

# **Oil and Gas Field Code Master List 2007**

**February 2008**

**Energy Information Administration**  
Office of Oil and Gas  
U.S. Department of Energy  
Washington, DC 20585

This report was prepared by the Energy Information Administration, the independent statistical and analytical agency within the Department of Energy. The information contained herein should be attributed to the Energy Information Administration and should not be construed as advocating or reflecting any policy position of the Department of Energy or any other organization.



# Preface

The *Oil and Gas Field Code Master List 2007* is the twenty-sixth annual listing of all identified oil and gas fields in the United States. It is updated with field information collected through December 2007. The purpose of this publication is to provide standardized names and codes for identifying domestic fields. Use of these field names and codes fosters consistency of field identification by government and industry. As a result of their widespread adoption they have in effect become a national standard. The use of field names and codes listed in this publication is required on Form EIA-23, "Annual Survey of Domestic Oil and Gas Reserves".

EIA gratefully acknowledges the assistance provided by various State organizations and trade associations, and the Minerals Management Service of the U.S. Department of the Interior, in verifying the existence of oil and gas fields and confirming their officially recognized names.

General information regarding this publication may be obtained from Rafi Zeinalpour (214-720-6191, rzeinalp@eia.doe.gov), Reserves and Production Division, in the Energy Information Administration's Office of Oil and Gas. Detailed information on the report's content may be obtained from Paul Chapman (214-720-6167, paul.chapman@eia.doe.gov).



# Contents

	Page
<b>Overview</b>	
Introduction . . . . .	1
History of Field Code Project . . . . .	1
Summary Statistics . . . . .	1
Publication Organization and Content . . . . .	2
Definition of a Field . . . . .	2
Coding Of Fields . . . . .	2
General Field Naming Conventions . . . . .	2
Field Code Master List . . . . .	2
List of Authorities on Oil and Gas Field Nomenclature . . . . .	3
State Abbreviations and Geographic Subdivision Codes . . . . .	3
U.S. Geological Survey Alaska Quadrangles and Associated Codes . . . . .	3
Coalbed Methane Fields . . . . .	3
Fields Located in Multiple Jurisdictions . . . . .	4
Fields Not Officially Recognized by State Regulatory Agencies . . . . .	4
Methodology for Field Code Assignments . . . . .	5
Purpose . . . . .	5
Field Information Research . . . . .	5
State Source Review Procedures . . . . .	5
Assigning New Field Code Numbers . . . . .	6
Field Naming Conventions . . . . .	6
Offshore Code Assignments . . . . .	7
Field Alias Procedures . . . . .	7
Invalid Field Record Procedures . . . . .	8

## Oil and Gas Field Code Master List

Alabama . . . . .	10
Alaska . . . . .	11
Arizona . . . . .	12
Arkansas . . . . .	12
California . . . . .	14
Colorado . . . . .	17
Florida . . . . .	24
Illinois . . . . .	24
Indiana . . . . .	27
Iowa . . . . .	30
Kansas . . . . .	30
Kentucky . . . . .	62
Louisiana . . . . .	70
Maryland . . . . .	80
Michigan . . . . .	80
Minnesota . . . . .	88
Mississippi . . . . .	88
Missouri . . . . .	93
Montana . . . . .	93
Nebraska . . . . .	96
Nevada . . . . .	99
New Mexico . . . . .	99
New York . . . . .	106
North Dakota . . . . .	108
Ohio . . . . .	111

Oklahoma . . . . .	116
Oregon . . . . .	132
Pennsylvania . . . . .	132
South Dakota . . . . .	135
Tennessee . . . . .	135
Texas . . . . .	136
Utah . . . . .	236
Virginia . . . . .	237
Washington . . . . .	238
West Virginia . . . . .	238
Wyoming . . . . .	240
Federal Offshore - Pacific . . . . .	247
Federal Offshore - Louisiana . . . . .	247
Federal Offshore - Texas . . . . .	251
Federal Offshore - Other Gulf . . . . .	253

**Tables**

1. List of Authorities on Oil and Gas Field Nomenclature . . . . .	256
2. State Abbreviations and Geographic Subdivision Codes . . . . .	257
3. U.S. Geological Survey Alaska Quadrangles and Associated Codes . . . . .	258
4. Coalbed Methane Fields . . . . .	259
5. Fields Located in Multiple Jurisdictions (Fields that cross State lines) . . . . .	263
6. Fields Not Officially Recognized by State Regulatory Agencies . . . . .	271
Glossary . . . . .	311

**Figures**

1. Subdivisions of Alaska and U.S. Geological Survey Quadrangles . . . . .	313
2. Subdivisions of California . . . . .	314
3. Subdivisions of Louisiana . . . . .	315
4. Subdivisions of New Mexico . . . . .	316
5. Subdivisions of Texas . . . . .	317
6. Western Planning Area, Gulf of Mexico Outer Continental Shelf Region . . . . .	318
7. Central Planning Area, Gulf of Mexico Outer Continental Shelf Region . . . . .	319
8. Eastern Planning Area, Gulf of Mexico Outer Continental Shelf Region . . . . .	320

# Overview

## Introduction

This is the twenty-sixth annual edition of the Energy Information Administration's (EIA) *Oil and Gas Field Code Master List*. It reflects data collected through December 2007 and provides standardized field name spellings and codes for all identified oil and gas fields in the United States. The *Oil and Gas Field Code Master List* is available in electronic form on the EIA Reserves Information Gathering System (RIGS) CD-ROM and the EIA World-Wide Web site:

<<http://www.eia.doe.gov>>

Other Federal and State government agencies, as well as industry, use the EIA *Oil and Gas Field Code Master List* (FCML) as the standard for field identification. In order for it to be useful, it must be accurate and remain current. To accomplish this, EIA constantly reviews and revises this list. EIA welcomes all comments, corrections, and additions to the FCML. All such information should be provided to Rafi Zeinalpour of EIA (214-720-6191, [rzeinalp@eia.doe.gov](mailto:rzeinalp@eia.doe.gov)).

## History of Field Code Project

The EIA Field Code Master List evolved from the Federal Power Commission's Field/Plant Code List (FPC Field Code List). The FPC Field Code List, originally developed in the 1960s, had a unique code assigned to each field on the list. That is, two fields having identical names in separate States had separate six-digit field codes. However, some respondents to Form FPC 15, "Interstate Pipeline's Annual Report of Gas Supply", began using the first code given in the list for a field name, regardless of the State involved. With few respondents applying computerized edits to their submissions at that time, miscoding of fields became a problem. The solution applied was to

recode the fields on the list so that any fields with identical names were assigned the same six-digit code (a field name code) but were differentiated by the State and county codes incorporated in the full field code. For example, 145385KS101 is the field code for the CLARK field in Kansas and 145385TX285 is the field code for the CLARK field in Texas, while 145385 is the *field name code* for CLARK.

After the establishment of the Department of Energy (DOE) in 1977, the requirement to gather annual, verifiable oil and gas reserves estimates led to the development of Form EIA-23, "Annual Survey of Domestic Oil and Gas Reserves". Form EIA-23 collects certain data by field, and the use of the FPC Field Code List aided the reporting and processing of these data. As use of the FCML expanded by way of the Form EIA-23 program, additional work to verify and update the code list was necessary to keep it current.

## Summary Statistics

There are 54,926 field records in this year's FCML, 8,427 less than last year. In this publication, Fields Not Officially Recognized by State Regulatory Agencies are no longer included in the main table. These are listed separately in table 6. The FCML includes only:

Master field names, with separate field records for each State and county in which a given field resides.

## Publication Organization and Content

The Field Code Master List itself follows this Overview. It is organized by State, showing fields sorted alphabetically by field name within each State. Fields in the Federal Offshore Outer

Continental Shelf are listed following Wyoming. Each field name entry contains the field name, geographical information, field code and other related data such as hydrocarbon occurrence and year of field discovery.

The Appendix provides details on the methodology used in reviewing source information, standardizing field names where appropriate, and assigning field codes. The Appendix and the Glossary that follows it provide explanations and definitions for utilizing this publication. In the Appendices is Table 6, “Fields Not Officially Recognized by State Regulatory Agencies”. This is an abbreviated listing sorted by alias field name and the State or States in which each valid field name appears in the Master List.

## Definition of a Field

A field is defined as “an area consisting of a single reservoir or multiple reservoirs all grouped on, or related to, the same individual geological structural feature and/or stratigraphic condition. There may be two or more reservoirs in a field which are separated vertically by intervening impervious strata, or laterally by local geologic barriers, or by both.”

This definition is not used by all States in their designation of fields; consequently, areas classified as individual fields by some States may be found combined in the FCML.

## Coding Of Fields

As noted above, the six-digit field name code is common to a specific field name, regardless of whether one or several distinct fields exist having that particular name. However, a given field (at least within a specified county) can be identified if the field name code is coupled with the corresponding State abbreviation and county code.

Fields located in the Federal Offshore area and large State offshore blocks of the Gulf of Mexico are represented by codes above 800000, according to their offshore area name and block number.

## General Field Naming Conventions

Field name spellings in the FCML reflect a number of conventions and conditions. In most instances, the 26-character maximum-length field name reflects the conventions imposed by the data block length on DOE forms and by the field naming authority, usually the State oil and gas regulatory agency. In the absence of a State authority, field names that have come into general acceptance in an area may be listed. In the Appalachian Region, field area names are often used.

## Field Code Master List

Entries in the Oil and Gas Field Code Master List (FCML) are sorted alphabetically by State and alphabetically by field name within a State. When a field occurs in more than one county, the field is shown listed in each county. Fields that occur in multiple States are listed in each State. Fields in the Federal Offshore are listed separately, appearing after Wyoming. A brief description of each data item in the Master Field Record follows:

*Item 1, FIELD NAME.* The field name (26-character limit).

*Item 2, COUNTY NAME.* The county or parish name (23-character limit) as defined in FIPS publication 6-3 for all State onshore areas except Alaska. For Alaska, the FCML uses names associated with the USGS 1° x 3° quadrangles. If the field is in an offshore area, the names are Offshore-State, Offshore-Federal, and Offshore-General.

*Item 3, STATE POSTAL ABBREVIATION AND STATE SUBDIVISION CODE.* The four-character



code indicating the State and State subdivision. The first two positions are the 2-letter State postal abbreviation. The last two positions represent an EIA two-digit subdivision code, used only in Alaska, California, Louisiana, New Mexico, Texas, and offshore areas.

*Item 4, COUNTY CODE.* The three-character code for the county or parish. For all States except Alaska this is the Federal Information Processing Standards (FIPS) county code. For State and Federal offshore areas, the following county codes are defined:

- Offshore-State, 990
- Offshore-Federal, 995
- Offshore-General, 999.

*Item 5, FIELD CODE.* The six-digit field name code assigned to this field name.

*Item 6, FIELD TYPE.* A three-character block giving the type of hydrocarbon found in the field using the symbols defined below.

Symbol	Meaning of Symbol
ONA	Oil, nonassociated gas, and associated-dissolved gas are present.
ON	Oil and nonassociated gas present; associated-dissolved gas absent.
N	Nonassociated gas present; oil and associated-dissolved gas absent.
O	Oil present; nonassociated gas and associated-dissolved gas absent.
OA	Oil and associated-dissolved gas present; nonassociated gas absent.
Blank	Type of hydrocarbon is unknown.

*Item 7, FIELD DISCOVERY YEAR.* The four-digit year of first discovery of oil or gas in this field, if it is known. In the case of combined fields, this is the earliest date among the formerly separate fields.

## List of Authorities on Oil and Gas Field Nomenclature

The official recognition of a new field discovery by a State or Federal field naming authority is a prerequisite for the assignment of an official EIA field code. Table 1 on page 292 lists these naming authorities. Information regarding State recognition is obtained through official State publications and computer tapes, or through other contact with the State agencies.

### State and Subdivision Codes

Table 2 on page 257 presents the State and subdivision codes. Figures 1 through 8, at the end of the Appendices, present maps of the areas for which subdivision codes apply.

### U.S. Geological Survey Alaska Quadrangles and Associated Codes

Table 3 on Page 258 lists the Alaska quadrangle names and pseudo-county codes. For Alaska, the FCML uses the U.S. Geological Survey 1° x 3° quadrangles in lieu of counties.

### Coalbed Methane Field List

In Appendix Table 4 on page 259, Coalbed Methane Fields, the field name, field code, county code and name, and State are given for those coalbed methane fields currently productive or with drilling activity.

### Fields Located in Multiple Jurisdictions

Appendix Table 5, Fields Located in Multiple Jurisdictions, on page 263, indicates those oil and/or gas fields which cross State boundaries. In

developing the summary statistics, a field is only counted once, no matter how many counties or States it occurs in.

## **Fields Not Officially Recognized by State Regulatory Agencies**

Appendix Table 6, Fields Not Officially Recognized by State Regulatory Agencies, on page 271, indicates those oil and/or gas fields which are Not Officially Recognized by State Regulatory Agencies. A brief description of each item in Table 6 follows:

*Item 1, ALIAS FIELD.* The alias field name (26-character limit).

*Item 2, COUNTY NAME.* The county or parish name (23-character limit) as defined in FIPS publication 6-3 for all State onshore areas except Alaska. For Alaska, the FCML uses names associated with the USGS 1° x 3° quadrangles. If the field is in an offshore area, the names are Offshore-State, Offshore-Federal, and Offshore-General.

*Item 3, VALID FIELD NAME.* This is the identification of the field name *which should be used in place of the alias name listed in Item 1 of this record.*

*Item 4, FIELD CODE.* This is the identification of the field code *which should be used in place of the alias name listed in Item 2 of this record.*

# Methodology for Field Code Assignments

## Purpose

The purpose of the Field Code Master List (FCML) effort is to provide the Energy Information Administration (EIA) and others with standardized field name spellings and associated codes for all crude oil and natural gas fields throughout the United States.

## Field Information Research

The names and codes are compiled during the research phase on a computerized Field Code Master File (FCMF), which is updated periodically as new information on oil and gas fields is obtained and processed by EIA. The published and electronic versions of the *Oil and Gas Field Code Master List* are derived from the FCMF.

Geologists and petroleum engineers are responsible for supervising research and final resolution of field information. There are several possible explanations why field information under review is not already listed on the FCMF. This could reflect the following:

- A relatively recent oil or gas field discovery

- A recently discovered extension of an old field into a new county or State

- An alias used for the official name

- An error exists in the reported information.

*The official recognition of a new field discovery by a State or Federal field naming authority is a prerequisite for the assignment of an official EIA field code. Table 1 on page 256 lists these naming authorities. Information regarding State recognition is obtained through official State*

publications and computer tapes, or through other contact with the State agencies.

If the field name in question has not been officially recognized, several sources of information exist for further investigation into the third and fourth possibilities listed above. These include:

- Analysis of State data files

- Review of oil and gas industry publications and computerized data bases

- Telephone contact with the source of the information.

## State Source Review Procedures

State sources provide most of the field names. As State publications are released they are routinely reviewed. The information regarding new fields is compared to the information on the FCMF. If the FCMF does not contain the new field, the field name and associated information are placed on the Working File. The analyst then provides update transactions to correct the problems as appropriate, and a field code is assigned. Then the resolved records are moved to the Master File.

The quality and quantity of information available through the State publications varies. Some States publish new field information relatively frequently (e.g., monthly) in a format that is easily reviewed for incorporation into the FCMF. Routine processing of State sources begins with these publications. Additional State publications, such as State geological papers, are also included in these routine reviews. Periodically, all FCMF records for a State are compared to the most recent State publication.

Some States do not publish field information, or the field information is not carried in the latest publication but in a previous one. In an overall review of the FCMF, when a particular field is not found in any available State publication, the source **NISP** (not in State publication) is coded into the source section of the FCMF. When an earlier State source reports “No Production”, “No Reports”, or some similar remark for one or more years, and does not show the field in subsequent sources, the field is still considered to be official, whether it is presently producing or not. When a field is found in an older State source in combination with, or in subordination to, another field name, the State is contacted and asked to clarify the status of the field. This research resolves most of the **NISP** records, allowing them to be finally categorized as a master field record (with a field naming authority source), as an alias field record, or as an invalid field record.

## Assigning New Field Code Numbers

A sequential listing of unused field code numbers is referenced in assigning new 6-digit field name codes. For field names that are already in use, either in another State or in a different section of the same State, the same code can be assigned to the new field entry. When the field name is completely new, the first available code is assigned and is therefore linked with the field name regardless of alphabetization, with the following exception: codes 800000-999998 are excluded from sequential code assignments, as they are reserved for offshore Gulf of Mexico fields.

## Field Naming Conventions

### Compass Directions in Field Names

As a general rule, a compass direction used as part of a field name is placed at the end of the name. For example, the field named West Davenport by a

State source bears the name DAVENPORT WEST on the FCML. However, a field named after a known landmark, such as the town of East Davenport, bears the name EAST DAVENPORT on the FCML.

If the field DAVENPORT WEST is then combined with other wells or fields and the word District, or some similar word, is added to the name, the name will appear on the FCML as DAVENPORT WEST DISTRICT. This enables users to distinguish between two fields, one named as a result of forming a district with the DAVENPORT WEST field as its nucleus, *e.g.*, DAVENPORT WEST DISTRICT, and the other which is a new district to the west of DAVENPORT DISTRICT, *e.g.*, DAVENPORT DISTRICT WEST.

Abbreviations are generally not applied to field names provided by the field naming authorities in connection with onshore field names. Exceptions are that non-cardinal compass points, such as NW for Northwest or SE for Southeast, are always abbreviated, and when the name of a combined field has been formed using all the names of the former fields, some abbreviations are applied to fit the name with the 26-character limit. Note, however, that the four cardinal compass points are always spelled out in onshore field names.

Offshore field names in the Gulf of Mexico nearly always consist of an offshore area name and block number specified by the Minerals Management Service (MMS). Example: EAST CAMERON BLOCK 299. Also, the FCML retains the subarea identifiers such as EAST CAMERON *SOUTH ADDITION* BLOCK 299 field. Because this results in field names frequently exceeding the 26-character limit, EIA applies a standard set of abbreviations for its Gulf of Mexico field naming convention:

Block . . . . .	BLK	South Extension .	SX
North Addition . .	NA	East Extension . .	EX
South Addition . .	SA	Island . . . . .	IS*
East Addition . . .	EA		
West Addition . .	WA		

\* Abbreviated when the field name exceeds 26 characters.

For example, High Island East Addition South Extension Block A376 is abbreviated HIGH ISLAND EA SX BLK A376.

### Special Naming Conventions

Some States regard reservoirs as fields and keep their records on that basis. The FCML does not follow the State conventions in these instances. In Texas, for example, State publications list PARKER (PENNSYLVANIAN) and PARKER (WOLFCAMP) as distinct fields. But PARKER is actually the name of the field using the EIA definition, and PENNSYLVANIAN and WOLFCAMP are the names of reservoirs in the field. The FCML lists only PARKER.

*OCS Operations Field Directory, Gulf of Mexico OCS Region* is the primary source for Federal offshore fields in the Gulf of Mexico. This publication and the MMS computer file on which it is based do not use subarea identifiers such as the *SOUTH ADDITION*, although maps of the region still carry these subareas. For example, whereas the MMS carries the name WEST CAMERON BLOCK 617, the FCML carries the field name as WEST CAMERON SA BLK 617, where SA is the abbreviation for SOUTH ADDITION.

### Reused Field Names

Some States occasionally reuse field names in areas other than the original field location. This situation is handled on the FCML by indicating (OLD) and (NEW) after the field name, with each being assigned a different field code.

## Offshore Code Assignments

Federal Outer Continental Shelf (OCS) fields in areas other than the Gulf of Mexico are given names in the same manner as onshore fields, and are coded with the next sequential code.

Offshore fields in the Gulf of Mexico OCS receive a field name code that is determined by the lease block (or blocks) for which they are named by the Minerals Management Service (MMS). The last three digits of the code are the block number. For instance, East Cameron (offshore area prefix code 824) Block 071, receives the field code of 824071. If several blocks are included in one field, the field code reflects the number of the block for which the field is named. The other blocks included in the field are listed on the FCML as aliases to the official name. When MMS has named two fields with the same basic block number, *i.e.*, Ship Shoal Blk 113 field and Ship Shoal Blk 113A field, the prefix code from an adjacent area for which the block number could not occur is utilized for the latter designated field.

There are cases where a particular OCS lease block contains portions of two or more fields. If one of the fields is named for the block concerned, there will be an entry in the REMARKS section indicating PBI, for "Part of Block In", followed by the field code of the other included field. If the block concerned is only an alias to all the fields involved, the alias type (or reason) code will be set as MULTI to highlight that more than one field is included within the lease block.

Fields in large offshore State domain blocks in the Gulf of Mexico are assigned codes in the manner of offshore Federal fields. Special prefixes, generally unassigned prefixes for area surveys, are used for the small State block fields. A special prefix has been set aside for High Island-State (Texas). This prefix is used only with the small block fields. For State blocks that exceed 999, an unused three-digit prefix ending in 1 is used, such



as SOUTH PADRE IS BLK 1068 with code 951068.

## Field Alias Procedures

A field alias is an unofficial name for an oil and gas field. The analyst detecting that a field name should be recorded as an alias name specifies a successor field name. Initially, the successor name is a master field name, but over time, the successor field name might also become an alias name. When that occurs, both unofficial field names are shown in Appendix Table 6, Fields Not Officially Recognized by State Regulatory Agencies, and both point to the same current field name.

A field alias may reflect the following possibilities:

- An alternate name for the official name
- A field that has been renamed to something else
- A field that has been combined, consolidated, or merged into another field
- A field that has split into two or more new fields and the old name is no longer used.

## Fields That Have Several Official Names

Certain alias field records result from the splitting of a field into two or more fields, with none of the resulting fields using the original field name. For example, Field A was split into three fields: Field B, Field C, and Field D. Fields B, C, and D would be listed as field records on the FCML. Field A would be listed as a field alias record referencing Field B, **but not** Fields C and D, and would show **SPLIT** as its reason for alias. A user desiring the names of the other fields should contact EIA or the field naming authority to obtain the names of the other fields of which Field A was formerly composed.

## Fields With More Than One Name Change

The current official name may be the result of several name changes. For instance, in Oklahoma RINGWOOD NE was combined with RINGWOOD NORTH in 1965, and subsequently combined into RINGWOOD in 1966. The listing for RINGWOOD NE would show the correct field name as RINGWOOD. If multiple names were involved, the alias field name record would list only the current (correct) field name. (For example, in Oklahoma, HENNESSEY SE is an alias for HENNESSEY EAST which has since been changed first to DOVER-HENNESSEY and finally to SOONER TREND. The correct name for the alias HENNESSEY SE, HENNESSEY EAST and DOVER-HENNESSEY is SOONER TREND.) Information on the chain of successive field names may be obtained from the appropriate field naming authority or EIA.

## Invalid Field Record Procedures

Field records are removed from the FCML when they are found to be incorrect for one of the following reasons:

- The field name as it appears was never approved by the relevant naming authority.
- County or State location data are incorrect.
- Two separate field codes were assigned to the same field name.

**Oil and Gas  
Field Code Master List**

# ALABAMA

Field Name	County Name	State Sub	Co Code	Field Code	Field Disc Type Year	Field Name	County Name	State Sub	Co Code	Field Code	Field Disc Type Year		
<b>ALABAMA</b>						COUNTY LINE	LAMAR	AL	075	165272	N	2000	
ACADEMY CHURCH	LAMAR	AL	075	017145	N	2001	COUNTY LINE	PICKENS	AL	107	165272	N	2000
APPLETON	ESCAMBIA	AL	053	007479	OA	1983	CROSBYS CREEK	WASHINGTON	AL	129	012508	N	1986
APPLETON NW	ESCAMBIA	AL	053	007700	OA	1997	CUT BANK CREEK	LAMAR	AL	075	009581	N	1978
APPLETON WEST	ESCAMBIA	AL	053	013570	OA	1990	CYPRESS POINT	BALDWIN	AL	003	007471	N	1983
ARMSTRONG BRANCH	LAMAR	AL	075	025046	N	1979	DAUPHIN ISLAND NORTH	OFFSHORE-STATE	AL05	990	013585	N	1990
ASBURY CHURCH	LAMAR	AL	075	017592	N	2003	DAUPHIN ISLAND NW	OFFSHORE-STATE	AL05	990	013586	N	1990
ASTON BRANCH	MARION	AL	093	016235	N	1997	DAUPHIN ISLAND SOUTH	OFFSHORE-STATE	AL05	990	014638	N	1985
BAILEYS CREEK	MONROE	AL	099	014729	O	1994	DAVIS CHAPEL	FAYETTE	AL	057	182278	ON	1972
BANKSTON	FAYETTE	AL	057	037940	N	1973	DAVIS CHAPEL NE	FAYETTE	AL	057	003589	N	1979
BARLOW BEND	CLARKE	AL	025	010665	OA	1986	DEAN CREEK	ESCAMBIA	AL	053	014217	OA	1992
BARLOW BEND	MONROE	AL	099	010665	OA	1986	DEAN CREEK SOUTH	ESCAMBIA	AL	053	014218	OA	1991
BARNETT	CONECUH	AL	035	039738	OA	1975	DEERLICK CREEK COAL DEGAS	TUSCALOOSA	AL	125	008478	N	1983
BARNETT	ESCAMBIA	AL	053	039738	OA	1975	DELCHAMPS NORTH	MOBILE	AL	097	010366	N	1982
BARNETT EAST	CONECUH	AL	035	012113	OA	1988	DETROIT EAST	LAMAR	AL	075	189665	ON	1970
BARNETT EAST	ESCAMBIA	AL	053	012113	OA	1988	DETROIT SE	LAMAR	AL	075	010712	O	1986
BARNETT NE	CONECUH	AL	035	013457	OA	1989	DETROIT WEST	LAMAR	AL	075	189677	N	1984
BARNETT NORTH	CONECUH	AL	035	013819	OA	1991	DREWRY	MONROE	AL	099	000217	O	1998
BARNWELL	BALDWIN	AL	003	010274	N	1986	DRIVER CREEK	LAMAR	AL	075	015454	N	1995
BARRON POINT	OFFSHORE-STATE	AL05	990	015368	N	1995	DUG HILL	LAMAR	AL	075	205028	N	1971
BARRYTOWN	CHOCTAW	AL	023	040949	OA	1972	DUNBAR CREEK	CHOCTAW	AL	023	205695	N	2007
BARRYTOWN SW	CHOCTAW	AL	023	010275	OA	1986	DUNN CREEK	PICKENS	AL	107	009589	N	1985
BARRYTOWN WEST	CHOCTAW	AL	023	040959	OA	1976	DUNN CREEK	TUSCALOOSA	AL	125	009589	N	1985
BAY GAS SALT DOME GSF #1	WASHINGTON	AL	129	014887			EAST MISSISSIPPI SOUND	OFFSHORE-STATE	AL05	990	015455	N	1995
BAYOU JONAS	MOBILE	AL	097	009516	N	1984	EBENEZER CHURCH	LAMAR	AL	075	212540	N	1993
BAYOU JONAS EAST	MOBILE	AL	097	010280	N	1985	ELDRIDGE	WALKER	AL	127	010383	N	1985
BAYOU JONAS NORTH	MOBILE	AL	097	010281	N	1985	EXCEL NORTH	MONROE	AL	099	001065	OA	1994
BEAVER CREEK	LAMAR	AL	075	049790	ON	1983	EXCEL SW	MONROE	AL	099	015389	OA	1994
BEAVERTON	LAMAR	AL	075	050317	N	1974	FAIRVIEW	LAMAR	AL	075	233940	ONA	1971
BELLINGRATH GARDENS	MOBILE	AL	097	010286	N	1985	FAIRVIEW NORTH	LAMAR	AL	075	234033	ONA	1982
BERRY JUNCTION	FAYETTE	AL	057	058200	ON	1974	FAIRVIEW NW	LAMAR	AL	075	234048	ON	1983
BERRY WEST	FAYETTE	AL	057	007009	N	1997	FAIRVIEW SE	LAMAR	AL	075	234095	OA	2000
BETHEL CHURCH	FAYETTE	AL	057	001994	N	1983	FALCO WEST	COVINGTON	AL	039	013113	N	1989
BEXAR	MARION	AL	093	012118	N	1988	FANNY CHURCH	ESCAMBIA	AL	053	235596	OA	1973
BIG CANOE CREEK	ST CLAIR	AL	115	019036	N	2005	FAYETTE	FAYETTE	AL	057	237474	N	1909
BIG CREEK	PICKENS	AL	107	061408	N	1986	FAYETTE NORTH	FAYETTE	AL	057	237536	ON	1979
BIG ESCAMBIA CREEK	ESCAMBIA	AL	053	061563	N	1972	FAYETTE SW	FAYETTE	AL	057	003598	N	1978
BIG SANDY CREEK COAL DEGAS	TUSCALOOSA	AL	125	013337	N	1990	FAYETTE WEST	FAYETTE	AL	057	237604	N	1972
BIG SPRING CREEK	ESCAMBIA	AL	053	014195	OA	1992	FERNBANK	LAMAR	AL	075	003599	N	1980
BINION CREEK	TUSCALOOSA	AL	125	009521	OA	1983	FERNBANK	LAMAR	AL	075	003599	N	1980
BLACKSHER	BALDWIN	AL	003	003010	OA	1980	FLOMATON	ESCAMBIA	AL	053	245505	N	1968
BLAKELY CREEK	FAYETTE	AL	057	003011	OA	1981	FLOMATON	ESCAMBIA	AL	053	245505	N	1968
BLOOMING GROVE	FAYETTE	AL	057	074436	ON	1975	FLOY	BALDWIN	AL	003	247505	N	1979
BLOOMING GROVE	LAMAR	AL	075	074436	ON	1975	FOLEY SOUTH	BALDWIN	AL	003	003056	N	1982
BLOWHORN CREEK	LAMAR	AL	075	074645	ON	1978	FOLEY WEST	BALDWIN	AL	003	003606	N	1981
BLOWHORN CREEK NORTH	LAMAR	AL	075	074648	OA	1979	FOSHEE	ESCAMBIA	AL	053	010924	OA	1987
BLUE CREEK COAL DEGAS	FAYETTE	AL	057	012124	N	2002	FOSHEE WEST	ESCAMBIA	AL	053	011729	OA	1987
BLUE CREEK COAL DEGAS	TUSCALOOSA	AL	125	012124	N	1988	FRISCO CITY	MONROE	AL	099	010926	OA	1987
BLUEGUT CREEK	FRANKLIN	AL	059	007457	N	1983	FRISCO CITY EAST	MONROE	AL	099	015801	OA	1995
BLUFF	MARION	AL	093	007457	N	1983	FRISCO CITY NORTH	MONROE	AL	099	014023	OA	1991
BLUFF NORTH	FAYETTE	AL	057	076149	ON	1975	FRISCO CITY SE	MONROE	AL	099	014446	OA	1992
BOARD TREE BRANCH	PICKENS	AL	107	008444	OA	1983	FRISCO CITY SOUTH	MONROE	AL	099	014338	O	1992
BOONE CREEK COAL DEGAS	TUSCALOOSA	AL	125	013341	N	1990	GILBERTOWN	CHOCTAW	AL	023	272138	OA	1944
BOXES CREEK	FAYETTE	AL	057	085248	N	1984	GIN CREEK	CHOCTAW	AL	023	010429	OA	1986
BOXES CREEK EAST	FAYETTE	AL	057	012333	N	1988	GOOSE BAYOU	OFFSHORE-STATE	AL05	990	015458	N	1995
BRIGHTS CREEK	BALDWIN	AL	003	011345	N	1985	GRAVEL HILL CHURCH	ESCAMBIA	AL	053	015456	O	1995
BROKEN LEG CREEK	ESCAMBIA	AL	053	012478	OA	1988	GRAVEL HILL CHURCH SOUTH	ESCAMBIA	AL	053	002029	OA	1997
BROOKWOOD COAL DEGASIFICAT	JEFFERSON	AL	073	000311	N	1981	GREEN BRANCH	BALDWIN	AL	003	287903	N	1987
BROOKWOOD COAL DEGASIFICAT	TUSCALOOSA	AL	125	000311	N	1981	GULF CREST	MOBILE	AL	097	012179	OA	1988
BRUSH CREEK	LAMAR	AL	075	097602	ON	1982	GULF STATE PARK	BALDWIN	AL	003	009002	N	1984
BRUSH CREEK SOUTH	LAMAR	AL	075	099543	OA	1985	GURNEE COAL DEGAS	BIBB	AL	007	013330	N	1990
BRUSH CREEK WEST	LAMAR	AL	075	011352	OA	1987	GURNEE COAL DEGAS	SHELBY	AL	117	013330	N	1990
BRUSHY CREEK	MONROE	AL	099	097819	O	2005	HALL CREEK	ESCAMBIA	AL	053	010451	OA	1986
BUCATUNNA CREEK	CHOCTAW	AL	023	099311	OA	1978	HALL CREEK NW	ESCAMBIA	AL	053	017957	N	2005
BUNCOMB CREEK	PICKENS	AL	107	012704	N	1989	HAMILTON	MARION	AL	093	301460	N	1950
BURNT CORN CREEK	ESCAMBIA	AL	053	010898	OA	1986	HANBERRY CHURCH	ESCAMBIA	AL	053	011429	OA	1987
BURNT CORN CREEK SOUTH	ESCAMBIA	AL	053	011924	OA	1987	HANBERRY CHURCH	MOBILE	AL	097	309930	N	1974
CAINS RIDGE	FAYETTE	AL	057	012484	O	1988	HAPPY HILL	FAYETTE	AL	057	304126	N	1984
CAMP CREEK	COVINGTON	AL	039	115042	O	2002	HARDIN CREEK	HALE	AL	065	014240	O	1992
CANAAN CHURCH	ESCAMBIA	AL	053	014496	OA	1992	HAZEL GREEN	MADISON	AL	089	003620	N	1903
CANAAN CHURCH NW	ESCAMBIA	AL	053	018678	O	2006	HEALING SPRINGS	WASHINGTON	AL	129	312907	N	1978
CANAAN CHURCH SW	ESCAMBIA	AL	053	000216	OA	1997	HEARTLINE	FAYETTE	AL	057	013328	N	1990
CANAAN CHURCH WEST	ESCAMBIA	AL	053	016188	OA	1996	HELLS CREEK	LAMAR	AL	075	004224	N	1979
CARLTON SOUTH	BALDWIN	AL	003	120374	O	1950	HERON SPRINGS	LAMAR	AL	075	317376	O	1971
CARLTON SOUTH	CLARKE	AL	025	120374	O	1950	HERON BAYOU	MOBILE	AL	097	010463	N	1986
CARROLLS CREEK COAL DEGAS	TUSCALOOSA	AL	125	009549	N	1985	HERON BAYOU NORTH	MOBILE	AL	097	010464	N	1985
CATABAWA SPRINGS WEST	ESCAMBIA	AL	053	019089	O	2007	HERON PASS EAST	OFFSHORE-STATE	AL05	990	017594	N	2004
CATABAWA SPRINGS	ESCAMBIA	AL	053	009551	OA	1985	HICKORY BRANCH	ESCAMBIA	AL	053	320511	O	1991
CEDAR COVE COAL DEGAS	TUSCALOOSA	AL	125	008416	N	1983	HIGHTOGY	LAMAR	AL	075	000207	O	1998
CEDAR POINT EAST	OFFSHORE-STATE	AL05	990	017593	N	2004	HOLT COAL DEGASIFICATION	TUSCALOOSA	AL	125	003623	N	1982
CENTRAL BLUFF	FAYETTE	AL	057	009001	O	1983	HOPEWELL	FAYETTE	AL	057	331796	N	1991
CHAPPELL HILL	CHOCTAW	AL	023	003577	OA	1977	HOPEWELL	LAMAR	AL	075	331796	N	1991
CHATAM	WASHINGTON	AL	129	134612	N	1970	HORSENECK CREEK	BALDWIN	AL	003	014959	OA	1994
CHATAM SE	WASHINGTON	AL	129	012491	N	1987	HUBBARDS LANDING	BALDWIN	AL	003	008909	OA	1985
CHAUVERS CREEK	ESCAMBIA	AL	053	006328	OA	1984	HUBBERT MILL CREEK	FAYETTE	AL	057	013606	N	1990
CHICKEN SWAMP BRANCH	PICKENS	AL	107	013202	ON	1989	HUBBERTVILLE	FAYETTE	AL	057	336464	N	1974
CHICKEN SWAMP BRANCH SE	PICKENS	AL	107	017238	N	2002	HUBBERTVILLE NW	FAYETTE	AL	057	336465	N	1972
CHITTERLING CREEK	ESCAMBIA	AL	053	014439	OA	1993	HUNTSVILLE	MADISON	AL	089	340353	N	1906
CHITTERLING CREEK EAST	ESCAMBIA	AL	053	018463	O	2006	HUXFORD	ESCAMBIA	AL	053	007602	OA	1982
CHITTERLING CREEK WEST	ESCAMBIA	AL	053	019202	O	2007	HUXFORD EAST	ESCAMBIA	AL	053	013489	OA	1990
CHOCTAW RIDGE	CHOCTAW	AL	023	140750	OA	1967	HUXFORD WEST	ESCAMBIA	AL	053			





# ALASKA

Field Name	County Name	State Sub	Co Code	Field Code	Field Disc Type Year	Field Name	County Name	State Sub	Co Code	Field Code	Field Disc Type Year
MIDDLE GROUND SHOAL	OFFSHORE-STATE	AK05	990	471660	ONA 1962	B-43	JOHNSON	AR	071	018677	N 2005
MIDDLE GROUND SHOAL NORTH	OFFSHORE-STATE	AK05	990	471691	N 1964	B-43	POPE	AR	115	018677	N 2005
MIDNIGHT SUN	BEECHY POINT QUAD	AK50	029	015651	OA 1982	B-43	VAN BUREN	AR	141	018677	N 2005
MIKKELSON	FLAXMAN ISLAND QUAD	AK50	089	004761	O 1978	B-43	WHITE	AR	145	018677	N 2005
MILNE POINT	BEECHY POINT QUAD	AK50	029	012010	OA 1982	B-43	WOODRUFF	AR	147	018677	N 2005
MOOSE POINT	KENAI QUAD	AK10	133	017677	N 2003	BALDWIN	WASHINGTON	AR	143	036064	N 1985
MOQUAWKIE	TYONEK QUAD	AK10	283	484286	N 1965	BARLOW BRANCH	COLUMBIA	AR	027	039510	O 1974
NANUK-KUPARUK	HARRISON BAY QUAD	AK50	103	018674	OA 2000	BARNEY	FAULKNER	AR	045	013333	N 1990
NANUQ	HARRISON BAY QUAD	AK50	103	017205	O 2000	BATES	SCOTT	AR	127	043039	N 1982
NIAKUK	OFFSHORE-STATE	AK50	990	012016	OA 1984	BATSON	FRANKLIN	AR	047	043473	N 1962
NICOLAI CREEK	TYONEK QUAD	AK10	283	508083	N 1966	BATSON	JOHNSON	AR	071	043473	N 1962
NIKAITCHUQ	OFFSHORE-STATE	AK05	990	018493	N 2005	BEAR CREEK	UNION	AR	139	048643	OA 1948
NINILCHIK	KENAI QUAD	AK10	133	017143	N 2001	BEECH CREEK	UNION	AR	139	051588	OA 1949
NORTH FORK	SELDOVIA QUAD	AK10	231	512556	N 1965	BEECH CREEK WEST	UNION	AR	139	008048	OA 1983
NORTHSTAR	OFFSHORE-FEDERAL	AK50	995	015659	OA 1984	BEECH HILL	UNION	AR	139	111981	O 1978
NPRA LOOKOUT	HARRISON BAY QUAD	AK50	103	017206	O	BENJAMIN LAKE	UNION	AR	139	055835	O 1959
NPRA RENDEZVOUS	HARRISON BAY QUAD	AK50	103	017207	O	BENTON	BENTON	AR	007	056548	N
NPRA SPARK	HARRISON BAY QUAD	AK50	103	018662	O 2000	BERRY	UNION	AR	139	058191	OA 1975
OOOGURUK	OFFSHORE-STATE	AK50	990	017680	O 2003	BERT CREEK	UNION	AR	139	001992	O 1978
ORION	BEECHY POINT QUAD	AK50	029	002206	OA 2002	BETHEL CHURCH	UNION	AR	139	001994	OA 1978
PALM	HARRISON BAY QUAD	AK50	103	536888	O 2001	BETHLEHEM	UNION	AR	139	059214	O 1966
PAXTON	KENAI QUAD	AK10	133	544917	N 2004	BEVERLY	FRANKLIN	AR	047	059803	N 1937
PETES WICKED	BEECHY POINT QUAD	AK50	029	000250	O 1997	BEVERLY	SEBASTIAN	AR	131	059803	N 1937
PIONEER	ANCHORAGE QUAD	AK10	009	557938	N 2003	BEYERLY	LAFAYETTE	AR	073	061129	O 1965
POINT MCINTYRE	OFFSHORE-STATE	AK50	990	013156	OA 1988	BIG BRANCH	LAFAYETTE	AR	073	010887	O 2006
POINT THOMSON	FLAXMAN ISLAND QUAD	AK50	089	014476	ON 1977	BIG CREEK	COLUMBIA	AR	027	061408	OA 1939
POLARIS	BEECHY POINT QUAD	AK50	029	017111	OA 2000	BLAIR CREEK	WASHINGTON	AR	143	011333	N 1986
PRETTY CREEK	TYONEK QUAD	AK10	283	571967	N 1979	BLAIR CREEK SOUTH	WASHINGTON	AR	143	011911	N 1987
PRUDHOE BAY	BEECHY POINT QUAD	AK50	029	573889	ONA 1967	BLOOMBURG	MILLER	AR	091	074196	OA 1984
PRUDHOE BAY NORTH	BEECHY POINT QUAD	AK50	029	000234	OA 1970	BLOOMBURG SE	MILLER	AR	091	009690	N 1985
RAVEN	BEECHY POINT QUAD	AK50	029	017182	O	BLOOMER	SEBASTIAN	AR	131	074227	N 1945
REDOUBT SHOAL	OFFSHORE-STATE	AK05	990	592816	OA 1968	BODCAW	NEVADA	AR	099	075229	O 1950
SAG RIVER	BEECHY POINT QUAD	AK50	029	000237	O 1969	BODCAW CREEK	LAFAYETTE	AR	073	009692	O 1984
SAMBUCCA	BEECHY POINT QUAD	AK50	029	000252	O 1997	BOGGY BOTTOM	UNION	AR	139	077932	O 1965
SANDPIPER	OFFSHORE-FEDERAL	AK50	995	016768	ON 1986	BOGGY CREEK	MILLER	AR	091	077963	OA 1953
SCHRADER BLUFF	BEECHY POINT QUAD	AK50	029	000232	O 1969	BOIS D'ARC	HEMPSTEAD	AR	057	087438	O 1972
SEAL ISLAND	OFFSHORE-STATE	AK50	990	014483	O 1984	BOLDING	UNION	AR	139	010295	O 1985
SIKULIK	BARROW QUAD	AK50	023	016769	N 1988	BONANZA	SEBASTIAN	AR	131	079668	N 1962
SIMPSON	TESHEKPUK QUAD	AK50	279	657085	O 1950	BOOGER HOLLOW	POPE	AR	115	080815	N 1962
SIMPSON LAGOON	BEECHY POINT QUAD	AK50	029	016768	O 1992	BOONEVILLE	FRANKLIN	AR	047	081218	N 1958
SOURDOUGH	FLAXMAN ISLAND QUAD	AK50	089	016771	O 1994	BOONEVILLE	LOGAN	AR	083	081218	N 1958
SQUARE LAKE	IKPIKPUK QUAD	AK50	119	672500	N 1952	BOONEVILLE	SEBASTIAN	AR	131	081218	N 1958
STARICHKOF	OFFSHORE-STATE	AK50	990	016773	O 1967	BOYCE LAKE	MILLER	AR	091	000109	OA 1981
STERLING	KENAI QUAD	AK10	133	679832	N 1961	BOYD	MILLER	AR	091	085558	N 1984
STINSON	FLAXMAN ISLAND QUAD	AK50	089	013074	1990	BOYD HILL	MILLER	AR	091	009078	OA 1984
STUMP LAKE	TYONEK QUAD	AK10	283	006718	N 1978	BRADLEY	LAFAYETTE	AR	073	087155	O 1925
SUSAN DIONNE	KENAI QUAD	AK10	133	017144	N 2001	BRADLEY SOUTH	LAFAYETTE	AR	073	087465	O 2001
SWANSON RIVER	KENAI QUAD	AK10	133	691992	ONA 1957	BRADLEY WEST	LAFAYETTE	AR	073	087527	OA 1954
TABASCO	BEECHY POINT QUAD	AK50	029	695357	O 1992	BRAGG	OUACHITA	AR	103	087899	O 1934
TARN	HARRISON BAY QUAD	AK50	103	697899	O 1991	BRENTWOOD	WASHINGTON	AR	143	091123	N 1959
TERN ISLAND	OFFSHORE-FEDERAL	AK50	995	016775	O 1983	BRISTER	COLUMBIA	AR	027	092518	O 1969
THETIS ISLAND	OFFSHORE-STATE	AK50	990	016776	O 1993	BROCK CREEK	LOGAN	AR	083	013986	N 1990
THREE MILE CREEK	TYONEK QUAD	AK10	283	706518	N 2005	BRUSHY LAKE	LAFAYETTE	AR	073	097943	O 1965
TRADING BAY	OFFSHORE-STATE	AK05	990	715099	ONA 1965	BUCKNER	COLUMBIA	AR	027	100501	OA 1937
TYONEK DEEP	OFFSHORE-STATE	AK05	990	015669	N 1991	BUCKNER	LAFAYETTE	AR	073	100501	OA 1937
UMIAT	UMIAT QUAD	AK50	287	727177	O 1946	BUENA VISTA	OUACHITA	AR	103	101059	O 1952
UMIAT EAST	UMIAT QUAD	AK50	287	727208	N 1963	BRUDDELL BRANCH	NEVADA	AR	099	002016	O 1975
WALAKPA	BARROW QUAD	AK50	023	014177	N 1980	BURNS POND	UNION	AR	139	010253	OA 1985
WEST BEACH	BEECHY POINT QUAD	AK50	029	000242	OA 1976	BURNSIDE CREEK	UNION	AR	139	105990	O 1975
WEST FORELAND	KENAI QUAD	AK10	133	248621	N 1962	CAIRO	UNION	AR	139	112376	OA 1948
WEST FORK	KENAI QUAD	AK10	133	759688	N 1962	CAIRO EAST	UNION	AR	139	002021	OA 1980
WEST SAK	HARRISON BAY QUAD	AK50	103	016401	O 1969	CALHOUN	COLUMBIA	AR	027	113089	OA 1944
WOLF CREEK	IKPIKPUK QUAD	AK50	119	776236	N 1951	CALION	UNION	AR	139	113399	OA 1952
WOLF LAKE	KENAI QUAD	AK10	133	776267	N 1998	CALVARY CHURCH	UNION	AR	139	113980	ONA 1975

## ARIZONA

BITA PEAK	APACHE	AZ	001	066926	N 1956	CANFIELD	COLUMBIA	AR	027	117243	OA 1952
BLACK ROCK	APACHE	AZ	001	068562	ONA 1961	CANFIELD	LAFAYETTE	AR	073	117243	OA 1952
BOUNDARY BUTTE EAST	APACHE	AZ	001	083326	ONA 1954	CANNON CREEK	FRANKLIN	AR	047	117615	N 1986
DINEH-BI-KEYAH	APACHE	AZ	001	192820	OA 1967	CANNON CREEK	MADISON	AR	087	117615	N 1986
DRY MESA	APACHE	AZ	001	203664	ONA 1959	CAREYVILLE LANDING	BRADLEY	AR	011	119878	OA 1960
NAVAJO SPRINGS EAST	APACHE	AZ	001	499700	N 1968	CAREYVILLE LANDING	UNION	AR	139	119878	OA 1960
NAVAJO SPRINGS HELIUM	APACHE	AZ	001	499727	N 1960	CARROLLTON DOME	BOONE	AR	009	018833	N
PINTA DOME HELIUM	APACHE	AZ	001	557907	N 1959	CATESVILLE	UNION	AR	139	125892	OA 1950
TEEC NOS POS	APACHE	AZ	001	700136	ONA 1960	CAULKSVILLE	FRANKLIN	AR	047	126698	N 1964
TOH-ATIN NORTH	APACHE	AZ	001	711084	N 1956	CAULKSVILLE	LOGAN	AR	083	126698	N 1964
TWIN FALLS CREEK	APACHE	AZ	001	723609	N 1959	CECIL	CRAWFORD	AR	033	127466	N 1950
WALKER CREEK	APACHE	AZ	001	745807	O 1963	CECIL	FRANKLIN	AR	047	127466	N 1950
						CECIL	LOGAN	AR	083	127466	N 1950
						CECIL	MADISON	AR	087	127466	N 1950
						CECIL	SEBASTIAN	AR	131	127466	N 1950
						CENTER	FRANKLIN	AR	047	129264	OA 1953
						CENTER	OUACHITA	AR	103	129264	OA 1953
						CENTER RIDGE	CONWAY	AR	029	017788	N 2001
						CENTERTON	BENTON	AR	007	005683	N 1980
						CENTRAL CHURCH	MILLER	AR	091	009081	O 1984
						CHAFFEE ARKOMA UNIT	YELL	AR	149	017119	N
						CHALYBEAT SPRINGS	COLUMBIA	AR	027	131440	OA 1971
						CHAMBERS	SEBASTIAN	AR	131	131481	N 2001
						CHAMPAGNOLLE	UNION	AR	139	131636	OA 1927
						CHAMPAGNOLLE LANDING	UNION	AR	139	131667	O 1958
						CHARIVARI CREEK	BRADLEY	AR	011	133775	O 1963
						CHARLESTON	FRANKLIN	AR	047	133930	N 1964
						CHARLESTON	LOGAN	AR	083	133930	N 1964
						CHICKEN CREEK	MILLER	AR	091	138084	O 1966
						CHICKEN CREEK SW	MILLER	AR	091	016263	O 1997
						CHISMVILLE	LOGAN	AR	083	139944	N 1959
						CHRISTMAS	MILLER	AR	091	141680	OA 1957
						CLARKSVILLE	JOHNSON	AR	071	145912	N 1921
						CLARKSVILLE (NEW)	JOHNSON	AR	071	145922	N 1965
						CLAY	WHITE	AR	145	146253	N 1995
						CLEAR CREEK	LAFAYETTE	AR	073	147121	O 1956
						CLEVELAND BRANCH	LAFAYETTE	AR	073	018467	O 2006
						CLINTON NE	VAN BUREN	AR	141	015826	N 1997
						CNR HARTFORD	SEBASTIAN	AR	131	017685	N 2002
						COAL HILL	FRANKLIN	AR	047	150020	N 1929
						COAL HILL	JOHNSON	AR	071	150020	N 1929
						COLLEGE HILL	COLUMBIA	AR	027	153585	OA 1948
						COLUMBIA	COLUMBIA	AR	027	154980	OA 1942
						CORINTH CHURCH	COLUMBIA	AR	027	161572	O 1972
						CORNIE CREEK	UNION	AR	139	162068	ONA 1972
						CORNISH BRANCH	LAFAYETTE	AR	073	162203	OA 1964
						CRAIG	UNION	AR	139	168047	O 1965
						CRAIN CITY	UNION	AR	139	168180	O 1976

Field Name	County Name	State Sub	Co Code	Field Code	Field Disc Type Year	Field Name	County Name	State Sub	Co Code	Field Code	Field Disc Type Year
CROSS COUNTRY SLOUGH	CALHOUN	AR	013	171643	O 1959	IRONS	LAFAYETTE	AR	073	348832	O 1978
CROSSETT	ASHLEY	AR	003	171984	O 1980	JENNINGS	COLUMBIA	AR	027	357618	OA 1974
CUMMINGS	MILLER	AR	091	174356	OA 1977	JERUSALEM	CONWAY	AR	029	358238	N 1956
CURTIS CREEK	UNION	AR	139	005689	O 1980	JERUSALEM	POPE	AR	115	358238	N 1956
CYPRESS	COLUMBIA	AR	027	176333	N 1996	JERUSALEM EAST	CONWAY	AR	029	012881	N 1989
CYPRESS CREEK	UNION	AR	139	176457	OA 1960	JETHRO	CONWAY	AR	029	358641	N 1955
CYPRESS LAKE	MILLER	AR	091	176612	OA 1947	JONESVILLE	MILLER	AR	091	363781	O 1957
CYPRESS LAKE SOUTH	MILLER	AR	091	005690	OA 1981	JUNCTION CITY	UNION	AR	139	366270	OA 1991
CYPRESS LAKE WEST	MILLER	AR	091	011379	OA 1985	KELLY BAYOU	MILLER	AR	091	372836	OA 1943
CYPRESS VALLEY	CONWAY	AR	029	010071	N 1985	KEOUN CREEK	COLUMBIA	AR	027	006564	ONA 1982
DAYS CREEK	MILLER	AR	091	183077	OA 1972	KEOUN CREEK	LAFAYETTE	AR	073	006564	ONA 1982
DAYS CREEK SOUTH	MILLER	AR	091	011699	O 1986	KERLIN	COLUMBIA	AR	027	376160	OA 1969
DEAN SPRINGS	CRAWFORD	AR	033	184170	N 1976	KIBLAH	LAFAYETTE	AR	073	377944	OA 1953
DELAWARE	LOGAN	AR	083	186937	N 1970	KIBLAH	MILLER	AR	091	377944	OA 1953
DEWITT BLOCK	ARKANSAS	AR	001	018666	O	KIBLAH	CRAWFORD	AR	033	378006	N 1915
DICKSON ROAD	COLUMBIA	AR	027	002059	OA 1980	KIBLER-WILLIAMS	CRAWFORD	AR	033	378068	N 1957
DODDRIDGE	MILLER	AR	091	194751	O 1952	KIBLER-WILLIAMS	FRANKLIN	AR	047	378068	N 1957
DODDRIDGE WEST	MILLER	AR	091	194782	O 1959	KIBLER-WILLIAMS	MILLER	AR	091	378068	N 1957
DOOLEY CREEK	LAFAYETTE	AR	073	197448	O 1954	KIBLER-WILLIAMS	OUACHITA	AR	103	378068	N 1957
DORCHEAT-MACEDONIA	COLUMBIA	AR	027	197882	OA 1939	KIBLER-WILLIAMS	SEBASTIAN	AR	131	378068	N 1957
DOVER	POPE	AR	115	006672	N 1959	KILGORE LODGE	COLUMBIA	AR	027	378502	O 1958
DRIPPING SPRINGS	CRAWFORD	AR	033	202889	N 1982	KNOXVILLE	JOHNSON	AR	071	384509	N 1958
DRY CREEK	UNION	AR	139	203602	O 1958	KNOXVILLE	LOGAN	AR	083	384509	N 1958
DRY FORK	LAFAYETTE	AR	073	203633	O 1989	KNOXVILLE	POPE	AR	115	384509	N 1958
DUTY	LAFAYETTE	AR	073	208593	OA 1979	KRAUSSE HILL	MILLER	AR	091	013886	O 1989
DYER	CRAWFORD	AR	033	209028	N 1963	KRESS CITY	LAFAYETTE	AR	073	387594	OA 1957
DYER	FRANKLIN	AR	047	209028	N 1964	KRESS CITY EAST	LAFAYETTE	AR	073	387625	O 1959
EAST CUTTHROAT	WHITE	AR	145	018465	N 2005	KRESS CITY SE	LAFAYETTE	AR	073	009616	OA 1983
EL DORADO EAST	UNION	AR	139	216718	OA 1921	KRESS CITY SOUTH	LAFAYETTE	AR	073	387656	OA 1958
EL DORADO SOUTH	UNION	AR	139	216749	OA 1920	KRESS CITY SW	LAFAYETTE	AR	073	010112	OA 1983
ELLIOTT	OUACHITA	AR	103	220407	OA 1974	LAKE ERLING	LAFAYETTE	AR	073	396385	ONA 1960
ELLIOTT SOUTH	OUACHITA	AR	103	004324	ON 1982	LAKE ERLING EAST	LAFAYETTE	AR	073	014651	O 1992
ENYART LAKE	LAFAYETTE	AR	073	226421	OA 1971	LAKE ERLING SOUTH	LAFAYETTE	AR	073	009812	OA 1985
EVANS	COLUMBIA	AR	027	230645	OA 1981	LAKE JUNE	LAFAYETTE	AR	073	396726	OA 1966
EWING	SEBASTIAN	AR	131	231637	N 1936	LANEY ROAD	UNION	AR	139	017392	O 2003
EWING (NEW)	CRAWFORD	AR	033	231710	N 1964	LANGLEY	OUACHITA	AR	103	401221	OA 1967
EWING (NEW)	SEBASTIAN	AR	131	231710	N 1964	LAPILE	UNION	AR	139	401934	OA 1977
EXCELSIOR	SEBASTIAN	AR	131	231792	N 1970	LAPILE EAST	UNION	AR	139	015461	O 1995
FALCON	LAFAYETTE	AR	073	234374	OA 1938	LAVACA	SEBASTIAN	AR	131	018669	N
FALCON	NEVADA	AR	099	234374	OA 1938	LAVACA DEEP	SEBASTIAN	AR	131	404414	N 1929
FELSENTHAL	ASHLEY	AR	003	238614	O 1948	LAVACA SHALLOW	SEBASTIAN	AR	131	404445	N 1921
FERN SPRINGS	FRANKLIN	AR	047	014018	N 1981	LAWSON	UNION	AR	139	405468	OA 1939
FIELD BAYOU	LAFAYETTE	AR	073	240498	OA 1959	LAWSON NORTH	UNION	AR	139	013002	OA 1988
FISH LAKE	MILLER	AR	091	241893	O 1982	LAWSON SOUTH (NEW)	UNION	AR	139	013003	O 1986
FLETCHER CREEK	LOGAN	AR	083	245133	N 1966	LEE CREEK	CRAWFORD	AR	033	407538	N 1985
FORKY DEER	MILLER	AR	091	004327	O 1981	LENZ	MILLER	AR	091	410297	O 1930
FORT LYNN	MILLER	AR	091	250419	OA 1947	LETONA	WHITE	AR	145	000868	N 1982
FORT LYNN EAST	MILLER	AR	091	009093	O 1984	LEWISVILLE	LAFAYETTE	AR	073	412405	OA 1939
FOUKE	MILLER	AR	091	252217	ONA 1940	LEWISVILLE NE	LAFAYETTE	AR	073	017767	O 2004
FOUKE NORTH	MILLER	AR	091	252279	ONA 1951	LEWISVILLE NORTH	LAFAYETTE	AR	073	412436	OA 1953
FOUKE WEST	MILLER	AR	091	252310	OA 1952	LEWISVILLE NW	LAFAYETTE	AR	073	017818	O 2004
FOUR MILE CREEK	MILLER	AR	091	252651	OA 1972	LEWISVILLE OLD TOWN	LAFAYETTE	AR	073	412467	OA 1957
FOUR MILE CREEK SOUTH	MILLER	AR	091	011409	OA 1987	LEWISVILLE SOUTH	LAFAYETTE	AR	073	412498	OA 1983
FRIENDSHIP CHURCH	WASHINGTON	AR	143	258190	N 1986	LEWISVILLE WEST	LAFAYETTE	AR	073	412529	OA 1946
FROG BAYOU	CRAWFORD	AR	033	014645	N 1992	LIBERTY CHURCH	LAFAYETTE	AR	073	413153	ONA 1976
FROG LEVEL	COLUMBIA	AR	027	002089	OA 1981	LICK CREEK	BRADLEY	AR	011	413545	OA 1957
FURGERSON	POPE	AR	115	260712	N 1965	LICK CREEK	UNION	AR	139	413545	OA 1957
GALILEE CHURCH	LAFAYETTE	AR	073	263580	OA 1975	LICK MOUNTAIN	CONWAY	AR	029	015303	N 1995
GARLAND CITY (NEW)	MILLER	AR	091	265836	OA 1951	LINVILLE	JOHNSON	AR	071	416335	N 1952
GARLAND CITY (OLD)	MILLER	AR	091	265867	OA 1930	LISBON	UNION	AR	139	416831	OA 1925
GARNER CREEK	UNION	AR	139	002091	OA 1980	LISBON EAST	UNION	AR	139	416862	OA 1953
GENOA	MILLER	AR	091	269363	OA 1957	LISBON NORTH	UNION	AR	139	416924	OA 1953
GOLD POINT CHURCH	MILLER	AR	091	011959	OA 1987	LISBON NW	UNION	AR	139	416955	OA 1957
GOOSE CREEK	WASHINGTON	AR	143	280602	N 1985	LISBON OLD	UNION	AR	139	416986	O 1925
GRAGG	FRANKLIN	AR	047	283656	N 1955	LISBON WEST	UNION	AR	139	417110	O 1955
GRAGG	LOGAN	AR	083	283656	N 1955	LITTLE BODCAW	LAFAYETTE	AR	073	004436	O 1981
GRAGG	SEBASTIAN	AR	131	283656	N 1955	LITTLE CHURCH	MILLER	AR	091	008209	OA 1983
GRAVES CREEK	UNION	AR	139	014154	O 1991	LLOYD CREEK	CALHOUN	AR	013	421187	O 1968
GRAYSON	COLUMBIA	AR	027	286880	OA 1992	LOCKE	CRAWFORD	AR	033	421606	N 1979
GREEN GROVE	UNION	AR	139	004921	O 1984	LOCKE	FRANKLIN	AR	047	421606	N 1979
GREENBRIER	FAULKNER	AR	045	288833	N 1984	LOCUST BAYOU	CALHOUN	AR	013	422257	O 1947
GREENWOOD	SEBASTIAN	AR	131	289918	N 1969	LONE ELM	CRAWFORD	AR	033	424210	N 1950
GREENWOOD JUNCTION	CRAWFORD	AR	033	290042	N 1927	LOUTRE CREEK	UNION	AR	139	429511	O 1949
GREERS CHURCH	COLUMBIA	AR	027	290257	OA 1979	LOW GAP	JOHNSON	AR	071	430720	N 1951
GREGORY	UNION	AR	139	290383	OA 1978	LOWERY BRANCH	UNION	AR	139	017686	O 2001
GUM CREEK	OUACHITA	AR	103	294522	OA 1941	LUDWIG	JOHNSON	AR	071	433240	N 1959
HACKETT	JOHNSON	AR	071	298360	N 1966	LUTHERVILLE	JOHNSON	AR	071	434991	N 1978
HACKETT	SEBASTIAN	AR	131	298360	N 1966	MAGNOLIA	COLUMBIA	AR	027	440775	OA 1938
HAGARVILLE	JOHNSON	AR	071	298825	N 1967	MAGNOLIA	MADISON	AR	087	440775	OA 1938
HAMPTON	CALHOUN	AR	013	302359	O 1943	MANDEVILLE	MILLER	AR	091	443515	OA 1974
HARDT	WASHINGTON	AR	143	011745	N 1987	MANSFIELD	LOGAN	AR	083	444464	N 1901
HARMONY	COLUMBIA	AR	027	306575	O 1975	MANSFIELD	SCOTT	AR	127	444464	N 1901
HARMONY GROVE	MILLER	AR	091	306613	OA 1980	MANSFIELD	SEBASTIAN	AR	131	444464	N 1901
HARPER CREEK	COLUMBIA	AR	027	009772	OA 1985	MARS HILL	LAFAYETTE	AR	073	449176	OA 1947
HAWKINS CREEK	COLUMBIA	AR	027	002108	O 1979	MARTINVILLE	FAULKNER	AR	045	450230	N 1980
HAYNESVILLE	COLUMBIA	AR	027	311380	OA 1942	MARYSVILLE	UNION	AR	139	451067	O 1970
HAYNESVILLE NORTH	COLUMBIA	AR	027	311442	OA 1961	MASSARD	CRAWFORD	AR	033	451656	N 1951
HAZEL VALLEY	WASHINGTON	AR	143	002109	N 1979	MASSARD	LOGAN	AR	083	451656	N 1951
HECTOR	POPE	AR	115	313636	N 1984	MASSARD	SEBASTIAN	AR	131	451656	N 1951
HENDERSON CREEK	COLUMBIA	AR	027	315823	OA 1975	MASSARD PRAIRIE	SEBASTIAN	AR	131	451718	N 1904
HERVEY	MILLER	AR	091	318999	O 1955	MAYTON	MILLER	AR	091	455934	O 1967
HIBANK	UNION	AR	139	320201	OA 1942	MCDONALD	OUACHITA	AR	103	459197	O 1929
HIBANK CREEK	UNION	AR	139	320232	OA 1959	MCKAMIE NE	LAFAYETTE	AR	073	461057	O 1982
HIBANK SOUTH	UNION	AR	139	320263	O 1951	MCKAMIE PATTON	LAFAYETTE	AR	073	461088	OA 1940
HICKORY CREEK	MADISON	AR	087	320542	N 2001	MCKAMIE SOUTH	LAFAYETTE	AR	073	461119	ONA 1958
HIGH OCEAN	WASHINGTON	AR	143	012546	N 1985	MCKINNEY BAYOU	MILLER	AR	091	461522	OA 1955
HILLSBORO	UNION	AR	139	323394	OA 1930	MCLENDON BRANCH	COLUMBIA	AR	027	014364	OA 1991
HILLSBORO SOUTH	UNION	AR	139	323456	ONA 1954	MCNATT	NEVADA	AR	099	462684	O 1976
HOGG	UNION	AR	139	326743	OA 1979	MCNEIL EAST	COLUMBIA	AR	027	462762	O 1946
HOLLIS LAKE	CRAWFORD	AR	033	328324	N 1958	MEDLOCK	COLUMBIA	AR	027	465436	O 1965
HOLLIS LAKE	SEBASTIAN	AR	131	328324	N 1958	MERIWETHER LAKE	LAFAYETTE	AR	073	468598	OA 1957
HOLLY SPRINGS CHURCH	MILLER	AR	091	002121	OA 1980	MERIWETHER LAKE SOUTH	LAFAYETTE	AR	073	002180	O 1981
HOLMES CREEK	CLARK	AR	019	329161	ON 1952	MIDWAY	LAFAYETTE	AR	073	472745	OA 1942
HOLMES CREEK	UNION	AR	139	329161	ON 1952	MIDWAY EAST	LAFAYETTE	AR	073	472776	O 1958
HOOKER BRANCH	MILLER	AR	091	331110	OA 1974	MIDWAY WEST	LAFAYETTE	AR	073	473055	OA 1953
HORSEHEAD	COLUMBIA	AR	027	333222	OA 1952	MIKES CREEK	JOHNSON	AR	071	011803	N 1985
HORSEHEAD CREEK	COLUMBIA	AR	027	009788	OA 1985	MILL CREEK	UNION	AR	139	474357	OA 1962
HUNT	JOHNSON	AR	071	339392	N 1968	MINERAL SPRINGS	WASHINGTON	AR	143	476806	N 1986
HUNTSVILLE	MADISON	AR	087	340353	N 1976	MOCCASIN BAYOU	MILLER	AR	091	480318	OA 1961
HURRICANE CREEK	CRAWFORD	AR	033	340601	N 1981	MOHAWK	COLUMBIA	AR	027	480945	OA 1973
IONE	LOGAN	AR	083	004410	N 1982	MOHAWK SW	COLUMBIA	AR	027	002184	OA 1981
IRMA	NEVADA	AR	099	348347	OA 1920	MORELAND	POPE	AR	115	484999	N 1954
IRON	LAFAYETTE	AR	07								



# ARKANSAS

Field Name	County Name	State Sub	Co Code	Field Code	Field Disc Type Year	Field Name	County Name	State Sub	Co Code	Field Code	Field Disc Type Year
MT HOLLY	UNION	AR	139	490921	OA 1929	SLAYTONVILLE	SEBASTIAN	AR	131	660565	N 1971
MT HOLLY EAST	UNION	AR	139	002191	OA 1981	SMACKOVER	OUACHITA	AR	103	661898	OA 1922
MT HOLLY NORTH	UNION	AR	139	490952	OA 1953	SMACKOVER	UNION	AR	139	661898	OA 1922
MT HOLLY WEST	COLUMBIA	AR	027	009109	O 1984	SMITHVILLE	UNION	AR	139	662983	O 1966
MT NEBO	LOGAN	AR	083	491014	N 1959	SNOW HILL	OUACHITA	AR	103	664006	OA 1936
MT NEBO	YELL	AR	149	491014	N 1959	SPADRA	COLUMBIA	AR	027	667416	N 1954
MT PLEASANT	LAFAYETTE	AR	073	491107	O 1969	SPADRA	CRAWFORD	AR	033	667416	N 1954
MT VERNON	COLUMBIA	AR	027	491324	ONA 1976	SPADRA	JOHNSON	AR	071	667416	N 1954
MT WILLIE ROAD	UNION	AR	139	018474	O 2005	SPADRA	LOGAN	AR	083	667416	N 1954
MT ZION	UNION	AR	139	491665	OA 1970	SPIRIT LAKE	JOHNSON	AR	071	669741	ONA 1946
MT ZION EAST	UNION	AR	139	491696	OA 1982	SPIRIT LAKE	LAFAYETTE	AR	073	669741	ONA 1946
MUD LAKE	CALHOUN	AR	013	492037	O 1959	SPIRIT LAKE	MILLER	AR	091	669741	ONA 1946
NATIONS CREEK	COLUMBIA	AR	027	002195	O 1977	SPIRIT LAKE NORTH	LAFAYETTE	AR	073	009124	OA 1984
NATURAL DAM	CRAWFORD	AR	033	002196	N 1977	SPOTTSVILLE	COLUMBIA	AR	027	670516	OA 1949
NEW HOPE	POPE	AR	115	504184	N 1961	SPRING BRANCH	JOHNSON	AR	071	670826	OA 1981
NEW LONDON	UNION	AR	139	504339	OA 1942	SPRINGHILL	COLUMBIA	AR	027	671725	OA 1952
NEW LONDON NORTH	UNION	AR	139	504370	O 1950	SPRINGHILL	LAFAYETTE	AR	073	671725	OA 1952
NEWELL	UNION	AR	139	506137	O 1977	ST JONAH CHURCH	LAFAYETTE	AR	073	011593	OA 1986
NICHOLS	NEVADA	AR	099	507556	O 1966	ST MARY	LAFAYETTE	AR	073	674283	OA 1978
NICK SPRINGS	UNION	AR	139	507897	OA 1940	ST MARY WEST	LAFAYETTE	AR	073	009125	OA 1984
NICK SPRINGS EAST	UNION	AR	139	507928	OA 1956	ST MATTHEWS	COLUMBIA	AR	027	002966	O 1978
NICK SPRINGS WEST	UNION	AR	139	507959	OA 1950	ST VINCENT	CONWAY	AR	029	674934	N 1976
NORMAN LAKE	LAFAYETTE	AR	073	511863	O 1974	STAMPS	LAFAYETTE	AR	073	675926	ONA 1952
NORPHLET	UNION	AR	139	512277	O 1956	STAMPS EAST	LAFAYETTE	AR	073	675927	O 1954
OAK GROVE	POPE	AR	115	516721	N 1975	STAMPS NW	LAFAYETTE	AR	073	676050	O 1952
OBRIEN	UNION	AR	139	518767	O 1972	STAMPS WEST	LAFAYETTE	AR	073	676112	O 1956
OGE MAW	OUACHITA	AR	103	520379	O 1967	STATELINE	UNION	AR	139	677662	OA 1990
OLD COAL HILL	JOHNSON	AR	071	018834	N 1958	STATELINE SW	UNION	AR	139	015460	O 1995
OLD HICKORY	CONWAY	AR	029	522890	N 1958	STEPHENS	COLUMBIA	AR	027	679615	OA 1922
OLD UNION	UNION	AR	139	523324	O 1961	STEPHENS	NEVADA	AR	099	679615	OA 1920
OLIN FOREST	UNION	AR	139	523727	OA 1956	STEPHENS	OUACHITA	AR	103	679615	OA 1920
OLIN FOREST NORTH	UNION	AR	139	523758	OA 1966	STEPHENS	UNION	AR	139	679615	OA 1920
OZARK	FRANKLIN	AR	047	532880	N 1929	STEPHENS NORTH	NEVADA	AR	099	679677	O 1945
OZONE	JOHNSON	AR	071	533283	N 1952	STEPHENS NORTH EXTENSION	OUACHITA	AR	103	679708	O 1950
PACE CITY	OUACHITA	AR	103	534594	OA 1946	STOW LAKE	UNION	AR	139	683180	O 1969
PACE CITY	UNION	AR	139	534594	OA 1946	STRONG	UNION	AR	139	685009	OA 1944
PACE CITY EAST	OUACHITA	AR	103	534625	O 1952	STRONG NORTH	UNION	AR	139	685040	ON 1959
PACE CITY EAST	UNION	AR	139	534625	O 1952	SUGAR GROVE	LOGAN	AR	083	686683	N 1966
PALM	LAFAYETTE	AR	073	536888	OA 1963	SUGAR HILL	WASHINGTON	AR	143	686714	N 2006
PALM WEST	LAFAYETTE	AR	073	009110	O 1984	SUGAR LOAF MOUNTAIN	SEBASTIAN	AR	131	019037	N 2007
PARADISE	FRANKLIN	AR	047	539182	N 1961	SULPHUR RIVER	MILLER	AR	091	006720	OA 1993
PARIS	FRANKLIN	AR	047	539833	N 1958	SUNSET	WASHINGTON	AR	143	690093	N 1988
PARIS	JOHNSON	AR	071	539833	N 1958	SUNVIEW(NEW)	LAFAYETTE	AR	073	690372	O 1965
PARIS	LOGAN	AR	083	539833	N 1958	TATES ISLAND	POPE	AR	115	698085	N 1929
PATMOS	HEMPSTEAD	AR	057	542220	O 1966	TEXARKANA	MILLER	AR	091	703030	ONA 1942
PATMOS NORTH	HEMPSTEAD	AR	057	004480	O 1982	TEXARKANA EAST	MILLER	AR	091	002473	O 1981
PAUP SPUR	MILLER	AR	091	543790	OA 1957	THREE CREEKS	UNION	AR	139	002478	OA 1979
PEARSON	CLEBURNE	AR	023	004483	N 1981	THREE CREEKS EAST	UNION	AR	139	010219	O 1985
PETER PENDER	FRANKLIN	AR	047	551978	N 1959	TOM CREEK	UNION	AR	139	711735	O 1964
PETER PENDER	LAFAYETTE	AR	073	551978	N 1959	TROY	NEVADA	AR	099	718881	OA 1936
PETER PENDER	SEBASTIAN	AR	131	551978	N 1959	TROY EAST	OUACHITA	AR	103	718912	O 1956
PIGEON HILL	BRADLEY	AR	011	555675	O 1955	TROY NORTH	NEVADA	AR	099	719005	OA 1956
PIGEON HILL	UNION	AR	139	555675	O 1955	TROY WEST	NEVADA	AR	099	018473	O 2005
PILL BRANCH	MILLER	AR	091	011546	O 1987	TUBAL	COLUMBIA	AR	027	719819	ONA 1950
PINE RIDGE	LOGAN	AR	083	557101	N 1986	TUBAL	UNION	AR	139	719819	ONA 1950
PINE TREE	COLUMBIA	AR	027	557256	OA 1949	TUCKS CHAPEL	BENTON	AR	007	720067	N 1967
PISGAH	COLUMBIA	AR	027	558279	OA 1977	TURKEY CREEK	UNION	AR	139	721307	OA 1976
PLAINFIELD	COLUMBIA	AR	027	559318	OA 1957	UNION CITY	JOHNSON	AR	071	727797	N 1958
PLEASANT GROVE (NEW)	UNION	AR	139	560093	O 1961	UNION CITY	LOGAN	AR	083	727797	N 1958
PLEASANT HILL	MILLER	AR	091	560217	OA 1974	URBANA	UNION	AR	139	729890	OA 1927
PLEASANT VALLEY	LAFAYETTE	AR	073	560651	O 1980	URBANA WEST	UNION	AR	139	729952	O 1950
PLEASANT VALLEY SOUTH	LAFAYETTE	AR	073	560806	O 1990	URSULA	FRANKLIN	AR	047	730138	N 1963
POISON SPRINGS	OUACHITA	AR	103	563054	O 1963	URSULA	SEBASTIAN	AR	131	730138	N 1963
POSSUMTROT	FRANKLIN	AR	047	567735	N 1966	VESTA (NEW)	FRANKLIN	AR	047	737032	N 1961
PRAIRIE VIEW	LOGAN	AR	083	571130	N 1954	VESTA (OLD)	FRANKLIN	AR	047	737030	N 1932
PROMISED LAND CHURCH	MILLER	AR	091	010159	O 1985	VILLAGE	COLUMBIA	AR	027	738883	OA 1938
PRUDHOE BAY SOUTH	LAFAYETTE	AR	073	014275	O 1988	WALDO	COLUMBIA	AR	027	002304	O 1990
QUITMAN	CLEBURNE	AR	023	580414	N 1959	WALKER CREEK	COLUMBIA	AR	027	745807	OA 1968
RAINBOW SOUTH	UNION	AR	139	583709	O 1956	WALKER CREEK	LAFAYETTE	AR	073	745807	OA 1968
RAMSEY CREEK	UNION	AR	139	585166	O 1950	WALNUT HILL	LAFAYETTE	AR	073	746892	OA 1957
RAWLS CREEK	LAFAYETTE	AR	073	587970	OA 1976	WARE CREEK	COLUMBIA	AR	027	749170	OA 1980
RED ROCK	COLUMBIA	AR	027	591855	OA 1975	WARNOCK SPRINGS	COLUMBIA	AR	027	749496	OA 1948
RENA	CRAWFORD	AR	033	000310	N 1997	WARNOCK SPRINGS EAST	COLUMBIA	AR	027	000265	N 1990
RHEA	WASHINGTON	AR	143	010162	N 1985	WATALULA	FRANKLIN	AR	047	750922	N 1953
RICH HOLLOW	WASHINGTON	AR	143	013923	N 1989	WAVELAND	LOGAN	AR	083	752689	N 1966
RICH MOUNTAIN	LOGAN	AR	083	018668	N 2006	WAVELAND	YELL	AR	149	752689	N 1966
RICHLAND CREEK	UNION	AR	139	599807	O 1971	WEBB CITY	FRANKLIN	AR	047	753984	N 1964
RILEY BRANCH	COLUMBIA	AR	027	601454	O 1977	WEDINGTON	WASHINGTON	AR	143	008663	N 1983
RITCHIE	UNION	AR	139	603403	OA 1963	WELCOME	COLUMBIA	AR	027	756464	OA 1969
RIVER BEND	UNION	AR	139	603744	O 1959	WESGUM	OUACHITA	AR	103	759192	OA 1953
ROCK CREEK	JOHNSON	AR	071	607659	N 1959	WESSON	COLUMBIA	AR	027	759440	OA 1945
ROCKY MOUND	MILLER	AR	091	609488	O 1962	WESSON	OUACHITA	AR	103	759440	OA 1945
ROCKY MOUND SOUTH	MILLER	AR	091	002229	ONA 1981	WESSON NORTH	OUACHITA	AR	103	759471	O 1952
RODESSA	MILLER	AR	091	609860	ONA 1937	WEST FORK	WASHINGTON	AR	143	759688	N 1953
RODESSA WEST	MILLER	AR	091	610077	O 1959	WHITE OAK	FRANKLIN	AR	047	764509	N 1943
RONDO	MILLER	AR	091	000110	OA 1980	WHITE ROCK MOUNTAIN	FRANKLIN	AR	047	009655	N 1984
ROSS	CRAWFORD	AR	033	614231	N 1959	WICKHAM CREEK	UNION	AR	139	766939	OA 1974
ROSS	JOHNSON	AR	071	614231	N 1959	WICKHAM CREEK WEST	UNION	AR	139	014072	O 1990
ROSS	POPE	AR	115	614231	N 1959	WILDWOOD	UNION	AR	139	768725	O 1986
RUDY	CRAWFORD	AR	033	618053	N 1949	WILKS	UNION	AR	139	769252	OA 1944
SALEM CHURCH	COLUMBIA	AR	027	625123	ONA 1944	WILLIAMS	CRAWFORD	AR	033	769748	N 1918
SALEM CHURCH	UNION	AR	139	625123	ONA 1944	WILLISVILLE	NEVADA	AR	099	770430	O 1951
SALEM GRACE CHURCH	LAFAYETTE	AR	073	014166	OA 1990	WILLISVILLE SW	NEVADA	AR	099	770461	O 1956
SANDY BEND	UNION	AR	139	631323	O 1945	WILLISVILLE WEST	NEVADA	AR	099	770492	O 1955
SANDY BEND NORTH	UNION	AR	139	631354	O 1947	WILMINGTON	UNION	AR	139	771763	O 1958
SANDY CREEK	UNION	AR	139	631385	O 1981	WILMINGTON SOUTH	UNION	AR	139	009657	O 1984
SAULS CHAPEL	UNION	AR	139	635384	OA 1964	WINCHESTER	UNION	AR	139	772538	OA 1956
SCOTTSVILLE	POPE	AR	115	640476	N 1960	WINSLOW	WASHINGTON	AR	143	773840	N 1987
SCRANTON	JOHNSON	AR	071	640662	N 1960	WITCHERVILLE	SEBASTIAN	AR	131	775049	N 1970
SCRANTON	LOGAN	AR	083	640662	N 1960	WITCHERVILLE	WASHINGTON	AR	143	775049	N 1970
SECTION TEN	CRAWFORD	AR	033	642189	N 1920	WOODLEY	UNION	AR	139	777755	O 1922
SEMINARY CHURCH	OUACHITA	AR	103	643894	O 1971	WOODLEY WEST	UNION	AR	139	777817	O 1951
SHEPHERD	UNION	AR	139	650575	O 1955	WYATT	UNION	AR	139	780942	O 1978
SHEPPARD BRANCH	UNION	AR	139	000255	O 1995	WYMAN	WASHINGTON	AR	143	781128	N 1985
SHIBLEY	CRAWFORD	AR	033	651753	N 1926	YOUNG	NEVADA	AR	099	787893	O 1958
SHIBLEY	LOGAN	AR	083	651753	N 1926						
SHIBLEY SE	CRAWFORD	AR	033	651790	N 1927						
SHILOH	LAFAYETTE	AR	073	652156	OA 1964						
SHONGALOO NORTH	COLUMBIA	AR	027	653520	OA 1951	AFTON	GLENN	CA10	021	004845	N 1944
SHORT	UNION	AR	139	653737	O 1969	AFTON SOUTH	GLENN	CA10	021	004860	N 1975
SHULER	UNION	AR	139	654543	OA 1937	ALEGRIA	SANTA BARBARA	CA50	083	009185	OA 1962
SHULER EAST	UNION	AR	139	002261	OA 1941	ALEGRIA OFFSHORE	OFFSHORE-STATE	CA05	990	009216	OA 1962
SKYLIGHT MOUNTAIN	WASHINGTON	AR	143	014058	N 1990	ALISO CANYON	LOS ANGELES	CA50	037	010456	OA 1938

## C

Field Name	County Name	State Sub	Co Code	Field Code	Field Disc Type	Year	Field Name	County Name	State Sub	Co Code	Field Code	Field Disc Type	Year
ALONDRA	LOS ANGELES	CA90	037	012843	OA	1946	CYMRIC	KERN	CA10	029	176271	ONA	1916
ANAHEIM	ORANGE	CA90	059	016687	OA	1951	DAVIS SE	SOLANO	CA10	095	182511	N	1965
ANGEL SLOUGH	GLENN	CA10	021	018392	N	1960	DAVIS SE	YOLO	CA10	113	182511	N	1965
ANT HILL	KERN	CA10	029	019973	ONA	1944	DEER CREEK	TULARE	CA10	107	185542	O	1953
ANTELOPE HILLS	KERN	CA10	029	020159	ONA	1942	DEER CREEK NORTH	TULARE	CA10	107	185573	O	1961
ANTELOPE HILLS NORTH	KERN	CA10	029	020190	OA	1950	DEL VALLE	LOS ANGELES	CA50	037	186844	ONA	1940
ANTELOPE PLAINS	KERN	CA10	029	020314	N	1949	DEL VALLE	VENTURA	CA50	111	186844	ONA	1940
ARBUCKLE	COLUSA	CA10	011	023089	N	1957	DENVERTON	SOLANO	CA10	095	188890	N	1948
ARROYO GRANDE	SAN LUIS OBISPO	CA50	079	026685	OA	1906	DENVERTON CREEK	SOLANO	CA10	095	188921	N	1966
ARTOIS	GLENN	CA10	021	026964	N	1959	DEVILS DEN	KERN	CA10	029	189820	OA	1910
ASH SLOUGH	FRESNO	CA10	019	015361	N	1992	DIXON	SOLANO	CA10	095	193998	N	1963
ASH SLOUGH	MADERA	CA10	039	015361	N	1992	DIXON EAST	SOLANO	CA10	095	194044	N	1979
ASPHALTO	KERN	CA10	029	028638	ONA	1923	DOMINGUEZ	LOS ANGELES	CA90	037	196580	OA	1923
BANDINI	LOS ANGELES	CA90	037	037614	OA	1953	DRY SLOUGH	YOLO	CA10	113	203799	N	1978
BARDSDALE	VENTURA	CA50	111	039071	OA	1894	DUDLEY RIDGE	KINGS	CA10	031	204641	N	1956
BARHAM RANCH	SANTA BARBARA	CA50	083	039195	OA	1943	DUFOUR	YOLO	CA10	113	205024	N	1974
BEER NOSE	KERN	CA10	029	051991	OA	1968	DUNNIGAN HILLS	YOLO	CA10	113	206935	N	1946
BELGIAN ANTICLINE	KERN	CA10	029	052952	ONA	1933	DURHAM	BUTTE	CA10	007	207493	N	1946
BELLEVUE	KERN	CA10	029	053975	OA	1944	DUTCH SLOUGH	CONTRA COSTA	CA10	013	208361	N	1963
BELLEVUE WEST	KERN	CA10	029	054099	OA	1957	DYER CREEK	KERN	CA10	029	209059	O	1941
BELMONT OFFSHORE	OFFSHORE-STATE	CA05	990	054719	OA	1948	EAGLE REST	KERN	CA10	029	004887	OA	1981
BELRIDGE NORTH	KERN	CA10	029	054874	OA	1912	EAST ISLANDS	SAN JOAQUIN	CA10	077	004888	N	1981
BELRIDGE SOUTH	KERN	CA10	029	054905	OA	1911	EDISON	KERN	CA10	029	214090	OA	1934
BEVERLY HILLS	LOS ANGELES	CA90	037	059865	OA	1900	EDISON NE	KERN	CA10	029	004889	OA	1935
BIG MOUNTAIN	VENTURA	CA50	111	062741	OA	1966	EDNA	SAN LUIS OBISPO	CA50	079	214865	OA	1906
BITTERWATER	SAN BENITO	CA10	069	067174	O	1952	EL RIO	VENTURA	CA50	111	217462	OA	1958
BIXLER	CONTRA COSTA	CA10	013	014678	N	1992	EL SEGUNDO	LOS ANGELES	CA90	037	217493	ONA	1935
BLACK BUTTE DAM	TEHAMA	CA10	103	004815	N	1979	ELSDORADO BEND	YOLO	CA10	113	014926	N	1990
BLACKWELLS CORNER	KERN	CA10	029	069856	OA	1941	ELIZABETH CANYON	LOS ANGELES	CA50	037	218919	OA	1952
BOUNDE CREEK	COLUSA	CA10	011	083295	N	1956	ELK HILLS	KERN	CA10	029	219322	ONA	1919
BOUNDE CREEK	GLENN	CA10	021	083295	N	1956	ELKHORN SLOUGH	SOLANO	CA10	095	015983	N	1993
BOUQUET CANYON	LOS ANGELES	CA50	037	083388	O	1958	ELWOOD	OFFSHORE-STATE	CA05	990	223135	OA	1935
BOWERBANK	KERN	CA10	029	084101	N	1942	ELWOOD	SANTA BARBARA	CA50	083	223135	OA	1928
BOYLE HEIGHTS	LOS ANGELES	CA90	037	085930	OA	1955	ELWOOD SOUTH OFFSHORE	OFFSHORE-STATE	CA05	990	223166	OA	1966
BREA-OLINDA	LOS ANGELES	CA90	037	089945	OA	1897	ENGLISH COLONY	KERN	CA10	029	225460	OA	1963
BREA-OLINDA	ORANGE	CA90	059	089945	OA	1897	ESPERANZA	ORANGE	CA90	059	228258	OA	1956
BRENTWOOD	CONTRA COSTA	CA10	013	091123	ONA	1962	EUREKA CANYON	VENTURA	CA50	111	230025	OA	1882
BRENTWOOD EAST	CONTRA COSTA	CA10	013	004816	N	1978	EVERGLADE	SUTTER	CA10	101	015612	N	1994
BUCKEYE	COLUSA	CA10	011	100005	N	1960	FAIRFIELD KNOLLS	YOLO	CA10	113	233754	N	1937
BUENA PARK EAST	ORANGE	CA90	059	004817	OA	1942	FILLMORE	VENTURA	CA50	111	240994	OA	1954
BUENA PARK WEST	ORANGE	CA90	059	004818	OA	1944	FIVE POINTS	FRESNO	CA10	019	243164	OA	1966
BUENA VISTA	KERN	CA10	029	101059	ONA	1909	FLORIN	SACRAMENTO	CA10	067	246171	N	1977
BULLOCK BEND	YOLO	CA10	113	016256	N	1997	FOUR DEER	SANTA BARBARA	CA50	083	252465	OA	1947
BUNKER	SOLANO	CA10	095	103322	ONA	1960	FREEPORT	SACRAMENTO	CA10	067	257162	N	1952
BURREL	FRESNO	CA10	019	106267	OA	1943	FREMONT LANDING	SUTTER	CA10	101	257007	N	1976
BURREL SE	FRESNO	CA10	019	106298	OA	1955	FREMONT LANDING	YOLO	CA10	113	257007	N	1976
BUTTE SINK	COLUSA	CA10	011	107662	N	1962	FRENCH CAMP	SAN JOAQUIN	CA10	077	257689	N	1967
BUTTE SINK	SUTTER	CA10	101	107662	N	1962	FRUITVALE	KERN	CA10	029	259146	OA	1928
BUTTE SLOUGH	COLUSA	CA10	011	107693	N	1955	GAFFEY	LOS ANGELES	CA90	037	262674	OA	1955
BUTTE SLOUGH	SUTTER	CA10	101	107693	N	1955	GALT	SAN JOAQUIN	CA10	077	263759	N	1943
BUTTONWILLOW	KERN	CA10	029	108096	N	1927	GARRISON CITY GAS	KERN	CA10	029	266549	N	1959
CABRILLO	VENTURA	CA50	111	019141	OA	2006	GAVIOTA	SANTA BARBARA	CA50	083	267944	N	1960
CACHE CREEK	YOLO	CA10	113	111291	N	1977	GAVIOTA OFFSHORE	OFFSHORE-STATE	CA05	990	267975	N	1960
CACHE SLOUGH	SOLANO	CA10	095	111477	N	1945	GILL RANCH	FRESNO	CA10	019	272572	ONA	1943
CAL CANAL	KERN	CA10	029	004830	ONA	1977	GILL RANCH	MADERA	CA10	039	272572	N	1943
CALDERS CORNER	KERN	CA10	029	004831	OA	1949	GLEN ANNIE	SANTA BARBARA	CA50	083	275564	N	1958
CALIENTE OFFSHORE	OFFSHORE-STATE	CA05	990	113306	N	1962	GOLETA	SANTA BARBARA	CA50	083	279238	OA	1927
CAMDEN	FRESNO	CA10	019	114546	OA	1951	GONYER ANTICLINE	KERN	CA10	029	279579	OA	1956
CANADA LARGA	VENTURA	CA50	111	116251	OA	1955	GOOSLOO	KERN	CA10	029	280881	OA	1952
CANAL	KERN	CA10	029	116530	ONA	1937	GRAND ISLAND	SACRAMENTO	CA10	067	284448	N	1960
CANFIELD RANCH	KERN	CA10	029	117274	OA	1938	GRAPEVINE TEJON	KERN	CA10	029	285806	OA	1970
CANOGA PARK	LOS ANGELES	CA90	037	117739	OA	1952	GRAYS BEND	SUTTER	CA10	101	004920	N	1980
CANTON CREEK	LOS ANGELES	CA50	037	117863	O	1957	GRAYS BEND	YOLO	CA10	113	004920	N	1980
CANTUA CREEK	FRESNO	CA10	019	004836	OA	1940	GREELEY	KERN	CA10	029	287810	OA	1936
CANTUA NUEVA	FRESNO	CA10	019	004837	O	1980	GREENS LAKE	YOLO	CA10	113	289329	N	1969
CAPITAN	SANTA BARBARA	CA50	083	118700	OA	1929	GREENWOOD	GLENN	CA10	021	289918	N	1977
CAPITAN OFFSHORE	OFFSHORE-STATE	CA05	990	004838	OA	1929	GREENWOOD SOUTH	GLENN	CA10	021	290166	N	1977
CAPITOLA PARK	KERN	CA10	029	118824	OA	1960	GRIMES	COLUSA	CA10	011	291592	N	1960
CAREAGA CANYON	SANTA BARBARA	CA50	083	119785	OA	1952	GRIMES	SUTTER	CA10	101	291592	N	1960
CARNEROS CREEK	KERN	CA10	029	120916	OA	1976	GRIMES WEST	COLUSA	CA10	011	291623	N	1960
CARPINTERIA OFFSHORE	OFFSHORE-STATE	CA05	990	121397	OA	1966	GRIZZLY BLUFF	HUMBOLDT	CA10	023	017828	N	2004
CASCADE	LOS ANGELES	CA50	037	123629	OA	1954	GUADALUPE	SAN LUIS OBISPO	CA50	079	293530	OA	1948
CASMALIA	SANTA BARBARA	CA50	083	124125	OA	1904	GUADALUPE	SANTA BARBARA	CA50	083	293530	OA	1948
CASTAIC HILLS	LOS ANGELES	CA50	037	124435	OA	1951	GUIJARRAL HILLS	FRESNO	CA10	019	294119	OA	1948
CASTAIC JUNCTION	LOS ANGELES	CA50	037	124466	OA	1950	HALF MOON BAY	SAN MATEO	CA10	081	299631	OA	1886
CAT CANYON	SANTA BARBARA	CA50	083	125272	OA	1909	HANFORD	KINGS	CA10	031	302948	OA	1950
CATLETT	SUTTER	CA10	101	126280	N	1977	HARLAN RANCH	YOLO	CA10	113	004936	N	1980
CHAFFEE CANYON	VENTURA	CA50	111	130954	ON	1957	HARRIS CANYON NW	SANTA BARBARA	CA50	083	009611	O	1983
CHARLIE CANYON	LOS ANGELES	CA50	037	004846	OA	1958	HARTE	SAN JOAQUIN	CA10	077	308512	N	1975
CHENEY RANCH	FRESNO	CA10	019	135460	ON	1940	HARVESTER	KINGS	CA10	031	308962	N	1950
CHEVIOT HILLS	LOS ANGELES	CA90	037	137092	OA	1958	HASLEY CANYON	LOS ANGELES	CA50	037	309427	OA	1945
CHICO	BUTTE	CA10	007	138177	N	1944	HELM	FRESNO	CA10	019	315248	ONA	1941
CHICO-MARTINEZ	KERN	CA10	029	138239	O	1927	HOLLISTER	SAN BENITO	CA10	069	328355	ONA	1950
CHINO-SOQUEL	SAN BERNARDINO	CA90	071	139727	OA	1950	HOLSER	VENTURA	CA50	111	329285	OA	1942
CHOWCHILLA	MADERA	CA10	039	141091	N	1934	HONKER	SOLANO	CA10	095	003624	N	1944
CHOWCHILLA	MERCED	CA10	047	141091	N	1934	HONOR RANCHO	LOS ANGELES	CA50	037	330773	OA	1950
CIENAGA CANYON	KERN	CA10	029	142600	OA	1926	HOPPER CANYON	VENTURA	CA50	111	332013	OA	1887
CLARKSBURG	YOLO	CA10	113	145850	N	1963	HORSE MEADOWS	LOS ANGELES	CA90	037	333129	OA	1952
COAL OIL POINT OFFSHORE	OFFSHORE-STATE	CA05	990	150082	OA	1948	HOSPITAL NOSE	ALAMEDA	CA10	001	333935	N	1952
COALINGA	FRESNO	CA10	019	150144	OA	1887	HOWARD TOWNSITE	LOS ANGELES	CA90	037	335283	ONA	1947
COALINGA EAST EXTENSION	FRESNO	CA10	019	150175	OA	1938	HOWELLS POINT	YOLO	CA10	113	004944	N	1980
COLES LEVEE NORTH	KERN	CA10	029	152965	ONA	1938	HUASNA	SAN LUIS OBISPO	CA50	079	336168	O	1928
COLES LEVEE SOUTH	KERN	CA10	029	153027	ONA	1938	HUNTINGTON BEACH	OFFSHORE-STATE	CA05	990	340136	OA	1964
COLLEGE CITY	COLUSA	CA10	011	153399	N	1961	HUNTINGTON BEACH	ORANGE	CA90	059	340136	OA	1920
COLLEGEVILLE EAST	SAN JOAQUIN	CA10	077	004852	N	1978	HYPERION	LOS ANGELES	CA90	037	341865	OA	1944
COMANCHE POINT	KERN	CA10	029	155817	O	1947	INGLEWOOD	LOS ANGELES	CA90	037	346347	OA	1924
COMPTON LANDING	COLUSA	CA10	011	156499	N	1955	JACALITOS	FRESNO	CA10	019	352231	OA	1913
COMPTON LANDING SOUTH	COLUSA	CA10	011	156506	N	1976	JASMIN	KERN	CA10	029	355331	OA	1946
CONCEPTION OFFSHORE	OFFSHORE-STATE	CA05	990	156654	OA	1961	JASMIN WEST	KERN	CA10	029	355362	O	1959
CONCORD	CONTRA COSTA	CA10	013	156902	N	1962	JERRY SLOUGH	KERN	CA10	029	358207	OA	1956
CONEJO	VENTURA	CA50	111	157522	OA								

# CALIFORNIA

Field Name	County Name	State Sub	Co Code	Field Code	Field Disc Type Year	Field Name	County Name	State Sub	Co Code	Field Code	Field Disc Type Year
KIRBY HILL NORTH	SOLANO	CA10	095	381416	N 1953	OJAI	VENTURA	CA50	111	521154	OA 1885
KIRK	COLUSA	CA10	011	381509	N 1960	OLIVE	ORANGE	CA90	059	523789	OA 1953
KIRK	SUTTER	CA10	101	381509	N 1960	ORCUTT	SANTA BARBARA	CA50	083	527517	OA 1901
KIRKWOOD	TEHAMA	CA10	103	381757	N 1958	ORD BEND	GLENN	CA10	021	527579	N 1943
KNIGHTS LANDING	SUTTER	CA10	101	013143	N 1988	ORLAND	GLENN	CA10	021	528168	N 1975
KNIGHTS LANDING	YOLO	CA10	113	013143	N 1988	OXNARD	VENTURA	CA50	111	532725	OA 1937
KNIGHTSEN	CONTRA COSTA	CA10	013	004945	N 1980	PACOIMA	LOS ANGELES	CA50	037	523779	ONA 1974
KRAEMER	ORANGE	CA90	059	386757	OA 1918	PALOMA	KERN	CA10	029	537446	ONA 1934
KRAEMER NE	ORANGE	CA90	059	004947	OA 1953	PARIS VALLEY	MONTEREY	CA50	053	541073	O 1948
KRAEMER WEST	ORANGE	CA90	059	004946	OA 1956	PEACE VALLEY	SUTTER	CA10	101	545615	N 1977
KREYENHAGEN	FRESNO	CA10	019	387718	O 1949	PERKINS LAKE	BUTTE	CA10	007	550397	N 1955
LA GOLETA	SANTA BARBARA	CA50	083	391270	N 1932	PETALUMA	SONOMA	CA10	097	551916	ONA 1948
LA HONDA	SAN MATEO	CA10	081	391456	OA 1956	PETROLIA	HUMBOLDT	CA10	023	552607	OA 1953
LA MIRADA	LOS ANGELES	CA90	037	391735	OA 1945	PIERCE ROAD	SUTTER	CA10	101	013538	N 1987
LAKESIDE	KERN	CA10	029	398741	OA 1959	PIÑOLE POINT	CONTRA COSTA	CA10	013	557783	OA 1969
LAKESIDE SOUTH	KERN	CA10	029	398772	OA 1960	PIONEER	KERN	CA10	029	557938	OA 1959
LANDSLIDE	KERN	CA10	029	009816	OA 1985	PIRU	VENTURA	CA50	111	558248	OA 1897
LAPWORTH	LOS ANGELES	CA90	037	004949	OA 1935	PIRU CREEK	VENTURA	CA50	111	004956	OA 1956
LARKIN WEST	GLENN	CA10	021	402399	N 1955	PLACERITA	LOS ANGELES	CA50	037	559225	OA 1920
LAS CIENEGAS	LOS ANGELES	CA90	037	402957	OA 1960	PLAYA DEL REY	LOS ANGELES	CA90	037	559845	ONA 1929
LAS LLAJAS	LOS ANGELES	CA50	037	403019	OA 1945	PLEASANT CREEK	YOLO	CA10	113	559938	N 1948
LAS POSAS	VENTURA	CA50	111	403186	OA 1967	PLEASANT VALLEY	FRESNO	CA10	019	560651	OA 1943
LAS VARAS CANYON	SANTA BARBARA	CA50	083	403236	ONA 1958	PLEITO	KERN	CA10	029	561147	OA 1951
LATHROP	SAN JOAQUIN	CA10	077	403453	N 1961	POINT CONCEPTION	OFFSHORE-STATE	CA05	990	562744	OA 1965
LATHROP SE	SAN JOAQUIN	CA10	077	403484	N 1967	POINT CONCEPTION	SANTA BARBARA	CA50	083	562744	OA 1965
LAWNDALE	LOS ANGELES	CA90	037	405189	OA 1928	POPPY RIDGE	SACRAMENTO	CA10	067	565906	N 1962
LEFFINGWELL	LOS ANGELES	CA90	037	408375	OA 1946	POSO CREEK	KERN	CA10	029	567487	OA 1929
LIBERTY CUT	SOLANO	CA10	095	413173	N 1953	POTRERO	LOS ANGELES	CA90	037	568417	OA 1928
LIBERTY ISLAND	SOLANO	CA10	095	413328	N 1960	POTRERO HILLS	SOLANO	CA10	095	568448	N 1938
LINDSEY SLOUGH	SOLANO	CA10	095	415777	N 1962	PRADO-CORONA	RIVERSIDE	CA90	065	569859	ONA 1966
LITTLE BUTTE CREEK	GLENN	CA10	021	011487	N 1982	PRINCETON	COLUSA	CA10	011	572742	N 1953
LIVERMORE	ALAMEDA	CA10	001	420427	O 1967	PRINCETON	GLENN	CA10	021	572742	N 1953
LLANO SECO	BUTTE	CA10	007	421063	N 1954	PURAH SINK	YOLO	CA10	113	575618	N 1973
LLANO SECO	GLENN	CA10	021	421063	N 1954	PYRAMID HILLS	KINGS	CA10	031	576463	OA 1940
LODI	SAN JOAQUIN	CA10	077	422629	N 1943	QUINADO CANYON	MONTEREY	CA50	053	579763	OA 1963
LODI AIRPORT	SAN JOAQUIN	CA10	077	422632	N 1976	RAILROAD GAP	KERN	CA10	029	583399	OA 1964
LODI SE	SAN JOAQUIN	CA10	077	010520	N 1982	RAISIN CITY	FRESNO	CA10	019	584081	OA 1941
LOMPOC	SANTA BARBARA	CA50	083	423838	OA 1903	RAMONA	LOS ANGELES	CA50	037	584980	OA 1943
LONE STAR	COLUSA	CA10	011	424799	N 1986	RAMONA	VENTURA	CA50	111	584980	OA 1943
LONE TREE CREEK	SAN JOAQUIN	CA10	077	004951	N 1977	RAMONA NORTH	LOS ANGELES	CA50	037	004960	OA 1946
LONG BEACH	LOS ANGELES	CA90	037	425295	ONA 1921	RANCHO CAPAY	GLENN	CA10	021	585724	N 1959
LONG BEACH AIRPORT	LOS ANGELES	CA90	037	425301	ONA 1970	RED BANK CREEK	TEHAMA	CA10	103	589871	N 1964
LONG CANYON	VENTURA	CA50	111	425388	OA 1956	REFUGIO COVE	SANTA BARBARA	CA50	083	593994	ONA 1946
LOPEZ CANYON	SAN LUIS OBISPO	CA50	079	427062	O 1963	RICE CREEK	TEHAMA	CA10	103	598567	N 1963
LOS ALAMOS	SANTA BARBARA	CA50	083	427611	OA 1972	RICE CREEK EAST	TEHAMA	CA10	103	004972	N 1978
LOS ANGELES CITY	LOS ANGELES	CA90	037	427651	OA 1892	RICHFIELD	ORANGE	CA90	059	599559	OA 1919
LOS ANGELES DOWNTOWN	LOS ANGELES	CA90	037	427682	ONA 1964	RINCON	OFFSHORE-STATE	CA05	990	601698	OA 1927
LOS ANGELES EAST	LOS ANGELES	CA90	037	427713	OA 1946	RINCON	VENTURA	CA50	111	601698	OA 1927
LOS LOBOS	KERN	CA10	029	427837	ONA 1952	RINCON CREEK	VENTURA	CA50	111	008611	OA 1982
LOS MEDANOS	CONTRA COSTA	CA10	013	427868	N 1958	RIO BRAVO	KERN	CA10	029	602504	ONA 1937
LOS PADRES	KERN	CA10	029	004952	OA 1980	RIO JESUS	YOLO	CA10	113	602578	N 1972
LOST HILLS	KERN	CA10	029	428333	OA 1910	RIO VIEJO	KERN	CA10	029	602624	OA 1975
LOST HILLS NW	KERN	CA10	029	428353	OA 1953	RIO VISTA	CONTRA COSTA	CA10	013	602628	N 1936
LYNCH CANYON	MONTEREY	CA50	053	435806	OA 1962	RIO VISTA	SACRAMENTO	CA10	067	602628	N 1936
LYON CANYON	LOS ANGELES	CA50	037	436302	OA 1969	RIO VISTA	SOLANO	CA10	095	602628	N 1936
MADISON	YOLO	CA10	113	439969	N 1937	RIVER BREAK	CONTRA COSTA	CA10	013	603775	N 1964
MAHALA	RIVERSIDE	CA90	065	441271	OA 1920	RIVER ISLAND	SACRAMENTO	CA10	067	603806	N 1950
MAHALA	SAN BERNARDINO	CA90	071	441271	OA 1920	RIVER ISLAND	SAN JOAQUIN	CA10	077	603806	N 1950
MAINE PRAIRIE	SOLANO	CA10	095	441581	N 1945	RIVERDALE	FRESNO	CA10	019	603868	OA 1941
MALTON-BLACK BUTTE	GLENN	CA10	021	442705	N 1964	ROBBINS	SUTTER	CA10	101	605551	N 1979
MALTON-BLACK BUTTE	TEHAMA	CA10	103	442705	N 1964	ROBERTS ISLAND	SAN JOAQUIN	CA10	077	605923	N 1942
MCCLUNG	KERN	CA10	029	457678	OA 1943	ROSE	KERN	CA10	029	613146	O 2000
MCCOOL RANCH	MONTEREY	CA50	053	458236	O 1964	ROSECRANS	LOS ANGELES	CA90	037	613456	ONA 1924
MCDONALD ANTICLINE	KERN	CA10	029	459228	OA 1945	ROSECRANS EAST	LOS ANGELES	CA90	037	004973	OA 1959
MCDONALD ISLAND	SAN JOAQUIN	CA10	077	459290	N 1936	ROSECRANS SOUTH	LOS ANGELES	CA90	037	613487	OA 1940
MCKITTRICK	KERN	CA10	029	461646	ONA 1887	ROSEDALE	KERN	CA10	029	613518	OA 1951
MCMULLIN RANCH	SAN JOAQUIN	CA10	077	017461	N 1960	ROSEDALE RANCH	KERN	CA10	029	613611	OA 1945
MEDORA LAKE	YOLO	CA10	113	017829	N 2004	ROUND MOUNTAIN	KERN	CA10	029	615688	OA 1927
MERIT	YOLO	CA10	113	469057	N 1974	ROWLAND	LOS ANGELES	CA90	037	616773	OA 1931
MERRILL AVENUE	FRESNO	CA10	019	013712	N 1989	RUSSELL RANCH	SAN LUIS OBISPO	CA50	079	620099	OA 1948
MERRILL AVENUE SE	FRESNO	CA10	019	017157	N 1992	RUSSELL RANCH	SANTA BARBARA	CA50	083	620099	OA 1948
MERRITT	YOLO	CA10	113	469020	N 1974	RYER ISLAND	OFFSHORE-STATE	CA05	990	621518	N 1967
MERRITT ISLAND	SACRAMENTO	CA10	067	469063	N 1966	RYER ISLAND	SOLANO	CA10	095	621518	N 1967
MERRITT ISLAND	YOLO	CA10	113	469063	N 1966	SACRAMENTO AIRPORT	SACRAMENTO	CA10	067	623465	N 1973
MESA	SANTA BARBARA	CA50	083	469559	OA 1929	SACRAMENTO AIRPORT	SUTTER	CA10	101	623465	N 1973
MIDWAY-SUNSET	KERN	CA10	029	473024	OA 1901	SACRAMENTO AIRPORT	YOLO	CA10	113	623465	N 1973
MIDWAY-SUNSET	SAN LUIS OBISPO	CA50	079	473024	OA 1901	SACRAMENTO BYPASS	YOLO	CA10	113	623480	N 1961
MILLAR	SOLANO	CA10	095	474450	N 1944	SALT LAKE	LOS ANGELES	CA90	037	626735	OA 1902
MILLAR	YOLO	CA10	113	474450	N 1946	SALT LAKE SOUTH	LOS ANGELES	CA90	037	626766	OA 1970
MINT ROAD	MERCED	CA10	047	015404	N 1995	SAN ARDO	MONTEREY	CA50	053	628037	OA 1947
MISSION	LOS ANGELES	CA50	037	478449	OA 1953	SAN CLEMENTE	ORANGE	CA90	059	628223	OA 1954
MOFFAT RANCH	MADERA	CA10	039	480690	N 1943	SAN EMIDIO NOSE	KERN	CA10	029	628440	OA 1958
MOLINO OFFSHORE	OFFSHORE-STATE	CA05	990	481155	N 1962	SAN EMIGDIO	KERN	CA10	029	628471	O 1948
MONROE SWELL	MONTEREY	CA50	053	482085	OA 1949	SAN EMIGDIO CREEK	KERN	CA10	029	628502	OA 1967
MONTALVO WEST	OFFSHORE-STATE	CA05	990	482426	ONA 1947	SAN JOAQUIN	FRESNO	CA10	019	628657	OA 1947
MONTALVO WEST	VENTURA	CA50	111	482426	ONA 1947	SAN JOAQUIN NW	FRESNO	CA10	019	628688	N 1965
MONTEBELLO	LOS ANGELES	CA90	037	482643	OA 1917	SAN MIGUELITO	VENTURA	CA50	111	628998	OA 1931
MONUMENT JUNCTION	KERN	CA10	029	014528	O 1989	SAN VICENTE	LOS ANGELES	CA90	037	629319	OA 1968
MOODY GULCH	SANTA CLARA	CA50	085	004954	OA 1878	SAND MOUND SLOUGH	CONTRA COSTA	CA10	013	004974	N 1981
MOON BEND	COLUSA	CA10	011	483387	N 1954	SANSINENA	LOS ANGELES	CA90	037	632284	OA 1898
MOON BEND	SUTTER	CA10	101	483387	N 1954	SANTA CLARA AVENUE	VENTURA	CA50	111	632611	OA 1972
MOORPARK	VENTURA	CA50	111	484162	O 1955	SANTA FE SPRINGS	LOS ANGELES	CA90	037	632873	ONA 1919
MOORPARK WEST	VENTURA	CA50	111	484175	OA 1976	SANTA MARIA VALLEY	SANTA BARBARA	CA50	083	632935	OA 1934
MORALES CANYON	SAN LUIS OBISPO	CA50	079	484410	OA 1950	SANTA PAULA	VENTURA	CA50	111	004975	OA 1861
MOUNT POSO	KERN	CA10	029	489184	OA 1923	SANTA SUSANA	VENTURA	CA50	111	633121	OA 1963
MOUNTAIN VIEW	KERN	CA10	029	489432	OA 1933	SARGENT					



Field Name	County Name	State Sub	Co Code	Field Code	Field Disc Type	Year	Field Name	County Name	State Sub	Co Code	Field Code	Field Disc Type	Year
SHERMAN ISLAND	CONTRA COSTA	CA10	013	651350	N	1970	<b>COLORADO</b>						
SHERMAN ISLAND	SACRAMENTO	CA10	067	651350	N	1965	AARON DRAW	MORGAN	CO	087	014179	O	1992
SHERMAN ISLAND	SOLANO	CA10	095	651350	N	1970	ABARR	WASHINGTON	CO	121	000112	N	1979
SHIELLS CANYON	VENTURA	CA50	111	652032	OA	1911	ABBOTT	WASHINGTON	CO	121	001466	OA	1952
SIMI	VENTURA	CA50	111	656837	ONA	1912	ABBOTT NORTH	WASHINGTON	CO	121	001528	O	1955
SISQUOC RANCH	SANTA BARBARA	CA50	083	004979	O	1980	ABLE	WASHINGTON	CO	121	002117	O	1966
SNODGRASS SLOUGH	SACRAMENTO	CA10	067	015043	N	1990	ABUNDANCE	WELD	CO	123	015599	O	1995
SOMIS	VENTURA	CA50	111	665463	OA	1955	ACME	WASHINGTON	CO	121	002675	O	1984
SOUTH MOUNTAIN	VENTURA	CA50	111	666734	OA	1916	ACROBAT	WELD	CO	123	006991	OA	1981
STEGMAN	COLUSA	CA10	011	679103	N	1976	ADENA	MORGAN	CO	087	004194	ONA	1953
STOCKDALE	KERN	CA10	029	681258	OA	1962	ADENA SOUTH	MORGAN	CO	087	004256	ONA	1954
STOCKTON	SAN JOAQUIN	CA10	077	681568	N	1983	ADOBE	LOGAN	CO	075	004287	ON	1953
STONE LAKE	SACRAMENTO	CA10	067	681992	N	1974	AGATE	WASHINGTON	CO	121	004876	OA	1956
STRAND	KERN	CA10	029	683614	ONA	1939	AIRPORT	CHEYENNE	CO	017	005868	O	1977
SUGARFIELD	YOLO	CA10	113	686915	N	1976	AKRON	WASHINGTON	CO	121	006209	N	1952
SUISUN BAY	SOLANO	CA10	095	687148	N	1944	AKRON EAST	WASHINGTON	CO	121	006240	OA	1955
SUMMERLAND	SANTA BARBARA	CA50	083	688109	ONA	1894	ALAMO	LINCOLN	CO	073	006736	OA	1985
SUMMERLAND OFFSHORE	OFFSHORE-STATE	CA05	990	688171	OA	1958	ALKALI GULCH	LA PLATA	CO	067	010704	ON	1957
SUNSET BEACH	ORANGE	CA90	059	690124	OA	1954	ALKALI GULCH WEST	LA PLATA	CO	067	003754	N	1981
SUTTER BUTTES	SUTTER	CA10	101	691240	N	1933	ALKALI LAKE	JACKSON	CO	057	006997	O	1982
SUTTER CITY	SUTTER	CA10	101	004980	N	1952	ALLEN	MORGAN	CO	087	011076	ON	1955
SUTTER CITY MAIN AREA	SUTTER	CA10	101	691271	N	1952	ALPHA	LOGAN	CO	075	012936	N	1968
SUTTER CITY SOUTH	SUTTER	CA10	101	691302	N	1961	AMBER	LOGAN	CO	075	015292	ON	1956
SYCAMORE	COLUSA	CA10	011	693302	N	1956	AMBER SOUTH	LOGAN	CO	075	015447	N	1959
SYCAMORE	SUTTER	CA10	101	693302	N	1956	AMBUSH	ADAMS	CO	001	015640	ONA	1973
SYCAMORE SLOUGH	YOLO	CA10	113	693395	N	1953	AMBUSH	DENVER	CO	031	015640	ONA	1973
TABLE BLUFF	HUMBOLDT	CA10	023	695419	N	1960	AMERICAN	KIOWA	CO	061	015814	O	1983
TALBERT	ORANGE	CA90	059	696349	OA	1947	ANASAZI	MONTEZUMA	CO	083	013809	N	1990
TAPIA	LOS ANGELES	CA50	037	697496	OA	1957	ANDYS MESA	SAN MIGUEL	CO	113	018206	N	1967
TAPO CANYON SOUTH	VENTURA	CA50	111	697558	OA	1950	ANTELOPE	WELD	CO	123	020097	O	1957
TAPO NORTH	VENTURA	CA50	111	004981	OA	1882	ANTELOPE FLATS	ADAMS	CO	001	013810	O	1990
TAPO RIDGE	VENTURA	CA50	111	697569	OA	1974	ANTLER	ARAPAHOE	CO	005	021151	ON	1973
TAYLOR CANYON	SAN LUIS OBISPO	CA50	079	698581	OA	1950	ANTON	WASHINGTON	CO	121	021244	O	1958
TEJON	KERN	CA10	029	006467	OA	1935	ANVIL	WELD	CO	123	021631	ON	1982
TEJON FLATS	KERN	CA10	029	700302	OA	1953	APACHE CANYON	LAS ANIMAS	CO	071	013811	N	1989
TEJON HILLS	KERN	CA10	029	700364	OA	1948	APEX	WASHINGTON	CO	121	022151	O	1968
TEJON NORTH	KERN	CA10	029	700395	OA	1956	APOLLO	ADAMS	CO	001	022244	OA	1964
TEMBLOR EAST	KERN	CA10	029	004982	OA	1953	APOLLO	WASHINGTON	CO	121	022244	OA	1964
TEMBLOR HILLS	KERN	CA10	029	700689	OA	1976	APPALOOSA	WASHINGTON	CO	121	005404	O	1980
TEMBLOR RANCH	KERN	CA10	029	700705	O	1900	ARAPAHOE	CHEYENNE	CO	017	002569	ONA	1977
TEMESCAL	VENTURA	CA50	111	700767	OA	1924	ARAPAHOE EAST	CHEYENNE	CO	017	012453	O	1987
TEN SECTION	KERN	CA10	029	701139	ONA	1936	ARBOR	MORGAN	CO	087	023058	OA	1985
TERRA BELLA	TULARE	CA10	107	701883	O	1930	ARCHER	CHEYENNE	CO	017	023399	O	1981
THORNTON	SACRAMENTO	CA10	067	705805	N	1943	ARFORD	LOGAN	CO	075	024050	OA	1951
THORNTON	SAN JOAQUIN	CA10	077	705805	N	1943	ARISTOCRAT	WELD	CO	123	024280	ONA	1978
THORNTON W-WALNUT GROVE	SACRAMENTO	CA10	067	705867	N	1956	ARISTOCRAT NE	WELD	CO	123	013812	N	1990
THORNTON W-WALNUT GROVE	SAN JOAQUIN	CA10	077	705867	N	1956	ARMADILLO	KIOWA	CO	061	014185	O	1991
TIMBER CANYON	VENTURA	CA50	111	708471	OA	1901	ARMEL	YUMA	CO	125	024875	N	1977
TISDALE	SUTTER	CA10	101	709618	N	1961	ARMSTRONG	LOGAN	CO	075	025042	ON	1950
TODHUNTERS LAKE	SOLANO	CA10	095	710836	N	1967	ARRIBA	LINCOLN	CO	073	026344	O	1983
TODHUNTERS LAKE	YOLO	CA10	113	710836	N	1967	ARROW	WASHINGTON	CO	121	026530	N	1959
TOMPKINS HILL	HUMBOLDT	CA10	023	712634	ON	1937	ARROWHEAD	CHEYENNE	CO	017	026561	N	1959
TORRANCE	LOS ANGELES	CA90	037	713843	OA	1922	ARROWHEAD	KIOWA	CO	061	026561	O	1992
TORRANCE	OFFSHORE-STATE	CA05	990	713843	OA	1922	ARROYO	ADAMS	CO	001	026592	OA	1980
TORREY CANYON	VENTURA	CA50	111	713905	OA	1894	ASBURY CREEK	MESSA	CO	077	027088	N	1949
TRACY	SAN JOAQUIN	CA10	077	715006	N	1935	ASHLEY	MORGAN	CO	087	027894	O	1955
TRACY WEST	SAN JOAQUIN	CA10	077	016396	N	1997	ASTRONAUT	KIOWA	CO	061	028870	OA	1977
TREMONT	SOLANO	CA10	095	716525	N	1974	ATWOOD	LOGAN	CO	075	030002	OA	1951
TRICO	KERN	CA10	029	717362	N	1934	ATWOOD EAST	LOGAN	CO	075	030033	ON	1954
TRICO	KINGS	CA10	031	717362	N	1934	AULT	WELD	CO	123	009676	O	1985
TRICO	TULARE	CA10	107	717362	N	1934	AZTEC WASH	MONTEZUMA	CO	083	032862	OA	1961
TRICO NW	KINGS	CA10	031	717393	N	1944	AZTECAN	KIOWA	CO	061	000257	N	1998
TULARE LAKE	KINGS	CA10	031	006070	OA	1981	AZURE	WASHINGTON	CO	121	032893	OA	1957
TURK ANTICLINE	FRESNO	CA10	019	721183	OA	1940	AZURE EAST	WASHINGTON	CO	121	032924	OA	1965
TURNBULL	LOS ANGELES	CA90	037	722144	OA	1941	BABY DOE	MORGAN	CO	087	016238	O	1997
UNION AVENUE	KERN	CA10	029	727642	OA	1941	BACON LAKE	LARIMER	CO	069	005406	O	1982
UNION ISLAND	SAN JOAQUIN	CA10	077	727992	N	1972	BADGER CREEK	ADAMS	CO	001	034545	OA	1953
UNION STATION	LOS ANGELES	CA90	037	728355	OA	1967	BADGER CREEK WEST	ADAMS	CO	001	034607	O	1953
VALLECITOS	SAN BENITO	CA10	069	732418	OA	1955	BAKER	WASHINGTON	CO	121	035847	O	1985
VALPREDO	KERN	CA10	029	732976	OA	1961	BALDY CREEK	GARFIELD	CO	045	036126	N	1959
VAN NESS SLOUGH	FRESNO	CA10	019	013167	OA	1988	BALLYNEAL	YUMA	CO	125	018554	N	2005
VAN SICKLE ISLAND	SOLANO	CA10	095	733472	N	1968	BANDANA	WELD	CO	123	013817	O	1990
VENICE BEACH	LOS ANGELES	CA90	037	735883	OA	1966	BANNER	ADAMS	CO	001	037986	N	1974
VENICE BEACH	OFFSHORE-STATE	CA05	990	735883	OA	1966	BANNER LAKES	ADAMS	CO	001	005407	ONA	1981
VENTURA	VENTURA	CA50	111	735945	OA	1916	BANNER LAKES	WELD	CO	123	005407	ONA	1981
VERNALIS	SAN JOAQUIN	CA10	077	736565	N	1941	BANTA RIDGE	RIO BLANCO	CO	103	038252	N	1972
VERNALIS	STANISLAUS	CA10	099	736565	N	1941	BAR X	GARFIELD	CO	045	038420	N	1976
VERNALIS SW	SAN JOAQUIN	CA10	077	736596	ONA	1959	BAR X	MESSA	CO	077	038420	N	1953
VERONA	SUTTER	CA10	101	005740	N	1979	BARBWOOT	WELD	CO	123	005408	ONA	1982
WALKER CREEK	GLENN	CA10	021	745807	N	1977	BAREFOOT	WASHINGTON	CO	121	039133	OA	1963
WALNUT	LOS ANGELES	CA90	037	746551	OA	1948	BARKER DOME	LA PLATA	CO	067	039319	N	1945
WASCO	KERN	CA10	029	749930	OA	1937	BARKER DOME	MONTEZUMA	CO	083	039319	N	1945
WAYSIDE CANYON	LOS ANGELES	CA50	037	753278	OA	1962	BARREL RANCH	ADAMS	CO	001	014523	OA	1992
WELCOME VALLEY	KERN	CA10	029	756495	O	1952	BARREL SPRINGS	PROWERS	CO	099	004040	N	1958
WEST BUTTE	SUTTER	CA10	101	003709	N	1961	BARREL SPRINGS NORTH	PROWERS	CO	099	005409	N	1981
WEST MOUNTAIN	VENTURA	CA50	111	759905	OA	1945	BARROW	WASHINGTON	CO	121	040776	O	1956
WESTHAVEN	FRESNO	CA10	019	005759	OA	1978	BASE LINE	ADAMS	CO	001	005410	OA	1980
WHEELER RIDGE	KERN	CA10	029	762866	OA	1922	BASE LINE	WELD	CO	123	005410	OA	1980
WHITE WOLF	KERN	CA10	029	765005	O	1960	BASSET	MORGAN	CO	087	008853	OA	1984
WHITTIER	LOS ANGELES	CA90	037	766462	OA	1898	BATTLE CANYON	WELD	CO	123	043659	OA	1953
WHITTIER HEIGHTS NORTH	LOS ANGELES	CA90	037	766524	OA	1944	BATTLESHIP	JACKSON	CO	057	043783	OA	1954
WILD GOOSE	BUTTE	CA10	007	768136	N								

# COLORADO

Field Name	County Name	State Sub	Co Code	Field Code	Field Disc Type Year	Field Name	County Name	State Sub	Co Code	Field Code	Field Disc Type Year
BEESON	KIT CARSON	CO	063	052022	O 1994	BULLSEYE	WASHINGTON	CO	121	102819	N 1973
BELL ROCK	MOFFAT	CO	081	053379	N 1930	BULLWACKER	WASHINGTON	CO	121	102573	OA 1977
BELLE	WASHINGTON	CO	121	053541	OA 1969	BUNTING	MORGAN	CO	087	103508	O 1986
BELLYACHE	CHEYENNE	CO	017	009518	O 1983	BURR	MORGAN	CO	087	106174	O 1956
BENNETT	ADAMS	CO	001	055990	OA 1970	BUSCADERO	KIOWA	CO	061	106810	ON 1977
BENTS FORT	BENT	CO	011	056765	N 1955	BUSY BEE	ADAMS	CO	001	107197	OA 1955
BERRY PATCH	PROWERS	CO	099	005414	N 1980	BUTLER CREEK	JACKSON	CO	057	107414	ON 1974
BERTHOUD	LARIMER	CO	069	058470	ON 1927	BUZZARD	MESA	CO	077	108282	N 1958
BERYL	ADAMS	CO	001	058532	ON 1960	BUZZARD CREEK	MESA	CO	077	108313	N 1955
BETA	BENT	CO	011	058811	N 1961	BYERS	ARAPAHOE	CO	005	108895	OA 1970
BETA	PROWERS	CO	099	058811	N 1961	CABALLERO	WASHINGTON	CO	121	110733	OA 1971
BIG BEAVER	WASHINGTON	CO	121	060912	OA 1954	CABALLO	LOGAN	CO	075	110746	N 1978
BIG BEND	ADAMS	CO	001	060943	ONA 1975	CABIN CREEK	ADAMS	CO	001	111012	O 1955
BIG GULCH	MOFFAT	CO	081	061718	N 1960	CABLE	WELD	CO	123	111105	OA 1982
BIG HOLE	MOFFAT	CO	081	061935	N 1968	CACHE	MONTEZUMA	CO	083	111260	ON 1964
BIG HOLE NORTH	MOFFAT	CO	081	016244	N 1994	CACTUS	MORGAN	CO	087	111508	O 1961
BIG RIDGE	RIO BLANCO	CO	103	005415	N 1982	CADDOA	BENT	CO	011	111756	N 1962
BIG SANDY	LOGAN	CO	075	063516	ONA 1953	CAHONE	MONTEZUMA	CO	083	010313	OA 1985
BIJOU	MORGAN	CO	087	064136	ONA 1957	CALEDONIA	ELBERT	CO	039	112965	OA 1981
BIJOU SOUTH	MORGAN	CO	087	064198	N 1962	CALF CANYON	GARFIELD	CO	045	007036	N 1972
BIJOU WEST	MORGAN	CO	087	064229	ON 1958	CALHOUN	WASHINGTON	CO	121	113089	OA 1964
BINGO	LOGAN	CO	075	010292	O 1984	CALICO	WELD	CO	123	113300	N 1972
BIRD HAVEN	WELD	CO	123	016247	O 1997	CALIFORNIA PARK	ROUTT	CO	107	005428	ON 1983
BIRDSEED	MORGAN	CO	087	013573	OA 1989	CALUMET	WELD	CO	123	113926	O 1980
BISON	WASHINGTON	CO	121	066430	OA 1960	CAMEO	MESA	CO	077	114639	N 1961
BLACK CANYON	DELTA	CO	029	067996	N 1917	CAMINO	LOGAN	CO	075	114918	OA 1965
BLACK GOLD	LOGAN	CO	075	011910	O 1986	CAMINO	WELD	CO	123	114918	OA 1965
BLACK HOLLOW	WELD	CO	123	068368	OA 1953	CAMP CREEK	WASHINGTON	CO	121	115042	OA 1955
BLACK HOLLOW NW	WELD	CO	123	009689	O 1983	CAMP CREEK WEST	WASHINGTON	CO	121	010315	O 1985
BLACK JACK	ARAPAHOE	CO	005	068399	OA 1967	CAMP GULCH	MESA	CO	077	012340	N 1983
BLACK KETTLE	KIOWA	CO	061	005416	OA 1969	CAMPANA	ADAMS	CO	001	115476	ONA 1971
BLACK MOUNTAIN	MOFFAT	CO	081	068461	N 1978	CAMPO	BACA	CO	009	115765	OA 1983
BLADE	WASHINGTON	CO	121	069949	OA 1962	CANADIAN RIVER	JACKSON	CO	057	116437	ON 1956
BLANCO	RIO BLANCO	CO	103	070724	N 2005	CANAL	MORGAN	CO	087	116530	N 1959
BLEDSOE RANCH	CHEYENNE	CO	017	005417	ONA 1983	CANNON	ADAMS	CO	001	117553	O 1976
BLIZZARD	YUMA	CO	125	071823	N 1978	CANTINA	WASHINGTON	CO	121	117801	ON 1969
BLOOD SPRING	LOGAN	CO	075	014197	O 1991	CANTLE	WELD	CO	123	005429	N 1975
BLUE CLOUD	RIO BLANCO	CO	103	075017	N 1974	CARBONERA	GARFIELD	CO	045	119537	N 1957
BLUE GRAVEL	MOFFAT	CO	081	075219	N 1968	CARETAKER	WELD	CO	123	013580	ONA 1989
BLUE SKY	MOFFAT	CO	081	016183	N 1996	CARIBOU	WASHINGTON	CO	121	119971	O 1968
BLUEBELL	WELD	CO	123	075994	OA 1975	CARLSTROM	JACKSON	CO	057	120290	OA 1972
BLUEBELL SOUTH	WELD	CO	123	011914	O 1986	CAROUSEL	LOGAN	CO	075	005430	OA 1981
BLUEBIRD	ELBERT	CO	039	008055	O 1985	CARTWHEEL	ADAMS	CO	001	122960	O 1973
BLUEBIRD	LINCOLN	CO	073	008055	O 1985	CASEMENT	LOGAN	CO	075	123722	N 1953
BLUEJAY	WASHINGTON	CO	121	075452	OA 1974	CASINO	WASHINGTON	CO	121	124032	OA 1968
BOBCAT	WASHINGTON	CO	121	077405	OA 1954	CASTLE	GARFIELD	CO	045	124745	N 1957
BOBCAT WEST	WASHINGTON	CO	121	077436	OA 1956	CASTLE PEAK	CHEYENNE	CO	017	125024	OA 1987
BOLERO	LINCOLN	CO	073	009693	OA 1984	CATHEDRAL	RIO BLANCO	CO	103	126140	ONA 1960
BOMBING RANGE	ARAPAHOE	CO	005	079389	N 1971	CAULDRON	LOGAN	CO	075	005431	OA 1981
BONANZA	LOGAN	CO	075	079668	ON 1964	CAVALRY	KIOWA	CO	061	126729	OA 1968
BONANZA NORTH	LOGAN	CO	075	013543	OA 1989	CAYUSE	LOGAN	CO	075	127132	O 1966
BONEYARD	ADAMS	CO	001	010676	OA 1984	CEDAR BENCH	GARFIELD	CO	045	012206	N 1991
BONHAM	LOGAN	CO	075	080040	O 1953	CEDAR CREEK	LOGAN	CO	075	127475	OA 1954
BONITO	LOGAN	CO	075	080117	N 1963	CEDAR CREEK NORTH	LOGAN	CO	075	127776	O 1955
BONNY	YUMA	CO	125	005419	N 1978	CEDAR VALLEY	WELD	CO	123	128272	O 1993
BOOM	WASHINGTON	CO	121	010891	OA 1985	CENTENNIAL	WASHINGTON	CO	121	129202	O 1959
BOONDOCKS	RIO BLANCO	CO	103	002003	N 1977	CENTER PIVOT	WELD	CO	123	013581	OA 1989
BOOT HILL	MORGAN	CO	087	002004	O 1954	CHALICE	ARAPAHOE	CO	005	003722	N 1981
BOOTJACK	ADAMS	CO	001	081509	ON 1973	CHAMPION	LOGAN	CO	075	131698	O 1997
BORDER	WELD	CO	123	081838	ONA 1959	CHANCE	WASHINGTON	CO	121	131915	O 1983
BOREAS	WELD	CO	123	013194	OA 1988	CHANNEL	LOGAN	CO	075	132610	O 1975
BOULDER	BOULDER	CO	013	083109	O 1901	CHANNING	PROWERS	CO	099	132690	N 1984
BOULDER VALLEY	BOULDER	CO	013	000101	ONA 1979	CHAPARRAL	MORGAN	CO	087	132814	ON 1967
BOUNTY	WELD	CO	123	083357	OA 1963	CHAPPEL	SEDGWICK	CO	115	133372	N 1952
BOW	MORGAN	CO	087	083760	ONA 1959	CHESS	LOGAN	CO	075	136441	OA 1960
BOWL	LOGAN	CO	075	010298	O 1985	CHEYENNE WELLS	CHEYENNE	CO	017	137650	OA 1968
BOWSTRING	MORGAN	CO	087	084783	O 1971	CHIEFTAIN	ADAMS	CO	001	138445	ONA 1973
BOX ELDER CREEK	ADAMS	CO	001	084940	N 1974	CHILENO	WASHINGTON	CO	121	138735	N 1971
BOX ELDER CREEK	DENVER	CO	031	084940	N 1974	CHIMNEY CANYON	LOGAN	CO	075	139293	OA 1968
BOXER	MORGAN	CO	087	085217	ON 1965	CHINOOK	ARAPAHOE	CO	005	139758	ONA 1974
BOYERO	LINCOLN	CO	073	005420	O 1981	CHIPETA	MONTEZUMA	CO	083	139773	O 1976
BRACEWELL	WELD	CO	123	003779	ONA 1981	CHIVINGTON	KIOWA	CO	061	140370	O 1985
BRADBURY	ELBERT	CO	039	086752	O 1955	CHROMO	ARCHULETA	CO	007	142021	OA 1930
BRAID	WASHINGTON	CO	121	088040	O 1977	CHUCKWAGON	LOGAN	CO	075	142083	N 1966
BRANDING IRON	LOGAN	CO	075	014200	O 1991	CIMARRON	WASHINGTON	CO	121	142610	O 1967
BRANDON	KIOWA	CO	061	088705	ONA 1959	CINCH	WELD	CO	123	142734	O 1969
BRAVE	ARAPAHOE	CO	005	089511	OA 1981	CINDER BUTTES	LA PLATA	CO	067	142777	N 1966
BRAVO	LOGAN	CO	075	089542	O 1962	CIRCLE	LOGAN	CO	075	011934	O 1986
BRIDLE	GARFIELD	CO	045	091788	N 1976	CLARKS LAKE	LARIMER	CO	069	014211	OA 1944
BRIDLE	MESA	CO	077	091788	N 1976	CLAY BASKET	WELD	CO	123	012496	OA 1987
BRIGGSDALE	WELD	CO	123	013827	N 1990	CLAY CREEK	PROWERS	CO	099	145653	O 1981
BRISTLE	MORGAN	CO	087	009539	O 1981	CLEAR VIEW	LAS ANIMAS	CO	071	017200	N 1988
BRITANNIA	ADAMS	CO	001	005422	OA 1980	CLIFF	LOGAN	CO	075	148485	OA 1955
BRITNEY	MORGAN	CO	087	011920	OA 1986	CLIFFORD	LINCOLN	CO	073	148516	OA 1982
BROKEN BOW	CHEYENNE	CO	017	093617	O 1977	CLOVERLEAF	LOGAN	CO	075	149291	ON 1968
BROKEN FORK	WASHINGTON	CO	121	005423	O 1983	CLYDE	PROWERS	CO	099	149374	ON 1978
BROKER	MORGAN	CO	087	008854	N 1984	CLYDE NORTH	PROWERS	CO	099	149446	O 1980
BROMLEY	ADAMS	CO	001	005425	OA 1980	COACHMAN	ELBERT	CO	039	005435	O 1981
BRONCO	LOGAN	CO	075	093727	N 1961	COAL BASIN	GUNNISON	CO	051	005436	N 1981
BRONCO FLATS	MESA	CO	077	000140	N 1979	COAL CREEK	WELD	CO	123	149927	O 1983
BROOK	ADAMS	CO	001	094037	O 1997	COAL GULCH	MESA	CO	077	149989	N 1966
BRULE	LOGAN	CO	075	013828	O 1990	COALBANK CREEK	WELD	CO	123	005437	O 1982
BRUN	BACA	CO	009	012919	N 1984	COALMONT	JACKSON	CO	057	150189	OA 1973
BRUSH CREEK	MESA	CO	077	097602	N 1985	COBB LAKE	LARIMER	CO	069	005438	O 1981
BUCK	ARAPAHOE	CO	005	002588	O 1983	COCKLEBUR DRAW	SAN MIGUEL	CO	113	016182	N 1993
BUCK PEAK	MOFFAT	CO	081	099695	ON 1956	CODY	WASHINGTON	CO	121	150981	O 1963
BUCKAROO	WASHINGTON	CO	121	099881	O 1964	COLE	MORGAN	CO	087	152314	N 1985
BUCKBOARD	YUMA	CO	125	099988	N 1977	COLLINS RANCH	CHEYENNE	CO	017	002685	O 1992
BUCKEYE	LOGAN	CO	075	100005	O 1972	COLOROW GULCH	RIO BLANCO	CO	103	154801	N 1978
BUCKHORN	ADAMS	CO	001	100315	N 1980	COLT	KIOWA	CO	061	154918	N 1956
BUCKINGHAM	WELD	CO	123	100377	OA 1950	COLUMBINE	LOGAN	CO	075	155259	N 1955
BUCKINGHAM WEST	WELD	CO	123	100408	O 1955	COMANCHE	PROWERS	CO	099	155631	O 1964
BUCKSKIN	ADAMS	CO	001	100563	N 1960	COMANCHE CREEK	ELBERT	CO	039	155693	ONA 1970
BUCKSKIN EAST	ADAMS	CO	001	009545	N 1977	CONCHO	WASHINGTON	CO	121	156716	O 1966
BUD	MORGAN	CO	087	100687	OA 1985	CONE	WASHINGTON	CO	121	157429	O 1958
BUFFALO	WASHINGTON	CO	121	101276	OA 1954	CONESTOGA	ELBERT	CO	039	005439	O 1982
BUFFALO CREEK	PROWERS	CO	099	101369	O 1979	COOKIE JAR	ARAPAHOE	CO	005	016272	O 1994
BUFFALO GRASS	YUMA	CO	125	014178	N 1991	COON CREEK	LINCOLN	CO	073	159475	O 1984
BUFFALO SLOUGH	WASHINGTON	CO	121	101617	ON 1957	COON HOLLOW	MESA	CO	077	159630	N 1958
BUGLE	ADAMS	CO	001	102099	ONA 1974	COPE	WASHINGTON	CO	121	160343	OA 1962
BULL FORK	GARFIELD	CO	045	016255	N 1996	CORAL	WASHINGTON	CO	121	160746	OA 1959
BULL FORK	RIO BLANCO	CO	103	016255	N 1997	CORRAL CREEK	RIO BLANCO	CO	103	162699	N 1978
BULL MOUNTAIN	ROUTT	CO	107	005426	OA 1981	COTTON VALLEY	WELD	CO	123	164156	ON 1955



Field Name	County Name	State Sub	Co Code	Field Code	Field Disc Type Year	Field Name	County Name	State Sub	Co Code	Field Code	Field Disc Type Year
COTTONWOOD	LOGAN	CO	075	164249	OA 1954	ERIN	LOGAN	CO	075	003364	O 1985
COTTONWOOD SOUTH	LOGAN	CO	075	164435	ONA 1955	ERMINE	WELD	CO	123	005452	OA 1981
COUGAR	ADAMS	CO	001	164700	N 1970	EUREKA CREEK	CHEYENNE	CO	017	010391	O 1985
COUNCIL	YUMA	CO	125	016275	N 1993	EVACUATION CREEK	GARFIELD	CO	045	230428	N 1977
COUNTY LINE	WELD	CO	123	165272	OA 1981	EVACUATION CREEK	RIO BLANCO	CO	103	230428	N 1977
COWBOY	KIOWA	CO	061	166233	O 1977	FAIRWAY	ARAPAHOE	CO	005	234188	OA 1978
COYOTE	LOGAN	CO	075	167349	N 1955	FALCON	LOGAN	CO	075	234374	O 1961
COYOTE WASH	MESA	CO	077	167532	N 1982	FALLOW	LINCOLN	CO	073	014629	OA 1992
CRACKERJACK	MORGAN	CO	087	167943	O 1976	FARO	WASHINGTON	CO	121	236637	O 1965
CRAIG	MOFFAT	CO	081	168047	N 1932	FARMSIDE	CHEYENNE	CO	017	016295	O 1994
CRAIG NORTH	MOFFAT	CO	081	168140	N 1956	FAWN CREEK	RIO BLANCO	CO	103	237288	N 1957
CRAIG RANCH	LINCOLN	CO	073	005118	O 1994	FEATHER	WASHINGTON	CO	121	237901	O 1973
CRAIG SOUTH	MOFFAT	CO	081	016277	O 1986	FEATHERSTONE	KIT CARSON	CO	063	237963	N 1998
CRAWFORD	DELTA	CO	029	168884	O 1979	FENCE POST	ADAMS	CO	001	005457	OA 1980
CRAZY HORSE	WELD	CO	123	009719	ONA 1984	FERAL	WASHINGTON	CO	121	000114	N 1979
CREST	WELD	CO	123	170093	O 1980	FERRET	ARAPAHOE	CO	005	009599	ON 1981
CRICKET	MORGAN	CO	087	010350	OA 2000	FEVER PITCH	CHEYENNE	CO	017	000267	N 1998
CRIST	SEDGWICK	CO	115	170806	N 1956	FIESTA	WASHINGTON	CO	121	240653	O 1967
CROW	WELD	CO	123	172511	OA 1956	FIRECREEK	ADAMS	CO	001	005458	N 1982
CROW CREEK	WELD	CO	123	009722	OA 1984	FIRST CREEK	ADAMS	CO	001	241691	OA 1972
CRYSTAL	WELD	CO	123	173441	O 1969	FIRST-ONE	WASHINGTON	CO	121	010401	O 1985
CURTIS	ROUIT	CO	107	174945	OA 1958	FIRSTVIEW	CHEYENNE	CO	017	012751	N 1987
CUTLASS	WELD	CO	123	175782	N 1969	FISCHER DRAW	JACKSON	CO	057	010402	O 1985
CYPRESS	ELBERT	CO	039	176333	O 1982	FISH CREEK	ROUIT	CO	107	241800	OA 1971
DAGGER	ARAPAHOE	CO	005	015600	O 1995	FLAG	WELD	CO	123	243366	OA 1958
DAILEY	LOGAN	CO	075	178512	N 1957	FLANK	BACA	CO	009	243676	ON 1961
DALE	LOGAN	CO	075	178698	OA 1952	FLANK NW	BACA	CO	009	243685	N 1984
DALE NORTH	LOGAN	CO	075	178791	O 1954	FLAT PRAIRIE	WELD	CO	123	012527	O 1987
DANCE	ADAMS	CO	001	179876	ONA 1969	FLEMING	LOGAN	CO	075	244916	N 1952
DANCE SOUTH	ADAMS	CO	001	179890	OA 1977	FLOCKERTAIL	WELD	CO	123	013596	N 1989
DANDY	ARAPAHOE	CO	005	179923	OA 1976	FLINT	ADAMS	CO	001	245195	O 1959
DANFORTH HILLS	MOFFAT	CO	081	180000	OA 1954	FLINTLOCK	WELD	CO	123	245394	O 1974
DANFORTH HILLS NORTH	MOFFAT	CO	081	180031	OA 1958	FLOATING LAKE	GUNNISON	CO	051	010919	N 1985
DANSKIN	ADAMS	CO	001	017201	1999	FLODINE PARK	MONTEZUMA	CO	083	245474	ON 1959
DAPPER	WASHINGTON	CO	121	000113	N 1978	FLODINE PARK EAST	MONTEZUMA	CO	083	011407	OA 1987
DARBY CREEK	LOGAN	CO	075	180496	ON 1955	FLORENCE-CANON CITY	FREMONT	CO	043	245815	OA 1862
DART	WASHINGTON	CO	121	181240	OA 1969	FOCUS RANCH	ROUIT	CO	107	247350	O 1971
DE BEQUE	MESA	CO	077	183496	N 1902	FOOTBALL	LOGAN	CO	075	005462	O 1980
DE NOVA	WASHINGTON	CO	121	183727	OA 1956	FORD	LOGAN	CO	075	248280	O 1965
DEADEYE	ARAPAHOE	CO	005	184086	ON 1976	FORGE	MORGAN	CO	087	249086	O 1960
DEADEYE	ELBERT	CO	039	184086	ON 1976	FORT COLLINS	LARIMER	CO	069	250047	OA 1924
DEADMAN	MOFFAT	CO	081	013207	N 1988	FORT MORGAN	MORGAN	CO	087	250574	N 1954
DEALER	WASHINGTON	CO	121	005442	O 1980	FORTIFICATION CREEK	MOFFAT	CO	081	251690	N 1990
DEARFIELD	WELD	CO	123	005443	ONA 1981	FORTUNA	BACA	CO	009	002084	OA 1966
DEEP POCKETS	ARAPAHOE	CO	005	015601	O 1995	FOSSTON	WELD	CO	123	005466	N 1980
DEER TRAIL	ADAMS	CO	001	185883	N 1960	FOSTON SW	WELD	CO	123	014755	OA 1992
DEL NORTE	RIO GRANDE	CO	105	010365	O 1985	FOUNDATION CREEK	GARFIELD	CO	045	252330	N 1973
DELANEY BUTTE	JACKSON	CO	057	002052	ON 1977	FOUNDATION CREEK	RIO BLANCO	CO	103	252330	N 1973
DESERT CANYON	MONTEZUMA	CO	083	189479	O 1959	FOUR MILE CREEK	MOFFAT	CO	081	252651	N 1958
DESPERADO	MORGAN	CO	087	008690	OA 1989	FOX FIELD	MORGAN	CO	087	016298	O 1996
DIABLO	WELD	CO	123	190681	N 1989	FRANKS	LOGAN	CO	075	255364	OA 1990
DIKE	MORGAN	CO	087	191952	N 1958	FRASCO	LOGAN	CO	075	255705	OA 1954
DIKE MOUNTAIN	HUERFANO	CO	055	016286	N 1994	FREMONT BUTTE	WASHINGTON	CO	121	257565	O 1957
DILL GULCH	ROUIT	CO	107	192026	OA 1974	FRENCHMAN CREEK	LOGAN	CO	075	257906	N 1952
DINO	CHEYENNE	CO	017	014221	O 1991	FRENCHMAN CREEK SOUTH	LOGAN	CO	075	009750	N 1984
DINOSAUR	MOFFAT	CO	081	193140	O 1977	FRIDAY	ADAMS	CO	001	258151	OA 1988
DIPPER GAP	LOGAN	CO	075	193254	N 1959	FRINGE	WELD	CO	123	258371	O 1957
DITCH	MORGAN	CO	087	193440	O 1960	FRONTIERA	CHEYENNE	CO	017	012168	OA 1987
DIVIDE	LOGAN	CO	075	193471	OA 1952	FRONTIER	LOGAN	CO	075	258960	OA 1971
DIVIDE CREEK	GARFIELD	CO	045	193533	N 1956	FRUITA	MESA	CO	077	259068	N 1961
DIVIDE CREEK	MESA	CO	077	193533	N 1956	FULL HOUSE	ADAMS	CO	001	005468	OA 1981
DOHERTY	DENVER	CO	031	195712	N 1957	FULL MOON	CHEYENNE	CO	017	009751	O 1997
DOLLEY	WELD	CO	123	014222	OA 1991	FURY	WELD	CO	123	260929	ON 1970
DOODLEBUG	LOGAN	CO	075	011940	O 1986	GALETON	WELD	CO	123	009754	ONA 1984
DORADO	WASHINGTON	CO	121	197758	O 1964	GALL	WASHINGTON	CO	121	013220	OA 1988
DOUBLE EAGLE	ADAMS	CO	001	199261	ONA 1973	GAMBLER	ADAMS	CO	001	003367	N 1981
DOUBLE TAKE	LINCOLN	CO	073	011941	O 1986	GAMBREL	ADAMS	CO	001	005469	N 1981
DOUBLETREE	ARAPAHOE	CO	005	199599	ONA 1973	GAMBREL	ARAPAHOE	CO	005	005469	N 1981
DOUBLETREE	ELBERT	CO	039	199599	ONA 1973	GARCIA	LAS ANIMAS	CO	071	264782	N 1896
DOUGLAS CREEK	RIO BLANCO	CO	103	199897	N 1943	GARDNER	HUERFANO	CO	055	265557	ON 1973
DOUGLAS CREEK NORTH	RIO BLANCO	CO	103	199928	ONA 1956	GARMESA	GARFIELD	CO	045	265960	N 1925
DOUGLAS CREEK SOUTH	RIO BLANCO	CO	103	199959	N 1963	GARNET	LOGAN	CO	075	266084	O 1959
DOUGLAS CREEK WEST	RIO BLANCO	CO	103	199990	N 1953	GARY	MORGAN	CO	087	266983	OA 1953
DOUGLAS LAKE	LARIMER	CO	069	005447	OA 1980	GARY NORTH	MORGAN	CO	087	267014	ONA 1954
DOUGLAS PASS	GARFIELD	CO	045	002062	N 1977	GARY SOUTH	MORGAN	CO	087	267045	O 1955
DOVE CREEK	MONTEZUMA	CO	083	200455	N 1948	GARY WEST	MORGAN	CO	087	267076	OA 1954
DRAGON TRAIL	RIO BLANCO	CO	103	201835	N 1959	GASAWAY	GARFIELD	CO	045	267355	N 1990
DRAGON TRAIL NORTH	RIO BLANCO	CO	103	201866	N 1961	GASLIGHT	LOGAN	CO	075	002093	N 1977
DRAGON	ARAPAHOE	CO	005	201928	ONA 1971	GAZELLE	ARAPAHOE	CO	005	005471	N 1980
DRIFTER	WELD	CO	123	202656	O 1977	GEMINI	WELD	CO	123	012366	OA 1987
DRY CREEK	ROUIT	CO	107	203602	N 1980	GILLIAM DRAW	RIO BLANCO	CO	103	273037	N 1956
DRY FORK	GARFIELD	CO	045	203633	N 1980	GILSONITE DRAW	RIO BLANCO	CO	103	009757	O 1983
DRY GULCH	ADAMS	CO	001	001038	O 1980	GINGHAM	WASHINGTON	CO	121	002949	O 1977
DUCK CREEK	RIO BLANCO	CO	103	204486	O 1981	GOAT HILL	LOGAN	CO	075	277595	O 1956
DUGOUT	WASHINGTON	CO	121	205133	O 1976	GOLDEN SPIKE	CHEYENNE	CO	017	278556	OA 1969
DUKE	YUMA	CO	125	205199	N 1978	GOODMAN POINT	MONTEZUMA	CO	083	280106	OA 1960
DULL KNIFE	ELBERT	CO	039	205416	O 1970	GOODRICH	MORGAN	CO	087	280261	O 1951
DUNE RIDGE	LOGAN	CO	075	206315	OA 1954	GOOSE	MORGAN	CO	087	009605	ONA 1983
DUNKLEY	ROUIT	CO	107	206656	N 1956	GOPHER	CHEYENNE	CO	017	000337	O 1982
DUST BOWL	CHEYENNE	CO	017	208082	O 1982	GROSS MOHAWK	MORGAN	CO	087	013864	OA 1990
DUST BOWL NORTH	CHEYENNE	CO	017	000273	N 1998	GRAIL	WELD	CO	123	283997	OA 1957
DUST DEVIL	KIOWA	CO	061	013211	N 1988	GRAND MESA	MESA	CO	077	284555	N 1958
EAGLE	ARAPAHOE	CO	005	210370	ON 1974	GRAND SLAM	GARFIELD	CO	045	015125	N 1992
EAST PRONG	WASHINGTON	CO	121	005448	O 1957	GRAND VALLEY	GARFIELD	CO	045	284772	N 1985
EASTWARD	YUMA	CO	125	212292	O 1965	GRANDE	LAS ANIMAS	CO	071	000268	N 1998
EATON	WELD	CO	123	212385	OA 1982	GRANDE WEST	LAS ANIMAS	CO	071	000270	N 1998
ECHO CANYON	MORGAN	CO	087	212726	ON 1970	GRANNY	WELD	CO	123	000348	N 1981
ECKLEY	YUMA	CO	125	213045	N 1977	GRASSY CREEK	ROUIT	CO	107	286043	OA 1959
EGNAR	SAN MIGUEL	CO	113	215772	N 1960	GRAVEL	MORGAN	CO	087	010442	O 1985
EGRET	ADAMS	CO	001	002073	N 1976	GRAYLIN NW	LOGAN	CO	075	286818	OA 1951
ELDORADO	BOULDER	CO	013	218330	O 1992	GREASEWOOD	MORGAN	CO	087	287190	OA 1930
ELECTRA	ARAPAHOE	CO	005	218547	OA 1981	GREASEWOOD	WELD	CO	123	287190	OA 1930
ELEPHANT	KIOWA	CO	061	015603	N 1995	GREASEWOOD FLATS	WELD	CO	123	287221	N 1983
ELK SPRINGS	MOFFAT	CO	081	219632	OA 1926	GREASEWOOD SOUTH	WELD	CO	123	287283	OA 1954
ELM GROVE	LOGAN	CO	075	221399	ON 1957	GREAT DIVIDE	MOFFAT	CO	081	287603	N 1978
EMBER	WASHINGTON	CO	121	002077	O 1979	GREAT EXPECTATIONS	PROWERS	CO	099	013226	N 1988
EMBLEM	ADAMS	CO	001	223400	O 1980	GREELEY	WELD	CO	123	287810	OA 1982
EMERALD	LOGAN	CO	075	223538	OA 1966	GREENWOOD	BACA	CO	009	289918	ONA 1954
EMPIRE	MORGAN	CO	087	224313	O 1953	GRINGO	MORGAN	CO	087	291716	O 1965
EMPIRE	WELD	CO	123	224313	O 1953	GRIZZLY CREEK	JACKSON	CO	057	005479	O 1982
ENCAMPMENT	CHEYENNE	CO	017	224398	O 1977	GRIZZLY CREEK SE	JACKSON	CO	057	016305	O 1993
ENIGMA	WELD	CO	123	005451	O 1978	GROUSE	CHEYENNE	CO	017	292735	OA 1979
EPIPHANY	WASHINGTON	CO	121	226638	OA 1966	GROVER	WELD	CO	123	292925	N 1973

# COLORADO

Field Name	County Name	State Sub	Co Code	Field Code	Field Disc Type Year	Field Name	County Name	State Sub	Co Code	Field Code	Field Disc Type Year
GUIDON	ADAMS	CO	001	294104	N 1974	JOHNSON HILL NORTH	LOGAN	CO	075	362014	OA 1953
GULLIBLE	WASHINGTON	CO	121	005480	O 1981	JOHNSONS CORNER	LARIMER	CO	069	005502	OA 1983
GUNBARREL	ADAMS	CO	001	013227	ON 1988	JOHNSTOWN	WELD	CO	123	362634	OA 1972
GUNSMOKE	ADAMS	CO	001	294770	O 1969	JUBILEE	MORGAN	CO	087	365278	O 1962
HADFIELD	LOGAN	CO	075	298515	O 1959	JUDSON HILLS	MORGAN	CO	087	012553	OA 1987
HAMBERT	WELD	CO	123	301329	OA 1975	JUPITER	WELD	CO	123	366549	OA 1980
HAMIL RANCH	LOGAN	CO	075	005481	O 1981	JUSTICE	WASHINGTON	CO	121	366673	O 1966
HAMILTON CREEK	SAN MIGUEL	CO	113	301483	N 1976	KACHINA	WASHINGTON	CO	121	368119	OA 1974
HAMM CANYON	SAN MIGUEL	CO	113	003375	OA 1980	KATTIE	ADAMS	CO	001	370061	N 1979
HAMMER HEAD	WASHINGTON	CO	121	000271	O 1998	KEG	LOGAN	CO	075	371925	O 1975
HANCOCK GULCH	GARFIELD	CO	045	007083	N 1979	KEJR	WASHINGTON	CO	121	372278	OA 1955
HANCOCK GULCH	MESA	CO	077	007083	N 1979	KEJR SOUTH	WASHINGTON	CO	121	372309	OA 1956
HANDLE	LOGAN	CO	075	013230	O 1988	KELIM	LARIMER	CO	069	372340	O 1965
HAPPY DOG	MORGAN	CO	087	005482	O 1981	KENO	WASHINGTON	CO	121	375192	O 1982
HAPPY HOLLOW	DELTA	CO	029	304312	N 1955	KENZIE	LOGAN	CO	075	012555	O 1987
HARDWAY	WASHINGTON	CO	121	305707	O 1955	KEOTA	WELD	CO	123	375936	O 1951
HARKER RANCH	CHEYENNE	CO	017	012982	OA 1989	KERNAN CANYON	MONTEZUMA	CO	083	002136	O 1977
HARLECH	WELD	CO	123	010457	OA 1984	KERSEY	WELD	CO	123	009801	ONA 1984
HARNISS	BENT	CO	011	306730	N 1974	KETTLE	ADAMS	CO	001	005571	O 1982
HARRISBURG	WASHINGTON	CO	121	307598	O 1961	KEY	LOGAN	CO	075	376928	OA 1957
HASWELL	KIOWA	CO	061	309566	ONA 1979	KEYSTONE	ADAMS	CO	001	377362	O 1968
HAWKEYE	ADAMS	CO	001	310388	OA 1971	KICKING BIRD	KIOWA	CO	061	016318	O 1993
HAWTHORNE	MORGAN	CO	087	310760	O 1960	KING LAKE	WELD	CO	123	005506	O 1983
HAXTUN	PHILLIPS	CO	095	310791	N 1955	KIOWA CREEK	WELD	CO	123	380858	N 1955
HAY GULCH	LA PLATA	CO	067	013870	O 1990	KIT CARSON	CHEYENNE	CO	017	002137	O 1979
HAYDEN	ROUTT	CO	107	310884	O 1990	KITCHEL LAKE	LARIMER	CO	069	005510	OA 1982
HEART	WELD	CO	123	005483	O 1981	KITTY	ADAMS	CO	001	382222	OA 1972
HECTOR	WASHINGTON	CO	121	313636	O 1955	KNOLL	LOGAN	CO	075	383641	N 1956
HELLS GULCH	MESA	CO	077	315186	N 1964	KNOX	ADAMS	CO	001	384106	O 1954
HELLS HOLE CANYON	RIO BLANCO	CO	103	315217	ON 1951	KOKOPELLI	GARFIELD	CO	045	015605	N 1995
HEREFORD	WELD	CO	123	318018	OA 1973	KRAUTHEAD	ADAMS	CO	001	005512	OA 1980
HIAWATHA	MOFFAT	CO	081	320139	ONA 1926	KRAUTHEAD	WELD	CO	123	005512	OA 1980
HIAWATHA WEST	MOFFAT	CO	081	320170	N 1930	KRIEGER	WELD	CO	123	013887	OA 1988
HIDDEN ARROW	CHEYENNE	CO	017	016307	O 1994	LADDER CREEK	CHEYENNE	CO	017	393874	OA 1969
HIDDEN VALLEY	ROUTT	CO	107	321317	OA 1957	LADLE	LOGAN	CO	075	005514	N 1981
HIGH PLAINS	LINCOLN	CO	073	321844	O 1987	LADY K	WELD	CO	123	011991	OA 1986
HIGH POCKETS	WASHINGTON	CO	121	009779	O 1983	LADYBUG	CHEYENNE	CO	017	016323	O 1994
HIGH ROCK	BENT	CO	011	009780	O 1984	LAIRD	YUMA	CO	125	394773	OA 1960
HIGHLAND	BOULDER	CO	013	321999	OA 1956	LAKE CANAL	LARIMER	CO	069	009617	OA 1981
HIGHLAND	LARIMER	CO	069	321999	OA 1956	LAKE CANAL	WELD	CO	123	009617	OA 1981
HIGHLINE CANAL	MESA	CO	077	322123	N 1951	LAKESIDE	WELD	CO	123	398741	N 1981
HIGHTOWER	MESA	CO	077	322154	N 2005	LAMAR	PROWERS	CO	099	390511	O 1983
HINGE	WASHINGTON	CO	121	324014	OA 1954	LAMB	MORGAN	CO	087	399237	ON 1956
HIRST	WASHINGTON	CO	121	324510	OA 1958	LAMBORN DRAW	MORGAN	CO	087	399454	OA 1963
HOFFMAN CREEK	ADAMS	CO	001	005484	ONA 1982	LAME BEAVER	WELD	CO	123	013614	O 1989
HOLLAND	BOULDER	CO	013	327673	OA 1984	LAMPLIGHT	WASHINGTON	CO	121	005517	O 1978
HOLLAND WEST	BOULDER	CO	013	327890	OA 1984	LANCE	WASHINGTON	CO	121	400105	OA 1956
HOLSTER	ADAMS	CO	001	329331	ON 1972	LANCE CREEK	MORGAN	CO	087	400136	O 1989
HOLYOKE SOUTH	PHILLIPS	CO	095	018489	N 2005	LANTERN	ARAPAHOE	CO	005	401872	O 1969
HOMBRE	ADAMS	CO	001	329750	ONA 1970	LANYARD	WELD	CO	123	401898	ON 1974
HOMBRE	ARAPAHOE	CO	005	329750	ONA 1970	LAPORTE	LARIMER	CO	069	018196	O 1959
HOMERUN	WELD	CO	123	013873	O 1990	LAPOUDRE	WELD	CO	123	005519	OA 1981
HOMESTEAD	ADAMS	CO	001	330060	ONA 1972	LAPOUDRE SOUTH	WELD	CO	123	005518	OA 1981
HONE	WASHINGTON	CO	121	330587	OA 1958	LARIAT	WASHINGTON	CO	121	402275	OA 1960
HOOLAHAN	WASHINGTON	CO	121	002122	O 1979	LARK	MORGAN	CO	087	402337	OA 1955
HORN	LOGAN	CO	075	332540	O 1961	LASSO	ADAMS	CO	001	403329	N 1955
HORSE CREEK	WELD	CO	123	333067	OA 1980	LAST CHANCE	WASHINGTON	CO	121	403391	OA 1955
HORSE GULCH	MOFFAT	CO	081	333098	O 1965	LATCH STRING	MORGAN	CO	087	403406	OA 1975
HORSESHOE	MORGAN	CO	087	333315	O 1981	LATHROP	HUERFANO	CO	055	403453	N 1998
HORSETAIL	LOGAN	CO	075	333501	ONA 1954	LATIGO	ARAPAHOE	CO	005	403515	N 1971
HORSETHIEF CREEK	MESA	CO	077	333532	N 1964	LAY CREEK	MOFFAT	CO	081	405685	N 1955
HOT DOG	LOGAN	CO	075	007099	O 1979	LEADER	ADAMS	CO	001	406546	ON 1954
HOTSPUR	WASHINGTON	CO	121	009789	O 1984	LEADER EAST	ADAMS	CO	001	406577	N 1954
HOULET	WELD	CO	123	013604	O 1989	LEATHER	MORGAN	CO	087	005520	O 1982
HOUSE CREEK	MONTEZUMA	CO	083	334741	N 1961	LEE	MORGAN	CO	087	407507	ONA 1950
HOY GULCH	ELBERT	CO	039	009790	O 1982	LEFT HAND	KIOWA	CO	061	001557	N 1969
HUCKABEE	ADAMS	CO	001	010470	O 1984	LEON CREEK	MESA	CO	077	410452	N 1961
HUGO	LINCOLN	CO	073	005489	O 1982	LEVEE	MORGAN	CO	087	411754	O 1956
HUNTER	MORGAN	CO	087	339578	N 1962	LEWIS CREEK	LOGAN	CO	075	411971	ON 1953
HUNTERS CANYON	MESA	CO	077	339888	N 1955	LEYDEN GAS STORAGE	JEFFERSON	CO	059	412715	
HURRY UP	WASHINGTON	CO	121	340655	O 1977	LIBERTY	LOGAN	CO	075	413142	OA 1954
HYDE	WASHINGTON	CO	121	341617	OA 1955	LIBERTY SOUTH	LOGAN	CO	075	413421	O 1953
ICE	CHEYENNE	CO	017	000272	N 1998	LIBERTY WEST	LOGAN	CO	075	413483	OA 1953
ICON	WELD	CO	123	005490	O 1980	LIDO	ADAMS	CO	001	413560	N 1973
IGNACIO-BLANCO	ARCHULETA	CO	007	343874	N 1950	LIGHTFOOT	WELD	CO	123	013247	O 1988
IGNACIO-BLANCO	LA PLATA	CO	067	343874	N 1950	LIGHTFOOT WEST	WELD	CO	123	000279	O 1998
IGO CREEK	WELD	CO	123	343967	N 1956	LILLI	WELD	CO	123	012220	ONA 1987
ILES	MOFFAT	CO	081	344332	O 1924	LIMON	LINCOLN	CO	073	009828	O 1983
IMPALA	WELD	CO	123	005491	O 1981	LINDON	WASHINGTON	CO	121	415219	OA 1959
INCLINE	WASHINGTON	CO	121	005492	O 1982	LINE CAMP	WELD	CO	123	013009	OA 1988
INDEPENDENCE	WELD	CO	123	344890	O 1975	LINGO	KIOWA	CO	061	415880	O 1972
INDIAN	KIOWA	CO	061	011973	O 1986	LIPAN WASH	MESA	CO	077	005850	N 1973
INDIAN BEAD	CHEYENNE	CO	017	015604	O 1995	LISBON SE	SAN MIGUEL	CO	113	417017	N 1960
INDIAN CAVE	WELD	CO	123	345169	OA 1964	LITTLE BEAVER	ADAMS	CO	001	417792	ONA 1951
INDIAN RUN	ROUTT	CO	107	345541	N 1956	LITTLE BEAVER	WASHINGTON	CO	121	417792	ONA 1951
INDIO	KIOWA	CO	061	345727	OA 1964	LITTLE BEAVER EAST	WASHINGTON	CO	121	417854	OA 1954
INTREPID	ADAMS	CO	001	005495	OA 1981	LITTLE BUD	LINCOLN	CO	073	010966	O 1985
IRISH CREEK	MOFFAT	CO	081	348254	N 1961	LITTLE CREEK	HUERFANO	CO	055	418412	N 1998
IRONDALE	ADAMS	CO	001	348787	OA 1972	LITTLE DUDE	KIOWA	CO	061	002159	O 1978
IRONHORSE	ADAMS	CO	039	348812	OA 1969	LITTLE HOOT	LOGAN	CO	075	418598	ON 1953
ISLAND BUTTE	MONTEZUMA	CO	083	014245	OA 1991	LITTLE HOOT SOUTH	LOGAN	CO	075	418610	ON 1974
JACE	KIOWA	CO	061	013490	OA 1989	LITTLE SNAKE	MOFFAT	CO	081	419621	N 1958
JACK DRAW	MORGAN	CO	087	016912	OA 1993	LITTLE TREE	MORGAN	CO	087	012563	O 1987
JACK RABBIT	WASHINGTON	CO	121	352634	O 1961	LITTLE UTE	MONTEZUMA	CO	083	016325	O 1994
JACKKNIFE	ARAPAHOE	CO	005	352773	O 1975	LOAM	MORGAN	CO	087	421389	OA 1957
JACKPOT	MORGAN	CO	087	352851	OA 1955	LOAM	WELD	CO	123	421389	OA 1957
JACKPOT	WELD	CO	123	352851	OA 1955	LOBO	WASHINGTON	CO	121	421451	OA 1963
JACKPOT SE	MORGAN	CO	087	005499	N 1981	LOCO	LOGAN	CO	075	422009	N 1978
JACKPOT SOUTH	MORGAN	CO	087	352882	O 1955	LODESTONE	MORGAN	CO	087	002160	ON 1977
JACKSON	MORGAN	CO	087	353006	O 1954	LODGE	LOGAN	CO	075	422474	O 1963
JADE	WELD	CO	123	353657	O 1964	LOGAN	LOGAN	CO	075	422722	O 1951
JALAPENO	KIOWA	CO	061	013878	O 1990	LOGAN NORTH	LOGAN	CO	075	422908	OA 1955
JAMBOREE	ADAMS	CO	001	353998	ONA 1970	LOGAN WASH	GARFIELD	CO	045	004950	N 1980
JASPER	WELD	CO	123	355393	OA 1959	LOMA	CHEYENNE	CO	017	423466	O 1969
JAVELIN	GARFIELD	CO	045	100007	N 1995	LONE DUCK	PHILLIPS	CO	095	017954	N 2002
JAYHAWK DRAW	ELBERT	CO	039	016311	O 1997	LONE MESA	DOLORES	CO	033	005856	N 1981
JEEPER	WASHINGTON	CO	121	356760	OA 1974	LONE PINE	JACKSON	CO	057	424675	OA 1971
JESSE	WASHINGTON	CO	121	356800	O 1978	LONE STAR	WASHINGTON	CO	121	424799	O 1977
JITTER	WASHINGTON	CO	121	359998	OA 1963	LONE TREE	ADAMS	CO	001	424985	OA 1974
JOES	YUMA	CO	125	013237	O 1988	LONE TREE	ARAPAHOE	CO	005	424985	OA 1974
JOHNNY MOORE MOUNTAIN	JACKSON	CO	057	002129	OA 1978	LONE VALLEY	WASHINGTON	CO	121	425047	OA 1957
JOHNSON HILL	LOGAN	CO	075	361952	N 1953	LONESOME COYOTE	WELD	CO	123	012565	OA 1988
JOHNSON HILL EAST	LOGAN	CO	075	361983	N 1954	LONG CANYON	LAS ANIMAS	CO	071	425388	N 1994

Field Name	County Name	State Sub	Co Code	Field Code	Field Disc Type Year	Field Name	County Name	State Sub	Co Code	Field Code	Field Disc Type Year
LONG SOUTH	WELD	CO	123	425946	OA 1953	NEW RAYMER	WELD	CO	123	504680	OA 1933
LONGBRANCH	ADAMS	CO	001	426052	ONA 1972	NEW WINDSOR	WELD	CO	123	505083	OA 1956
LONGHORN	ELBERT	CO	039	426070	O 1980	NIGHT FIRE	CHEYENNE	CO	017	014575	O 1992
LONGHORN GULCH	CHEYENNE	CO	017	014565	N 1992	NIGHTHAWK	WELD	CO	123	012589	OA 1988
LONGKNIFF	WASHINGTON	CO	121	000115	N 1978	NILE	ADAMS	CO	001	508331	ONA 1969
LONGMONT	BOULDER	CO	013	002162	OA 1979	NIMBUS	ADAMS	CO	001	005949	OA 1980
LONGS PEAK	WELD	CO	123	015606	O 1995	NINA VIEW	LAS ANIMAS	CO	071	508548	N 1948
LOOKOUT	KIT CARSON	CO	063	426659	ON 1974	NINE MILE	RIO BLANCO	CO	103	508579	O 1966
LOST BOY	WELD	CO	123	012566	O 1987	NOONEN RANCH	ADAMS	CO	001	511192	OA 1951
LOST CREEK	WELD	CO	123	428271	ON 1957	NOONEN RANCH SOUTH	ADAMS	CO	001	005952	OA 1982
LOST STEER	WELD	CO	123	013616	OA 1989	NORIA	LOGAN	CO	075	511750	O 1966
LOULA	LOGAN	CO	075	429480	O 1955	NORTH BUFFALO	KIOWA	CO	061	005954	O 1980
LOVE RANCH	RIO BLANCO	CO	103	001978	N 1999	NORTH SHORE	LOGAN	CO	075	512596	O 1966
LOVELAND	LARIMER	CO	069	429945	ONA 1950	NUGGET	WASHINGTON	CO	121	514611	OA 1959
LOVELAND	WELD	CO	123	429945	ONA 1950	NUNN	WELD	CO	123	514766	O 1982
LOWER HORSE DRAW	RIO BLANCO	CO	103	430844	N 1960	OAK CREEK	ROUITT	CO	107	516690	O 1949
LOWRY	ARAPAHOE	CO	005	431022	OA 1972	OAKDALE	HUERFANO	CO	055	517186	N 1997
LOWRY	ELBERT	CO	039	431022	OA 1972	OASIS	MORGAN	CO	087	518386	O 1981
LUBERS	BENT	CO	011	431783	N 1956	OIL WELL MOUNTAIN	DELTA	CO	029	013909	OA 1990
LUFT	LOGAN	CO	075	433426	ONA 1952	OLD BALDY	YUMA	CO	125	522657	N 1977
LUNAR	ARAPAHOE	CO	005	434015	O 1981	OLD HOUSE	WELD	CO	123	014265	O 1991
LUSTER	MORGAN	CO	087	434511	OA 1958	OLD ROAD	WASHINGTON	CO	121	013623	N 1989
MACK CREEK	MESA	CO	077	438760	N 1957	OMAR	WELD	CO	123	525308	N 1972
MAKO	LARIMER	CO	069	009838	OA 1983	ONYX	MORGAN	CO	087	526083	O 1959
MAKO	WELD	CO	123	009838	OA 1983	OPAL	MORGAN	CO	087	526176	O 1959
MALLARD	KIOWA	CO	061	442387	O 1981	OPEN VIEW	WELD	CO	123	000275	N 1998
MALLARD	RIO BLANCO	CO	103	442387	N 2001	ORCHARD	MORGAN	CO	087	527331	ON 1956
MALPAIS	WELD	CO	123	442666	N 1958	ORCHARD WEST	MORGAN	CO	087	005973	O 1982
MAMM CREEK	GARFIELD	CO	045	017081	N 1959	ORIOLE	LOGAN	CO	075	005287	N 1980
MANASSAS	LINCOLN	CO	073	012001	N 1986	ORION	MORGAN	CO	087	002206	ON 1979
MANCOS RIVER	MONTEZUMA	CO	083	443379	O 1927	OTIS	WASHINGTON	CO	121	530276	N 1954
MANDAN	WASHINGTON	CO	121	008557	OA 1987	OUTPOST	WELD	CO	123	010145	N 1989
MANDELLA	ADAMS	CO	001	009839	ONA 1984	OVERLOOK	WASHINGTON	CO	121	531578	O 1985
MANGY DOG	LARIMER	CO	069	009840	O 1984	OWL CREEK	WELD	CO	123	532415	OA 1982
MANILA	ADAMS	CO	001	443658	N 1972	OXBOW	WASHINGTON	CO	121	532601	O 1962
MANTLE	WELD	CO	123	444712	N 1960	OYSTER	CHEYENNE	CO	017	016185	N 1996
MAPLE	MORGAN	CO	087	445239	N 1963	PACK	WASHINGTON	CO	121	534671	N 1979
MARBLE WASH	MONTEZUMA	CO	083	446045	OA 1958	PADRONI	LOGAN	CO	075	535338	ON 1951
MARGUERITE	CHEYENNE	CO	017	016332	O 1997	PADRONI WEST	LOGAN	CO	075	535369	OA 1952
MARIA	ADAMS	CO	001	447058	OA 1973	PAGODA	ROUITT	CO	107	535679	N 1948
MARKS BUTTE	SEDGWICK	CO	115	448494	N 1953	PALEFACE	LINCOLN	CO	073	536717	O 1976
MARKS BUTTE NORTH	SEDGWICK	CO	115	005865	OA 1982	PALOMINO	LOGAN	CO	075	537461	O 1975
MASTERS	MORGAN	CO	087	452090	ON 1953	PAPOOSE CANYON	DOLORES	CO	033	538903	ONA 1970
MASTERS	WELD	CO	123	452090	ON 1953	PAPOOSE CANYON	MONTEZUMA	CO	083	538903	ONA 1970
MAUDLIN GULCH	MOFFAT	CO	081	453609	OA 1947	PARACHUTE	GARFIELD	CO	045	009661	N 1985
MAVERICK	WELD	CO	123	454136	O 1959	PARK	MORGAN	CO	087	539864	OA 1954
MAXWELL	KIOWA	CO	061	454725	N 1998	PARK MOUNTAIN	RIO BLANCO	CO	103	013272	N 1988
MAY	WELD	CO	123	454880	ON 1956	PASS CREEK	CHEYENNE	CO	017	541617	O 1982
MAYBERRY	MOFFAT	CO	081	455252	N 1992	PATRIOT	YUMA	CO	125	013407	N 2005
MAYFIELD	CHEYENNE	CO	017	455469	O 1985	PATROL	WASHINGTON	CO	121	542623	OA 1964
MCCALLUM	JACKSON	CO	057	456717	ONA 1926	PATROL NORTH	WASHINGTON	CO	121	008409	OA 1984
MCCALLUM SOUTH	JACKSON	CO	057	456748	ON 1928	PAWNEE	WELD	CO	123	544421	N 1989
MCCLAVE	BENT	CO	011	457461	N 1952	PAWNEE BUTTES	WELD	CO	123	005982	O 1981
MCCLAVE	KIOWA	CO	061	457461	N 1952	PAWNEE CREEK	LOGAN	CO	075	544514	OA 1951
MCCLAVE	PROWERS	CO	099	457461	N 1952	PAWNEE CREEK NORTH	LOGAN	CO	075	544545	N 1955
MCCLLEAN	MONTEZUMA	CO	083	457480	ON 1974	PAWNEE HILLS	LOGAN	CO	075	544607	N 1954
MCELMO	MONTEZUMA	CO	083	459476	N 1944	PAWNEE PIONEER	WELD	CO	123	016361	O 1996
MCHATTON	RIO BLANCO	CO	103	005874	O 1982	PEACE PIPE	ARAPAHOE	CO	005	545606	N 1972
MCKENZIE	WELD	CO	123	461305	ON 1956	PEACHTREE	MESA	CO	077	005984	N 1979
MCRAE	MORGAN	CO	087	463103	OA 1953	PEACOCK	WELD	CO	123	545685	O 1998
MEADOW SPRINGS	LARIMER	CO	069	010542	O 1985	PEAK VIEW	ELBERT	CO	039	009887	ON 1984
MEANDER	ROUITT	CO	107	464165	O 1981	PEAVY	LOGAN	CO	075	546522	ON 1955
MENEFEE MOUNTAIN	MONTEZUMA	CO	083	002178	OA 1977	PEBBLE	LOGAN	CO	075	546553	OA 1957
MERINO	LOGAN	CO	075	468505	OA 1950	PECK DITCH	MOFFAT	CO	081	009888	O 1982
MERINO NE	LOGAN	CO	075	468536	O 1953	PECONIC	KIT CARSON	CO	063	005986	N 1980
MESA VIEW	MOFFAT	CO	081	005878	OA 1982	PEETZ NW	LOGAN	CO	075	548041	ON 1952
MESAGAR	GARFIELD	CO	045	013902	N 1990	PEETZ TABLE	LOGAN	CO	075	016364	O 1996
MESCALERO	WASHINGTON	CO	121	469652	O 1983	PEETZ WEST	LOGAN	CO	075	548072	ON 1952
MESSER	MORGAN	CO	087	469931	O 1952	PELT	ROUITT	CO	107	548581	ON 1973
MESSEX	MORGAN	CO	087	469962	OA 1951	PENNYPACKER	KIT CARSON	CO	063	000276	N 1998
MESSEX WEST	MORGAN	CO	087	469993	OA 1955	PEORIA	ARAPAHOE	CO	005	550149	ON 1970
METEOR	LINCOLN	CO	073	017203	OA 2002	PEORIA NORTH	ARAPAHOE	CO	005	550180	ON 1970
MICHIGAN RIVER	JACKSON	CO	057	471219	OA 1957	PEREGRINE	YUMA	CO	125	005991	N 1981
MIDDLEMIST	ADAMS	CO	001	471939	OA 1952	PERSIGO WASH	MESA	CO	077	003716	N 1972
MIDJAY	ADAMS	CO	001	472218	N 1958	PETERSON	MORGAN	CO	087	552319	OA 1955
MIDNIGHT	WASHINGTON	CO	121	009865	O 1984	PHEASANT	ADAMS	CO	001	553722	ON 1980
MIDWAY	BACA	CO	009	472745	N 1958	PHLEGLEY	WASHINGTON	CO	121	553846	OA 1955
MILDRED	YUMA	CO	125	473830	N 1977	PHILADELPHIA CREEK	RIO BLANCO	CO	103	554035	N 1975
MINI	WELD	CO	123	012234	O 1986	PHUMA	PHILLIPS	CO	095	554449	N 1976
MINTO	LOGAN	CO	075	478046	OA 1953	PHUMA	YUMA	CO	125	554449	N 1976
MINTO NORTH	LOGAN	CO	075	478077	OA 1954	PICEANCE CREEK	RIO BLANCO	CO	103	554497	N 1930
MIRAGE	WASHINGTON	CO	121	013617	O 1989	PICEANCE CREEK SOUTH	RIO BLANCO	CO	103	554528	N 1954
MISSOURI CREEK	RIO BLANCO	CO	103	478790	N 1960	PIERCE	WELD	CO	123	555303	OA 1955
MOCCASIN	ADAMS	CO	001	480287	OA 1964	PIKE	WELD	CO	123	555787	O 1975
MOCKINGBIRD	KIOWA	CO	061	012013	O 1986	PING	WASHINGTON	CO	121	016365	O 1994
MODEL	LAS ANIMAS	CO	071	480411	N 1927	PINNACLE	RIO BLANCO	CO	103	557659	ON 1956
MOFFAT	MOFFAT	CO	081	480659	ONA 1924	PINNEC NORTH	MORGAN	CO	087	557721	OA 1956
MONAHAN LAKES	WELD	CO	123	481290	N 1977	PINTAIL	ARAPAHOE	CO	005	557845	O 1981
MONTE	WASHINGTON	CO	121	482457	O 1964	PINTO	WASHINGTON	CO	121	557876	O 1963
MONTROSE DOME	MONTROSE	CO	085	482984	N 1958	PINTO NORTH	WASHINGTON	CO	121	006013	N 1979
MOORE	ADAMS	CO	001	483635	OA 1959	PINYON RIDGE	RIO BLANCO	CO	103	014271	N 1991
MOOSE	LOGAN	CO	075	484224	O 1993	PIONEER	KIOWA	CO	061	557938	N 1973
MORNINGSIDE	WELD	CO	123	485603	ONA 1969	PITCH	WASHINGTON	CO	121	558527	OA 1961
MOSLEY	MORGAN	CO	087	487231	N 1955	PLAINS	WASHINGTON	CO	121	559349	OA 1975
MOUNT HOPE	LOGAN	CO	075	488781	ON 1950	PLAINSMAN	MORGAN	CO	087	559442	OA 1963
MOUNT HOPE EAST	LOGAN	CO	075	488812	OA 1954	PLAINSMAN	WELD	CO	123	559442	OA 1963
MOUNT HOPE NORTH	LOGAN	CO	075	488874	OA 1952	PLATEAU	MESA	CO	077	559628	N 1958
MOUNT PEARL	CHEYENNE	CO	017	008932	OA 1984	PLATNER	WASHINGTON	CO	121	559659	N 1955
MOUNTAIN VIEW EAST	ADAMS	CO	001	489463	OA 1953	PLAYA	BACA	CO	009	559814	N 1961
MOUTHPIECE	ADAMS	CO	001	009875	OA 1984	PLEASANT RIDGE	MORGAN	CO	087	560496	ON 1970
MUDDY CREEK	ADAMS	CO	001	492223	OA 1955	PLEASANT VALLEY	WASHINGTON	CO	121	560651	OA 1955
MUSKET	ADAMS	CO	001	495271	O 1972	PLUM BUSH CREEK	WASHINGTON	CO	121	561333	OA 1954
MUSKRAT	ARAPAHOE	CO	005	495447	OA 1974	POCO	WASHINGTON	CO	121	562062	O 1967
MUSTANG	WELD	CO	123	495602	ON 1962	POD	WASHINGTON	CO	121	562124	OA 1961
NABAR	LOGAN	CO	075	497526	O 1961	POE	MORGAN	CO	087	562155	O 1954
NACHO	MORGAN	CO	087	013261	OA 1988	POINT BAR	WASHINGTON	CO	121	562465	OA 1970
NARROWS	MORGAN	CO	087	498828	OA 1959	POINT LOOKOUT	MONTEZUMA	CO	083	562775	N 1930
NAVAJO	ARCHULETA	CO	007	010985	O 1985	POINT OF ROCKS	LOGAN	CO	075	562806	O 1981
NAY RANCH	WELD	CO	123	010567	OA 1975	POISON SPRING	ADAMS	CO	001	012255	OA 1959
NEENOSHE	KIOWA	CO	061	005926	OA 1982	POLE GULCH	MOFFAT	CO	081	563457	N 1965
NELSON RESERVOIR	LARIMER	CO	069	005928	OA 1982	POLLEN	ARAPAHOE	CO	005	006022	O 1980
NEW DAY	WELD	CO	123	016344	O 1997	POMMEL	WELD	CO	123	006025	N 1975
NEW HOPE	GARFIELD	CO	045	504184	N 1999	POMMEL WEST	WELD	CO	123	016366	N 1997



# COLORADO

Field Name	County Name	State Sub	Co Code	Field Code	Field Disc Type Year	Field Name	County Name	State Sub	Co Code	Field Code	Field Disc Type Year
PONCHO	ADAMS	CO	001	564387	ON 1971	RUBICON	LINCOLN	CO	073	009916	OA 1984
PONCHO	ARAPAHOE	CO	005	564387	ON 1971	RUBY	WASHINGTON	CO	121	617805	ON 1959
PONCHO SOUTH	ARAPAHOE	CO	005	564435	ON 1973	RUFUS RUN	MORGAN	CO	087	618239	OA 1955
PONY	ADAMS	CO	001	565153	N 1973	RULISON	GARFIELD	CO	045	618549	N 1958
PONY EXPRESS	YUMA	CO	125	565173	N 1977	RUN	MORGAN	CO	087	012620	N 1987
PORTER	ADAMS	CO	001	566650	N 1980	RUNNING BEAR	ADAMS	CO	001	013631	O 1989
POW WOW	LOGAN	CO	075	569006	OA 1968	RUNNING CREEK	ELBERT	CO	039	006383	OA 1980
POWDER WASH	MOFFAT	CO	081	569161	ON 1931	RUNNYMEADE	ELBERT	CO	039	013289	O 1985
POWELL	MORGAN	CO	087	569347	N 1990	RUSH CREEK	WELD	CO	123	619386	N 1954
POWELL PARK	RIO BLANCO	CO	103	569409	ON 1957	RUSH CREEK DRAW	CHEYENNE	CO	017	014278	O 1992
PRAIRIE CANYON	GARFIELD	CO	045	570293	N 1958	RUSH WILLADEL	WASHINGTON	CO	121	619572	ONA 1952
PRAIRIE DOG	BACA	CO	009	570479	N 1958	SABER	LOGAN	CO	075	622829	ON 1962
PRAIRIE VIEW	LOGAN	CO	075	571130	O 1956	SABER	WELD	CO	123	622829	ON 1962
PREWITT	LOGAN	CO	075	572060	OA 1956	SABLE	ADAMS	CO	001	623139	O 1981
PRICE RANCH	WASHINGTON	CO	121	009896	N 1982	SADDLE	WASHINGTON	CO	121	623573	OA 1960
PRICE RANCH	YUMA	CO	125	009896	N 1982	SADDLEBAG	LAS ANIMAS	CO	071	015607	N 1995
PRICE-GRAMPS	ARCHULETA	CO	007	572122	O 1935	SAGE	MONTEZUMA	CO	083	623852	O 1994
PRICKLY PEAR	LOGAN	CO	075	013278	O 1988	SAGE BRUSH HILLS II	RIO BLANCO	CO	103	623867	N 1978
PRISM	ELBERT	CO	039	011003	O 1985	SAGE CREEK	ROUTT	CO	107	623914	OA 1959
PRONGHORN	ARAPAHOE	CO	005	573439	O 1972	SAGE CREEK NORTH	ROUTT	CO	107	623976	OA 1960
PRONTO	ADAMS	CO	001	573443	OA 1975	SAGEHEN	MONTEZUMA	CO	083	009919	OA 1984
PROSPECT	WELD	CO	123	573486	N 1971	SALERNO	CHEYENNE	CO	017	014281	O 1992
PROSPERITY	MORGAN	CO	087	015598	N 1995	SALIS	CHEYENNE	CO	017	006388	O 1982
PUMA	ARAPAHOE	CO	005	006038	O 1981	SALT LAKE	KIOWA	CO	061	626735	O 1981
PURDY	WASHINGTON	CO	121	575261	OA 1955	SAM	MORGAN	CO	087	627200	N 1955
PURGATOIRE	BENT	CO	011	575547	O 1972	SAN ARROYO	ADAMS	CO	001	628068	N 1954
PURGATOIRE RIVER	HUERFANO	CO	055	017080	N 1999	SAN ARROYO CREEK	MORGAN	CO	087	628099	O 1960
PURGATOIRE RIVER	LAS ANIMAS	CO	071	017080	N 1998	SAN JACINTO	LINCOLN	CO	073	628595	O 1985
PYRAMID	ADAMS	CO	001	576401	N 1972	SANBORN DRAW	WELD	CO	123	014590	OA 1992
QUAIL	ADAMS	CO	001	578709	ON 1979	SAND CREEK	PROWERS	CO	099	629742	OA 1983
QUARRY	ADAMS	CO	001	579050	OA 1979	SAND RIVER	MORGAN	CO	087	630393	OA 1954
QUEST	WASHINGTON	CO	121	579684	O 1992	SANDIA PEAK	WASHINGTON	CO	121	010624	O 1985
QUILL	ARAPAHOE	CO	005	579747	O 1979	SANDY	WASHINGTON	CO	121	631261	O 1984
QUIRT	WELD	CO	123	006042	N 1980	SANDY HILL	LOGAN	CO	075	631509	OA 1958
QUIVER	KIOWA	CO	061	580879	OA 1968	SANS ARC	LOGAN	CO	075	013292	OA 1988
RACCOON	MORGAN	CO	087	006045	OA 1982	SANTO	WASHINGTON	CO	121	001257	O 1980
RADAR	ADAMS	CO	001	582587	ON 1976	SAPPHIRE	WASHINGTON	CO	121	633524	OA 1960
RAGGED MOUNTAIN	GUNNISON	CO	051	006046	ONA 1981	SANTANA	WASHINGTON	CO	121	634702	N 1989
RAGO	WASHINGTON	CO	121	583089	OA 1953	SAWBUCK	MORGAN	CO	087	636035	ON 1966
RAGO NORTH	WASHINGTON	CO	121	583120	OA 1954	SCABBARD	WELD	CO	123	636650	OA 1974
RAIN DANCE	LOGAN	CO	075	583445	OA 1976	SCANDARD DRAW	RIO BLANCO	CO	103	636756	N 1958
RAINBOW	WASHINGTON	CO	121	583461	OA 1974	SCARP	LOGAN	CO	075	636942	OA 1958
RAINDROP	LOGAN	CO	075	583753	O 1972	SCHNEIDER DITCH	LOGAN	CO	075	638492	N 1959
RAKE	MORGAN	CO	087	584143	ON 1958	SCHRAMM	YUMA	CO	125	639125	N 1977
RAM	WASHINGTON	CO	121	584655	O 1977	SCOTT HILL	RIO BLANCO	CO	103	009641	OA 1985
RAMEY	LOGAN	CO	075	006049	OA 1981	SCOTTIE	WASHINGTON	CO	121	003723	N 1981
RAMONA	MONTEZUMA	CO	083	584980	O 1965	SCOUT	WASHINGTON	CO	121	640631	O 1970
RAMP	WASHINGTON	CO	121	585042	OA 1958	SEAL	LOGAN	CO	075	641352	O 1961
RAMROD	LOGAN	CO	075	585104	OA 1969	SECOND CREEK	ADAMS	CO	001	642096	OA 1956
RANCHERO	WASHINGTON	CO	121	585693	OA 1963	SECOND WIND	CHEYENNE	CO	017	012627	OA 1988
RANGELY	RIO BLANCO	CO	103	586302	ONA 1902	SENTINEL	KIOWA	CO	061	644434	ON 1975
RANGELY SW	RIO BLANCO	CO	103	013453	N 1989	SENTRY	MORGAN	CO	087	644483	OA 1962
RANGELY WEST	RIO BLANCO	CO	103	016369	N 1996	SERENDIPITY	WELD	CO	123	644650	N 1983
RANGER	WASHINGTON	CO	121	586313	O 1963	SETTLEMENT	KIT CARSON	CO	063	006408	N 1980
RATON	LAS ANIMAS	CO	071	015810	N 1994	SETTLER	LOGAN	CO	075	645072	N 1961
RATTLESNAKE	WELD	CO	123	587274	OA 1967	SEVEN CROSS	WELD	CO	123	006409	O 1981
RATTLESNAKE BUTTES	WELD	CO	123	012614	OA 1987	SEVERANCE	WELD	CO	123	006410	ONA 1983
RAWHIDE	MORGAN	CO	087	587925	O 1963	SHALE RIDGE SOUTH	GARFIELD	CO	045	013929	N 2003
RAYMER CREEK	LOGAN	CO	075	588297	O 1953	SHALE RIDGE SOUTH	MESA	CO	077	013929	N 1990
RAZOR	ARAPAHOE	CO	005	006052	O 1981	SHAMROCK	ADAMS	CO	001	647475	O 1991
RED CLOUD	WASHINGTON	CO	121	590243	OA 1969	SHAVANO	CHEYENNE	CO	017	013299	O 1988
RED GIANT	KIOWA	CO	061	016370	O 1994	SHEARS DRAW	WASHINGTON	CO	121	649180	OA 1955
RED LION	SEDGWICK	CO	115	591359	N 1964	SHEEHAN	WELD	CO	123	649218	N 1975
RED MESA	LA PLATA	CO	067	591452	ON 1924	SHEEP CREEK	MESA	CO	077	649242	N 1958
RED WILLOW	YUMA	CO	125	016371	N 1994	SHEEP MOUNTAIN	HUERFANO	CO	055	006416	N 1971
REDWING	WASHINGTON	CO	121	592878	ONA 1968	SHELLAH	MORGAN	CO	087	649552	N 1961
REFLEX	WELD	CO	123	012053	N 1986	SHELL CREEK	MOFFAT	CO	081	650017	N 1955
REGENT	MORGAN	CO	087	594304	O 1955	SHERIDAN LAKE	KIOWA	CO	061	650916	O 1968
RENEGADE	MORGAN	CO	087	595947	N 1971	SHIELD	LOGAN	CO	075	651877	ONA 1959
RENFRO CREEK	ROUTT	CO	107	596009	O 1962	SHINNECOCK	KIT CARSON	CO	063	000277	N 1998
REPUBLICAN	YUMA	CO	125	596494	N 1976	SHIRE GULCH	MESA	CO	077	652745	N 1960
RERUN	LOGAN	CO	075	002227	N 1977	SHIVAREE	WELD	CO	123	653024	O 1970
REWARD	WELD	CO	123	597047	OA 1972	SHOAL	WASHINGTON	CO	121	006419	O 1982
RHOADES	CHEYENNE	CO	017	004784	O 1988	SHORELINE	LOGAN	CO	075	653706	O 1964
RIDGE	MORGAN	CO	087	600613	O 1956	SHOUT	YUMA	CO	125	654025	N 1976
RIFT	LOGAN	CO	075	601202	N 1957	SIDEWINDER	ARAPAHOE	CO	005	655090	ON 1973
RILL	WASHINGTON	CO	121	601543	O 1958	SIERRA	MONTEZUMA	CO	083	655318	ONA 1957
RIMROCK	ADAMS	CO	001	601574	N 1969	SIGNAL HILLS	PROWERS	CO	099	655442	N 1976
RING	WASHINGTON	CO	121	602008	OA 1960	SIMPSON	ADAMS	CO	001	657085	O 1959
RINGER	ADAMS	CO	001	602039	O 1970	SINGLE	LOGAN	CO	075	657541	N 1977
RIO	MORGAN	CO	087	602473	OA 1961	SIoux	WASHINGTON	CO	121	657922	OA 1967
RIppLE	MORGAN	CO	087	006066	O 1982	SKINNER RIDGE	GARFIELD	CO	045	013633	N 1989
RITA	KIOWA	CO	061	603155	O 1976	SKIPPING STONE	FREMONT	CO	043	015608	O 1995
RIVERSIDE	WELD	CO	123	603992	N 1955	SLATER DOME	MOFFAT	CO	081	600255	N 1954
RIVERSIDE II NE	WELD	CO	123	005924	OA 1980	SLEEPER	WELD	CO	123	606027	ON 1968
RIVERSIDE NORTH	WELD	CO	123	604070	O 1981	SLEEPING UTE	MONTEZUMA	CO	083	016384	O 1994
ROADRUNNER	MONTEZUMA	CO	083	004788	ON 1985	SLICK ROCK	SAN MIGUEL	CO	113	661092	N 1972
ROADSIDE	WELD	CO	123	002641	O 1981	SLIPPERY SIDES	ROUTT	CO	107	012632	OA 1987
ROBERTS CANYON	MESA	CO	077	605892	N 1960	SLOAN	WELD	CO	123	661495	OA 1974
ROCK	MESA	CO	077	607566	O 1976	SMILEY	WASHINGTON	CO	121	662134	O 1990
ROCK CANYON	GARFIELD	CO	045	607628	N 1973	SMOKY CREEK	CHEYENNE	CO	017	663169	O 1969
ROCK CREEK	YUMA	CO	125	607659	N 1979	SMOKY HILL	KIT CARSON	CO	063	663200	ON 1965
ROCKIES	WASHINGTON	CO	121	015459	O 1995	SNIFF RANCH	BENT	CO	011	663951	OA 1972
ROCKY POINT	RIO BLANCO	CO	103	609550	OA 1976	SNOWBIRD	ARAPAHOE	CO	005	663989	O 1973
RODEO BULLFIGHTER	WELD	CO	123	006370	O 1982	SNOWDRIFT	WELD	CO	123	006431	O 1979
RODERICK	WASHINGTON	CO	121	609829	OA 1956	SNOWFLAKE	WASHINGTON	CO	121	664106	N 1972
ROGGEN	ADAMS	CO	001	610821	N 1994	SODA LAKE	JEFFERSON	CO	059	664378	O 1955
ROGGEN	WELD	CO	123	610821	ONA 1953	SODBUSTER	LOGAN	CO	075	664455	O 1972
ROLLING HILLS	WASHINGTON	CO	121	611472	O 1979	SOLDIER CANYON	GARFIELD	CO	045	664765	N 1976
ROMAN NOSE	ADAMS	CO	001	611658	OA 1967	SOLDIER CANYON	RIO BLANCO	CO	103	664765	N 1976
ROMAN NOSE	ARAPAHOE	CO	005	611658	OA 1967	SOLITAIRE	KIT CARSON	CO	063	010629	N 1983
ROMAN NOSE NORTH	ADAMS	CO	001	009912	OA 1983	SOMBRERO	WASHINGTON	CO	121	665246	O 1993
ROOSTER	BACA	CO	009	008994	O 1984	SONAR	ADAMS	CO	001	006435	OA 1981
ROSE RANCH	KIOWA	CO	061	009914	OA 1984	SONGBIRD	ELBERT	CO	039	665660	OA 1976
ROSENER	ADAMS	CO	001	613859	ON 1954	SOONER	WELD	CO	123	665928	ONA 1969
ROUGHNECK	ARAPAHOE	CO	005	006378	O 1981	SORRENTO	CHEYENNE	CO	017	666331	ONA 1976
ROULETTE	MORGAN	CO	087	615372	N 1981	SORRENTO SOUTH	CHEYENNE	CO	017	014289	O 1992
ROUND STONE	CHEYENNE	CO	017	015811	O 1994	SOUTH CANYON	GARFIELD	CO	045	666641	N 1957
ROUND TABLE	MOFFAT	CO	081	615812	O 1967	SOUTH CANYON	MESA	CO	077	666641	N 1957
ROUNDUP	MORGAN	CO	087	616060	N 1967	SPACE CITY	WELD	CO	123	667350	N 1973
ROWEL	WASHINGTON	CO	121	616630	O 1975	SPANISH PEAKS	LAS ANIMAS	CO	071	015609	N 1995
ROYAL FLUSH	PROWERS	CO	099	013288	O 1988	SPAR	WASHINGTON	CO	121	667664	OA 1958
RUBICON	ELBERT	CO	039	009916	OA 1984	SPEAKER	CHEYENNE	CO	017	013745	OA 1990

Field Name	County Name	State Sub	Co Code	Field Code	Field Disc Type Year	Field Name	County Name	State Sub	Co Code	Field Code	Field Disc Type Year
SPEAKER	KIT CARSON	CO	063	013745	O 1994	TRIBUTE	WELD	CO	123	717282	N 1973
SPEAKER NORTH	KIT CARSON	CO	063	015160	OA 1992	TRIGGER	ADAMS	CO	001	717424	OA 1971
SPEAR	WASHINGTON	CO	121	668537	N 1977	TROOPER	KIOWA	CO	061	002488	ON 1975
SPELUNKER	BACA	CO	009	016386	N 1997	TROUT CREEK	ROUTT	CO	107	718788	O 1979
SPENSON	WELD	CO	123	016387	O 1997	TRUJILLO CREEK	LAS ANIMAS	CO	071	012302	N 1987
SPINDLE	ADAMS	CO	001	669606	ONA 1972	TUMBLEWEED	WELD	CO	123	720811	OA 1968
SPINDLE	BOULDER	CO	013	669606	ONA 1972	TURNER	WELD	CO	123	722175	O 1955
SPINDLE	BROOMFIELD	CO	014	669606	ONA 1972	TURQUOISE	LOGAN	CO	075	722528	OA 1976
SPINDLE	WELD	CO	123	669606	ONA 1972	TWIN BUTTES	GARFIELD	CO	045	723516	N 1952
SPOTTED DOG	WASHINGTON	CO	121	017827	ON 2002	TWIN MILLS	LOGAN	CO	075	723702	ON 1957
SPRING	GARFIELD	CO	045	670795	N 1998	TWO MILE	WELD	CO	123	724043	ONA 1956
SPRING CREEK	LOGAN	CO	075	670919	O 1958	UNICORN	ADAMS	CO	001	007259	O 1982
SPRINGDALE	LOGAN	CO	075	671415	N 1951	UNION RESERVOIR	WELD	CO	123	007260	O 1981
SPRINGDALE SOUTH	LOGAN	CO	075	671446	OA 1952	URANUS	WASHINGTON	CO	121	729966	OA 1978
SPRUCE	WELD	CO	123	671973	ONA 1956	VALENTINE	WELD	CO	123	732201	N 1981
SPUR	CHEYENNE	CO	017	672097	O 1981	VALLERY	MORGAN	CO	087	732449	ON 1954
SPURGIN	WELD	CO	123	672252	OA 1954	VALLEY	WELD	CO	123	732480	N 1982
SPURGIN NORTH	WELD	CO	123	672283	O 1957	VAQUERO	LOGAN	CO	075	733999	N 1971
SQUAW CREEK	DOLORES	CO	033	672624	O 1981	VEGA	MEGA	CO	077	735145	N 1977
STAGE STOP	WELD	CO	123	675492	OA 1975	VELVET	MORGAN	CO	087	735680	O 1975
STAGECOACH	MORGAN	CO	087	675523	OA 1966	VENUS	WELD	CO	123	735960	N 1980
STALLION	WASHINGTON	CO	121	675709	O 1966	VERDE	BACA	CO	009	736100	OA 1972
STAMPEDE	LOGAN	CO	075	675854	N 1973	VERMEJO RANCH	LAS ANIMAS	CO	071	000418	N 1999
STANLEY CUP	ELBERT	CO	039	016389	O 1996	VERNON	YUMA	CO	125	736658	N 1976
STAR	WELD	CO	123	676701	N 1991	VIGOR	WELD	CO	123	738790	ON 1958
STATELINE	MOFFAT	CO	081	677662	N 1976	VILAS	BACA	CO	009	738852	N 1966
STEM	WASHINGTON	CO	121	679429	N 1964	VIM	WELD	CO	123	739069	O 1957
STERLING	LOGAN	CO	075	679832	N 1955	VIMY RIDGE	ELBERT	CO	039	739084	OA 1972
STIRRUP	WASHINGTON	CO	121	681165	O 1968	VISTA	LOGAN	CO	075	740030	OA 1955
STOCKADE	MORGAN	CO	087	681230	O 1976	VOLTAGE	WELD	CO	123	741271	OA 1965
STOCKHOLM	CHEYENNE	CO	017	681382	O 1983	VOLTEN	WELD	CO	123	014306	O 1991
STONE CORRAL	WELD	CO	123	013635	N 1989	VORTEX	WASHINGTON	CO	121	007261	O 1981
STONE PONY	DOLORES	CO	033	014602	N 1992	WADDLE CREEK	MOFFAT	CO	081	743699	OA 1964
STONEHAM	WELD	CO	123	682219	N 1952	WAGES	YUMA	CO	125	744081	N 1979
STONEHAM SOUTH	WELD	CO	123	682250	ON 1952	WAGON TRAIL	BENT	CO	011	744319	N 1973
STONES THROW	YUMA	CO	125	016391	N 1994	WAHOO	LOGAN	CO	075	744815	OA 1971
STONINGTON	BACA	CO	009	682550	N 1976	WAITE LAKE	WELD	CO	123	744892	ONA 1974
STONY BUTTES	LOGAN	CO	075	682560	ON 1955	WALKER	LOGAN	CO	075	745776	ON 1950
STONY POINT	WASHINGTON	CO	121	682622	OA 1954	WALLBANGER	ELBERT	CO	039	007264	OA 1982
STRAND	WASHINGTON	CO	121	683614	OA 1959	WALSH	BACA	CO	009	747078	N 1961
STRASBURG	ADAMS	CO	001	663691	OA 1976	WAMPUM	WASHINGTON	CO	121	747884	O 1966
STRIKE	MORGAN	CO	087	684482	N 1961	WAR DANCE	WELD	CO	123	748628	O 1971
STUBBLE	LOGAN	CO	075	685675	N 1979	WARD	WASHINGTON	CO	121	748814	O 1966
STUMP	MORGAN	CO	087	002448	O 1997	WARLOCK	ADAMS	CO	001	749232	ON 1973
SUGAR LOAF	MOFFAT	CO	081	686745	N 1953	WARPAINT	WASHINGTON	CO	121	749518	N 1973
SULPHUR CREEK	RIO BLANCO	CO	103	687520	ON 1955	WARRIOR	LOGAN	CO	075	749806	ON 1962
SULPHUR CREEK SOUTH	RIO BLANCO	CO	103	687551	N 1958	WATKINS	ADAMS	CO	001	751728	N 1981
SUN	ADAMS	CO	001	688915	OA 1969	WATTENBERG	ADAMS	CO	001	752131	ONA 1970
SUNBONNET	LOGAN	CO	075	689120	O 1976	WATTENBERG	BOULDER	CO	013	752131	ONA 1970
SUNDANCE	CHEYENNE	CO	017	008336	O 1991	WATTENBERG	BROOMFIELD	CO	014	752131	ONA 1970
SUNDOWN	WASHINGTON	CO	121	689163	ON 1970	WATTENBERG	DENVER	CO	031	752131	ONA 1970
SUNUP	WASHINGTON	CO	121	690363	O 1973	WATTENBERG	LARIMER	CO	069	752131	ONA 1970
SUPAHA	WELD	CO	123	690470	OA 1978	WATTENBERG	WELD	CO	123	752131	ONA 1970
SUPERIOR	BOULDER	CO	013	000161	N 1978	WAUNETA	YUMA	CO	125	752596	N 2005
SURVEYOR CREEK	WASHINGTON	CO	121	690651	ONA 1955	WAVERLY	YUMA	CO	125	752720	N 1977
SWAN	WASHINGTON	CO	121	691620	OA 1955	WEASEL	WELD	CO	123	014308	OA 1991
TABLE MOUNTAIN	BOULDER	CO	013	695460	O 1980	WEAVER RIDGE	RIO BLANCO	CO	103	013641	N 1989
TABLETOP	BENT	CO	011	007975	N 1980	WELDONA	MORGAN	CO	087	756743	OA 1959
TABLETOP	PROWERS	CO	099	007975	N 1980	WELLINGTON	LARIMER	CO	069	757270	ON 1923
TACO	WASHINGTON	CO	121	006463	N 1975	WEST SIDE CANAL	MOFFAT	CO	081	760277	N 1966
TAIGA MOUNTAIN	RIO BLANCO	CO	103	006465	N 1981	WESTFORK	WASHINGTON	CO	121	760649	OA 1956
TAMPA	WELD	CO	123	697093	OA 1965	WESTPLAINS	LOGAN	CO	075	761145	OA 1954
TAP	WASHINGTON	CO	121	697403	O 1975	WESTPLAINS NORTH	LOGAN	CO	075	761176	ON 1955
TAPADERO	WELD	CO	123	697465	O 1971	WETZEL CREEK	WASHINGTON	CO	121	761703	OA 1955
TARN	WASHINGTON	CO	121	697899	OA 1961	WHEELER LAKE	WELD	CO	123	762788	OA 1976
TEARDROP	MOFFAT	CO	081	016184	N 1996	WHIRLPOOL	WASHINGTON	CO	121	007268	O 1980
TEMPEST	WELD	CO	123	700798	OA 1962	WHISPER	YUMA	CO	125	763468	N 1975
TEMPLE CANYON	MOFFAT	CO	081	700829	OA 1953	WHITE	LOGAN	CO	075	763641	ONA 1957
TENDERFOOT	MORGAN	CO	087	002471	O 1976	WHITE BUTTE	WELD	CO	123	763734	OA 1954
TEPEE	WELD	CO	123	701469	O 1974	WHITE EAGLE	WASHINGTON	CO	121	764001	N 1977
TERRACE	WELD	CO	123	701945	OA 1958	WHITE FACE BUTTE	RIO BLANCO	CO	103	007270	N 1978
TERRACE SOUTH	WELD	CO	123	016393	O 1997	WHITE RIVER	RIO BLANCO	CO	103	764757	N 1890
TEXAS MOUNTAIN	RIO BLANCO	CO	103	703092	ONA 1964	WHITE WOMAN CREEK	CHEYENNE	CO	017	016916	N 1999
THIRD CREEK	ADAMS	CO	001	704472	ONA 1971	WHITETAIL	LOGAN	CO	075	765780	N 1980
THIRD CREEK	DENVER	CO	031	704472	ONA 1971	WHITewater	MEGA	CO	077	765935	OA 1974
THISTLE	WASHINGTON	CO	121	704742	O 1974	WICKIUP	ADAMS	CO	001	007271	O 1983
THORNBURG	MOFFAT	CO	081	705743	ON 1925	WIGGINS	MORGAN	CO	087	767268	OA 1982
THORNBURG	RIO BLANCO	CO	103	705743	ON 1925	WIGWAM	ADAMS	CO	001	767342	ONA 1974
THREE BRIDGES	HUERFANO	CO	055	012076	N 1986	WIGWAM	WELD	CO	123	767342	ONA 1974
THUNDER	RIO BLANCO	CO	103	707055	N 1977	WILD CARD	ARAPAHOE	CO	005	768057	O 1977
THUNDERBIRD	WELD	CO	123	707066	O 1972	WILD DOVE	PROWERS	CO	099	000280	N 1998
TIERRA PLANO	YUMA	CO	125	015610	N 1995	WILD FOX	CHEYENNE	CO	017	000281	N 1998
TIMBER CREEK	CHEYENNE	CO	017	708502	OA 1969	WILD HORSE	WELD	CO	123	768167	OA 1965
TIMBERLINE	GARFIELD	CO	045	016395	N 1996	WILD ROSE	WELD	CO	123	768277	O 1984
TIMPE	MORGAN	CO	087	708719	O 1955	WILD SAGE BRUSH	CHEYENNE	CO	017	010649	N 2002
TITAN	WELD	CO	123	709761	OA 1975	WILD SAGE BRUSH	KIOWA	CO	061	010649	O 1984
TOAD	LARIMER	CO	069	012077	OA 1986	WILDCAT CREEK	MORGAN	CO	087	768353	N 1980
TOM CAT	WELD	CO	123	010634	OA 1985	WILDFLOWER	ADAMS	CO	001	016403	ON 1997
TOM TOM	MORGAN	CO	087	712169	N 1968	WILDWOOD	WELD	CO	123	768725	OA 1971
TOMAHAWK	LOGAN	CO	075	712231	OA 1964	WILLARD	LOGAN	CO	075	769469	OA 1951
TONTO	KIOWA	CO	061	713130	O 1971	WILLIAMS FORK	GARFIELD	CO	045	769841	ONA 1962
TOOTSIE	MORGAN	CO	087	010635	N 1983	WILLOW CREEK	RIO BLANCO	CO	103	770647	N 1956
TOPAZ	WASHINGTON	CO	121	713440	OA 1957	WILSON CREEK	RIO BLANCO	CO	103	771149	ONA 1938
TOQUE	ADAMS	CO	001	016913	OA 1988	WINCHESTER	LOGAN	CO	075	772538	OA 1968
TORNADO BUTTE	WELD	CO	123	010636	OA 1985	WIND SONG	LOGAN	CO	075	772675	O 1972
TORO	LOGAN	CO	075	713719	N 1966	WINDMILL	BACA	CO	009	772848	N 1975
TOTEM	ADAMS	CO	001	714029	ONA 1971	WINDSOCK	MOFFAT	CO	081	016405	O 1997
TOW CREEK	ROUTT	CO	107	714370	ON 1924	WINDY	MORGAN	CO	087	773034	N 1970
TOWAOC	MONTEZUMA	CO	083	714432	OA 1959	WINDY HILL	ADAMS	CO	001	773065	OA 1954
TOWER	WELD	CO	123	714463	OA 1958	WINSTON	LOGAN	CO	075	773933	OA 1955
TRACK	MORGAN	CO	087	714975	O 1960	WINSTON NORTH	LOGAN	CO	075	773943	OA 1972
TRADER	WASHINGTON	CO	121	715068	OA 1962	WINTER VALLEY	MOFFAT	CO	081	774150	ON 1958
TRADING POST	CHEYENNE	CO	017	012854	OA 1988	WISHBONE	MORGAN	CO	087	774913	OA 1974
TRAIL	WASHINGTON	CO	121	715254	O 1960	WOLF CREEK	PITKIN	CO	097	776236	N 1961
TRAIL CANYON	GARFIELD	CO	045	715285	N 1969	WOLF MOUNTAIN	ROUTT	CO	107	776280	OA 1976
TRAIL CANYON	RIO BLANCO	CO	103	715285	N 1969	WOODCHUCK	WELD	CO	123	777395	OA 1981
TRAIL RIDGE	GARFIELD	CO	045	715440	N 1990	WOODLIN	WASHINGTON	CO	121	010652	O 1984
TRAIL SOUTH	WASHINGTON	CO	121	715450	O 1973	WOODROW	WASHINGTON	CO	121	777879	N 1955
TRAPPER	ADAMS	CO	001	715998	ONA 1971	WOODROW EAST	WASHINGTON	CO	121	777910	ON 1952
TRAPPER SOUTH	ADAMS	CO	001	000162	OA 1992	WOODROW SOUTH	WASHINGTON	CO	121	777941	OA 1954
TRAVOIS	MORGAN	CO	087	716215	OA 1964	WOODROW WEST	ADAMS	CO	001	777972	OA 1953
TREND	MORGAN	CO	087	716556	ON 1958	WRANGLER	WELD	CO	123	780096	N 1965
TREVARTON	BOULDER	CO	013	006481	O 1983	WRINGER	WELD	CO	123	010653	OA 1984

# COLORADO

Field Name	County Name	State Sub	Co Code	Field Code	Field Disc Type Year	Field Name	County Name	State Sub	Co Code	Field Code	Field Disc Type Year
WYATT SCHOOL	WELD	CO	123	007272	O 1982	BELLE RIVE	JEFFERSON	IL	081	053758	O 1943
XENIA	WASHINGTON	CO	121	783184	O 1954	BELLE RIVE SW	JEFFERSON	IL	081	006895	O 1982
XENIA NORTH	WASHINGTON	CO	121	783246	OA 1955	BELLMONT	WABASH	IL	185	054192	O 1951
XENIA WEST	WASHINGTON	CO	121	783277	OA 1954	BEMAN	LAWRENCE	IL	101	055091	O 1942
YAMPA	MOFFAT	CO	081	016406	ON 1994	BEMAN EAST	LAWRENCE	IL	101	055122	O 1947
YELLOW CREEK	RIO BLANCO	CO	103	785990	N 1994	BENNINGTON SOUTH	EDWARDS	IL	047	056052	O 1944
YELLOW ROSE	KIOWA	CO	061	013537	OA 1990	BENTON	FRANKLIN	IL	055	056548	O 1941
YENTER	LOGAN	CO	075	786457	OA 1950	BENTON EAST	FRANKLIN	IL	055	019170	O 1941
YODEL	YUMA	CO	125	787255	N 1980	BENTON NORTH	FRANKLIN	IL	055	056579	O 1941
YODEL NORTH	YUMA	CO	125	007274	N 1981	BERRY	SANGAMON	IL	167	058191	O 1961
YOUNG	MORGAN	CO	087	787893	N 1957	BERRYVILLE CONSOL	EDWARDS	IL	047	058315	O 1943
YOYO	LOGAN	CO	075	788606	ON 1967	BERRYVILLE CONSOL	LAWRENCE	IL	101	058315	O 1943
YUCCA	ARAPAHOE	CO	005	788979	O 1971	BERRYVILLE CONSOL	RICHLAND	IL	159	058315	O 1943
YUK	ADAMS	CO	001	009660	O 1983	BERRYVILLE CONSOL	WABASH	IL	185	058315	O 1943
ZENITH	ADAMS	CO	001	791152	ONA 1979	BESSIE	FRANKLIN	IL	055	058625	O 1943
ZEPHYR	WASHINGTON	CO	121	791384	ON 1972	BEVERLY	ADAMS	IL	001	059803	N 1957
ZODIAC	ADAMS	CO	001	002561	O 1978	BEVERLY SOUTH	ADAMS	IL	001	011657	O 1985
ZORICHAK	MORGAN	CO	087	793037	O 1954	BLACK BRANCH	SANGAMON	IL	167	067872	O 1967

## FLORIDA

BAXTER ISLAND	COLLIER	FL	021	003002	O 1977	BLACKLAND	CHRISTIAN	IL	021	069236	O 1953
BEAR ISLAND	COLLIER	FL	021	048829	OA 1972	BLACKLAND	MACON	IL	115	069236	O 1953
BLACKJACK CREEK	SANTA ROSA	FL	113	069205	OA 1972	BLACKLAND NORTH	MACON	IL	115	069298	O 1960
BLUFF SPRINGS	ESCAMBIA	FL	033	009691	OA 1985	BLACKLAND SOUTH	CHRISTIAN	IL	021	006896	O 1982
COLDWATER CREEK	SANTA ROSA	FL	113	152257	OA 1987	BLACKLAND SOUTH	MACON	IL	115	006896	O 1982
CORKSCREW	COLLIER	FL	021	009717	O 1985	BLAIRSVILLE WEST	HAMILTON	IL	065	070228	O 1948
FELDA WEST	COLLIER	FL	021	238211	OA 1966	BLUFORD	JEFFERSON	IL	081	076273	O 1961
FELDA WEST	HENDRY	FL	051	238211	OA 1966	BOGOTA	JASPER	IL	079	078087	O 1943
FELDA WEST	LEE	FL	071	238211	OA 1966	BOGOTA NORTH	JASPER	IL	079	078118	O 1949
FORTY MILE BEND	DADE	FL	025	251845	O 1954	BOGOTA SOUTH	JASPER	IL	079	078149	O 1944
JAY	ESCAMBIA	FL	033	355672	OA 1970	BOGOTA WEST	JASPER	IL	079	078180	O 1966
JAY	SANTA ROSA	FL	113	355672	OA 1970	BONE GAP CONSOL	EDWARDS	IL	047	079916	O 1941
LAKE TRAFFORD	COLLIER	FL	021	398245	O 1969	BONE GAP EAST	EDWARDS	IL	047	079947	O 1951
LEHIGH PARK	LEE	FL	071	408568	OA 1974	BONE GAP WEST	EDWARDS	IL	047	080009	O 1954
MCDAVID	ESCAMBIA	FL	033	012398	OA 1988	BOULDER	CLINTON	IL	027	083109	ON 1941
MCLELLAN	SANTA ROSA	FL	113	009856	OA 1986	BOULDER EAST	CLINTON	IL	027	083140	ON 1955
MID-FELDA	HENDRY	FL	051	471396	OA 1977	BOURBON CONSOL	DOUGLAS	IL	041	083450	O 1956
MT CARMEL	SANTA ROSA	FL	113	490332	OA 1971	BOURBON SOUTH	DOUGLAS	IL	041	083481	O 1960
PEPPER HAMMOCK	COLLIER	FL	021	009635	O 1978	BOYWER	RICHLAND	IL	159	084814	O 1958
RACCOON POINT	COLLIER	FL	021	582391	OA 1978	BOYD	JEFFERSON	IL	081	085558	O 1944
SEMINOLE	HENDRY	FL	051	643956	O 1973	BREMEN NE	RANDOLPH	IL	157	019157	O 1984
SUNNILAND	COLLIER	FL	021	689380	OA 1943	BROCTON	EDGAR	IL	045	010302	O 1984
SUNOCO FELDA	COLLIER	FL	021	689922	OA 1964	BROOKLYN	SCHUYLER	IL	169	009540	O 1983
SUNOCO FELDA	HENDRY	FL	051	689922	OA 1964	BROOKLYN NORTH	MCDONOUGH	IL	109	010303	O 1984
SWEETWATER CREEK	SANTA ROSA	FL	113	692643	O 1977	BROOKLYN NW	MCDONOUGH	IL	109	011667	O 1985
TOWNSEND CANAL	HENDRY	FL	051	003704	O 1982	BROOKVILLE	OGLE	IL	141	007460	N 1982

## ILLINOIS

AB LAKE	GALLATIN	IL	059	001342	O 1947	BROWN	MARION	IL	121	095091	O 1910
AB LAKE SOUTH	GALLATIN	IL	059	001373	O 1959	BROWNS EAST	WABASH	IL	185	096083	O 1946
AB LAKE WEST	GALLATIN	IL	059	001404	O 1950	BRUBAKER	MARION	IL	121	096785	O 1973
ADAMS	ADAMS	IL	001	003326	N 1986	BUCKHORN CONSOL	BROWN	IL	009	011669	O 1961
ADAMS SOUTH	ADAMS	IL	001	011638	N 1987	BUCKNER	FRANKLIN	IL	055	100501	O 1963
ADEN CONSOL	HAMILTON	IL	065	004101	O 1938	BULPITT SOUTH	CHRISTIAN	IL	021	102857	O 1962
ADEN CONSOL	WAYNE	IL	191	004101	O 1938	BUNGAY CONSOL	HAMILTON	IL	065	103105	O 1941
ADEN EAST	WAYNE	IL	191	004132	O 1961	BURNT PRAIRIE SOUTH	WHITE	IL	193	106112	O 1947
ADEN SOUTH	HAMILTON	IL	065	004163	O 1945	BURNT PRAIRIE SW	WHITE	IL	193	000457	O 1979
ADRIAN NORTH	HANCOCK	IL	067	013652	O 1991	C & H	WILLIAMSON	IL	199	009702	O 1950
AKIN	FRANKLIN	IL	055	006085	O 1942	CALHOUN CENTRAL	RICHLAND	IL	159	113120	O 1944
AKIN WEST	FRANKLIN	IL	055	006178	O 1948	CALHOUN CONSOL	RICHLAND	IL	159	113151	O 1944
ALBION CENTRAL	EDWARDS	IL	047	007759	O 1955	CALHOUN CONSOL	WAYNE	IL	191	113151	O 1944
ALBION CONSOL	EDWARDS	IL	047	007790	ON 1940	CALHOUN EAST	RICHLAND	IL	159	113182	O 1950
ALBION CONSOL	WABASH	IL	185	007790	ON 1940	CALHOUN NORTH	RICHLAND	IL	159	113213	O 1944
ALBION CONSOL	WHITE	IL	193	007790	ON 1940	CALHOUN SOUTH	EDWARDS	IL	047	113244	O 1953
ALBION EAST	EDWARDS	IL	047	007821	O 1943	CALHOUN SOUTH	RICHLAND	IL	159	113244	O 1953
ALBION NW	EDWARDS	IL	047	007883	O 1967	CALHOUN SOUTH	WAYNE	IL	191	113244	O 1953
ALBION WEST	EDWARDS	IL	047	007976	O 1953	CARLINVILLE	MACOUPIN	IL	117	120095	ON 1909
ALHAMBRA	MADISON	IL	119	010013	N 1974	CARLINVILLE NORTH	MACOUPIN	IL	117	120126	ON 1941
ALLENDALE	LAWRENCE	IL	101	011572	O 1912	CARLINVILLE SOUTH	MACOUPIN	IL	117	120157	O 1958
ALLENDALE	WABASH	IL	185	011572	O 1912	CARLYLE	CLINTON	IL	027	120436	ON 1911
ALMA	MARION	IL	121	012316	O 1941	CARLYLE EAST	CLINTON	IL	027	120467	O 1963
AMITY	RICHLAND	IL	159	016129	O 1942	CARLYLE NORTH	CLINTON	IL	027	120498	O 1950
AMITY SOUTH	RICHLAND	IL	159	016160	ON 1953	CARLYLE SOUTH	CLINTON	IL	027	120529	O 1951
AMITY WEST	RICHLAND	IL	159	016191	O 1953	CARM	WHITE	IL	193	120684	O 1940
ANCONA	LA SALLE	IL	099	012886		CARM NORTH	WHITE	IL	193	120715	O 1942
ANCONA	LIVINGSTON	IL	105	012886		CASEY	CLARK	IL	023	123753	ON 1906
ASHLEY	WASHINGTON	IL	189	027894	O 1953	CENTERVILLE	WHITE	IL	193	129729	O 1940
ASHLEY EAST	WASHINGTON	IL	189	027925	O 1969	CENTERVILLE EAST	WHITE	IL	193	129760	O 1941
ASHMORE	CLARK	IL	023	028049	N 1957	CENTERVILLE NE	WHITE	IL	193	129791	O 1955
ASHMORE	COLES	IL	029	028049	N 1957	CENTERVILLE NORTH	WHITE	IL	193	129822	O 1947
ASHMORE EAST	COLES	IL	029	028080	O 1956	CENTRAL CITY	MARION	IL	121	129977	O 1964
ASHMORE EAST	EDGAR	IL	045	028080	N 1973	CENTRALIA	CLINTON	IL	027	130225	O 1937
ASHMORE SOUTH	CLARK	IL	023	028111	ON 1958	CENTRALIA EAST	MARION	IL	121	130225	O 1937
ASHMORE SOUTH	COLES	IL	029	028111	ON 1958	CENTRALIA WEST	CLINTON	IL	121	130287	N 1958
ASSUMPTION CENTRAL	CHRISTIAN	IL	021	028762	O 1961	CHESTERVILLE	DOUGLAS	IL	041	136844	O 1956
ASSUMPTION CONSOL	CHRISTIAN	IL	021	028793	O 1948	CHESTERVILLE EAST	DOUGLAS	IL	041	136875	O 1957
ASSUMPTION SOUTH	CHRISTIAN	IL	021	028855	O 1951	CHRISTIAN COUNTY COAL GAS	CHRISTIAN	IL	021	019158	N 2006
AVA-CAMPBELL HILL	JACKSON	IL	077	031242	ON 1916	CHRISTOPHER SOUTH	FRANKLIN	IL	055	141804	O 1964
AYERS	BOND	IL	005	032521	N 1922	CLAREMONT	RICHLAND	IL	159	144920	ON 1950
BALDWIN	RANDOLPH	IL	157	036064	O 1955	CLARK COUNTY DIVISION	CLARK	IL	023	145416	O 1900
BARNISTER	MARION	IL	121	038234	O 1973	CLARK COUNTY DIVISION	COLES	IL	029	145416	O 1900
BARNHILL	WAYNE	IL	191	039939	O 1939	CLARK COUNTY DIVISION	CRAWFORD	IL	033	145416	O 1900
BARNHILL	WHITE	IL	193	039939	O 1939	CLARK COUNTY DIVISION	CUMBERLAND	IL	035	145416	O 1900
BARTELSON	CLINTON	IL	027	041148	O 1936	CLARK COUNTY DIVISION	JASPER	IL	079	145416	O 1900
BARTELSON EAST	CLINTON	IL	027	041179	O 1950	CLARKSBURG	SHELBY	IL	173	145850	O 1946
BARTELSON SOUTH	CLINTON	IL	027	041210	O 1942	CLAY CITY CONSOL	CLAY	IL	025	146346	O 1937
BARTELSON WEST	CLINTON	IL	027	041241	O 1945	CLAY CITY CONSOL	JASPER	IL	079	146346	O 1937
BEARDSTOWN	SCHUYLER	IL	169	011652	N 1985	CLAY CITY CONSOL	RICHLAND	IL	159	146346	O 1937
BEAUCOUP	WASHINGTON	IL	189	049356	O 1951	CLAY CITY CONSOL	WAYNE	IL	191	146346	O 1937
BEAUCOUP SOUTH	WASHINGTON	IL	189	049387	O 1951	CLEAR LAKE EAST	SANGAMON	IL	167	147276	O 1970
BEAVER CREEK	BOND	IL	005	049790	O 1942	CLIFFORD	WILLIAMSON	IL	199	148516	O 1957
BEAVER CREEK	CLINTON	IL	027	049790	O 1942	CLINTON COUNTY COAL GAS	CLINTON	IL	027	019164	N 2006
BEAVER CREEK NE	BOND	IL	005	049821	N 1961	COIL	WAYNE	IL	191	1	



Field Name	County Name	State Sub	Co Code	Field Code	Field Disc Type Year	Field Name	County Name	State Sub	Co Code	Field Code	Field Disc Type Year
COOKS MILLS CONSOL	COLES	IL	029	159258	ON 1941	FRIENDSVILLE NORTH	WABASH	IL	185	258278	O 1946
COOKS MILLS CONSOL	DOUGLAS	IL	041	159258	ON 1941	FRISCO NE	JEFFERSON	IL	081	000203	O 1997
COOPERSTOWN	BROWN	IL	009	160142	N 1977	FROGTOWN	CLINTON	IL	027	258836	O 1918
COOPERSTOWN NORTH	BROWN	IL	009	019159	O	FROGTOWN NORTH	CLINTON	IL	027	258867	O 1951
COOPERSTOWN WEST	BROWN	IL	009	006902	O 1982	FUNKHOUSER	EFFINGHAM	IL	049	019190	O 2007
CORDES	WASHINGTON	IL	189	161304	O 1939	GALATIA NORTH	SALINE	IL	165	263356	O 1980
CORDES NE	WASHINGTON	IL	189	010342	O 1983	GALLATIN COUNTY COAL GAS	GALLATIN	IL	059	019174	N 2006
CORDES NORTH	JEFFERSON	IL	081	010343	O 1983	GARDS POINT CONSOL	WABASH	IL	185	265642	O 1951
CORDES NORTH	WASHINGTON	IL	189	010343	O 1983	GAYS	MOULTRIE	IL	139	268223	O 1946
CORINTH	WILLIAMSON	IL	199	161552	O 1957	GERMANTOWN EAST	CLINTON	IL	027	270479	O 1956
CORINTH EAST	WILLIAMSON	IL	199	161583	O 1957	GILA	JASPER	IL	079	271952	O 1957
CORINTH NORTH	WILLIAMSON	IL	199	161614	O 1957	GILLESPIE WEST	MACOUPIN	IL	117	272843	N 1958
CORINTH SOUTH	WILLIAMSON	IL	199	161645	ON 1970	GILLESPIE-BENLD	MACOUPIN	IL	117	272765	N 1923
COTTAGE GROVE	SALINE	IL	165	163691	O 1955	GILLESPIE-WYEN	MACOUPIN	IL	117	272851	O 1915
COULTERVILLE NORTH	WASHINGTON	IL	189	164900	O 1958	GLASFORD	PEORIA	IL	143	275192	O 1945
COVINGTON SOUTH	WAYNE	IL	191	165892	O 1943	GLENARM	SANGAMON	IL	167	276215	O 1955
CRAB ORCHARD	WILLIAMSON	IL	199	167830	ON 1970	GOLDENGATE CONSOL	EDWARDS	IL	047	278680	O 1939
CRAIG	PERRY	IL	145	168047	O 1948	GOLDENGATE CONSOL	WAYNE	IL	191	278680	O 1938
CRAVAT	JEFFERSON	IL	081	168698	O 1939	GOLDENGATE CONSOL	WHITE	IL	193	278680	O 1939
CRAVAT WEST	JEFFERSON	IL	081	168729	O 1956	GOLDENGATE EAST	WAYNE	IL	191	278711	O 1951
CRESCENT CITY	IROQUOIS	IL	075	169535		GOLDENGATE NORTH CONSOL	WAYNE	IL	191	278742	O 1945
CROSSVILLE	WHITE	IL	193	172294	O 1946	GRANDVIEW	EDGAR	IL	045	284927	O 1945
CROSSVILLE WEST	WHITE	IL	193	172325	O 1952	GRANDVIEW-INCLOSE	CLARK	IL	023	000631	N 1941
DAHLGREN	HAMILTON	IL	065	178457	O 1941	GRANDVIEW-INCLOSE	EDGAR	IL	045	000631	N 1941
DAHLGREN EAST	HAMILTON	IL	065	016484	O 1998	GRANTFORK	MADISON	IL	119	010440	O 1984
DAHLGREN SOUTH	HAMILTON	IL	065	006905	O 1982	GRAYSON	SALINE	IL	165	286880	O 1957
DAHLGREN SW	JEFFERSON	IL	081	009582	O 1983	GREENVILLE	BOND	IL	005	289577	ON 1910
DAHLGREN WEST	JEFFERSON	IL	081	178464	O 1960	GRIGGSVILLE	PIKE	IL	149	006911	ON 1982
DALE CONSOL	FRANKLIN	IL	055	178729	O 1940	GUYOT CONSOLIDATED	RICHLAND	IL	159	295707	O 1970
DALE CONSOL	HAMILTON	IL	065	178729	O 1940	HADLEY	RICHLAND	IL	159	298546	O 1976
DALE CONSOL	SALINE	IL	165	178729	O 1940	HALF MOON	WAYNE	IL	191	299600	O 1947
DALTON CITY	MOULTRIE	IL	139	014090	O 1991	HALF MOON EAST	EDWARDS	IL	047	006914	O 1982
DAWSON	SANGAMON	IL	167	182790	O 1971	HAMILTON COUNTY COAL GAS	HAMILTON	IL	065	019175	N 2006
DECATUR	MACON	IL	115	184612	O 1953	HARCO	SALINE	IL	165	304901	ON 1954
DECATUR NORTH	MACON	IL	115	184705	O 1954	HARCO EAST	SALINE	IL	165	304932	ON 1954
DEERING CITY	FRANKLIN	IL	055	186131	ON 1957	HARCO SOUTH	SALINE	IL	165	000649	N 1954
DEERING CITY EAST	FRANKLIN	IL	055	186137	O 1974	HARRISBURG	SALINE	IL	165	307598	ON 1952
DELAND	PIATT	IL	147	005444	O 1981	HARRISBURG SOUTH	SALINE	IL	165	307660	O 1955
DETROIT SOUTH	PIKE	IL	149	014640	N 1993	HARRISBURG WEST	SALINE	IL	165	307670	O 1974
DIVERNON	SANGAMON	IL	167	006907	O 1982	HARRISTOWN	MACON	IL	115	307815	O 1954
DIVIDE CONSOL	JEFFERSON	IL	081	193502	O 1943	HARRISTOWN SOUTH	MACON	IL	115	307834	O 1975
DIVIDE SOUTH	JEFFERSON	IL	081	193595	O 1948	HAYES	CHAMPAIGN	IL	019	311132	O 1963
DIX SOUTH	JEFFERSON	IL	081	193781	O 1941	HAYES	DOUGLAS	IL	041	311132	O 1963
DOLLVILLE	SHELBY	IL	173	196084	O 1961	HELENA NEW	LAWRENCE	IL	101	314962	O 1969
DUBOIS CENTRAL	WASHINGTON	IL	189	204145	O 1954	HERALD CONSOL	GALLATIN	IL	059	317480	ON 1939
DUBOIS CONSOL	WASHINGTON	IL	189	204176	ON 1939	HERALD CONSOL	WHITE	IL	193	317480	ON 1939
DUBOIS SE	PERRY	IL	145	017078	O 2000	HERRICK SOUTH	WYETTE	IL	051	006916	O 1982
DUBOIS SOUTH	PERRY	IL	145	010374	O 1984	HERRIN	WILLIAMSON	IL	199	318565	O 1965
DUDLEY	EDGAR	IL	045	204610	ON 1948	HERSCHER	KANKAKEE	IL	091	318751	
DUDLEY WEST	EDGAR	IL	045	204672	N 1953	HERSCHER NW	KANKAKEE	IL	091	318782	
DUDLEYVILLE EAST	BOND	IL	005	204703	O 1954	HERSMAN	BROWN	IL	009	010465	O 1983
DUPO	ST CLAIR	IL	163	207090	O 1928	HICKORY HILL	MARION	IL	121	320697	O 1964
EAGARVILLE EAST	MACOUPIN	IL	117	000574	ON 1980	HIDALGO	JASPER	IL	079	321100	O 1940
EBERLE	EFFINGHAM	IL	049	212664	O 1947	HIDALGO EAST	JASPER	IL	079	321131	O 1966
EDEN	RANDOLPH	IL	157	213408	N 1962	HIDALGO NORTH	CUMBERLAND	IL	035	321162	O 1946
EDEN SOUTH	RANDOLPH	IL	157	012956	N 1961	HIDALGO SOUTH	JASPER	IL	079	321193	O 1964
EDINBURG	CHRISTIAN	IL	021	213935	O 1949	HIGHLAND	MADISON	IL	119	321999	O 1960
EDINBURG SOUTH	CHRISTIAN	IL	021	214028	O 1955	HILL	EFFINGHAM	IL	049	322712	O 1943
EDINBURG WEST	CHRISTIAN	IL	021	214059	O 1954	HILL EAST	EFFINGHAM	IL	049	322774	O 1954
EDINBURG WEST	SANGAMON	IL	167	214059	O 1954	HILLSBORO	MONTGOMERY	IL	135	323394	O 1962
EDWARDS COUNTY COAL GAS	EDWARDS	IL	047	019172	N 2006	HOFFMAN	CLINTON	IL	027	326340	O 1939
ELBA	GALLATIN	IL	059	217896	O 1955	HOLLIDAY	FAYETTE	IL	051	328169	O 1977
ELBRIDGE	EDGAR	IL	045	218299	O 1949	HOODVILLE EAST	HAMILTON	IL	065	330866	O 1944
ELDORADO CONSOL	SALINE	IL	165	218392	ON 1941	HOOKDALE	BOND	IL	005	331052	
ELDORADO EAST	SALINE	IL	165	218423	ON 1953	HORD	CLAY	IL	025	332230	O 1950
ELDORADO WEST	SALINE	IL	165	218516	ON 1955	HORD NORTH	EFFINGHAM	IL	049	332261	O 1958
ELK PRAIRIE	JEFFERSON	IL	081	219539	O 1938	HORD SOUTH CONSOL	CLAY	IL	025	332292	O 1942
ELKTON	WASHINGTON	IL	189	219973	O 1955	HORNSBY NW	MACOUPIN	IL	117	000659	O 1980
ELKTON NORTH	WASHINGTON	IL	189	220004	O 1971	HORNSBY SOUTH	MONTGOMERY	IL	135	332912	O 1956
ELKTON SW	WASHINGTON	IL	189	019160	O	HOYLETON WEST	WASHINGTON	IL	189	335702	O 1955
ELKVILLE	JACKSON	IL	077	220203	O 1941	HUDSON	MCLEAN	IL	113	336757	
ELLERY EAST	EDWARDS	IL	047	220252	O 1952	HUEY	CLINTON	IL	027	337036	O 1945
ELLERY NORTH	EDWARDS	IL	047	220283	O 1942	HUEY SOUTH	CLINTON	IL	027	337067	O 1953
ELLERY SOUTH	EDWARDS	IL	047	220314	O 1943	HUME	EDGAR	IL	045	338679	O 1944
ELLIOTTSTOWN	EFFINGHAM	IL	049	220531	O 1947	HUNT CITY	JASPER	IL	079	339454	O 1945
ELLIOTTSTOWN EAST	EFFINGHAM	IL	049	220562	O 1954	HUNT CITY EAST	JASPER	IL	079	339485	O 1952
ELLIOTTSTOWN NORTH	EFFINGHAM	IL	049	220593	O 1953	HUNT CITY SOUTH NEW	JASPER	IL	079	339547	O 1966
ENERGY	WILLIAMSON	IL	199	224995	O 1968	HUTTON	COLES	IL	029	341252	ON 1939
ENFIELD	WHITE	IL	193	225026	O 1950	ILLIOPOLIS	SANGAMON	IL	167	344409	O 1977
ENFIELD NORTH	WHITE	IL	193	225033	O 1976	INA	JEFFERSON	IL	081	344673	O 1938
ENFIELD SOUTH	WHITE	IL	193	225057	O 1961	INA NORTH	JEFFERSON	IL	081	344735	O 1949
ENFIELD SOUTH CONS	WHITE	IL	193	019161	O	INCLOSE	CLARK	IL	023	344828	O 1941
ERWIN	SCHUYLER	IL	169	010390	O 1983	INCLOSE	EDGAR	IL	045	344828	O 1941
EVERS	EFFINGHAM	IL	049	231358	O 1948	INGRAHAM CONSOL	CLAY	IL	025	005797	O 1942
EVERS SOUTH	EFFINGHAM	IL	049	231420	O 1948	INMAN EAST CONSOL	GALLATIN	IL	059	346998	O 1940
EWING	FRANKLIN	IL	055	231637	O 1944	INMAN WEST CONSOL	GALLATIN	IL	059	347122	O 1940
EWING EAST	FRANKLIN	IL	055	231699	O 1956	IOLA CENTRAL	CLAY	IL	025	347401	O 1954
EXCHANGE	MARION	IL	121	231916	O 1943	IOLA CONSOL	CLAY	IL	025	347432	O 1939
EXCHANGE EAST	MARION	IL	121	231947	O 1955	IOLA CONSOL	EFFINGHAM	IL	049	347432	O 1939
EXCHANGE NORTH CONSOL	MARION	IL	121	231978	O 1951	IOLA SOUTH	CLAY	IL	025	347494	O 1947
EXCHANGE WEST	MARION	IL	121	232009	O 1957	IOLA WEST	CLAY	IL	025	347525	O 1945
FAIRMAN	CLINTON	IL	027	233785	O 1939	IRVINGTON	WASHINGTON	IL	189	349029	O 1940
FAIRMAN	MARION	IL	121	233785	O 1939	IRVINGTON EAST	JEFFERSON	IL	081	349060	O 1951
FANCHER	SHELBY	IL	173	235180	O 1962	IRVINGTON NORTH	WASHINGTON	IL	189	349091	O 1953
FAYETTEVILLE	ST CLAIR	IL	163	237629	O 1984	IRVINGTON WEST	WASHINGTON	IL	189	349122	O 1963
FAYETTEVILLE WEST	ST CLAIR	IL	163	017079	O 2000	IUKA	MARION	IL	121	349928	O 1947
FEHRER LAKE	GALLATIN	IL	059	238087	O 1963	IUKA SOUTH	MARION	IL	121	350021	O 1971
FERRIN	CLINTON	IL	027	239680	O 1976	IUKA WEST	MARION	IL	121	350052	O 1955
FICKLIN	DOUGLAS	IL	041	240219	ON 1966	JACKSONVILLE	MORGAN	IL	137	353316	ON 1910
FIDELITY	JERSEY	IL	083	010400	N 1984	JASPER COUNTY COAL GAS	JASPER	IL	079	019176	N 2006
FISHHOOK	ADAMS	IL	001	242265	N 1955	JEFFERSON COUNTY COAL GAS	JEFFERSON	IL	081	019177	N 2006
FISHHOOK	PIKE	IL	149	242265	N 1955	JOHNSONVILLE CONSOL	CLAY	IL	025	362355	O 1940
FITZGERRELL	JEFFERSON	IL	081	242730	O 1944	JOHNSONVILLE CONSOL	WAYNE	IL	191	362355	O 1940
FITZGERRELL SE	JEFFERSON	IL	081	019162	O	JOHNSONVILLE NORTH	WAYNE	IL	191	362386	O 1943
FLORA SE	CLAY	IL	025	245592	O 1972	JOHNSONVILLE SOUTH	WAYNE	IL	191	362417	OA 1942
FLORA SOUTH	CLAY	IL	025	245598	O 1946	JOHNSONVILLE WEST	WAYNE	IL	191	362448	O 1942
FORSYTH	MACON	IL	115	249675	O 1963	JOHNSTON CITY EAST	WILLIAMSON	IL	199	362541	ON 1959
FRANCIS MILLS	SALINE	IL	165	254062	O 1952	JOHNSTON CITY NE	WILLIAMSON	IL	199	362572	O 1969
FRANCIS MILLS SOUTH	SALINE	IL	165	254093	O 1955	JUNCTION	GALLATIN	IL	059	366239	O 1938
FRANKLIN COUNTY COAL GAS	FRANKLIN	IL	055	019173	N 2006	JUNCTION CITY CONSOL	MARION	IL	121	366301	O 1910
FREEBURG	ST CLAIR	IL	163	256635	ON 1955	JUNCTION EAST	GALLATIN	IL	059	366363	O 1953
FREEMANSPUR	WILLIAMSON	IL	199	256945	O 1968	JUNCTION NORTH	GALLATIN	IL	059	366394	O 1946
FRIENDSVILLE CENTRAL	WABASH	IL	185	258247	O 1946	KANSAS	EDGAR	IL	045	369007	N 1958

# ILLINOIS

Field Name	County Name	State Sub	Co Code	Field Code	Field Disc Type	Year	Field Name	County Name	State Sub	Co Code	Field Code	Field Disc Type	Year
KEENSBURG EAST	WABASH	IL	185	371596	O	1939	MITCHELLSVILLE	SALINE	IL	165	479162	O	1955
KEENSBURG SOUTH	WABASH	IL	185	371627	O	1944	MODE	SHELBY	IL	173	480380	O	1961
KEENVILLE	WAYNE	IL	191	371658	ON	1945	MONTGOMERY CNTY COAL GAS	MONTGOMERY	IL	135	019181	N	2006
KEENVILLE EAST	WAYNE	IL	191	371689	O	1951	MONTROSE	EFFINGHAM	IL	049	482953	O	1968
KELL	JEFFERSON	IL	081	372371	O	1942	MONTROSE NORTH	CUMBERLAND	IL	035	483015	O	1969
KELL EAST	JEFFERSON	IL	081	000680	O	1979	MOUNT AUBURN CONSOL	CHRISTIAN	IL	021	488688	O	1943
KELL EAST	MARION	IL	121	000680	O	1979	MT CARMEL	WABASH	IL	185	490332	O	1939
KELL NORTH	MARION	IL	121	372380	O	1976	MT ERIE NORTH	WAYNE	IL	191	490580	O	1944
KELL WEST	MARION	IL	121	372402	O	1962	MT OLIVE	MONTGOMERY	IL	135	491045	ON	1942
KELLERVILLE	ADAMS	IL	001	372681	O	1959	MT VERNON	JEFFERSON	IL	081	491324	O	1943
KELLERVILLE	BROWN	IL	009	372681	O	1959	MT VERNON NORTH	JEFFERSON	IL	081	491479	O	1956
KENNER	CLAY	IL	025	375037	O	1942	MURDOCK	DOUGLAS	IL	041	494331	O	1955
KENNER NORTH	CLAY	IL	025	375068	O	1947	NASHVILLE	WASHINGTON	IL	189	499045	O	1973
KENNER SOUTH	CLAY	IL	025	375099	O	1950	NASHVILLE NORTH	WASHINGTON	IL	189	000743	O	1979
KENNER WEST	CLAY	IL	025	375130	O	1947	NASON	JEFFERSON	IL	081	499076	O	1943
KEPTOWN	EFFINGHAM	IL	049	019163	O	1949	NEOGA	CUMBERLAND	IL	035	010568	O	1983
KEYSPORT	CLINTON	IL	027	377269	O	1949	NEVINS	EDGAR	IL	045	502975	O	1975
KINCAID CONSOL	CHRISTIAN	IL	021	379153	O	1955	NEW ATHENS	ST CLAIR	IL	163	503223	N	1961
KING	JEFFERSON	IL	081	379308	O	1942	NEW BADEN EAST	CLINTON	IL	027	503254	O	1958
KING NORTH	JEFFERSON	IL	081	379556	O	1981	NEW BELLAIR	CRAWFORD	IL	033	000745	O	1942
KINMUNDY	MARION	IL	121	380455	O	1950	NEW CITY	SANGAMON	IL	167	503378	O	1954
KINMUNDY NORTH	MARION	IL	121	380486	O	1953	NEW CITY SOUTH	CHRISTIAN	IL	021	503409	O	1963
LACLEDE	FAYETTE	IL	051	390805	O	1943	NEW DOUGLAS SOUTH	BOND	IL	005	503657	O	1957
LAKE BLOOMINGTON	MCLEAN	IL	113	395393	O	1942	NEW HARMONY CONSOL	EDWARDS	IL	047	503874	ON	1939
LAKEWOOD	SHELBY	IL	173	398958	O	1941	NEW HARMONY CONSOL	WABASH	IL	185	503874	ON	1930
LANCASTER	LAWRENCE	IL	101	398957	O	1940	NEW HARMONY CONSOL	WHITE	IL	193	503874	ON	1939
LANCASTER	WABASH	IL	185	398957	O	1940	NEW HARMONY SOUTH	WHITE	IL	193	503967	O	1941
LANCASTER CENTRAL	WABASH	IL	185	398988	O	1946	NEW HAVEN CONSOL	WHITE	IL	193	504029	O	1941
LANCASTER EAST	WABASH	IL	185	399919	O	1944	NEW HEBRON EAST	CRAWFORD	IL	033	504153	ON	1954
LANCASTER SOUTH	WABASH	IL	185	400012	O	1946	NEW MEMPHIS CONSOL	CLINTON	IL	027	011811	O	1952
LANGEWISCH-KUESTER	MARION	IL	121	401097	O	1910	NEW MEMPHIS SOUTH	CLINTON	IL	027	504556	O	1952
LAWLER	GALLATIN	IL	059	006920	O	1982	NEW MEMPHIS SOUTH	WASHINGTON	IL	189	504556	O	1952
LAWRENCE COUNTY COAL GAS	LAWRENCE	IL	101	019178	N	2006	NEWTON	JASPER	IL	079	506819	O	1944
LAWRENCE COUNTY DIVISION	CRAWFORD	IL	033	405251	ON	1900	NEWTON NORTH	JASPER	IL	079	506912	O	1945
LAWRENCE COUNTY DIVISION	LAWRENCE	IL	101	405251	ON	1900	NEWTON WEST	JASPER	IL	079	507005	O	1947
LAWRENCE WEST	LAWRENCE	IL	101	405375	O	1952	NOBLE WEST	CLAY	IL	025	509921	O	1951
LEAF RIVER	OGLE	IL	141	012215	N		NORRIS CITY WEST	WHITE	IL	193	000749	O	1978
LEXINGTON	MCLEAN	IL	113	412560	O	1947	OAK GROVE	GALLATIN	IL	059	516721	O	1984
LEXINGTON	WABASH	IL	185	412560	O	1947	OAK POINT	CLARK	IL	023	517000	O	1952
LEXINGTON NORTH	WABASH	IL	185	412653	O	1951	OAK POINT	JASPER	IL	079	517000	O	1952
LILLYVILLE	CUMBERLAND	IL	035	414103	O	1946	OAK POINT WEST	CLARK	IL	023	517031	O	1955
LILLYVILLE	EFFINGHAM	IL	049	414103	O	1946	OAK POINT WEST	CUMBERLAND	IL	035	517031	O	1955
LILLYVILLE NORTH	CUMBERLAND	IL	035	414114	O	1974	OAKDALE	JEFFERSON	IL	081	517186	O	1956
LINCOLN	LOGAN	IL	107	414351	O	1942	OAKDALE NORTH	JEFFERSON	IL	081	517217	O	1960
LIS	JASPER	IL	079	416769	O	1964	OAKLEY	MACON	IL	115	517682	O	1954
LITCHFIELD	MONTGOMERY	IL	135	417389	O	1886	OCONEE	SHELBY	IL	173	519263	O	1975
LITCHFIELD SOUTH	MONTGOMERY	IL	135	417451	O	1967	ODIN	MARION	IL	121	519821	O	1945
LITTLETON SOUTH	SCHUYLER	IL	169	011783	N	1987	OKAWVILLE	WASHINGTON	IL	189	521371	O	1951
LIVINGSTON	MADISON	IL	119	420737	O	1948	OKAWVILLE NORTH CONSOL	WASHINGTON	IL	189	521407	O	1955
LIVINGSTON EAST	MADISON	IL	119	420768	N	1951	OLD RIPLEY	BOND	IL	005	523169	ON	1954
LIVINGSTON SOUTH	MADISON	IL	119	420799	ON	1950	OLD RIPLEY NORTH	BOND	IL	005	523200	O	1962
LOCUST GROVE	WAYNE	IL	191	422288	O	1951	OLD RIPLEY WEST	BOND	IL	005	523600	O	1984
LOCUST GROVE SOUTH	WAYNE	IL	191	422350	O	1954	OLNEY CONSOL	JASPER	IL	079	524657	O	1938
LOGAN	FRANKLIN	IL	055	422722	O	1966	OLNEY CONSOL	RICHLAND	IL	159	524657	O	1938
LOGOOTEE	FAYETTE	IL	051	010521	O	1984	OLNEY SOUTH	RICHLAND	IL	159	524781	O	1937
LONG BRANCH	HAMILTON	IL	065	425326	O	1950	OMAHA	GALLATIN	IL	059	525184	ON	1940
LONG BRANCH	SALINE	IL	165	425326	O	1950	OMAHA EAST	GALLATIN	IL	059	525215	O	1946
LONG BRANCH SOUTH	SALINE	IL	165	425357	O	1955	OMAHA SOUTH	GALLATIN	IL	059	525246	O	1951
LOUDEN	EFFINGHAM	IL	049	428984	O	1937	OMAHA SOUTH	SALINE	IL	165	525246	O	1951
LOUDEN	FAYETTE	IL	051	428984	ON	1937	OMAHA WEST	GALLATIN	IL	059	525277	O	1950
LOUDON	FAYETTE	IL	051	009833	O	1937	OMAHA WEST	SALINE	IL	165	525277	O	1950
LOUISVILLE	CLAY	IL	025	429412	O	1974	OMEGA	MARION	IL	121	525339	O	1946
LOUISVILLE NORTH	CLAY	IL	025	429418	O	1953	OMEGA NW	MARION	IL	121	011819	O	1985
LOUISVILLE SOUTH	CLAY	IL	025	429449	O	1960	OPDYKE	JEFFERSON	IL	081	526238	O	1961
LYNCHBURG	JEFFERSON	IL	081	435899	O	1951	ORCHARDVILLE CONSOL	WAYNE	IL	191	000758	O	1950
MACEDONIA	FRANKLIN	IL	055	438543	O	1961	ORCHARDVILLE NORTH	WAYNE	IL	191	527424	O	1956
MACEDONIA NORTH	FRANKLIN	IL	055	010528	O	1983	ORIENT	FRANKLIN	IL	055	527889	O	1965
MACOUPIN COUNTY COAL GAS	MACOUPIN	IL	117	019179	N	2006	ORIENT NORTH	FRANKLIN	IL	055	527920	O	1967
MACOUPIN STATION	MACOUPIN	IL	117	011795	N	1986	OSKALOOSA	CLAY	IL	025	529687	O	1950
MAIN CONSOL	CRAWFORD	IL	033	441550	ON	1906	OSKALOOSA EAST	CLAY	IL	025	529718	O	1947
MAIN CONSOL	JASPER	IL	079	441550	ON	1906	OSKALOOSA SOUTH	CLAY	IL	025	529749	O	1951
MAIN CONSOL	LAWRENCE	IL	101	441550	ON	1906	PANA	CHRISTIAN	IL	021	537633	O	1951
MANLOVE	CHAMPAIGN	IL	019	009843	O	1943	PANA CENTRAL	CHRISTIAN	IL	021	537634	O	1978
MAPLE GROVE CONSOL	EDWARDS	IL	047	445301	O	1943	PANA SOUTH	CHRISTIAN	IL	021	537646	O	1974
MAPLE GROVE CONSOL	WAYNE	IL	191	445301	O	1943	PANAMA	BOND	IL	005	537663	ON	1940
MAPLE GROVE SOUTH CONSOL	EDWARDS	IL	047	000723	O	1945	PANAMA	MONTGOMERY	IL	135	537663	ON	1940
MARCOE	JEFFERSON	IL	081	446448	O	1938	PANKEYVILLE	SALINE	IL	165	537973	O	1956
MARINE	MADISON	IL	119	447564	O	1943	PANKEYVILLE EAST	SALINE	IL	165	538004	O	1956
MARINE WEST	MADISON	IL	119	447657	O	1965	PARKERSBURG CONSOL	EDWARDS	IL	047	540205	O	1941
MARION	WILLIAMSON	IL	199	447781	O	1950	PARKERSBURG CONSOL	RICHLAND	IL	159	540205	O	1941
MARION COUNTY COAL GAS	MARION	IL	121	019180	N	2006	PARKERSBURG SOUTH	EDWARDS	IL	047	540267	O	1948
MARION EAST	WILLIAMSON	IL	199	447843	ON	1959	PARKERSBURG WEST	EDWARDS	IL	047	540298	O	1943
MARISSA WEST	RANDOLPH	IL	157	447936	O	1962	PARKERSBURG WEST	RICHLAND	IL	159	540298	O	1943
MARISSA WEST	ST CLAIR	IL	163	447936	ON	1960	PARNELL	DE WITT	IL	039	540887	O	1963
MARKHAM CITY	JEFFERSON	IL	081	448029	O	1942	PASSPORT NORTH	RICHLAND	IL	159	541755	O	1959
MARKHAM CITY NORTH	JEFFERSON	IL	081	448060	O	1943	PASSPORT SOUTH	CLAY	IL	025	541786	O	1948
MARKHAM CITY NORTH	WAYNE	IL	191	448060	O	1943	PASSPORT SOUTH	RICHLAND	IL	159	541786	O	1948
MARKHAM CITY WEST	JEFFERSON	IL	081	448091	O	1945	PASSPORT WEST	CLAY	IL	025	541817	O	1954
MASON NORTH	EFFINGHAM	IL	049	451470	O	1951	PATOKA	CLINTON	IL	027	542251	O	1937
MASSILON	EDWARDS	IL	047	451888	O	1946	PATOKA	MARION	IL	121	542251	O	1937
MASSILON SOUTH	EDWARDS	IL	047	451890	O	1947	PATOKA EAST	MARION	IL	121	542282	O	1941
MATTOON	COLES	IL	029	452958	ON	1939	PATOKA SOUTH	MARION	IL	121	542375	O	1953
MATTOON NORTH	COLES	IL	029	452989	O	1960	PATOKA WEST	FAYETTE	IL	051	542406	O	1950
MATTOON SOUTH	CUMBERLAND	IL	035	453020	O	1962	PAWNEE	SANGAMON	IL	167	544421	O	1983
MAUNIE EAST	WHITE	IL	193	453702	O	1951	PECATONICA	WINNEBAGO	IL	201	546894	O	1951
MAUNIE NORTH CONSOL	WHITE	IL	193	453733	O	1941	PERRY COUNTY COAL GAS	PERRY	IL	145	019182	N	2006
MAUNIE SOUTH CONSOL	WHITE	IL	193	453764	O	1941	PHILLIPSTOWN CONSOL	EDWARDS	IL	047	554218	O	1939
MAYBERRY	WAYNE	IL	191	455252	O	1941	PHILLIPSTOWN CONSOL	WHITE	IL	193	554218	O	1939
MAYBERRY NE	WAYNE	IL	191	019165	O		PINKSTAFF	LAWRENCE	IL	101	557597	O	1951
MAYBERRY NORTH	WAYNE	IL	191	455283	O	1948	PINKSTAFF EAST	LAWRENCE	IL	101	557628	O	1955
MAYBERRY SOUTH	HAMILTON	IL	065	005870	O	1981	PITTSBURG	WILLIAMSON	IL	199	558682	N	1962
MAYBERRY SOUTH	WAYNE	IL	191	005870	O	1981	PITTSBURG NORTH	WILLIAMSON	IL	199	558713	ON	1962
MCKINLEY	WASHINGTON	IL	189	461429	O	1940	PITTSFIELD	PIKE	IL	149	558744	N	1886
MECHANICSBURG	SANGAMON	IL	167	464490	O	1972	PIXLEY	CLAY	IL	025	558899	O	1959
MELROSE	CLARK	IL	023	466893	O	1953	PLAINVIEW	MACOUPIN	IL	117	559473	ON	1942
MELROSE SOUTH	CLARK	IL	023	466955	O	1953</							



Field Name	County Name	State Sub	Co Code	Field Code	Field Disc Type Year	Field Name	County Name	State Sub	Co Code	Field Code	Field Disc Type Year
PRENTICE	MORGAN	IL	137	571626	ON 1953	STE MARIE WEST	JASPER	IL	079	678003	O 1949
PYRAMID	WASHINGTON	IL	189	576401	O 1962	STEWARDSON	SHELBY	IL	173	680328	O 1939
RACCOON LAKE	MARION	IL	121	582345	O 1949	STEWARDSON EAST	SHELBY	IL	173	680359	O 1963
RADOM SE	JEFFERSON	IL	081	012833	O 1988	STEWARDSON WEST	SHELBY	IL	173	680390	O 1970
RALEIGH	SALINE	IL	165	584174	ON 1953	STIRITZ	WILLIAMSON	IL	199	681134	ON 1971
RALEIGH SOUTH	SALINE	IL	165	584236	ON 1954	STOLLETOWN	CLINTON	IL	027	006935	N 1973
RAMSEY NW	FAYETTE	IL	051	014127	O 1991	STONE CHURCH	WASHINGTON	IL	189	017385	O 2001
RAYMOND	MONTGOMERY	IL	135	588328	O 1940	STORMS CONSOL	WHITE	IL	193	682994	ON 1939
RAYMOND EAST	MONTGOMERY	IL	135	588359	O 1951	STRINGTOWN	RICHLAND	IL	159	684637	O 1941
RAYMOND SOUTH	MONTGOMERY	IL	135	588390	O 1959	STRINGTOWN EAST	RICHLAND	IL	159	684668	O 1948
REDMON NORTH	EDGAR	IL	045	592785	N 1955	STRINGTOWN SOUTH	RICHLAND	IL	159	684699	O 1970
RESERVOIR	JEFFERSON	IL	081	596536	O 1950	STUBBLEFIELD SOUTH	BOND	IL	005	685691	ON 1955
RICE NW	WASHINGTON	IL	189	013056	O 1988	SUMNER	LAWRENCE	IL	101	688450	O 1944
RICHVIEW	WASHINGTON	IL	189	600148	O 1946	SUMNER CENTRAL	LAWRENCE	IL	101	688481	O 1966
RICHWOODS	CRAWFORD	IL	033	600179	N 1959	SUMNER SOUTH	LAWRENCE	IL	101	688673	ON 1959
RIDGWAY	GALLATIN	IL	059	600861	O 1946	SUMPTER	WHITE	IL	193	688729	O 1945
RIFFLE	CLAY	IL	025	601078	O 1948	SUMPTER EAST	WHITE	IL	193	688760	O 1951
RINARD CONSOL	WAYNE	IL	191	000785	O 1937	SUMPTER NORTH	WHITE	IL	193	688791	O 1952
RINARD SOUTH	WAYNE	IL	191	601667	O 1965	SUMPTER SOUTH	WHITE	IL	193	688853	O 1948
RIPLEY NORTH	SCHUYLER	IL	169	602752	O 1983	SUMPTER WEST	WHITE	IL	193	688884	O 1952
RITTER	RICHLAND	IL	159	603496	O 1950	TAMAROA	PERRY	IL	145	696969	ON 1942
RITTER NORTH	RICHLAND	IL	159	603527	O 1951	TAMAROA SOUTH	PERRY	IL	145	697000	O 1957
RIVERTON SOUTH	SANGAMON	IL	167	604271	O 1965	TAMAROA SOUTH EXTNSN	PERRY	IL	145	019168	O 1942
ROACHES	JEFFERSON	IL	081	604869	O 1938	TAMAROA WEST	PERRY	IL	145	697031	O 1956
ROACHES NORTH	JEFFERSON	IL	081	604900	O 1944	TAYLOR HILL	FRANKLIN	IL	055	698674	O 1949
ROBY	SANGAMON	IL	167	607039	O 1949	TEUTOPOLIS	EFFINGHAM	IL	049	7026410	O 1966
ROBY EAST	CHRISTIAN	IL	021	607101	O 1970	TEUTOPOLIS SOUTH	EFFINGHAM	IL	049	702441	O 1968
ROBY EAST	SANGAMON	IL	167	607101	O 1970	THACKERAY	HAMILTON	IL	065	703697	O 1944
ROBY NORTH	SANGAMON	IL	167	607163	O 1962	THOMPSONVILLE	FRANKLIN	IL	055	705526	O 1940
ROBY SOUTH	CHRISTIAN	IL	021	010614	O 1984	THOMPSONVILLE EAST	FRANKLIN	IL	055	705557	O 1949
ROBY WEST	SANGAMON	IL	167	607256	O 1957	THOMPSONVILLE NORTH	FRANKLIN	IL	055	705619	O 1944
ROCHESTER	WABASH	IL	185	607411	O 1948	TILDEN	RANDOLPH	IL	157	708037	O 1952
ROLAND CONSOL	HAMILTON	IL	065	611069	ON 1939	TILDEN NORTH	RANDOLPH	IL	157	708099	O 1968
ROLAND CONSOL	WHITE	IL	193	611069	ON 1939	TILDEN NORTH	ST CLAIR	IL	163	708099	ON 1961
ROLAND WEST	SALINE	IL	165	611131	O 1950	TILDEN NORTH	WASHINGTON	IL	189	708099	ON 1961
ROSE HILL	JASPER	IL	079	613301	O 1966	TIME	PIKE	IL	149	007349	O 1984
ROSLYN WEST	CUMBERLAND	IL	035	014705	O 1992	TOLIVER EAST	CLAY	IL	025	711394	O 1943
ROYALTON	FRANKLIN	IL	055	617155	O 1982	TOLIVER SOUTH	CLAY	IL	025	711425	O 1953
RUARK	LAWRENCE	IL	101	617712	O 1941	TONTI	MARION	IL	121	713099	O 1939
RUARK WEST CONSOL	LAWRENCE	IL	101	617743	O 1947	TOVEY	CHRISTIAN	IL	021	714339	O 1955
RURAL HILL	HAMILTON	IL	065	619076	O 1941	TROY GROVE	LA SALLE	IL	099	718974	O 1944
RURAL HILL NORTH	HAMILTON	IL	065	619107	O 1949	TRUMBULL CONSOL	WHITE	IL	193	719408	O 1944
RUSHVILLE	SCHUYLER	IL	169	619603	O 1966	TRUMBULL NORTH	WHITE	IL	193	719470	O 1961
RUSHVILLE CENTRAL	SCHUYLER	IL	169	011850	O 1986	TURKEY BEND	PERRY	IL	145	721276	O 1957
RUSHVILLE NW	SCHUYLER	IL	169	619634	O 1960	TUSCOLA	CHAMPAIGN	IL	019	722733	O 1942
RUSHVILLE SOUTH	SCHUYLER	IL	169	006933	O 1982	TUSCOLA	DOUGLAS	IL	041	722733	O 1942
RUSSELLVILLE	LAWRENCE	IL	101	620285	ON 1937	VALIER	FRANKLIN	IL	055	732387	O 1942
RUSSELLVILLE WEST	LAWRENCE	IL	101	620316	O 1955	VERGENNES	JACKSON	IL	077	736240	O 1975
SAILOR SPRINGS CENTRAL	CLAY	IL	025	624441	O 1948	VERDEN WEST	MACOUPIN	IL	117	739751	O 1963
SAILOR SPRINGS CONSOL	CLAY	IL	025	624472	O 1938	WAGGONER	MONTGOMERY	IL	135	744164	ON 1940
SAILOR SPRINGS CONSOL	EFFINGHAM	IL	049	624472	O 1938	WAKEFIELD	JASPER	IL	079	745218	O 1946
SAILOR SPRINGS CONSOL	JASPER	IL	079	624472	O 1938	WAKEFIELD NORTH	JASPER	IL	079	745249	O 1953
SAILOR SPRINGS EAST	CLAY	IL	025	624503	O 1944	WAKEFIELD SOUTH	RICHLAND	IL	159	745280	O 1955
SAILOR SPRINGS NORTH	CLAY	IL	025	624534	O 1948	WALPOLE	HAMILTON	IL	065	746985	O 1941
SALEM CONSOL	JEFFERSON	IL	081	625154	O 1938	WALPOLE SOUTH	HAMILTON	IL	065	747016	O 1951
SALEM CONSOL	MARION	IL	121	625154	O 1938	WALTONVILLE	JEFFERSON	IL	081	747574	O 1943
SALEM EAST	MARION	IL	121	625185	O 1996	WAMAC	CLINTON	IL	027	747698	O 1921
SALINE COUNTY COAL GAS	SALINE	IL	165	019183	N 2006	WAMAC	MARION	IL	121	747698	O 1921
SAMSVILLE	EDWARDS	IL	047	627789	O 1942	WAMAC	WASHINGTON	IL	189	747698	O 1921
SAMSVILLE NORTH	EDWARDS	IL	047	627820	O 1945	WAMAC EAST	MARION	IL	121	747729	ON 1952
SAMSVILLE NW	EDWARDS	IL	047	627851	O 1955	WAMAC WEST	CLINTON	IL	027	747760	O 1962
SANDOVAL	MARION	IL	121	630920	O 1909	WAPELLA EAST	DE WITT	IL	039	748504	O 1962
SANDOVAL WEST	CLINTON	IL	027	630951	O 1946	WARRENTON-BORTON	COLES	IL	029	749713	ON 1906
SANGAMON COUNTY COAL GAS	SANGAMON	IL	167	019184	N 2006	WARRENTON-BORTON	EDGAR	IL	045	749713	O 1906
SANTA FE	CLINTON	IL	027	632749	O 1944	WASHINGTON COUNTY COAL GAS	WASHINGTON	IL	189	019187	N 2006
SANTA FE EAST	WASHINGTON	IL	189	632780	O 1982	WATERLOO	MONROE	IL	133	751387	O 1920
SCHNELL	RICHLAND	IL	159	638523	O 1938	WATSON	EFFINGHAM	IL	049	752007	O 1957
SCHNELL EAST	RICHLAND	IL	159	638554	O 1954	WATSON NW	EFFINGHAM	IL	049	017390	O 1998
SCIOTA	MCDONOUGH	IL	109	639732	O 1960	WATSON WEST	EFFINGHAM	IL	049	752100	O 1965
SEMINARY	RICHLAND	IL	159	643863	O 1945	WAVERYL	MORGAN	IL	137	752720	ON 1946
SEMINARY WEST	CLAY	IL	025	643925	O 1959	WAYNE CITY	WAYNE	IL	191	006939	O 1978
SESSER CONSOL	FRANKLIN	IL	055	644762	O 1942	WEAVER	CLARK	IL	023	753860	O 1949
SHANGHAI	MERCER	IL	131	647599	O 1942	WEST FRANKFORT	FRANKLIN	IL	055	254937	O 1941
SHANGHAI	WARREN	IL	187	647599	O 1942	WEST FRANKFORT CONSOL	FRANKLIN	IL	055	759750	O 1941
SHARPSBURG	CHRISTIAN	IL	021	006414	O 1974	WEST FRANKLIN EAST	FRANKLIN	IL	055	019169	O 1941
SHARPSBURG NW	CHRISTIAN	IL	021	000204	O 1997	WESTFIELD EAST	CLARK	IL	023	760587	ON 1947
SHATTUC	CLINTON	IL	027	648405	O 1945	WESTFIELD NORTH	COLES	IL	029	760618	O 1949
SHATTUC NORTH	CLINTON	IL	027	648436	O 1961	WHITE COUNTY COAL GAS	WHITE	IL	193	019188	N 2006
SHAWNEETOWN	GALLATIN	IL	059	649025	O 1945	WHITEASH	WILLIAMSON	IL	199	765053	O 1972
SHAWNEETOWN EAST	GALLATIN	IL	059	649056	O 1952	WHITTINGTON	FRANKLIN	IL	055	766555	O 1939
SHAWNEETOWN NORTH	GALLATIN	IL	059	649087	O 1948	WHITTINGTON SOUTH	FRANKLIN	IL	055	766586	O 1950
SHELBY COUNTY COAL GAS	SHELBY	IL	173	019185	N 2006	WHITTINGTON WEST	FRANKLIN	IL	055	766617	O 1943
SHELBYVILLE CONSOL	SHELBY	IL	173	649738	O 1946	WILBERTON	FAYETTE	IL	051	677733	O 1959
SHILOH HILL SOUTH	RANDOLPH	IL	157	019166	O 1946	WILLIAMS CONSOL	JEFFERSON	IL	081	769779	O 1948
SHUMWAY	EFFINGHAM	IL	049	654605	O 1965	WILLIAMSON COUNTY COAL GAS	WILLIAMSON	IL	199	019189	N 2006
SIGEL	EFFINGHAM	IL	049	006422	O 1981	WITT WEST	MONTGOMERY	IL	135	775235	O 1967
SILOAM	BROWN	IL	009	655845	O 1959	WOBRUN CONSOL	BOND	IL	005	775833	O 1940
SIMS SOUTH	WAYNE	IL	191	006934	O 1982	WOODBURN NORTH	MACOUPIN	IL	117	772529	N 1986
SMITHTON SE	ST CLAIR	IL	163	014288	N 1992	WOODLAWN	JEFFERSON	IL	081	777600	O 1940
SORENTO CONSOL	BOND	IL	005	666145	O 1938	WOODLAWN NORTH	JEFFERSON	IL	081	777662	O 1979
SORENTO WEST	BOND	IL	005	666207	O 1956	WOODLAWN SOUTH	JEFFERSON	IL	081	777693	O 1981
SPANISH NEEDLE CREEK	MACOUPIN	IL	117	667633	N 1915	XENIA	CLAY	IL	025	783184	O 1941
SPARTA	RANDOLPH	IL	157	668036	ON 1888	XENIA EAST	CLAY	IL	025	783215	O 1951
SPARTA SOUTH	RANDOLPH	IL	157	668098	O 1949	YALE	JASPER	IL	079	784922	O 1966
SPRING GARDEN	JEFFERSON	IL	081	000818	O 1977	YORK	CUMBERLAND	IL	035	787490	O 1907
SPRINGERTON	WHITE	IL	193	671570	O 1980	YORK WEST	CRAWFORD	IL	033	787583	O 1970
SPRINGERTON SOUTH	WHITE	IL	193	671583	O 1976	ZEIGLER	FRANKLIN	IL	055	790873	O 1963
SPRINGFIELD EAST	SANGAMON	IL	167	671663	O 1960	ZEIGLER SE	FRANKLIN	IL	055	011893	O 1984
ST CLAIR COUNTY COAL GAS	ST CLAIR	IL	163	019186	N 2006	ZENITH	WAYNE	IL	191	791152	O 1948
ST FRANCISVILLE EAST	LAWRENCE	IL	101	673415	O 1941	ZENITH EAST	WAYNE	IL	191	791183	O 1965
ST JACOB	MADISON	IL	119	624627	O 1942	ZENITH NORTH	WAYNE	IL	191	791214	O 1951
ST JACOB EAST	MADISON	IL	119	624658	ON 1955	ZENITH NW	WAYNE	IL	191	011894	O 1987
ST JAMES	FAYETTE	IL	051	673632	ON 1938	ZENITH SOUTH	WAYNE	IL	191	791276	O 1949
ST JAMES EAST	FAYETTE	IL	051	673663	O 1984						
ST LIBORY	ST CLAIR	IL	163	624782	N 1964						
ST LIBORY NW	ST CLAIR	IL	163	000205	N 1998						
ST MARYS	HANCOCK	IL	067	674345	O 1985						
ST PAUL	FAYETTE	IL	051	674531	O 1941						
STATE LINE	CLARK	IL	023	677538	O 1941						
STAUNTON	MACOUPIN	IL	117	677817	ON 1916						
STAUNTON WEST	MACOUPIN	IL	117	677848	O 1954						
STE MARIE	JASPER	IL	079	677941	O 1941						
STE MARIE EAST	JASPER	IL	079	677972	O 1949						

## INDIANA

ADYEVILLE NORTH	PERRY	IN	123	015095	N 1993
AFRICA	SPENCER	IN	147	004783	O 1928
AFRICA NORTH	SPENCER	IN	147	004814	N 1960
ALFORD	PIKE	IN	125	00955	

# INDIANA

Field Name	County Name	State Sub	Co Code	Field Code	Field Disc Type Year	Field Name	County Name	State Sub	Co Code	Field Code	Field Disc Type Year
ALFORDSVILLE SW	DAVISS	IN	027	010005	N 1973	DARMSTADT NORTH	VANDERBURGH	IN	163	007045	O 1974
ALGIERS	PIKE	IN	125	009850	O 1977	DAYLIGHT	VANDERBURGH	IN	163	183038	O 1956
ANTHONY EAST	DUBOIS	IN	037	000256	N 1998	DECATUR	ADAMS	IN	001	184612	OA 1986
ARDA	PIKE	IN	125	023740	ON 1900	DECKER	KNOX	IN	083	185015	O 1944
ARLINGTON	MONROE	IN	105	024639	N 1960	DEGONIA SPRINGS	WARRICK	IN	173	007050	O 1981
ARMSTRONG	VANDERBURGH	IN	163	025042	O 1949	DEGONIA SPRINGS NORTH	WARRICK	IN	173	186503	O 1959
ARNEY	OWEN	IN	119	025507	N 1951	DENNY (NEW)	SULLIVAN	IN	153	188394	ON 1914
ARNEY NORTH	OWEN	IN	119	010267	N 1978	DEPAUW	HARRISON	IN	061	016283	N 1997
ART	CLAY	IN	021	026716	O 1963	DICKEYVILLE	WARRICK	IN	173	191487	ON 1951
ASH IRON SPRINGS	WARRICK	IN	173	027305	O 1968	DIXON	GREENE	IN	055	193998	N 1965
ASH IRON SPRINGS EAST	WARRICK	IN	173	015486	N 1995	DODDS BRIDGE	SULLIVAN	IN	153	194507	ON 1913
ASHBORO EAST	CLAY	IN	021	003000	O 1980	DONALDSON	MARSHALL	IN	099	010908	N 1985
ASHLAND	HENRY	IN	065	027770	N 1905	DOUGLAS	GIBSON	IN	051	199835	O 1963
ASHLEY	STUEBEN	IN	151	027894	O 1928	DUBLIN SOUTH	FAYETTE	IN	041	010078	N 1890
AUBURN	DE KALB	IN	033	030374	N 1887	DUBOIS	DUBOIS	IN	037	204114	N 1987
AUBURN EAST	DE KALB	IN	033	030405	N 1962	DUFF	DUBOIS	IN	037	204736	ON 1955
AYDEVILLE	PERRY	IN	123	011904	N 1986	DUFF NORTH	DUBOIS	IN	037	204796	O 1959
BALDWIN	ALLEN	IN	003	036064	O 1903	DUGGER	SULLIVAN	IN	153	016289	N 1997
BARKER	VANDERBURGH	IN	163	039257	O 1952	DUGGER NORTH	SULLIVAN	IN	153	015113	N 1993
BARRETT-MITCHELL WEST	GIBSON	IN	051	040714	O 1952	DUNNS BRIDGE	JASPER	IN	073	206997	O 1900
BARTLETTSVILLE	LAWRENCE	IN	093	041675	ON 1928	ECKERTY	CRAWFORD	IN	025	213036	O 1919
BARTLETTSVILLE	MONROE	IN	105	041675	ON 1928	EDGERTON	ALLEN	IN	003	213749	O 1905
BARTLETTSVILLE NORTH	MONROE	IN	105	012683	N 1987	EDGERTON NORTH	ALLEN	IN	003	213780	ON 1925
BEAMAN EAST CONSOL	KNOX	IN	083	048488	O 1949	EDWARDSPORT	DAVISS	IN	027	215492	O 1970
BELKNAP	VANDERBURGH	IN	163	053107	O 1947	EDWARDSPORT NORTH	KNOX	IN	083	215498	O 1971
BELKNAP EAST	VANDERBURGH	IN	163	053138	O 1951	ELBERFELD	WARRICK	IN	173	218020	O 1950
BENNINGTON	SWITZERLAND	IN	155	056021	N 1967	ELBERFELD WEST	WARRICK	IN	173	218051	O 1961
BENTONVILLE	FAYETTE	IN	041	056703	N 1890	ELIZABETH	HARRISON	IN	061	218915	N 1925
BICKNELL	KNOX	IN	083	060509	ON 1951	ELKHART	ELKHART	IN	039	219663	N 1949
BICKNELL EAST	KNOX	IN	083	060540	O 1961	ELKHART NORTH	ELKHART	IN	039	219694	O 1941
BIRDSEYE	CRAWFORD	IN	025	065655	O 1900	ELLIOTT	VANDERBURGH	IN	163	220407	O 1951
BIRDSEYE	DUBOIS	IN	037	065655	O 1900	ELNORA	DAVISS	IN	027	222112	O 1950
BIRDSEYE NORTH	DUBOIS	IN	037	065717	O 1900	ELNORA CENTRAL	DAVISS	IN	027	222134	O 1972
BIRDSEYE WEST	DUBOIS	IN	037	065748	O 1909	ELNORA WEST	DAVISS	IN	027	222139	O 1975
BLACK CHAPEL	POSEY	IN	129	068027	O 1961	EPSOM	DAVISS	IN	027	007061	O 1980
BLACK CHAPEL SOUTH	POSEY	IN	129	068058	O 1962	ERKINE	VANDERBURGH	IN	163	227638	O 1931
BLACK RIVER CONSOL	POSEY	IN	129	068554	O 1943	EUREKA	SPENCER	IN	147	229994	ON 1942
BLACKHAWK	VIGO	IN	167	069081	O 1949	EUREKA WEST	SPENCER	IN	147	230180	ON 1973
BLAIRSVILLE	POSEY	IN	129	070166	O 1960	EVANSTON	SPENCER	IN	147	230800	O 1960
BLAIRSVILLE EAST	POSEY	IN	129	070197	O 1966	EVANSTON SOUTH	SPENCER	IN	147	007062	O 1978
BLAIRSVILLE SOUTH	POSEY	IN	129	090015	O 1983	EVANSVILLE	VANDERBURGH	IN	163	230831	O 1947
BLYTHE CHAPEL	GIBSON	IN	051	076676	O 1968	EVANSVILLE NORTH	VANDERBURGH	IN	163	230893	O 1962
BOONVILLE	WARRICK	IN	173	081311	O 1951	FAIRBANKS	SULLIVAN	IN	153	233444	O 1950
BOONVILLE SOUTH	WARRICK	IN	173	007020	O 1982	FARMERSBURG	SULLIVAN	IN	153	236164	N 1945
BOWLING GREEN	CLAY	IN	021	084600	O 1973	FERDINAND	DUBOIS	IN	037	239234	ON 1960
BOWLING GREEN SOUTH	CLAY	IN	021	084604	O 1973	FERDINAND EAST	SPENCER	IN	147	239265	O 1962
BRAMBLE	DAVISS	IN	027	088310	N 1973	FERDINAND NORTH	DUBOIS	IN	037	010082	N 1974
BRAMBLE EAST	MARTIN	IN	101	014323	O 1990	FISH LAKE	LA PORTE	IN	091	241893	O 1965
BRANCHVILLE	PERRY	IN	123	088581	O 1936	FISH LAKE NORTH	LA PORTE	IN	091	241924	ON 1965
BREMEN	MARSHALL	IN	099	090813	N 1987	FLEENER CONSOL	GIBSON	IN	051	010083	O 1940
BREMEN SOUTH	MARSHALL	IN	099	013342	N 1988	FLEENER SOUTH	GIBSON	IN	051	244761	O 1953
BRETZVILLE	DUBOIS	IN	037	091160	ON 1974	FLEENER WEST	GIBSON	IN	051	013368	O 1988
BRISTOW	PERRY	IN	123	092580	ON 1929	FOLSOMVILLE	WARRICK	IN	173	247695	ON 1978
BRISTOW NORTH	PERRY	IN	123	092735	O 1931	FOLSOMVILLE EAST	WARRICK	IN	173	009026	O 1983
BRISTOW SOUTH	PERRY	IN	123	092766	ON 1935	FOLTZ	JEFFERSON	IN	077	247698	N 1910
BRISTOW WEST	PERRY	IN	123	092828	O 1953	FOOTES POND	GIBSON	IN	051	248063	O 1950
BROAD RIPPLE	MARION	IN	097	093138	O 1897	FORD SOUTH	POSEY	IN	129	248373	ON 1936
BROAD RIPPLE SOUTH	MARION	IN	097	093169	ON 1940	FORT BRANCH	GIBSON	IN	051	249768	O 1949
BROMER	ORANGE	IN	117	016252	N 1997	FORT BRANCH NORTH	GIBSON	IN	051	249799	O 1951
BROOKSBURG	JEFFERSON	IN	077	094626	N 1963	FORT BRANCH WEST	GIBSON	IN	051	249830	O 1953
BROOKSBURG	SWITZERLAND	IN	155	094626	N 1965	FORT WAYNE	ALLEN	IN	003	251473	ON 1962
BROOKVILLE	FRANKLIN	IN	047	007460	N 1886	FRANCESVILLE	PULASKI	IN	131	253938	ON 1887
BRUCEVILLE SOUTH	KNOX	IN	083	015487	N 1995	FRANCESVILLE SOUTH	PULASKI	IN	131	253960	N 1895
BRYNEVILLE	HARRISON	IN	061	016254	N 1997	FRANCISCO CONSOL	GIBSON	IN	051	252428	ON 1920
BUCKSKIN	GIBSON	IN	051	100563	O 1982	FRANCISCO NORTH CONSOL	GIBSON	IN	051	252479	ON 1929
BUFFALOVILLE	SPENCER	IN	147	101970	O 1973	FRANCISCO SOUTH CONSOL	GIBSON	IN	051	254341	ON 1922
BUFKIN WEST	POSEY	IN	129	102020	O 1950	FRANKLIN WEST	POSEY	IN	129	255302	O 1948
BUNKER HILL	FAYETTE	IN	041	103353	N 1958	FREDERICKSBURG SOUTH	HARRISON	IN	061	016299	N 1997
BUTLER	DE KALB	IN	033	107383	N 1890	FREDERICKSBURG WEST	WASHINGTON	IN	175	016300	N 1997
CABORN CONSOL	POSEY	IN	129	111167	ON 1939	FREMONT	STUEBEN	IN	151	257534	N 1976
CABORN WEST	POSEY	IN	129	111229	O 1941	FRENCH (NEW)	SPENCER	IN	147	257820	ON 1945
CAMPBELLSBURG	WASHINGTON	IN	175	016258	N 1997	FRENCH LICK	ORANGE	IN	117	016301	N 1997
CANNELBURG (NEW)	DAVISS	IN	027	117491	ON 1915	FRENCHTOWN	HARRISON	IN	061	009603	N 1997
CAPEHART	DAVISS	IN	027	003021	O 1981	FRENCHTOWN WEST	HARRISON	IN	061	016302	N 1997
CARLISLE	SULLIVAN	IN	153	120188	O 1949	FRIENDSHIP	RIPLBY	IN	137	258185	N 1945
CARLISLE NORTH	SULLIVAN	IN	153	009021	ON 1982	FRITZ CORNER	PIKE	IN	125	010413	ON 1984
CARLISLE WEST	SULLIVAN	IN	153	102204	O 1976	FULDA	SPENCER	IN	147	259689	O 1955
CATES	FOUNTAIN	IN	045	125764	N 1870	FULDA WEST	SPENCER	IN	147	259720	O 1958
CATO	PIKE	IN	125	126357	ON 1944	GENTRYVILLE CONSOL	SPENCER	IN	147	269445	ON 1909
CELINA	PERRY	IN	123	128895	O 1977	GENTRYVILLE CONSOL	WARRICK	IN	173	269445	ON 1909
CENTERVILLE	SPENCER	IN	147	129729	ON 1963	GENTRYVILLE SOUTH	SPENCER	IN	147	269487	O 1954
CENTRAL BARREN NORTH	HARRISON	IN	061	016259	N 1997	GERMAN RIDGE (NEW)	PERRY	IN	123	013372	O 1931
CHAMBERSBURG	ORANGE	IN	117	131558	N 1995	GIFFORD	JASPER	IN	073	271921	O 1899
CHANDLER	WARRICK	IN	173	132101	O 1984	GLENDALE	DAVISS	IN	027	276432	N 1929
CHERRYVALE	CLAY	IN	021	136286	N 1997	GLENDALE NORTH	DAVISS	IN	027	276494	ON 1941
CHRISNEY NORTH	SPENCER	IN	147	141339	O 1959	GLEZEN	PIKE	IN	125	277083	O 1952
CHRISNEY SOUTH	SPENCER	IN	147	141370	O 1958	GLEZEN WEST	PIKE	IN	125	277114	O 1953
CLAY CITY NORTH	CLAY	IN	021	146439	O 1978	GRAHAM	DAVISS	IN	027	283718	O 1980
CLAYBANK	PIKE	IN	125	146284	O 1950	GRAHAM VALLEY	WARRICK	IN	173	014342	N 1990
CLAYPOLE HILLS CONSOL	KNOX	IN	083	146749	O 1944	GRANDVIEW	SPENCER	IN	147	284927	O 1941
COAL CITY	OWEN	IN	119	010064	N 1973	GRANDVIEW NORTH CONSOL	SPENCER	IN	147	285020	O 1939
COAL CREEK	FOUNTAIN	IN	045	149927	N 1912	GRANDVIEW WEST	SPENCER	IN	147	285082	O 1957
COALMONT	CLAY	IN	021	150189	O 1978	GRASS CREEK	FULTON	IN	049	019042	N 1918
COALMONT WEST	SULLIVAN	IN	153	013356	ON 1988	GRAYSVILLE	SULLIVAN	IN	153	287035	ON 1918
COE	PIKE	IN	125	151105	ON 1947	GRAYSVILLE NORTH	SULLIVAN	IN	153	287056	N 1917
COE SOUTH	PIKE	IN	125	151136	O 1961	GRAYSVILLE SOUTH	SULLIVAN	IN	153	287066	O 1954
COLLEGE CONSOL	POSEY	IN	129	153430	O 1940	GRAYSVILLE WEST	SULLIVAN	IN	153	287097	O 1954
COLUMBIA	GIBSON	IN	051	154980	O 1941	GREENSBURG	DECATUR	IN	031	289360	N 1914
COLUMBIA	PIKE	IN	125	154980	O 1941	GREENVILLE	FLOYD	IN	043	289577	N 1997
CONNERSVILLE	FAYETTE	IN	041	010066	N 1886	GRIFFIN CONSOL	GIBSON	IN	051	291313	O 1938
CORNETTSVILLE	DAVISS	IN	027	013964	O 1989	GRIFFIN CONSOL	POSEY	IN	129	291313	O 1938
CORY CONSOL	CLAY	IN	021	163102	O 1958	HAGERSTOWN	WAYNE	IN	177	010094	N 1888
CORY SOUTH	CLAY	IN	021	163133	O 1964	HAGERSTOWN SOUTH	WAYNE	IN	177	010095	N 1910
CORYDON	HARRISON	IN	061	163195	N 1923	HAMLIN CHAPEL	KNOX	IN	083	301863	O 1969
CORYDON NORTH	HARRISON	IN	061	163257	N 1995	HANOVER	JEFFERSON	IN	077	303444	N 1944
COVINGTON	FRANKLIN	IN	047	165799	N 1900	HARDIN CHAPEL	ORANGE	IN	083	305273	O 1950
CRANDALL	HARRISON	IN	061	168295	N 1997	HARDINSBURG WEST	ORANGE	IN	117	016306	N 1997
CRUNK	POSEY	IN	129	173224	O 1945	HARMON (NEW)	PIKE	IN	125	306486	ON 1916
CRUNK EAST	POSEY	IN	129	173255	O 1959	HARMON WEST	PIKE	IN	125	306544	N 1952
CUMBACK	DAVISS	IN	027	174263	ON 1927	HARRISVILLE	RANDOLPH	IN	135	307846	N 1967
CUMBACK WEST	DAVISS	IN	027	174294	O 1927	HATFIELD	SPENCER	IN	147	309892	O 1939
CURBY	CRAWFORD	IN	025	015488	N 1995	HAUBSTADT	GIBSON	IN	051	310016	O 1951
DARMSTADT	VANDERBURGH	IN	163	180868	O 1948	HAUBSTADT EAST	GIBSON	IN	051	007087	O 1980

Field Name	County Name	State Sub	Co Code	Field Code	Field Disc Type	Year	Field Name	County Name	State Sub	Co Code	Field Code	Field Disc Type	Year
HAYESVILLE NORTH	MARTIN	IN	101	010460	N	1976	MONTEZUMA	VERMILLION	IN	165	482829	O	1956
HAYSVILLE	DUBOIS	IN	037	311659	N	1918	MONTGOMERY	DAVISS	IN	027	482860	O	1951
HAYSVILLE NORTH	MARTIN	IN	101	011966	N	1976	MONTGOMERY EAST	DAVISS	IN	027	482891	O	1980
HAYSVILLE WEST	DUBOIS	IN	037	311690	O	1967	MONTGOMERY NORTH	DAVISS	IN	027	017391	N	2002
HEILMAN	WARRICK	IN	173	314101	O	1950	MOORE	DE KALB	IN	033	483635	N	1959
HEILMAN EAST	WARRICK	IN	173	314132	O	1960	MOSELEY	PERRY	IN	123	487107	ON	1932
HEILMAN SOUTH	WARRICK	IN	173	009028	O	1983	MOUNT SUMMIT	HENRY	IN	065	013402	N	1888
HELTONVILLE	LAWRENCE	IN	093	315403	N	1912	MOUNTS	GIBSON	IN	051	489494	O	1948
HELTONVILLE WEST	LAWRENCE	IN	093	015489	N	1995	MOUNTS NORTH	GIBSON	IN	051	007147	O	1979
HEUSLER CONSOL	POSEY	IN	129	319340	O	1938	MT CARMEL CONSOL	GIBSON	IN	051	490363	O	1941
HEUSLER CONSOL	VANDERBURGH	IN	163	319340	O	1938	MT CARMEL CONSOL	KNOX	IN	083	490363	O	1941
HINDUSTAN	MONROE	IN	105	003886	N	1999	MT CARMEL NORTH	KNOX	IN	083	490425	O	1943
HOLLAND	DUBOIS	IN	037	327673	N	1930	MT VERNON CONSOL	POSEY	IN	129	491355	ON	1941
HOLLAND NORTH	DUBOIS	IN	037	327838	ON	1973	MT VERNON EAST	POSEY	IN	129	491386	O	1948
HOLLAND SOUTH	DUBOIS	IN	037	327859	ON	1955	MT VERNON SOUTH	POSEY	IN	129	491541	O	1951
HOLLAND WEST	PIKE	IN	125	327890	ON	1957	MUMFORD HILLS	GIBSON	IN	051	493711	O	1939
HOVEY WEST	POSEY	IN	129	335051	O	1944	MUMFORD HILLS	POSEY	IN	129	493711	O	1939
HOWESVILLE	GREENE	IN	055	335454	N	1952	MUMFORD HILLS EAST	GIBSON	IN	051	493742	O	1953
HUDSON	STUBEN	IN	151	336757	N	1992	MUMFORD HILLS EAST	POSEY	IN	129	493742	O	1953
HUDSONVILLE	DAVISS	IN	027	336834	N	1929	NEW BOSTON	HARRISON	IN	061	503347	N	1885
HUDSONVILLE WEST	DAVISS	IN	027	336850	N	1967	NEW HAVEN	ALLEN	IN	003	503998	O	1899
HUNBERTOWN	ALLEN	IN	003	339981	N	1964	NEW LEBANON	SULLIVAN	IN	153	504295	N	1920
HUNTINGBURG	DUBOIS	IN	037	340012	ON	1950	NEW MIDDLETOWN	HARRISON	IN	061	504572	N	1923
HUNTINGBURG EAST	DUBOIS	IN	037	340043	O	1956	NEW PEKIN	WASHINGTON	IN	175	016345	N	1997
HUNTINGBURG SOUTH	DUBOIS	IN	037	340074	O	1953	NEW SALEM	RUSH	IN	139	504742	N	1905
HUNTINGBURG WEST	DUBOIS	IN	037	012774	N	1987	NEW SALISBURY	HARRISON	IN	061	016347	N	1997
HUNTINGTON	HUNTINGTON	IN	069	340105	N	1930	NEWBERRY	DAVISS	IN	027	505455	O	1952
HYATT	DAVISS	IN	027	341555	O	1953	NEWTONVILLE CONSOL	SPENCER	IN	147	507036	ON	1943
HYMERA	SULLIVAN	IN	153	341788	N	1949	NINE MILE	ALLEN	IN	003	508579	N	1961
INMAN EAST	POSEY	IN	129	346967	O	1941	NISBET	VANDERBURGH	IN	163	010988	O	1985
IONA (NEW)	KNOX	IN	083	347651	O	1951	NOXID	PIKE	IN	125	514044	O	1953
IONA SOUTH	KNOX	IN	083	347660	O	1977	OAK GROVE	POSEY	IN	129	516721	O	1963
IRELAND	DUBOIS	IN	037	348006	ON	1960	OAK RIDGE CHAPEL	PERRY	IN	123	010573	N	1980
IRELAND NORTH	DUBOIS	IN	037	348028	ON	1983	OAKLAND CITY CONSOL (NEW)	PIKE	IN	125	517530	ON	1907
IVA	PIKE	IN	125	350083	N	1929	OAKLAND CITY SOUTH	GIBSON	IN	051	517589	O	1955
IVA EAST	PIKE	IN	125	350114	ON	1939	OAKTOWN (NEW)	KNOX	IN	083	517999	O	1930
IVA WEST	PIKE	IN	125	350145	ON	1936	OAKTOWN (NEW)	SULLIVAN	IN	153	517999	O	1930
JASPER	DUBOIS	IN	037	355393	O	1950	ODON	DAVISS	IN	027	519852	O	1951
JASPER CENTRAL	DUBOIS	IN	037	355424	O	1954	ODON EAST	DAVISS	IN	027	519883	ON	1952
JASPER NORTH	DUBOIS	IN	037	355455	O	1953	ODON NORTH	DAVISS	IN	027	519928	ON	1971
JASPER SOUTH	DUBOIS	IN	037	355486	O	1953	ODON SOUTH	DAVISS	IN	027	519914	O	1959
JASPER WEST	DUBOIS	IN	037	355517	O	1954	OLIVER	POSEY	IN	129	523975	ON	1945
JOHNSBURG	DUBOIS	IN	037	361766	O	1955	OLIVER NORTH	POSEY	IN	129	524006	O	1957
JOHNSON CONSOL	GIBSON	IN	051	361921	O	1941	OLIVER SOUTH	POSEY	IN	129	524099	ON	1950
JOHNSON WEST	GIBSON	IN	051	362231	O	1945	OLIVER WEST	POSEY	IN	129	009045	O	1983
JORDAN	DAVISS	IN	027	363967	O	1982	ORLEANS	ORANGE	IN	117	003665	O	1981
KASSON	VANDERBURGH	IN	163	009510	O	1984	ORLEANS EAST	ORANGE	IN	117	016353	N	1997
KELLERVILLE	DUBOIS	IN	037	372681	N	1917	OWENSVILLE CONSOL	GIBSON	IN	051	532229	O	1940
KENDALLVILLE	NOBLE	IN	113	374169	N	1965	PALESTINE GROVE	VANDERBURGH	IN	163	536795	O	1933
KENDALLVILLE EAST	NOBLE	IN	113	374200	N	1968	PARKER CONSOL	POSEY	IN	129	539988	ON	1948
KINGSLAND	WELLS	IN	179	014560	O	1903	PATOKA	GIBSON	IN	051	542251	ON	1940
KOLEEN	GREENE	IN	055	016320	N	1997	PATOKA EAST CONSOL	GIBSON	IN	051	542313	O	1947
KYANA	DUBOIS	IN	037	389370	N	1963	PATOKA SOUTH	GIBSON	IN	051	542375	O	1961
LA PORTE	LA PORTE	IN	091	392014	ON	1965	PATRIOT	SWITZERLAND	IN	155	013407	N	1939
LACONIA	HARRISON	IN	061	393595	ON	1897	PAXTON	SULLIVAN	IN	153	544917	O	1949
LACONIA WEST	HARRISON	IN	061	015490	N	1995	PAXTON WEST	SULLIVAN	IN	153	012029	N	1986
LAKE MILLS	SPENCER	IN	147	397222	O	1953	PELZER	WARRICK	IN	173	548599	O	1949
LAKE MILLS EAST	SPENCER	IN	147	397253	O	1953	PENNYVILLE	DAVISS	IN	027	010593	N	1980
LAKESIDE (NEW)	PULASKI	IN	131	013242	O	1962	PERRYVILLE	VERMILLION	IN	165	551310	N	1908
LAMAR SOUTH CONSOL	SPENCER	IN	147	010114	O	1958	PERU	MIAMI	IN	103	551761	O	1897
LAMOTT CONSOL	POSEY	IN	129	399764	O	1941	PERU EAST	MIAMI	IN	103	551792	O	1900
LANCASTER	JEFFERSON	IN	077	399857	N	1944	PETERSBURG	PIKE	IN	125	552164	N	1897
LANCASTER SOUTH	JEFFERSON	IN	077	400012	N	1908	PETERSBURG NORTH	PIKE	IN	125	552185	N	1930
LAWRENCEBURG	DEARBORN	IN	029	405406	N	1885	PIKEVILLE	PIKE	IN	125	555923	O	1962
LEESVILLE	LAWRENCE	IN	093	408220	N	1914	PIROQUE SOUTH	POSEY	IN	129	558217	O	1954
LEESVILLE SOUTH	LAWRENCE	IN	093	408282	N	1916	PLAINVILLE	DAVISS	IN	027	559566	ON	1950
LEWIS	SULLIVAN	IN	153	411940	O	1954	PLEASANT RIDGE	JEFFERSON	IN	077	560496	N	1961
LIBERAL	SPENCER	IN	147	412987	O	1953	PLEASANTVILLE	SULLIVAN	IN	153	561092	N	1997
LIBERTY	UNION	IN	161	413142	N	1886	PLUMMER	GREENE	IN	055	561643	O	1969
LINCOLN CITY	SPENCER	IN	147	414382	O	1960	POINT	POSEY	IN	129	562403	O	1942
LINCOLN PARK	SPENCER	IN	147	414506	O	1960	POPCORN	LAWRENCE	IN	093	015491	N	1995
LINKVILLE	MARSHALL	IN	099	416021	N	1949	PORTERSVILLE	DAVISS	IN	027	566906	ON	1972
LINKVILLE EAST	MARSHALL	IN	099	416025	N	1962	PORTERSVILLE SOUTH	DAVISS	IN	027	010601	N	1979
LINTON	GREENE	IN	055	416304	N	1952	POSEYVILLE	POSEY	IN	129	567456	O	1954
LITTLE ROCK	KNOX	IN	083	419400	O	1980	POWELLS LAKE CONSOL	POSEY	IN	129	569502	O	1942
LONETREE	GREENE	IN	055	425140	N	1959	PRAIRIE CREEK	VIGO	IN	167	570448	ON	1933
LONG RUN	SWITZERLAND	IN	155	425868	N	1931	PRINCETON NORTH CONSOL	GIBSON	IN	051	572804	O	1921
LOOGOOTE	DAVISS	IN	027	426597	ON	1899	PRINCETON WEST	GIBSON	IN	051	572866	ON	1903
LOOGOOTE	MARTIN	IN	101	426597	ON	1899	PUEBLO	SPENCER	IN	147	001897	ON	1981
LOOGOOTE NORTH	MARTIN	IN	101	426628	N	1902	PUEBLO EAST	SPENCER	IN	147	009899	ON	1984
LOOGOOTE WEST	DAVISS	IN	027	016327	N	1997	PURCELL	KNOX	IN	083	575199	O	1981
LOVETT	JENNINGS	IN	079	430441	N	1961	PURCELL NORTH	KNOX	IN	083	575230	O	1985
LYNN	WARRICK	IN	173	436147	O	1962	RAGLESVILLE (NEW)	DAVISS	IN	027	013281	O	1955
LYNNVILLE	GIBSON	IN	051	436271	O	1963	RAHM	VANDERBURGH	IN	163	583213	O	1952
LYNNVILLE WEST	GIBSON	IN	051	436286	O	1969	RAMSEY SOUTH	HARRISON	IN	061	585352	N	1995
LYONS	GREENE	IN	055	436364	ON	1905	RAPTURE	POSEY	IN	129	586995	O	1941
LYONS WEST	GREENE	IN	055	436612	N	1975	RAPTURE EAST	POSEY	IN	129	587026	O	1969
MACKEY	GIBSON	IN	051	438822	O	1939	RAPTURE SOUTH	POSEY	IN	129	007173	O	1982
MARENGO	CRAWFORD	IN	025	016331	N	1997	RICHLAND CITY CONSOL	SPENCER	IN	147	010257	ON	1943
MARIAH HILL	SPENCER	IN	147	447068	ON	1960	RICHLAND CITY NORTH	SPENCER	IN	147	010610	N	1980
MARIAH HILL EAST	SPENCER	IN	147	447099	O	1968	RICHVALLEY	WABASH	IN	169	600144	O	1898
MARIAH HILL SOUTH	SPENCER	IN	147	447130	O	1958	RILEY	VIGO	IN	167	601450	O	1949
MARTIN	POSEY	IN	129	449889	O	1947	RILEY SOUTH	VIGO	IN	167	601512	O	1952
MARTIN	VANDERBURGH	IN	163	449889	O	1947	RILEYSBURG	VERMILLION	IN	165	601522	N	1912
MARTIN SOUTH	MARTIN	IN	101	012002	N	1986	ROCHESTER	GIBSON	IN	051	607411	O	1948
MARTINSBURG	WASHINGTON	IN	175	016333	N	1997	ROCK HILL	SPENCER	IN	147	607783	O	1928
MARTS	SULLIVAN	IN	153	450292	ON	1932	ROCK HILL EAST	SPENCER	IN	147	607814	O	1962
MAUCK	GIBSON	IN	051	453144	O	1968	ROCK HILL NORTH	SPENCER	IN	147	607845	O	1960
MAUNIE CENTRAL	POSEY	IN	129	453671	O	1970	ROCK HILL SOUTH	SPENCER	IN	147	607876	O	1953
MAUNIE EAST	POSEY	IN	129	453702	O	1960	ROCK HILL WEST	SPENCER	IN	147	607907	O	1948
MEDARYVILLE	PULASKI	IN	131	464599	N	1887	ROCKPORT CONSOL	SPENCER	IN	147	608899	ON	1939
MEDORA	JACKSON	IN	071	465467	N	1997	ROCKPORT EAST CONSOL	SPENCER	IN	147	010615	O	1958
MIDWAY CONSOL	SPENCER	IN	147	472760	ON	1949	ROCKPORT NORTH	SPENCER	IN	147	608961	O	1964
MILL PARK	SPENCER	IN	147	012009	N	1972	ROCKPORT SOUTH	SPENCER	IN	147	608992	ON	1932
MILL PARK SOUTH	WARRICK	IN	173	010980	ON	1985	ROGER EAST	POSEY	IN	129	610604	O	1943
MILLERSBURG	WARRICK	IN	173	474977	O</								

# INDIANA

Field Name	County Name	State Sub	Co Code	Field Code	Field Disc Type Year	Field Name	County Name	State Sub	Co Code	Field Code	Field Disc Type Year
SALEM CENTER	STEBEN	IN	151	625061	N 1954	TROY EAST CONSOL	SPENCER	IN	147	718943	O 1929
SALINE CITY	CLAY	IN	021	625557	O 1951	TURNER CHAPEL	SPENCER	IN	147	722268	O 1960
SALTILLO WEST	ORANGE	IN	117	016379	N 1997	UNION CHAPEL	SPENCER	IN	147	727735	O 1962
SANDBORN	KNOX	IN	083	630641	O 1950	UNION CHAPEL NORTH	SPENCER	IN	147	727775	O 1971
SANDBORN NORTH	GREENE	IN	055	012059	N 1970	UNION CITY	RANDOLPH	IN	135	727797	N 1913
SANDFORD	VIGO	IN	167	630765	N 1991	UNION-BOWMAN CONSOL	GIBSON	IN	051	727704	ON 1916
SANDY	GIBSON	IN	051	631261	O 1959	UNION-BOWMAN CONSOL	KNOX	IN	083	727704	ON 1916
SANDY HOOK	DAVISS	IN	027	631571	O 1981	UNION-BOWMAN CONSOL	PIKE	IN	125	727704	ON 1916
SANTA CLAUS	SPENCER	IN	147	632625	ON 1935	UNIONPORT	RANDOLPH	IN	135	728448	
SANTA CLAUS EAST	SPENCER	IN	147	632656	O 1963	UNIONPORT SOUTH	RANDOLPH	IN	135	009964	
SANTA CLAUS SOUTH	SPENCER	IN	147	632687	O 1960	UNIONVILLE	MONROE	IN	105	728572	ON 1928
SAVAH	POSEY	IN	129	635632	O 1950	URBANA	WABASH	IN	169	729890	O 1966
SCOTT	GIBSON	IN	051	640104	O 1957	URBANA NORTH	WABASH	IN	169	729921	O 1967
SELLERSBURG	CLARK	IN	019	643615		VALEENE	ORANGE	IN	117	016398	N 1997
SELVIN EAST	WARRICK	IN	173	643832	ON 1955	VALPARAISO	PORTER	IN	127	014614	OA 1991
SELVIN NORTH	PIKE	IN	125	003686	O 1981	VAUGHN CONSOL	VANDERBURGH	IN	163	734340	O 1941
SHELBURN (NEW) CONSOL	SULLIVAN	IN	153	649575	O 1913	VAUGHN NORTH	VANDERBURGH	IN	163	734371	O 1956
SHELBURN CONSOL	SULLIVAN	IN	153	649583	O 1913	VEALE	DAVISS	IN	027	734767	O 1926
SHELBURN CONSOL (NEW)	SULLIVAN	IN	153	013300	ON 1913	VEALE EAST	DAVISS	IN	027	734798	O 1962
SHELBURN NORTH	SULLIVAN	IN	153	649578	ON 1947	VELPEN	PIKE	IN	125	735480	O 1955
SHILOH	SULLIVAN	IN	153	652156	N 1915	VELPEN(NEW)	PIKE	IN	125	015822	N 1994
SIBERIA	DUBOIS	IN	037	654822	O 1905	VIENNA	POSEY	IN	129	738511	O 1933
SIBERIA EAST	DUBOIS	IN	037	654853	ON 1900	VIENNA	VANDERBURGH	IN	163	738511	O 1933
SIBERIA EAST	PERRY	IN	123	654853	ON 1900	VIENNA NORTH	VANDERBURGH	IN	163	738542	O 1948
SIBERIA NORTH	DUBOIS	IN	037	654884	O 1962	VIENNA SOUTH	POSEY	IN	129	738573	O 1948
SIBERIA WEST	DUBOIS	IN	037	654915	O 1964	VIENNA SOUTH	VANDERBURGH	IN	163	738573	O 1948
SIMPSON CHAPEL	GREENE	IN	055	657104	O 1974	VOLGA	JEFFERSON	IN	077	741101	N 1900
SIOSI	SULLIVAN	IN	153	657891	O 1926	VOLLMER	KNOX	IN	083	741131	ON 1977
SIOSI	VIGO	IN	167	657891	O 1926	WADESVILLE NORTH	POSEY	IN	129	008004	O 1980
SISSON CONSOL	KNOX	IN	083	010258	O 1964	WADESVILLE WEST	POSEY	IN	129	743885	O 1956
SKELTON	GIBSON	IN	051	659356	O 1966	WAKEFIELD	JEFFERSON	IN	077	745218	N 1947
SMEDLEY	WASHINGTON	IN	175	662022	N 1948	WALTON	CASS	IN	017	747512	O 1897
SMITH MILLS NORTH	POSEY	IN	129	662394	O 1951	WARRENTON	GIBSON	IN	051	749682	O 1948
SOLITUDE SOUTH	POSEY	IN	129	664998	O 1951	WARRENTON	VANDERBURGH	IN	163	749682	O 1948
SPARTANBURG	RANDOLPH	IN	135	013422	N 1900	WARRENTON EAST	GIBSON	IN	051	749744	O 1950
SPENCER CONSOL	POSEY	IN	129	669059	O 1948	WARRENTON EAST	VANDERBURGH	IN	163	749744	O 1950
SPRING HILL	VIGO	IN	167	671136	O 1948	WARRENTON NORTH	GIBSON	IN	051	749755	O 1958
SPRINGFIELD CONSOL	POSEY	IN	129	671632	OA 1944	WASHINGTON	DAVISS	IN	027	750240	O 1951
SPURGEON CONSOL	PIKE	IN	125	672159	O 1941	WASHINGTON SOUTH	DAVISS	IN	027	750426	O 1973
ST ANTHONY	DUBOIS	IN	037	672950	N 1975	WATERLOO	DE KALB	IN	033	751387	N 1898
ST CROIX	PERRY	IN	123	673291	O 1959	WELBORN CONSOL	POSEY	IN	129	756185	O 1941
ST FRANCISVILLE CONSOL	KNOX	IN	083	673384	O 1939	WELBORN NORTH CONSOL	POSEY	IN	129	756200	O 1953
ST HENRY	DUBOIS	IN	037	673539	N 1951	WEST FORK CONSOL	GIBSON	IN	051	010261	O 1958
ST HENRY SOUTH	DUBOIS	IN	037	014817	N 1992	WESTPHALIA	KNOX	IN	083	761114	O 1950
ST JAMES	GIBSON	IN	051	673632	O 1948	WESTPHALIA SOUTH	DAVISS	IN	027	761125	O 1973
ST MEINRAD CONSOL	SPENCER	IN	147	674391	O 1962	WESTPHALIA SOUTH	KNOX	IN	083	761125	O 1973
ST MEINRAD EAST	PERRY	IN	123	674407		WESTPOINT	TIPPECANOE	IN	157	761207	
ST MEINRAD EAST	SPENCER	IN	147	674407	ON 1962	WHEATLAND	KNOX	IN	083	762432	O 1985
ST MEINRAD SOUTH (NEW)	SPENCER	IN	147	013304	O 1978	WHEATLAND SOUTH	KNOX	IN	083	762556	O 1991
ST PHILIP	POSEY	IN	129	674779	O 1950	WHEATONVILLE CONSOL	GIBSON	IN	051	762649	ON 1925
ST PHILIP	VANDERBURGH	IN	163	674779	O 1950	WHEATONVILLE SOUTH	GIBSON	IN	051	762711	O 1962
ST THOMAS CONSOL	KNOX	IN	083	674903	O 1940	WHITE RIVER	KNOX	IN	083	764757	N 1994
ST WENDEL CONSOL	POSEY	IN	129	010259	O 1934	WHITE ROSE	GREENE	IN	055	764819	N 1994
STACER	VANDERBURGH	IN	163	675089	O 1947	WHITE SULPHUR SPRINGS	DUBOIS	IN	037	764912	O 1982
STACER WEST	VANDERBURGH	IN	163	675120	O 1951	WHITEOAK	PIKE	IN	125	765365	O 1957
STANLEY	WARRICK	IN	173	676422	O 1973	WILFRED	SULLIVAN	IN	153	768942	O 1948
STANLEY SOUTH	WARRICK	IN	173	014818	O 1992	WINSLOW	PIKE	IN	125	773840	O 1951
STATE LINE	VIGO	IN	167	677538	O 1950	WINSLOW EAST	PIKE	IN	125	773871	O 1961
STAUNTON	CLAY	IN	021	677817	O 1953	WOLCOTT	WHITE	IN	181	776143	
STENDAL	PIKE	IN	125	679460	ON 1938	WOLCOTT NORTH	WHITE	IN	181	009982	
STEWARTSVILLE CONSOL	POSEY	IN	129	010260	O 1950	WOODBURN	ALLEN	IN	003	777228	ON 1903
STEWARTSVILLE NORTH	POSEY	IN	129	009062	O 1983	WOODBURN NORTH	ALLEN	IN	003	777259	O 1927
STEWARTSVILLE SOUTH	POSEY	IN	129	680514	O 1956	WORTHINGTON	GREENE	IN	055	779801	N 1960
STILLWELL	LA PORTE	IN	091	681041	N 1966	YANKEETOWN	WARRICK	IN	173	014405	N 1990
STROH	LAGRANGE	IN	087	015164	N 1993	YORK FERRY (NEW)	SULLIVAN	IN	153	787524	O 1949
SULLIVAN CONSOL	SULLIVAN	IN	153	687396	ON 1906	ZIPP	VANDERBURGH	IN	163	792261	O 1951
SULLIVAN SOUTH	SULLIVAN	IN	153	687417	N 1940	ZOAR	DUBOIS	IN	037	792603	N 1963
SURPRISE	JACKSON	IN	071	690527	N 1997						
SURVANT	PIKE	IN	125	007969	O 1982						
SWEEZER	SPENCER	IN	147	692767	O 1949						
SWITZ CITY	GREENE	IN	055	693201	N 1940						
SYRIA	ORANGE	IN	117	015492	N 1995						
TENNYSON	WARRICK	IN	173	701356	O 1965						
TENNYSON EAST	SPENCER	IN	147	014397	O 1990						
TENNYSON NORTH	WARRICK	IN	173	009954	O 1985						
TENNYSON SOUTH	WARRICK	IN	173	701387	N 1969						
TERMINAL	POSEY	IN	129	701790	O 1950						
TERRE HAUTE	VIGO	IN	167	701976	O 1888						
TERRE HAUTE EAST	VIGO	IN	167	702007	O 1951						
TERRE HAUTE SOUTH	VIGO	IN	167	702038	O 1949						
THAYER	NEWTON	IN	111	703945	N 1916						
THAYER EAST	NEWTON	IN	111	703976	N 1961						
THOMAS (NEW)	PIKE	IN	125	705064	O 1913						
TRAYLOR CHAPEL	PIKE	IN	125	716308	O 1951						
TRENTON	ADAMS	IN	001	716680	ON 1886						
TRENTON	BLACKFORD	IN	009	716680	ON 1886						
TRENTON	BOONE	IN	011	716680	ON 1886						
TRENTON	DECATUR	IN	031	716680	ON 1886						
TRENTON	DELAWARE	IN	035	716680	ON 1886						
TRENTON	GRANT	IN	053	716680	ON 1886						
TRENTON	HAMILTON	IN	057	716680	ON 1886						
TRENTON	HANCOCK	IN	059	716680	ON 1886						
TRENTON	HENRY	IN	065	716680	ON 1886						
TRENTON	HOWARD	IN	067	716680	ON 1886						
TRENTON	HUNTINGTON	IN	069	716680	ON 1886						
TRENTON	JAY	IN	075	716680	ON 1886						
TRENTON	JENNINGS	IN	079	716680	ON 1886						
TRENTON	MADISON	IN	095	716680	ON 1886						
TRENTON	MARION	IN	097	716680	ON 1886						
TRENTON	MIAMI	IN	103	716680	ON 1886						
TRENTON	RANDOLPH	IN	135	716680	ON 1886						
TRENTON	RIPLEY	IN	137	716680	ON 1886						
TRENTON	RUSH	IN	139	716680	ON 1886						
TRENTON	SHELBY	IN	145	716680	ON 1886						
TRENTON	TIPTON	IN	159	716680	ON 1886						
TRENTON	WABASH	IN	169	716680	ON 1886						
TRENTON	WAYNE	IN	177	716680	ON 1886						
TRENTON	WELLS	IN	179	716680	ON 1886						
TRI-COUNTY	GIBSON	IN	051	716928	ON 1925						
TRI-COUNTY	PIKE	IN	125	716928	ON 1925						
TROY	PERRY	IN	123	718881	ON 1928						
TROY	SPENCER	IN	147	718881	ON 1928						
TROY EAST CONSOL	PERRY	IN	123	718943	ON 1929						

## IOWA

CAIRO	LOUISA	IA	115	112376	
COLUMBUS CITY	LOUISA	IA	115	155321	
KEOTA	WASHINGTON	IA	183	375936	O 1963
REDFIELD	DALLAS	IA	049	592506	
VINCENT	HUMBOLDT	IA	091	739100	
VINCENT	WEBSTER	IA	187	739100	
VINCENT	WRIGHT	IA	197	739100	

## KANSAS

A & W	PRATT	KS	151	004153	ON 1981
ABBYVILLE	RENO	KS	155	001559	O 1927
ABBYVILLE EAST	RENO	KS	155	001590	O 1961
ABBYVILLE NE	RENO	KS	155	007689	O 1982
ABBYVILLE SE	RENO	KS	155	001615	O 1973
ABBYVILLE SW	RENO	KS	155	001621	O 1960
ACKERLAND	LEAVENWORTH	KS	103	002396	ON 1942
ACRES	CLARK	KS	025	007522	ON 1984
ACRES SOUTH	CLARK	KS	025	007523	N 1984
ACRES WEST	CLARK	KS	025	007524	N 1984
ADAIR	TREGO	KS	195	003109	O 1953
ADAIR NW	TREGO	KS	195	009008	O 1985
ADAIR SW	TREGO	KS	195	003202	O 1956
ADAMS	ELK	KS	049	003326</	



Field Name	County Name	State Sub	Co Code	Field Code	Field Disc Type Year	Field Name	County Name	State Sub	Co Code	Field Code	Field Disc Type Year
AHRENS NORTH	BARTON	KS	009	003785	O 1983	ANDOVER SOUTH	BUTLER	KS	015	017690	ON 1937
AIR BASE	ELLIS	KS	051	005682	O 1953	ANDOVER SOUTH	SEDGWICK	KS	173	017690	ON 1937
AIR BASE EAST	ELLIS	KS	051	005713	O 1959	ANDRESON	ELLIS	KS	051	017772	O 1962
AIR BASE EAST	RUSSELL	KS	167	005713	O 1959	ANDRESON	ROOKS	KS	163	017772	O 1962
AIR BASE NORTH	ELLIS	KS	051	005744	O 1964	ANDRESON SOUTH	ELLIS	KS	051	007527	O 1982
AIR BASE NW	ELLIS	KS	051	005775	O 1970	ANG	SEWARD	KS	175	018268	ON 1961
AIR BASE SE	ELLIS	KS	051	001961	O 1980	ANG NORTH	SEWARD	KS	175	018299	ON 1962
AJT	STAFFORD	KS	185	014833	ONA 1993	ANG NW	SEWARD	KS	175	014881	O 1994
AKERS	BARTON	KS	009	006054	O 1976	ANGELL	MEADE	KS	119	018547	ON 1956
AKRON	COWLEY	KS	035	006209	O 1993	ANGELL SE	MEADE	KS	119	007696	N 1984
ALAMEDA	KINGMAN	KS	095	006705	ON 1958	ANGELL SOUTH	MEADE	KS	119	007278	ON 1982
ALAMEDA EAST	KINGMAN	KS	095	030227	N 1983	ANGMAN	SEWARD	KS	175	011900	ON 1988
ALAMEDA WEST	KINGMAN	KS	095	006719	ON 1976	ANGMAN SOUTH	SEWARD	KS	175	014181	ON 1992
ALAMOTA	LANE	KS	101	007024	O 1972	ANGOLA	LABETTE	KS	099	018764	ON 1944
ALAMOTA NORTH	LANE	KS	101	008861	O 1985	ANITA	GRAHAM	KS	065	018888	O 1988
ALAMOTA NW	LANE	KS	101	007692	O 1982	ANNA	PAWNEE	KS	145	019105	ON 1970
ALBANO	STAFFORD	KS	185	007170	O 1957	ANNABELLE	WOODSON	KS	207	019229	O 1956
ALBANO SOUTH	STAFFORD	KS	185	007201	O 1965	ANNAMAE	COMANCHE	KS	033	019260	ON 1969
ALBANO WEST	STAFFORD	KS	185	014180	O 1992	ANNAMAE NORTH	COMANCHE	KS	033	010256	N 2000
ALBEAR	THOMAS	KS	193	015477	O 1996	ANNAMAE SW	COMANCHE	KS	033	016062	N 2000
ALBERS	THOMAS	KS	193	014516	O 1991	ANNELLY	HARVEY	KS	079	019384	O 1962
ALBERS SE	THOMAS	KS	193	013988	O 1991	ANNELLY EAST	HARVEY	KS	079	019415	O 1968
ALBIN	GOVE	KS	063	007666	O 1967	ANNELLY NORTH	HARVEY	KS	079	019446	O 1967
ALBIN SOUTH	GOVE	KS	063	007525	O 1984	ANNELLY SOUTH	HARVEY	KS	079	019477	O 1968
ALBIN SW	GOVE	KS	063	012101	O 1988	ANNELLY WEST	HARVEY	KS	079	019508	O 1965
ALBIN WEST	GOVE	KS	063	002564	O 2007	ANNES	SUMNER	KS	191	019539	O 1937
ALBION	RENO	KS	155	007728	ON 1948	ANNES SOUTH	SUMNER	KS	191	009010	O 1985
ALBION NORTH	RENO	KS	155	007852	OA 1950	ANNES WEST	SUMNER	KS	191	019545	O 1978
ALBION SOUTH	RENO	KS	155	007929	O 1950	ANNUSCHAT	GREENWOOD	KS	073	011047	O 1985
ALBRIGHT	COWLEY	KS	035	008100	O 1956	ANSON	SUMNER	KS	191	019787	O 1928
ALBRIGHT NORTH (NEW)	COWLEY	KS	035	008162	O 1962	ANSON SE	SUMNER	KS	191	019849	O 1958
ALCONA	ROOKS	KS	163	008317	O 1946	ANTELOPE CREEK	CLARK	KS	025	020100	N 1985
ALDA	GRAHAM	KS	065	008379	O 1944	ANTENEN	NESS	KS	135	018927	O 2006
ALDA SOUTH	GRAHAM	KS	065	008400	O 1978	ANTENEN NORTH	NESS	KS	135	018954	O 2006
ALDEN	RICE	KS	159	008441	O 1937	ANTHONY	HARPER	KS	077	020562	ONA 1954
ALDEN NW	RICE	KS	159	008627	ON 1962	ANTONE	PAWNEE	KS	145	021430	O 1964
ALDEN WEST	RICE	KS	159	001963	O 1980	ANTONINO (OLD)	ELLIS	KS	051	001965	O 1936
ALDRICH	NESS	KS	135	008875	O 1937	ANTONINO NE	ELLIS	KS	051	003029	O 1982
ALDRICH EAST	NESS	KS	135	008884	O 1972	ANTONINO SOUTH	ELLIS	KS	051	021492	O 1962
ALDRICH NE	NESS	KS	135	008906	O 1954	ANTONINO SW	ELLIS	KS	051	021523	O 1966
ALDRICH NW	NESS	KS	135	008937	O 1963	ANTONINO TOWNSITE	ELLIS	KS	051	021554	O 1949
ALDRICH SOUTH	NESS	KS	135	008863	O 1985	ANTONINO TOWNSITE WEST	ELLIS	KS	051	021585	O 1966
ALDRICH SW	NESS	KS	135	008947	O 1969	ANTRIM	BARBER	KS	007	021616	ON 1969
ALDRICH WEST	NESS	KS	135	000884	O 1980	ANTRIM SOUTH	BARBER	KS	007	004994	ONA 1983
ALEFS	BARTON	KS	009	009154	ON 1952	APPLE VALLEY	LEAVENWORTH	KS	103	007699	ON 1984
ALEXANDER	CHEYENNE	KS	023	009433	O 1960	APPLETON	CLARK	KS	025	007479	O 1984
ALEY	RUSSELL	KS	167	009495	O 1965	APPLETON NW	CLARK	KS	025	007700	OA 1984
ALEY NORTH	RUSSELL	KS	167	011043	O 1985	APPLING	HARVEY	KS	079	022523	O 1963
ALEY WEST	RUSSELL	KS	167	011311	O 1987	ARAPAHOEKAN	WALLACE	KS	199	011646	OA 1987
ALFALFA	HARPER	KS	077	009526	O 1961	ARBOR	RAWLINS	KS	153	023058	O 1959
ALFORD	COMANCHE	KS	033	009557	ONA 1944	ARBUCKLE	ELK	KS	049	023089	O 1920
ALFORD	KIOWA	KS	097	009557	ONA 1944	ARCHER	SEWARD	KS	175	023399	ONA 1969
ALFORD NE	KIOWA	KS	097	006996	ON 1984	ARCHER WEST	SEWARD	KS	175	007701	ON 1982
ALFORD SW	COMANCHE	KS	033	012321	N 1988	ARCHER WEST	STEVENS	KS	189	007701	O 2001
ALFORD WEST (NEW)	KIOWA	KS	097	008419	N 1984	ARDREY	CLARK	KS	025	023905	O 1976
ALICE	HODGEMAN	KS	083	010022	O 1968	ARDREY WEST	CLARK	KS	025	023915	O 1977
ALICE NE	HODGEMAN	KS	083	009669	O 1982	ARGO	COWLEY	KS	035	024081	O 1966
ALICURI	NESS	KS	135	010279	O 1974	ARK	GRAHAM	KS	065	009673	O 1979
ALINE	STAFFORD	KS	185	010363	O 1968	ARK RIVER	FORD	KS	057	014183	O 1992
ALINE NORTH	STAFFORD	KS	185	007275	O 1983	ARK RIVER NORTH	FORD	KS	057	017744	O 1995
ALLENDER	KINGMAN	KS	095	011603	ON 1966	ARKALON	SEWARD	KS	175	024298	ON 1960
ALLEN-ROBISON	BUTLER	KS	015	011510	O 1943	ARKALON NORTH	SEWARD	KS	175	001971	ON 1980
ALLISON	DECATUR	KS	039	011851	O 2006	ARKALON NW	SEWARD	KS	175	009012	ON 1985
ALLODIUM	GRAHAM	KS	065	012037	O 1955	ARKANSAS CITY GAS AREA	COWLEY	KS	035	024453	ON 1906
ALLODIUM	SHERIDAN	KS	179	012037	O 1955	ARKANSAS CITY SW	COWLEY	KS	035	024484	O 1954
ALLODIUM EAST	GRAHAM	KS	065	012042	O 1978	ARLEDO	RENO	KS	155	012454	ON 1988
ALLSTOTT	KIOWA	KS	097	012223	ON 1966	ARLIE	COMANCHE	KS	033	026069	O 2000
ALMA	BARBER	KS	007	012316	ON 1969	ARLIE NE	COMANCHE	KS	033	017000	N 2001
ALMA	KINGMAN	KS	095	012316	ON 1969	ARLIE SW	COMANCHE	KS	033	017297	O 2003
ALMELO	NORTON	KS	137	006744	O 1984	ARLINGTON	RENO	KS	155	024639	ON 1964
ALMENA	GRAHAM	KS	065	017999	O 2005	ARLINGTON SOUTH	RENO	KS	155	024732	OA 1993
ALMQUIST	NESS	KS	135	012727	O 1978	ARLINGTON SW	RENO	KS	155	024753	N 1980
ALMQUIST NORTH	NESS	KS	135	017251	O 2002	ARLINGTON TOWNSITE	RENO	KS	155	014084	O 1992
ALMQUIST SW	HODGEMAN	KS	083	013654	O 1990	ARLINGTON TOWNSITE SOUTH	RENO	KS	155	014184	OA 1992
ALNIC	KIOWA	KS	097	008422	O 1984	ARMBRISTER	ROOKS	KS	163	024825	O 1971
ALTA MILLS	HARVEY	KS	079	013556	ON 1958	ARMBRISTER EAST	ROOKS	KS	163	017298	O 2003
ALTA VISTA	MORRIS	KS	127	013680	ON 1932	ARMSTRONG	HODGEMAN	KS	083	025042	O 1963
ALTA VISTA EAST	WABAUNSEE	KS	197	004289	O 1983	ARMSTRONG NORTH	HODGEMAN	KS	083	009674	O 1981
ALTAIR	THOMAS	KS	193	013711	O 1995	ARMSTRONG SOUTH	HODGEMAN	KS	083	025104	O 1982
ALTAMONT	LABETTE	KS	099	013742	ON 1930	ARMSTRONG SW	HODGEMAN	KS	083	013180	O 1989
ALTEMUS	CHASE	KS	017	013804	N 1943	ARNOLD	NESS	KS	135	025724	O 1944
ALTON	SUMNER	KS	191	013897	ON 1949	ARNOLD EAST	NESS	KS	135	025795	O 1974
ALTOONA	WILSON	KS	205	014052	ON 1903	ARNOLD NORTH	NESS	KS	135	025848	O 1961
ALTOONA EAST	NEOSHO	KS	133	014083	ON 1935	ARNOLD NW	NESS	KS	135	025879	O 1970
ALTOONA EAST	WILSON	KS	205	014083	ON 1935	ARNOLD SW	NESS	KS	135	025910	O 1961
ALTORY	DECATUR	KS	039	014114	O 1966	ARNOLD WEST	NESS	KS	135	025984	O 1972
ALTORY SE	DECATUR	KS	039	014120	O 1971	ARPIN	ROOKS	KS	163	026251	O 1957
ALWERTH	ELLIS	KS	051	014672	O 1966	ARPIN EAST	ROOKS	KS	163	026282	O 1958
AMAZON DITCH	FINNEY	KS	055	015168	ON 1961	ARPIN SOUTH	ROOKS	KS	163	026313	O 1957
AMAZON DITCH EAST	FINNEY	KS	055	013957	O 1991	ARPIN SW	ROOKS	KS	163	026330	O 1976
AMAZON DITCH NE	FINNEY	KS	055	013989	O 1991	ARROYO	STANTON	KS	187	026592	OA 1990
AMBER CREEK	BARBER	KS	007	015323	ON 1952	ARROYO NE	STANTON	KS	187	015844	ON 1993
AMBER CREEK NORTH	BARBER	KS	007	009070	O 1985	ARROYO NW	STANTON	KS	187	017383	N 2003
AMBER CREEK SE	BARBER	KS	007	017854	O 2004	ARROYO SE	STANTON	KS	187	016595	ON 2000
AMBER CREEK SOUTH	BARBER	KS	007	004071	O 1981	ASH CREEK	BARTON	KS	009	027150	ON 1947
AMBER MILLS	BARBER	KS	007	015385	ON 1951	ASH CREEK	PAWNEE	KS	145	027150	ON 1947
AMBER MILLS SOUTH	BARBER	KS	007	015394	ON 1977	ASH GROVE	DICKINSON	KS	041	027243	O 1954
AMBROSE	GRAHAM	KS	065	015633	O 1969	ASH GROVE WEST	SALINE	KS	169	027274	O 1959
AMBROSE EAST	GRAHAM	KS	065	007526	O 1984	ASHBURN	WABAUNSEE	KS	197	027367	O 1958
AMBROSE SE	GRAHAM	KS	065	015637	O 1977	ASHBURN EAST	WABAUNSEE	KS	197	013991	O 1991
AMBROSE SOUTH	GRAHAM	KS	065	007277	O 1982	ASHBURN NORTH	WABAUNSEE	KS	197</		

# KANSAS

Field Name	County Name	State Sub	Co Code	Field Code	Field Disc Type Year	Field Name	County Name	State Sub	Co Code	Field Code	Field Disc Type Year
ASHTON SOUTH	SUMNER	KS	191	010662	O 1986	BAUER SE	HARPER	KS	077	001980	O 1975
ASMUSSON	BUTLER	KS	015	028359	O 1957	BAUER SOUTH	HARPER	KS	077	043907	O 1955
ASTLE	RENO	KS	155	028860	ON 1976	BAUM	ROOKS	KS	163	044031	O 1942
ATKINS	HASKELL	KS	081	029351	O 2001	BAUMAN	PRATT	KS	151	013958	ON 1990
ATKINS SW	HASKELL	KS	081	016770	O 2001	BAUMAN	STAFFORD	KS	185	013958	ON 1990
ATLANTA	COWLEY	KS	035	029506	O 1958	BAUMAN NORTH	STAFFORD	KS	185	013659	OA 1990
ATLANTUS	GOVE	KS	063	029692	O 1971	BAUMGARTEN	ROOKS	KS	163	044155	O 1950
ATLANTUS NW	GOVE	KS	063	029699	O 1978	BAUMRUCKER	ELLIS	KS	051	005674	O 1982
ATLANTUS SOUTH	GOVE	KS	063	013181	O 1989	BAUSINGER	BUTLER	KS	015	044248	O 1929
ATLANTUS SW	GOVE	KS	063	008425	O 1984	BAXTER	RUSSELL	KS	167	044279	O 1964
ATLANTUS WEST	GOVE	KS	063	008426	O 1984	BAXTER EAST	RUSSELL	KS	167	008039	O 1984
ATSFER	PRATT	KS	151	009071	O 1985	BAYARD	ALLEN	KS	001	044992	O 1944
ATTEBERY	SUMNER	KS	191	029909	O 1960	BAYER	STAFFORD	KS	185	045023	O 1951
ATTICA	HARPER	KS	077	029940	ON 1958	BAYER EAST	STAFFORD	KS	185	008865	O 1985
ATWOOD	RAWLINS	KS	153	030002	O 1972	BAYER WEST	STAFFORD	KS	185	045054	O 1965
ATWOOD NORTH	RAWLINS	KS	153	030095	O 1974	BAZAAR	CHASE	KS	017	047751	O 1951
ATYEO-PIXLEE	CHASE	KS	017	030281	O 1923	BAZINE	NESS	KS	135	047844	O 1963
ATYEO-PIXLEE	GREENWOOD	KS	073	030281	O 1923	BAZINE CREEK	NESS	KS	135	019063	O 2006
ATYEO-PIXLEE	LYON	KS	111	030281	O 1923	BAZINE EAST	NESS	KS	135	014524	O 1993
AUFDEMBERGE	LEAVENWORTH	KS	103	010269	ON 1986	BAZINE SE	NESS	KS	135	047875	O 1966
AUGUSTA	BUTLER	KS	015	030591	ON 1906	BEA WOLF	DECATUR	KS	039	007534	O 1982
AUGUSTA EAST	BUTLER	KS	015	007528	O 1982	BEACH	FINNEY	KS	055	048116	O 1979
AUGUSTA NORTH	BUTLER	KS	015	030622	O 1914	BEAGLE	LINN	KS	107	048271	O 1920
AVILLA	COMANCHE	KS	033	014428	N 1993	BEAGLE	MIAMI	KS	121	048271	O 1920
AVON	COFFEY	KS	031	032172	O 1973	BEAHM	NESS	KS	135	048284	O 1978
AXELSON	ROOKS	KS	163	032335	O 1984	BEALS	COMANCHE	KS	033	048426	ON 1955
AXMAN	BARTON	KS	009	032397	ON 1949	BEALS EAST	COMANCHE	KS	033	014146	ONA 1992
AXMAN NE	BARTON	KS	009	032428	O 1965	BEAN	COMANCHE	KS	033	048550	ON 1999
AYE	GEARY	KS	061	032490	O 1965	BEAR & BULL	JOHNSON	KS	091	010283	O 1985
B L M	GREELEY	KS	071	010884	N 1987	BEARCAT	GOVE	KS	063	048922	O 1983
B N T	GOVE	KS	063	033878	O 1977	BEARCAT NORTH	GOVE	KS	063	013186	O 1989
B N T WEST	LOGAN	KS	109	009074	O 1985	BEARCAT SW	GOVE	KS	063	008866	O 1985
BACHMAN	RUSSELL	KS	167	034266	O 1977	BEARCAT WEST	GOVE	KS	063	004669	O 1983
BACHMAN SW	RUSSELL	KS	167	007707	O 1984	BEARCUB	GOVE	KS	063	009680	O 1985
BACHOFER	SALINE	KS	169	034359	ON 1951	BEARDSLEY	NESS	KS	135	049123	O 1978
BACHOFER SE	SALINE	KS	169	034390	O 1962	BEATIE	SUMNER	KS	191	049263	O 1956
BACON	RENO	KS	155	034483	O 1953	BEAUCHAMP	STANTON	KS	187	049294	ONA 1959
BACON WEST	RENO	KS	155	013657	O 1985	BEAUCHAMP NE	STANTON	KS	187	000100	O 1985
BADGER CREEK	SUMNER	KS	191	034545	O 1958	BEAUCHAMP NORTH	STANTON	KS	187	007005	OA 1984
BADGER HILL	EDWARDS	KS	047	034638	O 1968	BEAUCHAMP NW	STANTON	KS	187	007482	O 1984
BADGER HILL	PAWNEE	KS	145	034638	O 1968	BEAUCHAMP SW	MORTON	KS	129	008435	ON 1984
BADGER HILL EAST	PAWNEE	KS	145	012107	ON 1988	BEAUCHAMP SW	STANTON	KS	187	008435	ON 1984
BADGER HILL NW	PAWNEE	KS	145	001979	O 1979	BEAUMONT	GREENWOOD	KS	073	049418	O 1919
BAHR	BARTON	KS	009	035227	ON 1943	BEAUMONT NORTH	GREENWOOD	KS	073	049449	O 1926
BAILEY	BARTON	KS	009	035289	ON 1956	BEAUMONT NW	BUTLER	KS	015	011059	O 1985
BAKER	ELLIS	KS	051	035847	O 1966	BEAUMONT SW	BUTLER	KS	015	014431	O 1993
BAKER CANYON	COMANCHE	KS	033	017916	ON 2004	BEAUMONT WEST	BUTLER	KS	015	049542	O 1987
BALDWIN	DOUGLAS	KS	045	036064	O 1921	BEAVER	BARTON	KS	009	049666	O 1934
BALDWIN	FRANKLIN	KS	059	036064	O 1921	BEAVER BUTTE	LOGAN	KS	109	004345	O 1983
BALLARD	BUTLER	KS	015	036746	O 1960	BEAVER CREEK	RAWLINS	KS	153	049790	O 1993
BALZER	HARVEY	KS	079	037211	O 1968	BEAVER CREEK NE	RAWLINS	KS	153	049821	O 1998
BALZER EAST	HARVEY	KS	079	037215	O 1977	BEAVER CREEK SOUTH	RAWLINS	KS	153	049883	O 1983
BAMBERGER	HODGEMAN	KS	083	037230	O 1975	BEAVER NORTH	BARTON	KS	009	050038	O 1937
BAMBERGER SE	HODGEMAN	KS	083	009013	O 1985	BEAVER NORTH	RUSSELL	KS	167	050038	O 1937
BANKERS LIFE	JEFFERSON	KS	087	037738	ON 1941	BEAVER SOUTH	BARTON	KS	009	050224	O 1945
BANKERS LIFE	LEAVENWORTH	KS	103	037738	ON 1941	BEAVER SW	BARTON	KS	009	018494	O 2006
BANNER	HARPER	KS	077	037986	O 1954	BECK	RENO	KS	155	050720	O 1955
BANNER SOUTH	HARPER	KS	077	038172	O 1956	BECK EAST	RENO	KS	155	051579	O 1996
BANNISTER	RUSH	KS	165	038234	O 1994	BECK WEST	RENO	KS	155	050751	O 1965
BANZET	LABETTE	KS	099	038296	ON 1944	BECKLEY	SCOTT	KS	171	050906	O 1971
BAPTIST	PRATT	KS	151	004665	N 1983	BECKLEY EAST	SCOTT	KS	171	013187	O 1989
BAPTIST SOUTH	PRATT	KS	151	007481	ONA 1984	BECKLEY NORTH	SCOTT	KS	171	015845	O 1994
BAR	STAFFORD	KS	185	038327	O 1982	BECKMAN	PHILLIPS	KS	147	050937	O 1951
BARBER FARMS	STANTON	KS	187	016409	N 1998	BEDELL	HASKELL	KS	081	051263	O 1975
BARBY	CLARK	KS	025	014429	N 1993	BEDFORD	STAFFORD	KS	185	051278	ON 1940
BARE	BUTLER	KS	015	039102	O 1916	BEDROCK	ROOKS	KS	163	008047	O 1984
BARKIN	KINGMAN	KS	095	019053	O 2006	BEE CREEK	CHAUTAUQUA	KS	019	051464	N 2003
BARNES	PRATT	KS	151	039536	ON 1951	BEECHING	ELLIS	KS	051	051805	O 1943
BARNES NW	PRATT	KS	151	039598	O 1984	BEECHING NW	ELLIS	KS	051	001983	O 1979
BARNES SW	PRATT	KS	151	039660	O 1967	BEECHING SOUTH	RUSH	KS	165	007283	O 1983
BARRAGREE NORTH	MEADE	KS	119	017336	N 2003	BEECHING WEST	ELLIS	KS	051	051820	O 1944
BARRETT	BARTON	KS	009	040497	O 1943	BEESEY	GOVE	KS	063	052000	O 1972
BARRICK	HODGEMAN	KS	083	016596	N 2000	BEESEY SE	GOVE	KS	063	052007	O 1972
BARRICKLOW	NESS	KS	135	040725	O 1974	BEESON	RAWLINS	KS	153	052022	O 1962
BARRICKLOW EAST	NESS	KS	135	017838	N 2002	BEHRENS	BARTON	KS	009	052394	ON 1945
BARRICKLOW NW	NESS	KS	135	040735	O 1975	BEHRENS NE	BARTON	KS	009	052425	ON 1955
BARROWS	GRAHAM	KS	065	007529	O 1984	BEISEL	RUSSELL	KS	167	052518	ON 1944
BARRY	ROOKS	KS	163	040838	O 1942	BEISNER	OSBORNE	KS	141	001985	O 1980
BARRY EAST	ROOKS	KS	163	040869	O 1947	BELATED	LANE	KS	101	011328	O 1987
BARRY SE	ROOKS	KS	163	040900	O 1946	BELCHER	COMANCHE	KS	033	052611	ON 1977
BARSTOW	KIOWA	KS	097	040962	ON 1972	BELCHER SE	COMANCHE	KS	033	010285	N 1984
BARTELL	MARION	KS	115	041086	O 1961	BELCHER SW	COMANCHE	KS	033	008436	N 1985
BARTEN	DICKINSON	KS	041	008036	O 1984	BELL	RICE	KS	159	053169	ON 1952
BARTHOLOMEW	KINGMAN	KS	095	041334	ON 1946	BELL EAST	RICE	KS	159	053317	ON 1977
BARTHOLOMEW	SEDGWICK	KS	173	041334	ON 1946	BELL NW	RICE	KS	159	007716	ON 1982
BARTHOLOMEW NE	SEDGWICK	KS	173	007530	ON 1984	BELL SE	RICE	KS	159	001986	O 1979
BARTLETT	LABETTE	KS	099	041489	O 1944	BELL WEST	RICE	KS	159	053417	O 1966
BARTOS	ROOKS	KS	163	041799	O 1952	BELLAR	ELK	KS	049	003792	O 1982
BART-STAFF	BARTON	KS	009	041024	O 1951	BELLE PLAINE	SUMNER	KS	191	053665	O 1965
BART-STAFF	STAFFORD	KS	185	041024	ON 1951	BELLE PLAINE SOUTH	SUMNER	KS	191	006745	O 1984
BARTUNEK	ELLSWORTH	KS	053	041861	ON 1969	BELLE PRAIRIE	RUSH	KS	165	053696	O 1990
BASGALL (NEW)	RUSH	KS	165	042047	O 1968	BELLE PRAIRIE SE	RUSH	KS	165	014525	O 1993
BASGALL WEST (NEW)	ELLIS	KS	051	042082	O 1971	BELLEFONT	FORD	KS	057	001987	O 1980
BASGALL WEST (NEW)	RUSH	KS	165	042082	O 1971	BELLEFONT SOUTH	FORD	KS	057	012689	O 1989
BASINGER	TREGO	KS	195	011057	O 1987	BELLESPLIT	NESS	KS	135	053944	O 1968
BASS NW	GRAHAM	KS	065	017249	O 1950	BELLESPLIT EAST	NESS	KS	135	008867	O 1985
BASSETTVILLE TOWNSHIP	DECATUR	KS	039	018928	O 2005	BELLESPLIT SOUTH	NESS	KS	135	053948	O 1975
BASTIN	THOMAS	KS	193	042698	O 1968	BELLMAN	SUMNER	KS	191	054130	O 1945
BATCHMAN	BARTON	KS	009	042853	O 1950	BELLMAN NORTH	SUMNER	KS	191	004299	O 1983
BATCHMAN NORTH	BARTON	KS	009	019062	O 2006	BELLMAN WEST	SUMNER	KS	191	054161	O 1957
BATCHMAN SW	BARTON	KS	009	008433	O 1985	BELMONT	ROOKS	KS	163	054626	O 1949
BATEHAN	CLAY	KS	027	042872	O 1974	BELMONT CENTER	KINGMAN	KS	095	054657	ONA 1964
BATES	SUMNER	KS	191	043039	ON 1966	BELMONT CENTER NW	KINGMAN	KS	095	054666	ON 1977
BATES SW	SUMNER	KS	191	011058	O 1987	BELMONT CENTER WEST	KINGMAN	KS	095	008868	N 1981
BATESVILLE	WOODSON	KS	207	043256	O 1939	BELVIDERE	KIOWA	KS	097	055029	O 1962
BATESVILLE NE	WOODSON	KS	207	043287	O 1983	BEMIS-SHUTTS	ELLIS	KS	051	055153	ON 1928
BATESVILLE SOUTH	WOODSON	KS	207	043318	O 1984	BEMIS-SHUTTS	ROOKS	KS	163	055153	ON 1928
BATESVILLE SW	WOODSON	KS	207	043349	O 1950	BEN	NESS	KS	135	055242	O 1974
BATMAN	STAFFORD	KS	185	043411	O 1968	BEN	PAWNEE	KS	145	055242	O 1974
BATTLE HILL	MCPHERSON	KS	113	043690	OA 1945	BEND	BARTON	KS	009	055587	O 1961
BATTLE HILL NORTH	MCPHERSON	KS	113	043721	O 1948	BEND WEST	BARTON	KS	009	003008	O 1983
BATTMEN	NESS	KS	135	014680	O 1994	BENEDICT	WILSON	KS	205	055680	ON 1900
BAUER	HARPER	KS	077	043814	O 1966	BENFER	BUTLER	KS	015	055773	O 1963

Field Name	County Name	State Sub	Co Code	Field Code	Field Disc Type	Year	Field Name	County Name	State Sub	Co Code	Field Code	Field Disc Type	Year
BENSON	PAWNEE	KS	145	056362	ON	1945	BLAZIER NE	GRAHAM	KS	065	007540	O	1982
BENSON NE	PAWNEE	KS	145	056410	O	1976	BLAZIER NW	GRAHAM	KS	065	071313	O	1957
BENSON NORTH	PAWNEE	KS	145	056424	O	1984	BLEES	DECATUR	KS	039	071468	O	1969
BENTLEY	SEDGWICK	KS	173	056517	O	1934	BLEES SE	DECATUR	KS	039	071477	O	1973
BENTON	BUTLER	KS	015	056548	O	1929	BLEES SW	DECATUR	KS	039	010888	O	1987
BEOUGHNER	GOVE	KS	063	056889	O	1952	BLOCK	MIAMI	KS	121	071840	O	1931
BEOUGHNER NE	GOVE	KS	063	008983	O	1985	BLOOD	BUTLER	KS	015	073886	O	1958
BEOUGHNER SE	GOVE	KS	063	056897	O	1978	BLOOD CREEK	BARTON	KS	009	073917	O	1950
BERAN	BARTON	KS	009	056920	O	1962	BLOOD CREEK WEST	BARTON	KS	009	073948	O	1969
BERARDO	THOMAS	KS	193	056935	O	1978	BLOODY RUN CREEK	ELK	KS	049	003801	O	1983
BERARDO SW	THOMAS	KS	193	013188	O	1989	BLOOM	BARBER	KS	007	074103	O	1955
BERG	HARPER	KS	077	057168	O	1954	BLOOM NORTH	BARBER	KS	007	074134	ON	1960
BERGLING	RAWLINS	KS	153	007719	O	1982	BLOOM TOWNSITE	FORD	KS	057	010889	O	1987
BERGTAL	BARTON	KS	009	057323	N	1941	BLOOM WEST	BARBER	KS	007	004159	O	1981
BERGTAL SOUTH	BARTON	KS	009	057354	O	1952	BLOOMER	BARTON	KS	009	074227	O	1933
BERLAND EAST	ROOKS	KS	163	057447	O	1953	BLOOMER	ELLSWORTH	KS	053	074227	ON	1933
BERLAND SE	ROOKS	KS	163	057571	O	1953	BLOOMER	RICE	KS	159	074227	O	1936
BERLIN	CHAUTAUQUA	KS	019	057664	O	1930	BLOOMER EAST	RICE	KS	159	074258	O	1935
BERMOS	RAWLINS	KS	153	007720	O	1982	BLOOMER EAST (NEW)	ELLSWORTH	KS	053	006944	O	1982
BERMOS NORTH	RAWLINS	KS	153	015859	O	1997	BLOOMER SE	RICE	KS	159	007732	O	1982
BERNARD	BARTON	KS	009	057726	O	1950	BLOOMFIELD	SHERIDAN	KS	179	074320	O	1969
BERNARD BRANCH	GREENWOOD	KS	073	057757	O	1965	BLOUNT	HODGEMAN	KS	083	074630	O	1975
BERNARD BRANCH WEST	GREENWOOD	KS	073	057788	O	1968	BLOWOUT	PRATT	KS	151	074661	ON	1952
BERNDSEN	BUTLER	KS	015	057912	O	1958	BLUE BELL	SEWARD	KS	175	074878	O	1953
BERNICE	NESS	KS	135	057974	O	1969	BLUE BELL NW	SEWARD	KS	175	074909	ON	1954
BERNSTORF	COWLEY	KS	035	058129	O	1958	BLUE HILL	ELLIS	KS	051	075343	O	1937
BERNSTORF NE	COWLEY	KS	035	058160	O	1968	BLUE HILL NE	ELLIS	KS	051	075374	O	1959
BERRYMAN	MORTON	KS	129	058284	ON	1959	BLUE HILL NORTH	ELLIS	KS	051	075389	O	1978
BERRYMAN SE	MORTON	KS	129	000925	ON	1980	BLUE HILL NW	ELLIS	KS	051	075405	O	1959
BESHORE	KINGMAN	KS	095	058563	ON	1963	BLUE HILL SE	ELLIS	KS	051	075436	O	1960
BESTHORN	STAFFORD	KS	185	058785	O	1956	BLUE MOUND	ANDERSON	KS	003	075746	ON	1930
BESTHORN SW	STAFFORD	KS	185	058791	O	1972	BLUE MOUND	LINN	KS	107	075746	ON	1930
BETHEL	WYANDOTTE	KS	209	058997	N	1930	BLUE MOUND SE	LINN	KS	107	011912	O	1988
BETHEL CEMETERY	SHERIDAN	KS	179	018929	O	2006	BLUE MOUND SOUTH	LINN	KS	107	003748	O	1989
BETZ	NESS	KS	135	059617	O	1964	BLUFF	SUMNER	KS	191	076149	O	1983
BETZ EAST	NESS	KS	135	008050	O	1984	BLUFF BRANCH	CLARK	KS	025	076191	O	1983
BETZ SE	NESS	KS	135	009685	O	1981	BLUFF CANAL	ELLIS	KS	051	018930	O	2006
BETZ SW	NESS	KS	135	059630	O	1976	BLUFF CREEK	HARPER	KS	077	076242	O	1952
BETZ WEST	NESS	KS	135	059648	O	1968	BLUFF FORK	CLARK	KS	025	007541	N	1984
BETZER	KIOWA	KS	097	059679	O	1955	BOEHM	MORTON	KS	129	077715	ON	1951
BEYER	FINNEY	KS	055	059896	O	1952	BOGER	BARTON	KS	009	077746	O	1967
BEYER NW	FINNEY	KS	055	013662	O	1990	BOGGS SW	BARBER	KS	007	077839	ON	1955
BEYMER	KEARNY	KS	093	059989	O	1965	BOGLE	KINGMAN	KS	095	011071	O	1985
BEYMER NORTH	KEARNY	KS	093	060010	O	1976	BOGNER	COWLEY	KS	035	078056	O	1952
BEYMER NW	KEARNY	KS	093	060020	O	1966	BOLACK	COWLEY	KS	035	078552	O	1961
BEYMER SOUTH	KEARNY	KS	093	060025	O	1977	BOLACK EAST	COWLEY	KS	035	078558	O	1973
BIBERSTEIN	HARPER	KS	077	010290	ON	1985	BOLES	STEVENS	KS	189	008057	ON	1984
BICKEL	KINGMAN	KS	095	060447	O	1962	BOLLING SW	LEAVENWORTH	KS	103	012914	N	1989
BIDDLE	COWLEY	KS	035	060571	O	1921	BOLLIG	GRAHAM	KS	065	078986	O	1963
BIDDLE EAST	COWLEY	KS	035	009686	O	1981	BOLLIG WEST	GRAHAM	KS	065	006266	O	1984
BIELMAN	ELLIS	KS	051	060757	O	1952	BOMBER RANGE	PRATT	KS	151	009017	OA	1981
BIELMAN SOUTH	ELLIS	KS	051	004684	O	1983	BOMBER RANGE EAST	PRATT	KS	151	007544	O	1984
BIG BASIN	CLARK	KS	025	016850	ON	2001	BONACCORD	DICKINSON	KS	041	079606	O	1943
BIG BEND	SEWARD	KS	175	060943	O	1994	BONACCORD NE	DICKINSON	KS	041	079637	O	1956
BIG BOW	GRANT	KS	067	013190	O	1989	BONAVILLE	MCPHERSON	KS	113	079730	O	1949
BIG BOW	STANTON	KS	187	013190	O	1989	BOND	MEADE	KS	119	079761	ON	1954
BIG BOW TOWNSHIP	STANTON	KS	187	017012	N	2001	BONDURANT	NESS	KS	135	079854	O	1964
BIG BOW WEST	STANTON	KS	187	014433	O	1993	BONDURANT NORTH	NESS	KS	135	003970	O	1983
BIG BRIAN	COMANCHE	KS	033	018955	O	2006	BONDURANT WEST	NESS	KS	135	004694	O	1983
BIG CREEK	ELLIS	KS	051	061408	O	1967	BONHAM	STAFFORD	KS	185	080040	O	1938
BIG SAND CREEK	CLARK	KS	025	005032	ON	1983	BONHAM SW	STAFFORD	KS	185	004301	O	1982
BIG SANDY	WOODSON	KS	207	063516	ON	1926	BONITA STATION	JOHNSON	KS	091	005044	O	1983
BIG THUNDER	ELLIS	KS	051	014086	O	1992	BONJOUR	KINGMAN	KS	095	080133	ON	1966
BIG THUNDER WEST	ELLIS	KS	051	014087	O	1992	BONNER SPRINGS	JOHNSON	KS	091	080226	N	1904
BIG TIMBER	RUSH	KS	165	063671	O	1952	BONNER SPRINGS	WYANDOTTE	KS	209	080226	N	1904
BIG TIMBER NW	RUSH	KS	165	004074	O	1983	BOOKSTORE	STAFFORD	KS	185	007545	N	1984
BIG TIMBER SW	RUSH	KS	165	007537	O	1984	BOOMHOWER	LANE	KS	101	010296	O	1986
BIG VALLEY	ELLIS	KS	051	063748	O	1972	BOOMHOWER NORTH	LANE	KS	101	016719	O	1991
BIN	TREGO	KS	195	064942	O	1958	BOONE	SHERIDAN	KS	179	004697	O	1988
BIN EAST	TREGO	KS	195	005675	O	1982	BOOR	BARTON	KS	009	081342	O	1967
BIN SOUTH	TREGO	KS	195	064947	O	1977	BOOR SW	BARTON	KS	009	008870	O	1985
BIN SW	TREGO	KS	195	008438	O	1984	BOOTH	KIOWA	KS	097	081466	O	1958
BINDER	ELLIS	KS	051	007539	O	1982	BORCHERS	MEADE	KS	119	081621	ON	1937
BINDER NORTH	ELLIS	KS	051	008439	O	1984	BORCHERS EAST	MEADE	KS	119	081628	ON	2001
BINDLEY	HODGEMAN	KS	083	064979	O	1972	BORCHERS NORTH	MEADE	KS	119	081683	N	1959
BIRD	COMANCHE	KS	033	065376	O	1969	BORCHERS NW	MEADE	KS	119	081714	ON	1954
BIRD EAST	COMANCHE	KS	033	003799	ON	1981	BORDEWICK	EDWARDS	KS	047	081900	N	1963
BIRD NE	COMANCHE	KS	033	000282	N	1998	BORDEWICK EAST	EDWARDS	KS	047	081931	ON	1964
BIRD NORTH	COMANCHE	KS	033	014320	N	1992	BORDEWICK NE	EDWARDS	KS	047	000945	ON	1978
BIRD RANCH	WOODSON	KS	207	006746	N	1984	BORDEWICK SW	EDWARDS	KS	047	081962	ON	1968
BIRD SOUTH	COMANCHE	KS	033	065580	ON	1980	BORELL	LANE	KS	101	008871	O	1985
BIRDIE	STAFFORD	KS	185	065584	O	1977	BORROUM	CHAUTAUQUA	KS	019	082427	O	1928
BIRDIE NE	STAFFORD	KS	185	007288	O	1983	BORTH	MORTON	KS	129	082458	O	1965
BIRKBECK	COFFEY	KS	031	065170	O	1976	BORTH WEST	MORTON	KS	129	082489	O	1966
BIRNEY	FORD	KS	057	065965	O	1971	BORTZ	KINGMAN	KS	095	007743	ON	1982
BIRZER	BARTON	KS	009	066058	O	1967	BORTZ	PRATT	KS	151	007743	ON	1982
BIRZER NW	BARTON	KS	009	066065	O	1975	BORTZ NORTH	PRATT	KS	151	009376	ON	1985
BIRZER WEST	BARTON	KS	009	066700	O	1976	BOSCH	MORRIS	KS	127	082509	O	1973
BISAGNO	NESS	KS	135	014632	O	1993	BOTTOMS	BARTON	KS	009	082892	O	1958
BISCUIT HILL	MARION	KS	115	066089	O	1952	BOUSE	HARPER	KS	077	009695	N	1981
BISON	RUSH	KS	165	066430	O	1928	BOW	PAWNEE	KS	145	083760	ON	1958
BISON BLUFFS	LANE	KS	101	017583	O	2003	BOW CREEK	PHILLIPS	KS	147	083822	O	1939
BISON BLUFFS SW	LANE	KS	101	017705	O	2004	BOW CREEK NE	PHILLIPS	KS	147	083828	O	1978
BISON CLIFF	LANE	KS	101	017704	O	2003	BOW CREEK NORTH	PHILLIPS	KS	147	083832	O	1974
BISSELL POINT	BARTON	KS	009	066678	O	1954	BOW NORTH	PAWNEE	KS	145	010046	O	1985
BISSELL POINT SOUTH	BARTON	KS	009	066709	O	1956	BOWLBY	ELLIS	KS	051	084349	O	1964
BITIKOFER	MCPHERSON	KS	113	066957	OA	1940	BOWLBY NORTH	ELLIS	KS	051	084380	O	1966
BITIKOFER NORTH	MARION	KS	115	066988	ON	1946	BOX	COWLEY	KS	035	084845	O	1948
BITIKOFER NORTH	MCPHERSON	KS	113	066988	ON	1946	BOX NORTH	COWLEY	KS	035	084969	O	1984
BITTER CREEK	SUMNER	KS	191	067019	ON	1953	BOX RANCH	COMANCHE	KS	033	012126	ON	1988
BLACK	MIAMI	KS	121	067562	O	1944	BOXBERGER	RUSSELL	KS	167	085155	O	1935
BLACK CLOUD	STAFFORD	KS	185	068089	O	1949	BOXBERGER EAST	RUSSELL	KS	167	000947	O	1979
BLACK CLOUD(NEW)	STAFFORD	KS	185	068120	O	1970	BOXBERGER NE	RUSSELL	KS	167	007546	O	1984
BLACK WOLF	ELLSWORTH	KS	053	068678	O	1969	BOXBERGER WEST	RUSSELL	KS	167	085186	O	1957
BLACK WOLF NE	ELLSWORTH	KS	053	068690	O	1976	BOXELDER	ROOKS	KS	163	007290	O	1983
BLACKHALL	RICE	KS	159	069050	O	1966	BOXELDER NW	ROOKS	KS	163	017941	O	2005
BLACKMUR	MARION	KS	115	069422	O	1957	BOX						



# KANSAS

Field Name	County Name	State Sub	Co Code	Field Code	Field Disc Type Year	Field Name	County Name	State Sub	Co Code	Field Code	Field Disc Type Year
BOYS	GRAHAM	KS	065	006267	O 1981	BRUMM NORTH	RAWLINS	KS	153	097059	O 1978
BOYS EAST	GRAHAM	KS	065	010894	O 1985	BRUNGARDT	ELLIS	KS	051	097168	O 1952
BOYS SOUTH	GRAHAM	KS	065	008446	O 1984	BRUNGARDT	ROOKS	KS	163	097168	O 1952
BOYS SW	GRAHAM	KS	065	006268	O 1984	BRUNGARDT EAST	ROOKS	KS	163	002014	O 1979
BOYS WEST	GRAHAM	KS	065	008447	ON 1984	BRUNO	MEADE	KS	119	097385	ON 1953
BRACHEAR	PRATT	KS	151	086504	O 1962	BRUSH CREEK	GRAHAM	KS	065	097602	O 1955
BRACHEAR EAST	PRATT	KS	151	010678	O 1986	BRUSH CREEK NW	GRAHAM	KS	065	097633	O 1957
BRADBRIDGE	EDWARDS	KS	047	086690	ON 1948	BRUSH CREEK SW	GRAHAM	KS	065	097664	O 1957
BRADBRIDGE	STAFFORD	KS	185	086690	ON 1948	BRYAN	GRAHAM	KS	065	098098	O 1959
BRADBRIDGE SE	STAFFORD	KS	185	007744	N 1982	BRYAN NE	GRAHAM	KS	065	098191	O 1961
BRADDOCK	HARVEY	KS	079	086783	O 1963	BRYAN NORTH	GRAHAM	KS	065	098222	O 1962
BRADFIELD	LYON	KS	111	086876	O 1921	BUCKEY	ELLIS	KS	051	100005	O 1967
BRADSHAW GAS AREA	GREELEY	KS	071	087620	N 1937	BUCKLIN	FORD	KS	057	100439	ON 1963
BRADSHAW GAS AREA	HAMILTON	KS	075	087620	ON 1937	BUCKLIN NW	FORD	KS	057	100470	O 1965
BRAND	LANE	KS	101	006945	O 1984	BUCKLIN SE	FORD	KS	057	010305	N 1981
BRAND SW	LANE	KS	101	017031	O 2002	BUCKNER	GRAHAM	KS	065	100501	O 1971
BRAND WEST	LANE	KS	101	017839	O 2003	BUCKNER CREEK	HODGEMAN	KS	083	000955	O 1980
BRANDENBERG	COWLEY	KS	035	088643	ON 1955	BUCKNER NE	GRAHAM	KS	065	015437	O 1994
BRANDENBERGER	HARVEY	KS	079	088612	O 1947	BUCKWHEAT	FINNEY	KS	055	011079	O 1987
BRANDT-SENSEBAUGH	BUTLER	KS	015	088829	O 1925	BUDA	NESS	KS	135	100749	O 1963
BRANSON	COWLEY	KS	035	089015	O 1969	BUDA SE	HODGEMAN	KS	083	100780	O 1967
BRANT	PRATT	KS	151	089108	ON 1978	BUDA SW	HODGEMAN	KS	083	014202	O 1992
BRANT EAST	PRATT	KS	151	008448	N 1984	BUERKI	SEDGWICK	KS	173	101195	O 1976
BRANZINA	NESS	KS	135	012475	O 1989	BUERKI NORTH	SEDGWICK	KS	173	101200	O 1977
BRASSFIELD	GRAHAM	KS	065	089356	O 1956	BUERKLE	FINNEY	KS	055	101206	O 1971
BRASSFIELD NE	GRAHAM	KS	065	089387	O 1971	BUERKLE EAST	FINNEY	KS	055	101214	O 1971
BRASSFIELD SOUTH	GRAHAM	KS	065	089418	O 1958	BUERKLE NORTH	FINNEY	KS	055	013197	O 1989
BRAY	ROOKS	KS	163	089573	O 1961	BUERKLE NW	SCOTT	KS	171	000957	O 1976
BRECHEISEN	STEVENS	KS	189	017011	N 2002	BUFFALO BILL	RICE	KS	159	101307	ON 1963
BRECHEISEN EAST	STEVENS	KS	189	017848	N 2004	BUFFALO CREEK	LANE	KS	101	101369	O 1985
BRECHEISEN WEST	STEVENS	KS	189	017022	N 2002	BUFFALO CREEK EAST	LANE	KS	101	009497	O 1999
BRECKLEIN	NESS	KS	135	001976	O 1962	BUFFALO WALLOW	STANTON	KS	187	101865	O 2006
BREDFELDT	RICE	KS	159	090193	ON 1937	BUFFALO-VILAS	WILSON	KS	205	101834	ON 1905
BREDFELDT NW	RICE	KS	159	090224	O 1956	BUFFALO-VILAS	WOODSON	KS	207	101834	ON 1905
BREDFELDT WEST	RICE	KS	159	090255	O 1939	BUHLER	RENO	KS	155	102144	O 1939
BREEDEN	BARTON	KS	009	090317	O 1968	BUHLER NORTH	RENO	KS	155	100896	O 1987
BREEDEN EAST	BARTON	KS	009	005053	ON 1983	BULGER	FINNEY	KS	055	012131	O 1988
BREHM	PRATT	KS	151	090720	ON 1961	BULL CREEK	RICE	KS	159	102516	ON 1953
BREHM SOUTH	PRATT	KS	151	014633	O 1993	BULL CREEK NW	RICE	KS	159	000959	ON 1979
BREIDENSTEIN	RENO	KS	155	013999	N 1991	BULL CREEK WEST	RICE	KS	159	102547	ON 1966
BREIDENSTEIN NW	RENO	KS	155	014735	N 1994	BUNKER HILL	RUSSELL	KS	167	103353	O 1935
BRENHAM	KIOWA	KS	097	090844	OA 1998	BUNKIE	WOODSON	KS	207	103396	O 1981
BRENN	STAFFORD	KS	185	090906	O 1954	BUNN	GRANT	KS	067	014531	N 1993
BRENNER	TREGO	KS	195	091030	O 1967	BUNN NE	GRANT	KS	067	000283	N 1999
BRENNER SE	TREGO	KS	195	010299	O 1985	BUNYAN	STAFFORD	KS	185	103539	ON 1965
BRENNER SOUTH	TREGO	KS	195	006269	O 1982	BUNYAN NE	STAFFORD	KS	185	103546	ON 1976
BRENNER SW	TREGO	KS	195	006270	O 1984	BUNYARD	ELK	KS	049	103570	O 1918
BREWSTER	MONTGOMERY	KS	125	091247	ON 1949	BURCH	MCPHERSON	KS	113	103818	O 1959
BREWSTER GAS AREA	THOMAS	KS	193	010300	N 1981	BURDEN	COWLEY	KS	035	103911	ON 1926
BRICKLEY	BUTLER	KS	015	091371	O 1951	BURDEN TOWNSITE	COWLEY	KS	035	103933	O 1954
BRICKLEY EAST	BUTLER	KS	015	091402	O 1961	BURDEN TOWNSITE WEST	COWLEY	KS	035	007551	O 1984
BRICKLEY SOUTH	BUTLER	KS	015	000952	O 1980	BURDETT	PAWNEE	KS	145	104004	ON 1962
BRICKLEY SW	BUTLER	KS	015	091433	O 1952	BURDICK	MORRIS	KS	127	104128	O 1949
BRIGHT	NESS	KS	135	091960	O 1967	BURGER	FINNEY	KS	055	013768	O 1988
BRIGHT BELL	NESS	KS	135	016728	O 1994	BURKETT	GREENWOOD	KS	073	104593	O 1923
BRIGHT EAST	NESS	KS	135	092022	O 1967	BURLINGTON	COFFEY	KS	031	104872	O 1976
BRIGHT NW	NESS	KS	135	092084	O 1967	BURNHAM	ELLIS	KS	051	105337	O 1960
BRIGHT SOUTH	NESS	KS	135	092115	O 1967	BURNHAM NE	ELLIS	KS	051	002018	O 1980
BRIGHT SW	NESS	KS	135	009697	O 1986	BURNS	MARION	KS	115	105461	O 1970
BRINEGAR	GREENWOOD	KS	073	092301	O 1939	BURNWOOD	RAWLINS	KS	153	106136	O 1977
BRINEGAR NORTH	GREENWOOD	KS	073	092332	O 1945	BURR	GREENWOOD	KS	073	106174	O 1985
BRINEY	SHERMAN	KS	181	092347	O 1978	BURRESS	SEDGWICK	KS	173	009700	O 1986
BRINEY	THOMAS	KS	193	092347	O 1978	BURRTON	HARVEY	KS	079	106391	ON 1931
BRINEY SW	SHERMAN	KS	181	007746	O 1982	BURRTON	RENO	KS	155	106391	ON 1931
BRISTER	TREGO	KS	195	092518	O 1985	BURRTON EAST	HARVEY	KS	079	106422	O 1956
BRISTER SE	TREGO	KS	195	011077	O 1985	BURRTON NE	HARVEY	KS	079	106453	ON 1942
BRITTON	EDWARDS	KS	047	092952	ON 1963	BURT	GREENWOOD	KS	073	106546	O 1949
BRITTON NW	EDWARDS	KS	047	093029	ON 1977	BUSH CITY SHOESTRING	ANDERSON	KS	003	106887	O 1921
BRITTON WEST	EDWARDS	KS	047	093055	ON 1977	BUSH-DENTON	ELK	KS	049	106949	ON 1920
BROADWAY	KINGMAN	KS	095	093293	OA 1950	BUSH-DENTON WEST	ELK	KS	049	007297	O 1983
BROADWAY EAST	KINGMAN	KS	095	004075	O 1981	BUSHONG	LYON	KS	111	107073	O 1950
BROADWAY NORTH	KINGMAN	KS	095	007483	N 1984	BUSHON	RICE	KS	159	107104	O 1954
BROADWAY WEST	KINGMAN	KS	095	093324	ON 1954	BUSHVILLE	PHILLIPS	KS	147	107115	O 1975
BROCK	STAFFORD	KS	185	093355	O 1944	BUSTER	BARBER	KS	007	008854	O 1986
BROECKELMAN	THOMAS	KS	193	013345	O 1990	BUSY BEAVER	RAWLINS	KS	153	010310	O 1986
BROMWELL	MEADE	KS	119	093696	O 1952	BUTCHER	GRAHAM	KS	065	107259	O 1970
BRONSON SE	BOURBON	KS	011	093851	ON 1970	BUTTERFIELD	TREGO	KS	195	019064	O 2006
BRONSON-XENIA	ALLEN	KS	001	093882	ON 1919	BUTTERFIELD TRAIL	TREGO	KS	195	018931	O 2006
BRONSON-XENIA	BOURBON	KS	011	093882	ON 1919	BUTTERFIELD-OVERLAND	GOVE	KS	063	015442	O 1996
BROOKOVER	SCOTT	KS	171	094347	O 1963	BUTTERFIELD-OVERLAND NE	GOVE	KS	063	000284	O 1999
BROOKOVER SE	SCOTT	KS	171	010304	O 1986	BUTTERFIELD-OVERLAND SE	GOVE	KS	063	016411	O 1998
BROOKS	BARBER	KS	007	094378	N 1962	BUTTERFIELD-OVERLAND SW	GOVE	KS	063	009511	O 1998
BROOKS SOUTH	BARBER	KS	007	094532	OA 1984	BUTTERMILK	COMANCHE	KS	033	107941	N 1999
BROOKS SW	BARBER	KS	007	008449	ON 1985	BUTTERMILK EAST	COMANCHE	KS	033	006475	N 2000
BROOKS-YOUNGER	BARBER	KS	007	094595	ON 1955	BUTTERMILK NE	COMANCHE	KS	033	010487	ON 2000
BROOKS-YOUNGER NORTH	BARBER	KS	007	006272	ON 1984	BUTTERMILK SOUTH	COMANCHE	KS	033	017840	OA 2004
BROUGHTON	LANE	KS	101	094998	O 1962	BUTWICK	BUTLER	KS	015	108127	O 1949
BROUGHTON NORTH	LANE	KS	101	095013	O 1980	BUTWICK	SEDGWICK	KS	173	108127	O 1949
BROUGHTON NW	LANE	KS	101	014736	O 1994	BUXTON	WILSON	KS	205	108189	O 1944
BROUGHTON SE	LANE	KS	101	007295	O 1983	BUZZARD CREEK	COMANCHE	KS	033	108313	O 1991
BROWN	COWLEY	KS	035	095091	ON 1922	BUZZARD CREEK NE	COMANCHE	KS	033	016597	O 2000
BROWN WEST	COWLEY	KS	035	095742	ON 1951	BUZZI	SEDGWICK	KS	173	108375	O 1958
BROWN BEE	FINNEY	KS	055	012480	O 1988	BYERLY	GREELEY	KS	071	108864	ON 1968
BROWNELL	NESS	KS	135	095773	O 1956	BYERLY EAST	GREELEY	KS	071	108868	N 1976
BROWNELL NORTH	NESS	KS	135	007748	O 1982	BYERLY GAS AREA	GREELEY	KS	071	018495	N 1968
BROWNELL SE	NESS	KS	135	012481	O 1988	BYERS ROAD	PRATT	KS	151	008984	ON 1985
BROWNELL SOUTH	NESS	KS	135	008873	O 1985	BYERS TOWNSITE	PRATT	KS	151	010311	O 1986
BROWNELL SW	NESS	KS	135	008859	O 1982	BYRON	STAFFORD	KS	185	109205	O 1943
BROWNING	GREENWOOD	KS	073	095897	ON 1924	BYRON EAST	STAFFORD	KS	185	109209	O 1954
BROWNLEE	RICE	KS	159	095990	O 1961	BYRON SE	STAFFORD	KS	185	109267	O 1951
BROWNS GROVE	PAWNEE	KS	145	096114	O 1957	C P & W	KINGMAN	KS	095	110640	O 1965
BROWNS GROVE EAST	PAWNEE	KS	145	014326	N 1992	C P & W SOUTH	KINGMAN	KS	095	008876	N 1985
BROWN-STURGIS	CHAUTAUQUA	KS	019	095680	O 1944	CABIN VALLEY	COWLEY	KS	035	111074	O 1952
BROWNVILLE	GRAHAM	KS	065	096300	O 1969	CADMAN	STAFFORD	KS	185	111973	O 1944
BROWNVILLE NW	GRAHAM	KS	065	096362	O 1969	CAHOJ	RAWLINS	KS	153	112159	O 1959
BRUCE	BUTLER	KS	015	096796	O 1941	CAHOJ EAST	RAWLINS	KS	153	112190	O 1966
BRUCE	COWLEY	KS	035	096796	O 1941	CAHOJ NE	RAWLINS	KS	153	112221	O 1970
BRUCE EAST	BUTLER	KS	015	096858	O 1966	CAHOJ NW	RAWLINS	KS	153	122233	O 1972
BRUMLEY	SEDGWICK	KS	173	096982	O 1955	CAHOJ SOUTH	RAWLINS	KS	153	112241	O 1977
BRUMLEY NE	SEDGWICK	KS	173	007749	ON 1984	CAHOJ WEST	RAWLINS	KS	153	112252	O 1962
BRUMLEY NW	SEDGWICK	KS	173	097013	O 1956	CAIRO NORTH	PRATT	KS	151	112438	O 1954
BRUMM	RAWLINS	KS	153	097044	O 1956	CALBECK	PRATT	KS	151	004357	ON 1983
BRUMM EAST	RAWLINS	KS	153	007750	O 1982	CALDWELL	SUMNER	KS	191	112872	O 1929



Field Name	County Name	State Sub	Co Code	Field Code	Field Disc Type Year	Field Name	County Name	State Sub	Co Code	Field Code	Field Disc Type Year
CALDWELL NORTH	SUMNER	KS	191	112900	O 1975	CEDAR CREEK	MARION	KS	115	127745	O 1950
CALDWELL NW	SUMNER	KS	191	112903	O 1952	CEDAR DRAW	TREGO	KS	195	008459	O 1984
CALDWELL TOWNSITE	SUMNER	KS	191	015448	O 1996	CEDAR VIEW	TREGO	KS	195	128303	O 1971
CALDWELL WEST	SUMNER	KS	191	002022	ON 1980	CEDAR VIEW EAST	TREGO	KS	195	128305	O 1975
CALEY	CLARK	KS	025	113011	ON 1978	CEDAR VIEW NE	TREGO	KS	195	128312	O 1973
CALEY SW	CLARK	KS	025	010314	ON 1985	CEDAR VIEW SE	TREGO	KS	195	128320	O 1975
CALEY WEST	CLARK	KS	025	008877	N 1985	CEDAR VIEW SW	TREGO	KS	195	008077	O 1984
CALF CREEK	RICE	KS	159	113027	OA 1950	CEDAR VIEW WEST	TREGO	KS	195	008880	O 1985
CALISTA	KINGMAN	KS	095	016732	N 1993	CEDARVALE	CHAUTAUQUA	KS	019	128582	O 1924
CALVERT	ELLIS	KS	051	113988	O 1996	CEDARVALE	COWLEY	KS	035	128582	O 1924
CALVERT EAST	ELLIS	KS	051	114019	O 1997	CEDARVALE NORTH	CHAUTAUQUA	KS	019	128613	O 1967
CAM	HODGEMAN	KS	083	114360	O 1960	CEDARVALE NORTH	COWLEY	KS	035	128613	O 1967
CAM EAST	HODGEMAN	KS	083	015263	O 1995	CEDARVALE NW	COWLEY	KS	035	007555	O 1984
CAMBRIDGE	COWLEY	KS	035	114515	O 1956	CEDARVALE SOUTH (NEW)	COWLEY	KS	035	007556	O 1981
CAMERON	COWLEY	KS	035	114670	O 1957	CEDARVALE SW	COWLEY	KS	035	007762	O 1984
CAMPBELL	KEARNY	KS	093	115538	N 1963	CEDARVALE WEST	COWLEY	KS	035	128675	O 1962
CAMPUS	GOVE	KS	063	116003	O 1972	CELIA	RAWLINS	KS	153	128892	O 1980
CAMPUS EAST	GOVE	KS	063	010316	O 1985	CELIA SOUTH	RAWLINS	KS	153	004710	O 1983
CAMPUS NORTH	LOGAN	KS	109	008985	O 1985	CENTENNIAL	RICE	KS	159	129202	ON 1971
CAMPUS NORTH	THOMAS	KS	193	008985	O 1985	CENTENNIAL SE	RICE	KS	159	007685	N 2000
CAMPUS NW	THOMAS	KS	193	009703	O 1985	CENTER	STEVENS	KS	189	129264	ON 1960
CAMPUS SIDING	GOVE	KS	063	116014	O 1972	CENTER HILL	NESS	KS	135	129295	O 1968
CAMPUS SIDING EAST	GOVE	KS	063	010317	O 1986	CENTER HILL NE	NESS	KS	135	017158	O 1995
CAMPUS SIDING NE	SHERIDAN	KS	179	116017	O 1978	CENTER NW	STEVENS	KS	189	129357	ON 1977
CAMPUS SIDING SOUTH	GOVE	KS	063	011672	O 1987	CENTER SOUTH	STEVENS	KS	189	129450	O 2003
CAMPUS SOUTH	GOVE	KS	063	008878	O 1985	CENTERVIEW	STAFFORD	KS	185	129698	ON 1954
CAMPUS SW	GOVE	KS	063	116019	O 1972	CENTERVILLE	ANDERSON	KS	003	129729	O 1920
CAMPUS SW	LOGAN	KS	109	116019	O 1972	CENTERVILLE	LINN	KS	107	129729	O 1920
CAMPUS WEST	LOGAN	KS	109	116025	O 1972	CENTROPOLIS	FRANKLIN	KS	059	002681	N 1982
CANADA	MARION	KS	115	006949	N 1984	CEPHAS	STAFFORD	KS	185	130349	ON 1953
CANEY	MONTGOMERY	KS	125	116964	O 1944	CEPHAS NORTH	STAFFORD	KS	185	130380	O 1954
CANEY WEST	CHAUTAUQUA	KS	019	117212	O 1944	CHAFF	NESS	KS	135	010697	O 1986
CANEY WEST	MONTGOMERY	KS	125	117212	O 1944	CHAFF NORTH	NESS	KS	135	012488	O 1989
CANFIELD	COWLEY	KS	035	117243	O 1952	CHAFF SOUTH	NESS	KS	135	010900	O 1987
CANFIELD NORTH	COWLEY	KS	035	010318	O 1986	CHAFFEE	BARTON	KS	009	130923	ON 1963
CANNONBALL	SEDGWICK	KS	173	117584	O 1963	CHAFFEE SOUTH	BARTON	KS	009	130985	O 1965
CANNONBALL NORTH	SEDGWICK	KS	173	117630	ON 1976	CHALK CREEK	GRAHAM	KS	065	131078	O 2005
CANTON NORTH	MARION	KS	115	117925	ON 1936	CHAMBERS	SEDGWICK	KS	173	131481	O 1948
CANTON NORTH	MCPHERSON	KS	113	117925	ON 1936	CHAMBERS NE	SEDGWICK	KS	173	131512	O 1956
CANTRELL	GREENWOOD	KS	073	118080	O 1981	CHANAY	DOUGLAS	KS	045	010901	O 1982
CANTRELL SE	GREENWOOD	KS	073	004708	O 1982	CHANAY EAST	DOUGLAS	KS	045	011681	O 1987
CANTWELL	RENO	KS	155	002025	ON 1979	CHANCE	PRATT	KS	151	131915	ON 1946
CANTWELL SE	RENO	KS	155	014683	N 1994	CHANCE NORTH	PRATT	KS	151	131977	O 1954
CANTWELL SOUTH	RENO	KS	155	008879	ONA 1985	CHANCE NW	PRATT	KS	151	132008	O 1954
CANVILLE CREEK	NEOSHO	KS	133	118266	ON 1944	CHANUTE	NEOSHO	KS	133	132721	O 1999
CANYONS	ELLIS	KS	051	118452	O 1948	CHAPIN RANCH	BARBER	KS	007	006729	O 1983
CANYONS NW	ELLIS	KS	051	009019	O 1985	CHAPMAN	GOVE	KS	063	133062	O 1970
CANZONERI	RICE	KS	159	118483	N 1965	CHARLESTON	GRAY	KS	069	133930	O 1982
CANZONERI SE	RICE	KS	159	000972	O 1979	CHARLIE	SUMNER	KS	191	018496	O 2006
CAPITOL VIEW	BARTON	KS	009	118793	O 1950	CHARLIES TEAPOT DOME	NESS	KS	135	134100	O 1975
CAR	RICE	KS	159	119289	ON 1963	CHARMIN	NESS	KS	135	012490	O 1988
CAR SW	RICE	KS	159	119304	OA 1972	CHARTERS CORNER	RENO	KS	155	014151	O 1992
CARAWAY	COMANCHE	KS	033	119382	N 1992	CHARTERS CORNER NW	RENO	KS	155	014438	O 1993
CARES	LABETTE	KS	099	015182	N 1995	CHASE-SILICA	BARTON	KS	009	134395	ON 1929
CAREY	STAFFORD	KS	185	119816	O 1967	CHASE-SILICA	RICE	KS	159	134395	ON 1929
CARL	GOVE	KS	063	002027	O 1977	CHASE-SILICA	STAFFORD	KS	185	134395	ON 1929
CARLSON	NESS	KS	135	004709	O 1982	CHAVEZ	SEDGWICK	KS	173	134807	O 1972
CARMICORNER	PRATT	KS	151	011086	O 1985	CHENEY	SEDGWICK	KS	173	135449	O 1935
CARMICHAEL	ROOKS	KS	163	120746	O 1955	CHEROKEE BASIN COAL GAS AR	ALLEN	KS	001	017341	N 1891
CAROL J	ROOKS	KS	163	018926	O 1982	CHEROKEE BASIN COAL GAS AR	BOURBON	KS	011	017341	N 1891
CAROTHERS	HARPER	KS	077	121211	OA 1993	CHEROKEE BASIN COAL GAS AR	BUTLER	KS	015	017341	N 1891
CARPENTER	EDWARDS	KS	047	121242	ON 1955	CHEROKEE BASIN COAL GAS AR	CHASE	KS	017	017341	N 1891
CARPENTER	PAWNEE	KS	145	121242	ON 1955	CHEROKEE BASIN COAL GAS AR	CHAUTAUQUA	KS	019	017341	N 1891
CARROL J	ROOKS	KS	163	007753	O 1982	CHEROKEE BASIN COAL GAS AR	CHEROKEE	KS	021	017341	N 1891
CARROLL	BARTON	KS	009	121707	O 1945	CHEROKEE BASIN COAL GAS AR	COWLEY	KS	035	017341	N 1891
CARROLL EAST	BARTON	KS	009	121713	O 1975	CHEROKEE BASIN COAL GAS AR	CRAWFORD	KS	037	017341	N 1891
CARROLL SE	BARTON	KS	009	121769	O 1964	CHEROKEE BASIN COAL GAS AR	ELK	KS	049	017341	N 1891
CARROLL SW	BARTON	KS	009	121800	O 1947	CHEROKEE BASIN COAL GAS AR	GREENWOOD	KS	073	017341	N 1891
CARSON	FORD	KS	057	121862	O 2006	CHEROKEE BASIN COAL GAS AR	LABETTE	KS	099	017341	N 1891
CARTER	COFFEY	KS	031	122048	ON 1928	CHEROKEE BASIN COAL GAS AR	MONTGOMERY	KS	125	017341	N 1891
CARTHUR	RENO	KS	155	002029	O 1980	CHEROKEE BASIN COAL GAS AR	NEOSHO	KS	133	017341	N 1891
CARTMILL	LANE	KS	101	122955	O 1978	CHEROKEE BASIN COAL GAS AR	WILSON	KS	205	017341	N 1891
CARTMILL NORTH	LANE	KS	101	004614	O 1981	CHEROKEE BASIN COAL GAS AR	WOODSON	KS	207	017341	N 1891
CARTMILL NW	LANE	KS	101	010322	O 1985	CHERRY	MEADE	KS	119	136038	ON 1964
CARTMILL SOUTH	LANE	KS	101	004076	O 1983	CHERRY CREEK	CHEYENNE	KS	023	136071	OA 1976
CARTMILL WEST	LANE	KS	101	010323	O 1986	CHERRY CREEK NIOBRARA GAS	CHEYENNE	KS	023	000986	N 1977
CARVER-ROBBINS	PRATT	KS	151	123102	ON 1955	CHESNEY	ROOKS	KS	163	136410	O 1959
CARVER-ROBBINS EAST	PRATT	KS	151	007754	N 1982	CHESNEY SW	ROOKS	KS	163	006951	O 1984
CARVER-ROBBINS WEST	KIOWA	KS	097	000164	ONA 1980	CHETOPA	LABETTE	KS	099	137030	O 1936
CARVER-ROBBINS WEST	PRATT	KS	151	000164	ONA 1980	CHETOPA TOWNSITE	LABETTE	KS	099	137061	ON 1935
CARWOOD	WICHITA	KS	203	123164	O 1957	CHEYENNE	BARTON	KS	009	137154	O 1959
CASE	EDWARDS	KS	047	123691	ON 1967	CHEYENNE CREEK	GOVE	KS	063	014003	O 1991
CASEMENT	CHAUTAUQUA	KS	019	123722	O 1982	CHEYENNE VIEW	BARTON	KS	009	137495	O 1949
CASEMENT EAST	CHAUTAUQUA	KS	019	007553	O 1984	CHEYENNE VIEW EAST	BARTON	KS	009	137526	O 1957
CASEY	POTTAWATOMIE	KS	149	123753	O 1971	CHEYENNE VIEW SE	BARTON	KS	009	137588	O 1969
CASH CITY	CLARK	KS	025	011088	O 1985	CHEYENNE VIEW SW (NEW)	BARTON	KS	009	000989	O 1977
CASH CITY	MEADE	KS	119	011088	OA 1985	CHEYENNE WEST	BARTON	KS	009	137681	O 1966
CASH CITY NE	CLARK	KS	025	015380	N 1995	CHICAGO	SHERIDAN	KS	179	137725	
CASKEY	BARTON	KS	009	124063	ON 1967	CHICASKIA	SUMNER	KS	191	137743	ON 1954
CASTER	SUMNER	KS	191	124652	O 1969	CHIEF	HASKELL	KS	081	009555	O 1985
CASTLE ROCK	GOVE	KS	063	125055	O 1966	CHIK	KINGMAN	KS	095	138549	O 1967
CASTLE ROCK NORTH	GOVE	KS	063	007554	O 1984	CHIL	BARTON	KS	009	007484	O 1984
CASTLETON	RENO	KS	155	125158	O 1955	CHILDS	STAFFORD	KS	185	138704	ON 1959
CASTLETON SOUTH	RENO	KS	155	125165	O 1962	CHILLY KNOB	RUSH	KS	165	138964	O 1953
CAT CREEK	CLARK	KS	025	125365	O 2006	CHILSON	HODGEMAN	KS	083	000990	O 1980
CATHARINE	ELLIS	KS	051	125985	O 1936	CHILSON SOUTH	HODGEMAN	KS	083	004366	O 1982
CATHARINE EAST (NEW)	ELLIS	KS	051	125995	O 1963	CHILSON SW	HODGEMAN	KS	083	004367	O 1983
CATHARINE NW	ELLIS	KS	051	126016	O 1944	CHINDBERG	MCPHERSON	KS	113	139665	ON 1932
CATHARINE SOUTH	ELLIS	KS	051	126047	O 1946	CHITWOOD	PRATT	KS	151	140192	ON 1943
CATHARINE TOWNSITE	ELLIS	KS	051	126078	O 1949	CHITWOOD NORTH	PRATT	KS	151	010903	ON 1987
CATHCART	DECATUR	KS	039	126109	O 1956	CHITWOOD SOUTH	PRATT	KS	151	140285	O 1984
CATTLE	STEVENS	KS	189	010324	ON 1986	CHRIF	NESS	KS	135	141184	O 1972
CAVALRY CREEK	CLARK	KS	025	126760	ON 1955	CHRIS	ELLIS	KS	051	141215	O 1958
CAVALRY CREEK SE	CLARK	KS	025	004304	N 1983	CHRISLER	ELLIS	KS	051	141246	O 1949
CAVALRY CREEK SOUTH	CLARK	KS	025	017855	O 2004	CHRISLER EAST	ELLIS	KS	051	141277	O 1968
CAVE	STEVENS	KS	189	126822	ON 1987	CHRISLER SOUTH	ELLIS	KS	051	141308	O 1958
CAVE CREEK	COMANCHE	KS	033	126867	OA 2002	CHRISTABELLE	FINNEY	KS	055	141401	O 1971
CAVE WEST	STEVENS	KS	189	126946	ON 1987	CHRISTABELLE	KEARNY	KS	093	141401	O 1971
CBQ	DECATUR	KS	039	017917	O 2005	CHRISTIANS	BARTON	KS	009	141525	O 1966
CECIL	GRAY	KS	069	127466	O 2006	CHRISTIANS EAST	BARTON	KS	009	000992	O 1980
CEDAR	BARBER	KS	007	127590	ON 1957	CHRISTOPHER	STEVENS	KS	189	141773	N 2000
CEDAR BLUFF	TREGO	KS	195	127714	O 1965	CHRISTY	GREENWOOD	KS	073	141990	O 1943
CEDAR BLUFF EAST	TREGO	KS	195	003809	O 1983	CHRISTY	LEAVENWORTH	KS	103	141990	ON 1986

# KANSAS

Field Name	County Name	State Sub	Co Code	Field Code	Field Disc Type Year	Field Name	County Name	State Sub	Co Code	Field Code	Field Disc Type Year
CHRISTY CANYON	SCOTT	KS	171	019083	O 2007	COLTER SOUTH	COMANCHE	KS	033	014351	N 2000
CHURCH	COWLEY	KS	035	142269	ON 1954	COLTER WEST	COMANCHE	KS	033	015473	ON 1996
CHURCHILL	COWLEY	KS	035	142486	O 1926	COLUMBIA	ELLSWORTH	KS	053	154980	O 1979
CHURCHILL	SUMNER	KS	191	142486	O 1926	COLUMBUS	GRAHAM	KS	065	155290	O 1988
CHURCHILL NE	COWLEY	KS	035	142517	O 1955	COMANCHE	COMANCHE	KS	033	155631	N 2006
CHURCHILL NE	SUMNER	KS	191	142517	O 1955	COMBS	BUTLER	KS	015	155848	O 1947
CHURCHILL SOUTH	SUMNER	KS	191	007773	O 1982	COMBS	COWLEY	KS	035	155848	O 1947
CHURCHVIEW	EDWARDS	KS	047	142548	O 1966	COMBS EAST	BUTLER	KS	015	006952	O 1984
CIMARRON BEND	MEADE	KS	119	142641	ON 1955	COMBS NE	BUTLER	KS	015	155879	O 1948
CIMARRON BEND NE	MEADE	KS	119	009709	N 1981	COMBS SE	COWLEY	KS	035	016722	O 1988
CIMARRON VALLEY	MORTON	KS	129	142672	ON 1963	COMEAU	ROOKS	KS	163	155900	O 1976
CIMARRON VALLEY SW	MORTON	KS	129	142703	ON 1965	COMISKEY	MORRIS	KS	127	155972	O 1955
CINK	HARPER	KS	077	004078	O 1983	COMISKEY NE	MORRIS	KS	127	156003	O 1956
CLAFLIN	BARTON	KS	009	144269	O 1954	COMSTOCK	CLARK	KS	025	011690	O 1985
CLAFLIN NE	BARTON	KS	009	144300	O 1955	CONGDON	FINNEY	KS	055	157563	O 1977
CLAFLIN NW	BARTON	KS	009	144331	O 1962	CONGDON NORTH	FINNEY	KS	055	010339	O 1986
CLARA	BARBER	KS	007	144641	ONA 1944	CONGER	ROOKS	KS	163	157574	O 1972
CLARA	PRATT	KS	151	144641	ONA 1944	CONGER WEST	ROOKS	KS	163	011374	O 1987
CLARA NW	PRATT	KS	151	144852	ON 1976	CONKLIN ESTATE	KIOWA	KS	097	157677	ON 1964
CLARENCE	BARTON	KS	009	145013	ON 1953	CONKLIN ESTATE NW	KIOWA	KS	097	014007	OA 1991
CLARENCE NORTH	BARTON	KS	009	009377	ON 1985	CONKLING	PAWNEE	KS	145	157683	
CLARK	LANE	KS	101	145385	O 1977	CONNES	GRAHAM	KS	065	157956	O 1957
CLARK CREEK	CLARK	KS	025	145447	ON 1959	CONNIE LOU	GRAHAM	KS	065	004712	O 1983
CLARK CREEK NORTH	CLARK	KS	025	019021	N 2006	CONNIE SUE	HARPER	KS	077	157977	ON 1973
CLARK SOUTH	LANE	KS	101	000996	O 1979	CONNOR	BARTON	KS	009	157982	O 1967
CLARKSBURG	STAFFORD	KS	185	145850	O 1955	CONRAD	KINGMAN	KS	095	158080	N 1982
CLARKSBURG SE	STAFFORD	KS	185	007781	O 1982	CONRADY	FORD	KS	057	158173	O 1962
CLAUSSEN	RUSSELL	KS	167	146160	O 1944	CONVERSE	BARTON	KS	009	158638	ON 1941
CLAUSSEN NE	RUSSELL	KS	167	018302	O 2005	CONWAY	SUMNER	KS	191	158669	O 1968
CLAUSSEN NORTH	RUSSELL	KS	167	146191	O 1950	CONWAY LPG TERMINAL	MCPHERSON	KS	113	003999	
CLAUSSEN NW	RUSSELL	KS	167	004307	O 1982	CONWAY NORTH	SUMNER	KS	191	158700	O 1971
CLAUSSEN WEST	RUSSELL	KS	167	146222	ON 1949	CONWAY NW	SUMNER	KS	191	158731	O 1979
CLAY	BUTLER	KS	015	146253	O 1960	CONWAY SPRINGS	SUMNER	KS	191	158793	O 1959
CLAYTON	NORTON	KS	137	146780	O 1980	CONWAY STORAGE	MCPHERSON	KS	113	003967	
CLEAR CREEK	ELK	KS	049	147121	ON	CONWAY TERMINAL	MCPHERSON	KS	113	003981	
CLEARWATER	SEDGWICK	KS	173	147834	O 1944	CONWAY WEST	SUMNER	KS	191	002037	O 1980
CLEARWATER NE	SEDGWICK	KS	173	007783	O 1982	COOK	LOGAN	KS	109	158886	O 1974
CLEVE	LANE	KS	101	007305	O 1983	COOK EAST	LOGAN	KS	109	008469	O 1984
CLEVELAND	STAFFORD	KS	185	148237	O 1953	COOK NW	LOGAN	KS	109	013775	O 1991
CLEVELAND CREEK	GOVE	KS	063	148262	O 1974	COOK SE	LOGAN	KS	109	007806	O 1982
CLEVELAND CREEK WEST	GOVE	KS	063	014909	O 1994	COOK SOUTH	LOGAN	KS	109	159072	O 1978
CLEVELAND SOUTH	STAFFORD	KS	185	148330	O 1953	COOK SW	LOGAN	KS	109	159076	O 1975
CLICK	RICE	KS	159	148423	O 1944	COOLEY	COWLEY	KS	035	159413	O 1963
CLICK EAST	RICE	KS	159	008088	O 1984	COON CREEK	FORD	KS	057	159475	O 1965
CLICK SE	RICE	KS	159	148454	O 1947	COON CREEK FORK	FORD	KS	057	004311	O 1982
CLIFF	RUSSELL	KS	167	148485	O 1964	COON CREEK NORTH	FORD	KS	057	159537	O 1987
CLIFFORD	BUTLER	KS	015	148516	O 1976	COOPER	GRAHAM	KS	065	159723	O 1948
CLIMAX	GREENWOOD	KS	073	148578	O 1927	COOPER	ROOKS	KS	163	159723	O 1949
CLINE	STAFFORD	KS	185	148609	O 1958	COOPER NORTH (NEW)	GRAHAM	KS	065	159971	O 1967
CLINE NE	STAFFORD	KS	185	007307	O 1983	COPELAND	COWLEY	KS	035	160405	ON 1921
CLINE SE	STAFFORD	KS	185	009023	O 1985	COPELAND	STAFFORD	KS	185	160405	O 1948
CLINE SOUTH	STAFFORD	KS	185	148640	O 1961	COPELAND EAST	COWLEY	KS	035	018941	N 2006
CLINESMITH	WILSON	KS	205	004080	OA 1983	COPELAND NE	COWLEY	KS	035	010341	N 1981
CLOVER	COWLEY	KS	035	149198	O 1936	COPENHAVER	PRATT	KS	151	004312	O 1981
CLOVERDALE	CHAUTAUQUA	KS	019	149260	O 1964	COPENHAVER	STAFFORD	KS	185	004312	O 1981
CLOVERDALE NW	CHAUTAUQUA	KS	019	009711	N 1981	COPENHAVER EAST	PRATT	KS	151	009715	O 1981
CLOVERDALE NW	COWLEY	KS	035	009711	N 1981	CORASTONE	SUMNER	KS	191	160839	N 1963
CLOVERDALE WEST	CHAUTAUQUA	KS	019	004711	O 1983	CORBIN	SUMNER	KS	191	161025	O 1927
CLUBINE	ELK	KS	049	149322	O 1964	CORKE	SHERIDAN	KS	179	161738	O 1963
CLW	EDWARDS	KS	047	110513	ON 1978	CORKE SE	SHERIDAN	KS	179	161769	O 1967
CLW EAST	EDWARDS	KS	047	149360	ON 1978	CORMICK	KIOWA	KS	097	009083	N 1985
CLW NW	EDWARDS	KS	047	017299	ONA 2002	CORNING	NEMAHA	KS	131	162141	O 1978
COACH LINES	CHAUTAUQUA	KS	019	149741	ON 1960	CORNING SOUTH	NEMAHA	KS	131	162172	O 1983
COAL CREEK	RUSSELL	KS	167	149927	O 1951	CORNSTOCK	CLARK	KS	025	012938	O 1985
COAL CREEK NE	RUSSELL	KS	167	149958	O 1964	CORNWELL	STAFFORD	KS	185	162265	O 1968
COATS	PRATT	KS	151	150392	ON 1944	CORNWELL EAST	STAFFORD	KS	185	005112	N 1983
COATS EAST	PRATT	KS	151	007309	ON 1982	CORRAL CREEK	LEAVENWORTH	KS	103	162699	N 1985
COATS NE	PRATT	KS	151	150413	O 1974	CORRAL CREEK SE	LEAVENWORTH	KS	103	009084	ON 1985
COATS NORTH	PRATT	KS	151	150423	O 1954	CORSAIR	NESS	KS	135	019054	O 2006
COATS WEST	PRATT	KS	151	150454	ON 1955	CORWIN	HARPER	KS	077	163092	ON 1973
COBERLY	GOVE	KS	063	150640	O 1951	CORWIN NORTH	HARPER	KS	077	009718	O 1981
COBERLY EAST	GOVE	KS	063	003040	O 1982	COTTAGE	SEDGWICK	KS	173	163688	O 1977
COBERLY WEST	GOVE	KS	063	150648	O 1972	COTTAGE CREEK	BARBER	KS	007	017159	O 2002
COCHLIN	STAFFORD	KS	185	150826	O 1951	COTTON	TREGO	KS	195	163846	O 1945
COCHRAN	ELLIS	KS	051	150857	O 1953	COTTON EAST	TREGO	KS	195	163908	O 1947
COCHRAN WEST	ELLIS	KS	051	002035	O 1979	COTTON SOUTH (NEW)	TREGO	KS	195	164125	O 1966
COCINERA	ROOKS	KS	163	008468	O 1984	COTTONWOOD CREEK	BARBER	KS	007	164280	N 1948
COCINERA NE	ROOKS	KS	163	019084	O 2007	COTTRELL	MEADE	KS	119	164559	O 1970
COCINERA NORTH	ROOKS	KS	163	010337	O 1986	COULSON	TREGO	KS	195	164838	O 1954
COFFEE CREEK	JOHNSON	KS	091	151198	N 1999	COUNTRY CLUB	LABETTE	KS	099	165086	ON 1944
COFFEYVILLE-CHERRYVALE	LABETTE	KS	099	151353	ON 1892	COUNTRYMAN	COWLEY	KS	035	165117	O 1927
COFFEYVILLE-CHERRYVALE	MONTGOMERY	KS	125	151353	ON 1892	COUNTRYMAN NORTH	COWLEY	KS	035	165148	ON 1962
COFFEYVILLE-CHERRYVALE	WILSON	KS	205	151353	ON 1892	COVERT CREEK	OSBORNE	KS	141	018497	O 2006
COGNAC	BOURBON	KS	011	003814	O 1982	COVERT-SELLERS	MARION	KS	115	165737	O 1920
COLBY	ROOKS	KS	163	151973	O 1953	COVERT-SELLERS EAST	MARION	KS	115	165768	O 1965
COLDWATER	COMANCHE	KS	033	152252	ON 1976	COVEY	LANE	KS	101	012348	O 1988
COLDWATER EAST	COMANCHE	KS	033	012934	O 1989	COW CREEK	RICE	KS	159	165985	ON 1946
COLDWATER NW	COMANCHE	KS	033	016833	O 2001	COW CREEK SE	RICE	KS	159	017942	O 2005
COLDWATER SOUTH	COMANCHE	KS	033	152283	O 2002	COW CREEK SW	RICE	KS	159	017895	O 2004
COLDWATER TOWNSITE	COMANCHE	KS	033	016075	ON 2000	COWDERY	LANE	KS	101	166400	O 1975
COLDWATER TOWNSITE EAST	COMANCHE	KS	033	016834	OA 2001	COWDERY NE	LANE	KS	101	014089	O 1992
COLE	SUMNER	KS	191	152314	O 1960	COWDERY WEST	SCOTT	KS	171	005116	O 1983
COLE SE	SUMNER	KS	191	010338	O 1986	COWGILL	FINNEY	KS	055	166543	O 1961
COLEMAN	MONTGOMERY	KS	125	152655	ON 1921	COWGILL SOUTH	FINNEY	KS	055	014838	O 1991
COLLIER FLATS	COMANCHE	KS	033	153957	ONA 1970	COX	KINGMAN	KS	095	166760	ON 1968
COLLIER FLATS EAST	COMANCHE	KS	033	005686	ONA 1982	COYVILLE	WILSON	KS	205	167566	ON 1944
COLLIER FLATS NE	COMANCHE	KS	033	013771	N 1991	COYVILLE WEST	WILSON	KS	205	167597	ON 1954
COLLIER FLATS NW	COMANCHE	KS	033	013772	ON 1991	CRABTREE	RUSSELL	KS	167	167923	O 1966
COLLINS	ROOKS	KS	163	154050	O 1960	CRAIG-MONTICELLO	JOHNSON	KS	091	168109	ON 1941
COLLINSON	COWLEY	KS	035	154174		CRANDALL	COFFEY	KS	031	168295	ON 1956
COLLYER	ELK	KS	049	154360	O 1924	CRANDALL NORTH	COFFEY	KS	031	168302	O 1977
COLLYER NORTH	ELK	KS	049	003815	O 1982	CRANDALL WEST	COFFEY	KS	031	168308	O 1976
COLLYER WEST	ELK	KS	049	002036	O 1980	CRANSTON	LOGAN	KS	109	001009	O 1980
COLOKAN	GREELEY	KS	071	016268	ON 1998	CRATHORNE	ELLIS	KS	051	010348	O 1986
COLONY WEST	ALLEN	KS	001	154701	O 1922	CRATHORNE NW	ELLIS	KS	051	010707	O 1986
COLONY WEST	ANDERSON	KS	003	154701	O 1922	CRAWFORD	RICE	KS	159	168884	O 1953
COLONY-WELDA	ANDERSON	KS	003	154670	ON 1916	CRAWFORD NW	RICE	KS	159	168946	O 1955
COLONY-WELDA SE	ALLEN	KS	001	014533	O 1993	CRAWFORD SE	RICE	KS	159	168977	O 1954
COLONY-WELDA SW	ALLEN	KS	001	016223	O 1993	CREEK	RENO	KS	155	169355	ON 1975
COLONY-WELDA WEST	ANDERSON	KS	003	000285	N 1998	CREEK SW	RENO	KS	155	017034	N 2001
COLOR	CLARK	KS	025	008886	ON 1985	CRESSON	ROOKS	KS	163	170000	O 1956
COLTER	COMANCHE	KS	033	013544	ON 1990	CRESSON EAST	ROOKS	KS	163	007807	O 1982
COLTER NW	COMANCHE	KS	033	010549	ON 2000	CRESSON SOUTH	ROOKS	KS	163	009720	O 1986

Field Name	County Name	State Sub	Co Code	Field Code	Field Disc Type	Year	Field Name	County Name	State Sub	Co Code	Field Code	Field Disc Type	Year
CRESSON SW	ROOKS	KS	163	170031	O	1969	DEEWALL	COMANCHE	KS	033	014409	N	2000
CRESTVIEW	SEDGWICK	KS	173	170248	O	1952	DEGAZON	STEVENS	KS	189	010364	N	1986
CRISSMAN	STAFFORD	KS	185	170744	O	1952	DEGEER	BARBER	KS	007	186286	ON	1948
CRISSMAN NORTH	STAFFORD	KS	185	170775	O	1952	DEGEER NE	BARBER	KS	007	186317	ON	1969
CRISSMAN NW	STAFFORD	KS	185	170781	O	1977	DEGEER SW	BARBER	KS	007	186348	ONA	1963
CRIST	SCOTT	KS	171	170806	O	1966	DEGEER SW	COMANCHE	KS	033	186348	ONA	1963
CRIST NORTH	SCOTT	KS	171	170816	O	1974	DEGEER WEST	BARBER	KS	007	186379	ON	1962
CRITZER	LINN	KS	107	170899	ON	1944	DEGENHART	ELLIS	KS	051	186410	O	1953
CROFT	PRATT	KS	151	171085	O	2006	DEGENHART NW	ELLIS	KS	051	186441	O	1967
CROFT TOWNSITE	PRATT	KS	151	017877	O	2004	DEGENHART SE	ELLIS	KS	051	186472	O	1957
CROKER	GRAHAM	KS	065	010069	O	1951	DEGENHART WEST	ELLIS	KS	051	008479	O	1985
CROMB	ELLIS	KS	051	171178	O	1945	DEGRAFF	BUTLER	KS	015	186534	O	1955
CROMB EAST	ELLIS	KS	051	011378	O	1987	DEGRAFF EAST	BUTLER	KS	015	186539	O	1979
CROMB SOUTH	ELLIS	KS	051	010906	O	1987	DEGRAFF NORTH	BUTLER	KS	015	186544	O	1974
CROMWELL	RUSSELL	KS	167	171209	O	1972	DEICHMAN	COWLEY	KS	035	186596	O	1941
CROMWELL NORTH	RUSSELL	KS	167	171271	O	1986	DEINES	BARTON	KS	009	186627	O	1959
CROOKED CREEK	MEADE	KS	119	171395	ON	1963	DELANEY	TREGO	KS	195	186925	O	1980
CROOKED CREEK EAST	MEADE	KS	119	013125	ONA	1989	DELAWARE	LEAVENWORTH	KS	103	186937	N	1988
CROOKED CREEK SW	MEADE	KS	119	004082	N	1983	DELL	STAFFORD	KS	185	187309	O	1950
CROOKED CREEK WEST	MEADE	KS	119	000248	N	1988	DELL EAST	STAFFORD	KS	185	187340	O	1951
CROOKED L	MEADE	KS	119	171410	ON	1978	DELL NE	STAFFORD	KS	185	187371	O	1951
CROOKED L WEST	MEADE	KS	119	001010	ON	1980	DELL NORTH	STAFFORD	KS	185	016076	O	1997
CROSS	SEDGWICK	KS	173	171581	O	1929	DELORES	THOMAS	KS	193	187557	O	1979
CROUCH	COFFEY	KS	031	172480	O	1976	DELOS	NESS	KS	135	187588	O	1962
CROWE	SUMNER	KS	191	172573	O	1948	DELOS SE	NESS	KS	135	187590	O	1975
CROWE WEST	SUMNER	KS	191	016069	O	2000	DELOS SOUTH	NESS	KS	135	187594	O	1973
CROWTHER	MCPHERSON	KS	113	172976	O	1942	DELOS SW	LANE	KS	101	011385	O	1987
CRUCE	NESS	KS	135	173007	O	1956	DELOS WEST	LANE	KS	101	176020	O	1974
CRUCE SOUTH	NESS	KS	135	013205	O	1989	DELOS WEST	NESS	KS	135	176020	O	1974
CRYSTAL SPRINGS NW	HARPER	KS	077	173583	N	1976	DEMAND	LANE	KS	101	187836	O	1962
CRYSTAL SPRINGS SE	HARPER	KS	077	173588	ON	1973	DEMAND NORTH	LANE	KS	101	004714	O	1982
CRYSTAL SPRINGS SOUTH	HARPER	KS	077	004315	ON	1983	DEMAND NW	LANE	KS	101	007814	O	1982
CULLISON	PRATT	KS	151	174108	ON	1956	DEMAND SOUTH	LANE	KS	101	007310	O	1982
CULLISON NE	PRATT	KS	151	012509	ON	1989	DEMEI	BARTON	KS	009	187867	O	1957
CULLISON WEST	PRATT	KS	151	174139	ON	1961	DEMEI NW	BARTON	KS	009	005131	O	1983
CULP	GRAHAM	KS	065	174201	O	1961	DEMURRY	TREGO	KS	195	188022	O	1965
CULP NE	GRAHAM	KS	065	005688	O	1981	DEMURRY EAST	TREGO	KS	195	006278	O	1984
CUMMINGS	ELK	KS	049	174356	ON	1960	DEMURRY SE	TREGO	KS	195	002053	O	1979
CUNNINGHAM	KINGMAN	KS	095	174542	ON	1931	DEMURRY SOUTH	TREGO	KS	195	005692	O	1981
CUNNINGHAM	PRATT	KS	151	174542	ON	1931	DEMURRY SW	TREGO	KS	195	005693	O	1983
CURE	HODGEMAN	KS	083	001014	O	1980	DEMUTH	STEVENS	KS	189	011387	N	1987
CURE EAST	HODGEMAN	KS	083	004370	O	1983	DEMUTH EAST	STEVENS	KS	189	016077	N	1997
CURRY	SEDGWICK	KS	173	174790	O	1929	DENIOUS	STEVENS	KS	189	013848	N	1991
CURTIS	STAFFORD	KS	185	174945	O	1940	DENIOUS SOUTH	STEVENS	KS	189	017252	N	2002
CUSTER	SHERIDAN	KS	179	175410	O	1955	DENIOUS SW	STEVENS	KS	189	014091	N	1992
CUSTER NW	SHERIDAN	KS	179	175534	O	1959	DENNIS	LABETTE	KS	099	188301	N	1914
CUSTER WEST	SHERIDAN	KS	179	010907	O	1987	DENNIS	NEOSHO	KS	133	188301	N	1914
CUTTER	HASKELL	KS	081	175813	ONA	1961	DENSMORE	NORTON	KS	137	188456	O	1957
CUTTER	SEWARD	KS	175	175813	ON	1961	DENSMORE SW	NORTON	KS	137	004374	O	1983
CUTTER	STEVENS	KS	189	175813	ONA	1961	DERBY	SEDGWICK	KS	173	189262	ON	1937
CUTTER EAST	SEWARD	KS	175	011694	ON	1987	DERBY SOUTH	SEDGWICK	KS	173	007311	O	1980
CUTTER SE	SEWARD	KS	175	009723	ON	1986	DERLEY	EDWARDS	KS	047	005133	N	1982
CUTTER SOUTH	STEVENS	KS	189	175844	ON	1961	DESOTO	JOHNSON	KS	091	003592	N	1983
D G H	ROOKS	KS	163	009086	O	1985	DEUTSCHER	TREGO	KS	195	007815	O	1982
DALAW	BARBER	KS	007	014441	O	1993	DEVIL'S CANYON	CHEYENNE	KS	023	012510	O	1988
DALE	KINGMAN	KS	095	178698	ON	1959	DEVILS DEN	ROOKS	KS	163	189820	O	1979
DALLAS	JOHNSON	KS	091	178946	ON	1938	DEVON	BOURBON	KS	011	189975	N	
DAMAR	ROOKS	KS	163	017907	O	2004	DEWALD	NESS	KS	135	190037	O	1965
DAMME	FINNEY	KS	055	179349	ON	1951	DEWALD NORTH	NESS	KS	135	190020	O	1976
DAMME EAST	FINNEY	KS	055	014334	O	1992	DEWEY	KINGMAN	KS	095	190130	ON	1950
DAMME NORTH	FINNEY	KS	055	179387	O	1977	DEX	NESS	KS	135	001025	O	1979
DANCER	ROOKS	KS	163	179907	O	1952	DEX SOUTH	NESS	KS	135	017841	O	2003
DANIELS	COWLEY	KS	035	180155	O	1929	DDEXTER	COWLEY	KS	035	190316	ON	1903
DANNY	SCOTT	KS	171	012151	O	1987	DHM	TREGO	KS	195	018956	O	2006
DANNY NE	LANE	KS	101	014216	O	1992	DIADEN	HASKELL	KS	081	018917	ON	2006
DANNY NORTH	SCOTT	KS	171	014013	O	1991	DIAMOND	STAFFORD	KS	185	190805	O	1953
DANVILLE	HARPER	KS	077	180403	O	1983	DIAMOND CREEK	CHASE	KS	017	190867	ONA	1969
DANVILLE WEST	HARPER	KS	077	003978	O	1984	DIAMOND CREEK	MORRIS	KS	127	190867	N	1980
DARIEN	COWLEY	KS	035	180558	O	1939	DIAMOND SPRINGS	MORRIS	KS	127	191146	N	1951
DARR CREEK	LANE	KS	101	017300	O	2003	DIANE	ELLIS	KS	051	191208	O	2001
DARTNELL	LABETTE	KS	099	181333	ON	1927	DICKEN	COWLEY	KS	035	191456	O	1970
DAVATZ	GRANT	KS	067	181581	O	1961	DICKEY	LANE	KS	101	005696	O	1982
DAVENPORT	NESS	KS	135	181612	O	1955	DICKEY SW	LANE	KS	101	007817	O	1984
DAVENPORT NORTH	NESS	KS	135	181705	O	1980	DICKEY WEST	LANE	KS	101	005138	O	1983
DAVENPORT NORTH	RUSH	KS	165	181705	O	1980	DICKMAN	NESS	KS	135	191735	O	1962
DAVENPORT NW	NESS	KS	135	181736	O	1968	DICKMAN EAST	NESS	KS	135	007574	O	1984
DAVES	COWLEY	KS	035	181860	O	1982	DICKMAN SE	NESS	KS	135	191746	O	1976
DAVID	COWLEY	KS	035	181891	O	1935	DICKSON	SUMNER	KS	191	191766	O	1965
DAVID EAST	COWLEY	KS	035	008977	O	1981	DIEBOLT	GRAHAM	KS	065	191797	O	1953
DAVID NORTH	COWLEY	KS	035	008888	O	1985	DIEBOLT	TREGO	KS	195	191797	O	1953
DAVID SOUTH (NEW)	COWLEY	KS	035	181996	O	1972	DIEBOLT EAST	GRAHAM	KS	065	191804	O	1972
DAVIDSON	BARTON	KS	009	182015	O	1930	DIEBOLT EAST	TREGO	KS	195	191804	O	1972
DAVIDSON	RUSSELL	KS	167	182015	O	1930	DIEBOLT WEST	TREGO	KS	195	007818	O	1982
DAVIDSON SE	BARTON	KS	009	182139	O	1967	DIERKS	SUMNER	KS	191	191840	O	1975
DAVILLE WEST	HARPER	KS	077	006276	O	1984	DIETTERICH	STANTON	KS	187	015863	O	1997
DAVIS	CHASE	KS	017	182170	N	1929	DIGHTON	LANE	KS	101	191935	O	1979
DAVIS RANCH	WABAUNSEE	KS	197	182449	O	1949	DIGHTON SW	LANE	KS	101	007312	O	1983
DAVIS RANCH NE	WABAUNSEE	KS	197	010073	O	1982	DIGHTON WEST	LANE	KS	101	018468	O	2005
DAVIS-BRONSON	ALLEN	KS	001	182263	O	1939	DILLWIN	STAFFORD	KS	185	192386	ON	1955
DAVIS-BRONSON	ANDERSON	KS	003	182263	O	1939	DILLWIN SOUTH	STAFFORD	KS	185	004715	O	1982
DAVIS-BRONSON	BOURBON	KS	011	182263	O	1939	DILLWIN WEST	STAFFORD	KS	185	192417	ON	1960
DAYLIGHT	KIOWA	KS	097	183038	ONA	1985	DINGES	ELLIS	KS	051	192975	O	1954
DAYTON	PHILLIPS	KS	147	183100	O	1941	DINGES EAST	ELLIS	KS	051	193006	O	1966
DE JARNETT	SUMNER	KS	191	183635	O	1978	DIRKS	LOGAN	KS	109	193285	O	1981
DE MALORIE-SOWDER	GREENWOOD	KS	073	187805	O	1923	DIRKS NE	LOGAN	KS	109	007819	O	1982
DE MALORIE-SOWDER NE	GREENWOOD	KS	073	007570	O	1982	DIRKS NORTH	LOGAN	KS	109	008484	O	1981
DEADMAN DRAW	BARBER	KS	007	008476	N	2007	DIRREEN	LANE	KS	101	007576	O	1984
DEAVER STATION	OSAGE	KS	139	017108	N	2002	DISNEYLAND	ELLIS	KS	051	007577	O	1984
DEBUSK	STAFFORD	KS	185	183558	O	1979	DISNEYLAND NE	ELLIS	KS	051	017035	O	2001
DECATUR CENTER	DECATUR	KS	039	184643	O	1963	DISTRICT 30	ELLIS	KS	051	193367	O	1972
DECATUR CENTER NW	DECATUR	KS	039	009724	O	1979	DISTRICT 30	RUSH	KS	165	193367	O	1972
DECATUR CENTER SW	DECATUR	KS	039	184674	O	1966	DISTRICT 37	ELLIS	KS	051	193378	O	1970
DECHANT	ELLIS	KS	051	184829	O	1956	DISTRICT 57 EAST	ELLIS	KS	051	004317	O	1983
DECHANT NW	ELLIS	KS	051	184860	O	1966	DISTRICT 57 NE	ELLIS	KS	051	019085	O	2007
DECHANT SOUTH	ELLIS	KS	051	002050	O	1977	DISTRICT 57 NORTH	ELLIS	KS	051	193386	O	1978
DECHANT WEST	ELLIS	KS	051	184891	O	1952	DISTRICT 65	BARTON	KS	009	193409	O	1960
DECTONINO	ELLIS	KS	051	185121	O	1977	DISTRICT KM NORTH						



# KANSAS

Field Name	County Name	State Sub	Co Code	Field Code	Field Disc Type	Year	Field Name	County Name	State Sub	Co Code	Field Code	Field Disc Type	Year
DOLECHEK	ELLSWORTH	KS	053	195790	O	1976	EAKIN NE	HODGEMAN	KS	083	016851	N	2001
DOLECHEK SOUTH	ELLSWORTH	KS	053	002061	O	1979	EAKIN NW	HODGEMAN	KS	083	210773	O	1963
DOLL	LANE	KS	101	007578	O	1984	EARL	PRATT	KS	151	210959	O	1954
DOLL EAST	LANE	KS	101	009541	O	1999	EARL NORTH	PRATT	KS	151	211021	O	1955
DOLL NW	GOVE	KS	063	018412	O	2005	EAST BRANCH	HARVEY	KS	079	211641	O	1968
DOLL SW	LANE	KS	101	011390	O	1987	EASTBOROUGH	SEDGWICK	KS	173	211982	O	1929
DOLL WEST	LANE	KS	101	017301	O	2003	EASTBOROUGH NORTH	SEDGWICK	KS	173	212013	O	1938
DON	HODGEMAN	KS	083	196642	ON	1981	EASTHAM	HARPER	KS	077	212181	ON	1974
DON WEST	HODGEMAN	KS	083	005142	O	1983	EASTHAM NORTH	HARPER	KS	077	013364	ON	1990
DONALD	BARBER	KS	007	196797	ON	1946	EASTMAN	COWLEY	KS	035	212230	ON	1923
DONALD NE	BARBER	KS	007	017100	O	2002	EASTMAN EAST	COWLEY	KS	035	015276	O	1995
DONALD NORTH	BARBER	KS	007	007579	O	1982	EASTMAN WEST	COWLEY	KS	035	212245	O	1975
DONELSON	COWLEY	KS	035	196859	O	1955	EASTON	JEFFERSON	KS	087	212261	N	1966
DONELSON WEST	COWLEY	KS	035	196890	O	1967	EASTON	LEAVENWORTH	KS	103	212261	N	1966
DONLEY	SUMNER	KS	191	197045	O	1969	EASTON EAST	LEAVENWORTH	KS	103	125172	ON	1983
DONLEY WEST	SUMNER	KS	191	003045	O	1982	EASTON NE	LEAVENWORTH	KS	103	003051	ON	1981
DONOVAN	RUSSELL	KS	167	197355	O	1935	EATON	KIOWA	KS	097	212385	O	1961
DONOVAN NORTH	RUSSELL	KS	167	197386	O	1945	EBERHARDT	BARTON	KS	009	212602	ON	1935
DONOVAN SE	RUSSELL	KS	167	197417	O	1964	EBY	BARBER	KS	007	003831	O	1982
DONOVAN WEST	RUSSELL	KS	167	003046	O	1982	EBY EAST	BARBER	KS	007	004321	O	1983
DOPITA	ROOKS	KS	163	197479	O	1934	ECCO RANCH	WOODSON	KS	207	015114	O	1995
DOPITA EAST	ROOKS	KS	163	197510	O	1952	ECHO	GRAHAM	KS	065	212695	O	2006
DOPITA SW	ROOKS	KS	163	009727	O	1986	ECKEL	BUTLER	KS	015	212943	O	1940
DOPITA WEST	ROOKS	KS	163	197572	O	1969	ECKEL NE	BUTLER	KS	015	212974	O	1967
DORMAN	GRAHAM	KS	065	198037	O	1952	ECKEL NORTH	BUTLER	KS	015	014749	O	1994
DORMAN WEST	GRAHAM	KS	065	198068	O	1955	EDDY	PAWNEE	KS	145	213315	ON	1962
DORMITORY	GOVE	KS	063	010713	O	1986	EDDY NW	PAWNEE	KS	145	213346	O	1975
DORR	ROOKS	KS	163	198285	O	1942	EDEN	MCPHERSON	KS	113	213408	O	1975
DORRANCE	RUSSELL	KS	167	198440	ON	1969	EDFORD	FORD	KS	057	004088	O	1983
DORRANCE SOUTH	RUSSELL	KS	167	197844	ON	1978	EDFORD NORTH	FORD	KS	057	014544	O	1993
DORTLAND	ELLIS	KS	051	198502	O	1964	EDGAR	ROOKS	KS	163	213594	O	1970
DORY	ELK	KS	049	198626	O	1929	EDGEComb	BUTLER	KS	015	213687	O	1951
DOUGLASS	BUTLER	KS	015	200207	O	1916	EDGEComb NORTH	BUTLER	KS	015	005699	O	1983
DOUGLASS TOWNSITE	BUTLER	KS	015	200238	O	1958	EDGERTON	JOHNSON	KS	091	213749	O	1985
DOWELL	GOVE	KS	063	201044	O	1984	EDGERTON NE	JOHNSON	KS	091	008890	O	1985
DOWELL NORTH	GOVE	KS	063	018498	O	2006	EDGERTON SW	JOHNSON	KS	091	009730	O	1985
DOWELL WEST	GOVE	KS	063	008490	O	1984	EDMONDS	BUTLER	KS	015	214617	O	1953
DOWNES	SUMNER	KS	191	002063	O	1979	EDMONDS	MARION	KS	115	214617	O	1953
DOYLE CREEK	MARION	KS	115	201385	O	1958	EDMONDS SW	BUTLER	KS	015	214679	O	1960
DRACH	STAFFORD	KS	185	201742	OA	1937	EDMONSTON	FORD	KS	057	004718	ON	1979
DRACH SOUTH	STAFFORD	KS	185	006955	O	1984	EDMONSTON NW	FORD	KS	057	016725	O	1991
DRALLE	STAFFORD	KS	185	202176	O	1967	EDNA	LABETTE	KS	099	214865	ONA	1925
DREHER	RUSSELL	KS	167	202300	O	1959	EDSEIBEL	ELLIS	KS	051	215175	O	1966
DREIL	GRAHAM	KS	065	202331	O	1970	EDSEIBEL NORTH	ELLIS	KS	051	215206	O	1970
DREIL SW	GRAHAM	KS	065	202340	O	1972	EDWARDSVILLE	WYANDOTTE	KS	209	215516	N	1944
DREILING	ELLIS	KS	051	202362	O	1949	EDWARDSVILLE NE	WYANDOTTE	KS	209	004322	O	1983
DREILING EAST	ELLIS	KS	051	202393	O	1962	EGGER	TREGO	KS	195	215710	O	1958
DREILING NORTH	ELLIS	KS	051	202424	O	1964	EILERS	ROOKS	KS	163	216144	O	1959
DREILING SE	ELLIS	KS	051	202455	O	1953	EILERS SOUTH	ROOKS	KS	163	002074	O	1980
DRESDEN	KINGMAN	KS	095	202486	ON	1951	EINSEL	KIOWA	KS	097	216175	ON	1962
DREWS	BARTON	KS	009	202563	O	1971	EINSEL EAST	KIOWA	KS	097	008121	O	1984
DREWS WEST	BARTON	KS	009	001036	O	1979	EINSEL NW	KIOWA	KS	097	007582	ON	1984
DRIFT	RAWLINS	KS	153	007313	O	1983	EINSEL WEST	KIOWA	KS	097	003833	ON	1983
DRIFT FENCE	LANE	KS	101	019055	O	2006	EL DORADO	BUTLER	KS	015	216687	ON	1915
DRIFT SE	RAWLINS	KS	153	010909	O	1987	EL KADER	LOGAN	KS	109	018639	O	2006
DRIFT WEST	RAWLINS	KS	153	012514	O	1988	ELAINE	LOGAN	KS	109	217710	O	1982
DRIPPING SPRINGS	GRAHAM	KS	065	202889	O	1966	ELAINE SE	LOGAN	KS	109	007823	O	1982
DRIPPING SPRINGS EAST	GRAHAM	KS	065	202894	O	1977	ELAINE WEST	LOGAN	KS	109	006776	O	1982
DRIPPING SPRINGS NE	GRAHAM	KS	065	015480	O	1991	ELARTON	SUMNER	KS	191	217875	O	1975
DRISCOLL	RUSSELL	KS	167	202920	ON	1940	ELBING	BUTLER	KS	015	218144	O	1918
DRISCOLL EAST	RUSSELL	KS	167	013778	O	1991	ELBING	MARION	KS	115	218144	O	1918
DRISCOLL WEST	RUSSELL	KS	167	203044	O	1960	ELBING EAST	BUTLER	KS	015	218175	O	1950
DRY CREEK	PHILLIPS	KS	147	203602	O	1951	ELBING NORTH	MARION	KS	115	218206	O	1948
DRY LAKE	SEWARD	KS	175	017943	O	2005	ELBING SOUTH	BUTLER	KS	015	218237	O	1958
DUBBS	NESS	KS	135	204021	O	1965	ELGIN	CHAUTAUQUA	KS	019	218702	ON	1917
DUBOIS	HARVEY	KS	079	204114	O	1957	ELIZABETH	GRAHAM	KS	065	003828	O	2006
DUBOIS	SEDGWICK	KS	173	204114	O	1957	ELK	CHASE	KS	017	218950	ON	1930
DUBUQUE	RUSSELL	KS	167	204362	ONA	1935	ELK CITY	CHAUTAUQUA	KS	019	219074	ON	1918
DUCK CREEK	RUSH	KS	165	204486	O	1969	ELK CITY	ELK	KS	049	219074	ON	1918
DUDLEY	HASKELL	KS	081	204610	N	2002	ELK CITY	MONTGOMERY	KS	125	219074	ON	1918
DUDLEY SOUTH	HASKELL	KS	081	017101	O	2002	ELK CITY NE	MONTGOMERY	KS	125	004323	O	1983
DUFFO	HASKELL	KS	081	014093	O	1992	ELK CITY SOUTH	CHAUTAUQUA	KS	019	219167	O	1983
DUGAN	GRAHAM	KS	065	205040	O	1976	ELK FALLS	ELK	KS	049	219291	ON	1944
DUMLER	NESS	KS	135	205478	O	1962	ELKHART	MORTON	KS	129	219663	ON	1955
DUMLER SOUTH	NESS	KS	135	008889	O	1985	ELKHART WEST	MORTON	KS	129	219756	ON	1957
DUMLER WEST	NESS	KS	135	205540	O	1963	ELLINWOOD NORTH	BARTON	KS	009	220376	O	1937
DUNAWAY	COFFEY	KS	031	205602	ON	1922	ELLIS	ELLIS	KS	051	220624	O	1943
DUNAWAY	GREENWOOD	KS	073	205602	O	1922	ELLIS	TREGO	KS	195	220624	O	1936
DUNAWAY EAST	COFFEY	KS	031	205633	ON	1938	ELLIS EAST	ELLIS	KS	051	220686	O	1968
DUNBAR	COWLEY	KS	035	205664	O	1929	ELLIS NW	TREGO	KS	195	220810	O	1944
DUNCAN	SUMNER	KS	191	205788	O	1963	ELLIS SE	ELLIS	KS	051	220903	O	1965
DUNDEE	BARTON	KS	009	206160	ON	1945	ELLIS SW	TREGO	KS	195	220965	O	1959
DUNES	PAWNEE	KS	145	206377	ON	1953	ELLIS WEST	TREGO	KS	195	004325	O	1981
DUNES NORTH	PAWNEE	KS	145	206408	ON	1964	ELLSAESSER	HASKELL	KS	081	009087	O	1985
DUNES NW	PAWNEE	KS	145	002068	O	1979	ELLSWORTH	ELLSWORTH	KS	053	221145	ON	1941
DUNES SW	PAWNEE	KS	145	206439	O	1953	ELLSWORTH SE	ELLSWORTH	KS	053	221159	O	1975
DUNES WEST	PAWNEE	KS	145	206470	ON	1958	ELLSWORTH WEST	ELLSWORTH	KS	053	002076	O	1979
DUNHAM	HASKELL	KS	081	206501	O	1979	ELM CREEK (NEW)	ROOKS	KS	163	221280	O	1966
DUNHAM EAST	GRAY	KS	069	015481	N	1996	ELM GROVE	LABETTE	KS	099	221399	N	1995
DUNHAM NW	HASKELL	KS	081	206547	O	1975	ELM GROVE SW	LABETTE	KS	099	018414	O	2004
DUNKLEBERGER	ELK	KS	049	206625	O	1919	ELMDALE	CHASE	KS	017	221554	ON	1921
DUNLAP CREEK	COMANCHE	KS	033	018413	O	2004	ELMDALE NW	CHASE	KS	017	017613	N	2003
DUNN'S MILL	BUTLER	KS	015	207028	O	1932	ELMDALE SOUTH	CHASE	KS	017	221585	N	2003
DUQUOIN	HARPER	KS	077	207245	OA	1965	ELMER	GRAHAM	KS	065	221616	O	1971
DUQUOIN TOWNSITE	HARPER	KS	077	004319	O	1983	ELMORE	NESS	KS	135	221647	O	1958
DURHAM	MARION	KS	115	207493	ON	1953	ELMORE	RUSH	KS	165	221647	O	1958
DURHAM CENTER	MARION	KS	115	207524	ON	1968	ELMORE SW	NESS	KS	135	221693	O	1980
DURHAM EAST	MARION	KS	115	207555	ON	1966	ELNA	RAWLINS	KS	153	222081	O	1968
DURHAM SOUTH	MARION	KS	115	207617	ON	1954	ELRICK	GRAHAM	KS	065	222422	O	1955
DURKEE	KIOWA	KS	097	207679	ON	1967	ELRICK SE	GRAHAM	KS	065	222546	ON	1959
DURR	RUSSELL	KS	167	207803	O	1968	ELROD	COWLEY	KS	035	222577	O	1926
DURRANT	SCOTT	KS	171	207834	O	1961	ELROD EAST	COWLEY	KS	035	222608	O	1959
DUSSAULT	GRAHAM	KS	065	208051	O	1970	ELROY	RUSSELL	KS	167	222639	O	1968
DUTCH CREEK	COWLEY	KS	035	208330	O	1952	ELRU	ELLIS	KS	051	222732	O	1964
DYER	RUSH	KS	165	209028	O	1946	ELRU	RUSH	KS	165	222732	O	1964
EADS	BARBER	KS	007	210339	ON	1958	ELSASSER	RUSSELL	KS	167	222794	O	1961
EADS	PRATT	KS	151	210339	ON	1							



Field Name	County Name	State Sub	Co Code	Field Code	Field Disc Type Year	Field Name	County Name	State Sub	Co Code	Field Code	Field Disc Type Year
ELSMORE WEST	ALLEN	KS	001	223011	ON 1911	FAGER EAST	CLARK	KS	025	004722	ONA 1983
ELWARD	RENO	KS	155	223119	ON 1978	FAGER EAST	FORD	KS	057	004722	ONA 1983
ELWARD NE	RENO	KS	155	003053	N 1983	FAGER SE	CLARK	KS	025	003983	ONA 1983
ELWOOD	BARBER	KS	007	223135	N 1956	FAGER SOUTH	CLARK	KS	025	004089	N 1983
ELYRIA	MCPHERSON	KS	113	223228	ON 1958	FAGER WEST	FORD	KS	057	006186	O 1983
EMBRY	EDWARDS	KS	047	223445	ONA 1953	FAIRFAX	WYANDOTTE	KS	209	233661	N 1928
EMEL	LOGAN	KS	109	004326	O 1983	FAIRGROUNDS	COWLEY	KS	035	006188	O 1983
EMERSON	STAFFORD	KS	185	223569	ON 1957	FAIRMOUNT	LEAVENWORTH	KS	103	011400	ON 1945
EMERSON SOUTH	STAFFORD	KS	185	223600	ON 1962	FAIRMOUNT	WYANDOTTE	KS	209	011400	N 1945
EMERSON WEST	STAFFORD	KS	185	223631	ON 1963	FAIRMOUNT TOWNSITE	LEAVENWORTH	KS	103	010916	N 1987
EMMA	KIOWA	KS	097	223817	ON 1977	FAIRPLAY	MARION	KS	115	233878	O 1957
EMMA SW	KIOWA	KS	097	223941	N 1981	FAIRPORT	ELLIS	KS	051	233909	O 1923
EMMANUEL	PHILLIPS	KS	147	016205	O 1998	FAIRPORT	RUSSELL	KS	167	233909	O 1923
EMMERAM	ELLIS	KS	051	223972	O 1937	FAIRPORT NW	RUSSELL	KS	167	001068	O 1980
EMMERAM NE	ELLIS	KS	051	224003	O 1949	FAIRPORT WEST	RUSSELL	KS	167	233924	O 1975
EMMERAM TOWNSITE	ELLIS	KS	051	224034	O 1952	FAIRVIEW	SEDGWICK	KS	173	233940	O 1948
EMMERAM TOWNSITE SW	ELLIS	KS	051	002078	O 1980	FAIRVIEW NE	SEDGWICK	KS	173	234002	O 1959
EMOR	GRAHAM	KS	065	224065	O 1957	FAIRVIEW NORTH	SEDGWICK	KS	173	234033	O 1948
EMOR NE	GRAHAM	KS	065	224096	O 1965	FAIRVIEW SE	SEDGWICK	KS	173	234095	O 1977
EMOR NORTH	GRAHAM	KS	065	224127	O 1960	FAIRVIEW SOUTH	SEDGWICK	KS	173	234126	O 1950
EMOR NW	GRAHAM	KS	065	224158	O 1967	FALL CREEK	SUMNER	KS	191	234560	ON 1950
EMPIRE	ELLSWORTH	KS	053	224313	N 2003	FALL LEAF	LEAVENWORTH	KS	103	012165	N 1988
ENGEL	ELLIS	KS	051	225119	O 1956	FALL RIVER	WILSON	KS	205	234591	O 1944
ENGEL WEST	ELLIS	KS	051	225150	O 1956	FALL RIVER DAM	GREENWOOD	KS	073	005175	O 1983
ENGBERT	TREGO	KS	195	007486	O 1984	FALL RIVER DAM NE	GREENWOOD	KS	073	006283	O 1984
ENGLISH NW	EDWARDS	KS	047	002079	ON 1978	FALL RIVER TOWNSHIP	GREENWOOD	KS	073	004090	ON 1983
ENGLISH WEST	EDWARDS	KS	047	225475	ON 1978	FALLS CITY	COWLEY	KS	035	234839	ON 1916
ENLOW	EDWARDS	KS	047	225801	ON 1953	FALLS CITY NW	COWLEY	KS	035	234854	O 1956
ENNS	MARION	KS	115	018372	OA 2005	FALLS CITY WEST	COWLEY	KS	035	234870	O 1955
ENTERPRISE	COWLEY	KS	035	226049	O 1948	FANCY	GREENWOOD	KS	073	235211	ON 1956
ENTERPRISE NE	COWLEY	KS	035	226080	ON 1952	FANCY EAST	GREENWOOD	KS	073	007583	O 1983
ENTERPRISE SW	COWLEY	KS	035	226173	O 1953	FANCY SOUTH	GREENWOOD	KS	073	004139	ON 1982
ENTZ	BUTLER	KS	015	226297	O 1959	FANCY SW	GREENWOOD	KS	073	006781	O 1984
EPLER	SHERIDAN	KS	179	013678	O 1990	FANKHOUSER	GREENWOOD	KS	073	235273	O 1926
ERBERT	ELLIS	KS	051	227111	O 1953	FANKHOUSER	LYON	KS	111	235273	O 1926
ERBERT SE	ELLIS	KS	051	227142	O 1954	FANNIE EAST	SUMNER	KS	191	235428	O 1967
ERBY SOUTH	SEDGWICK	KS	173	002080	O 1980	FANSHIER	STAFFORD	KS	185	235614	O 1968
ERDWIEN	SEDGWICK	KS	173	227173	O 1962	FANSKA	MARION	KS	115	235645	O 1943
ERICK	RAWLINS	KS	153	227235	O 1990	FANSKA SOUTH	MARION	KS	115	235676	O 1960
ERICKSON	WILSON	KS	205	211362	O 1918	FANSKA SOUTH	MCPHERSON	KS	113	235676	ON 1960
ERIE	NEOSHO	KS	133	227297	ON 1903	FANTASIA	LOGAN	KS	109	017584	O 2003
ERLEKA	TREGO	KS	195	018937	O 2006	FARBER	SHERIDAN	KS	179	235707	O 1968
ERNA	BARTON	KS	009	227421	O 1961	FARBER EAST	SHERIDAN	KS	179	013966	O 1991
ERNA NW	BARTON	KS	009	227444	O 1971	FARGO WEST	GRAHAM	KS	065	235924	O 1951
ERNA SE	BARTON	KS	009	227452	O 1961	FARLINGTON	CRAWFORD	KS	037	236017	O 1961
ERNA SOUTH	BARTON	KS	009	227483	O 1965	FARLINGTON SOUTH	CRAWFORD	KS	037	017898	N 2004
ERNST	GRAHAM	KS	065	227576	O 1968	FARMDALE	WILSON	KS	205	236048	ON 1944
ERNST EAST	GRAHAM	KS	065	008891	O 1985	FARMER	RICE	KS	159	236079	O 1952
ERNST NW	GRAHAM	KS	065	227591	O 1977	FARMER NORTH	RICE	KS	159	236110	O 1957
ERNST WEST	GRAHAM	KS	065	227607	O 1970	FARMERS DITCH	FINNEY	KS	055	017036	O 2001
ERSKINE	SUMNER	KS	191	227638	N 1982	FARMINGTON	STAFFORD	KS	185	236234	ONA 1943
ERSKINE NORTH	SUMNER	KS	191	011714	ON 1987	FARWELL	ELK	KS	049	001072	O 1984
ESF	BARTON	KS	009	227979	O 1968	FARWELL EAST	ELK	KS	049	009088	N 1985
ESFELD	BARTON	KS	009	228010	O 1947	FATZER	EDWARDS	KS	047	237009	ON 1956
ESS	BARTON	KS	009	228475	O 1953	FAUBION	ROOKS	KS	163	237040	O 1936
ESSMILLER	BARTON	KS	009	228583	ON 1976	FAUL	GRAHAM	KS	065	237071	O 1958
ESTEP	COWLEY	KS	035	228723	O 1958	FAUL EAST	GRAHAM	KS	065	237102	O 1971
ESTEP NORTH	COWLEY	KS	035	001059	O 1980	FAUL NE	GRAHAM	KS	065	237115	O 1972
ESTEP WEST	COWLEY	KS	035	228754	O 1959	FAULKNER	GRAHAM	KS	065	237133	O 1945
ESTES	COWLEY	KS	035	228816	ON 1928	FAWN CREEK	LYON	KS	111	237288	O 1974
ETHEL	ELLIS	KS	051	229064	O 1967	FAWN CREEK SOUTH	LYON	KS	111	237295	ON 1977
ETHEL SW	ELLIS	KS	051	229095	O 1967	FAY	RUSSELL	KS	167	237319	O 1952
EUBANK	HASKELL	KS	081	229250	ONA 1958	FAY SCHOOL DISTRICT	RUSSELL	KS	167	237400	O 1952
EUBANK EAST (NEW)	HASKELL	KS	081	001064	ON 1980	FAY SOUTH	RUSSELL	KS	167	237426	O 1985
EUBANK NE	HASKELL	KS	081	229312	O 1968	FEAGINS	BOURBON	KS	011	237672	O 1977
EUBANK NORTH	HASKELL	KS	081	229343	ON 1959	FEAGINS WEST	BOURBON	KS	011	003837	O 1983
EUBANK SE (NEW)	HASKELL	KS	081	011716	ONA 1981	FEDDER	SEWARD	KS	175	237980	ON 1975
EUDORA	DOUGLAS	KS	045	229560	ON 1940	FEDDER SW	SEWARD	KS	175	013682	N 1990
EUDORA	JOHNSON	KS	091	229560	ON 1940	FEDDER WEST	SEWARD	KS	175	006284	O 1984
EUDORA SOUTH	DOUGLAS	KS	045	229591	ON 1903	FEED YARD	STANTON	KS	187	017037	O 2001
EUDORA SW	DOUGLAS	KS	045	005453	O 1983	FEELY	DECATUR	KS	039	238025	O 1952
EULERT	RUSSELL	KS	167	229746	O 1949	FEHNL	ROOKS	KS	163	238056	O 1952
EULERT SW	RUSSELL	KS	167	229761	O 1978	FEHNL SOUTH	ROOKS	KS	163	009738	O 1981
EULERT WEST	RUSSELL	KS	167	229777	O 1954	FEIST	BARTON	KS	009	238118	O 1935
EUREKA	GREENWOOD	KS	073	229894	O 1927	FEIST NORTH	BARTON	KS	009	238149	O 1959
EUREKA TOWNSHIP	RICE	KS	159	018469	O 2005	FELLHOELTER	SHERIDAN	KS	179	238513	O 1978
EUREKA WEST	GREENWOOD	KS	073	230180	O 1950	FELLHOELTER WEST	SHERIDAN	KS	179	011720	O 1987
EVALYN-CONDIS	SEWARD	KS	175	230521	ON 1960	FELLSBURG	EDWARDS	KS	047	238521	ON 1960
EVALYN-CONDIS EAST	SEWARD	KS	175	230523	ON 1971	FELLSBURG SOUTH	EDWARDS	KS	047	238552	ON 1968
EVALYN-CONDIS NE	SEWARD	KS	175	003982	ON 1981	FENSTER	SEDGWICK	KS	173	009739	O 1985
EVALYN-CONDIS SW	SEWARD	KS	175	010914	N 1987	FERGUSON	ELK	KS	049	239327	ON 1939
EVALYN-CONDIS WEST	SEWARD	KS	175	011398	N 1985	FERGUSON NW	COWLEY	KS	035	239420	O 1950
EVAN MOUND	KINGMAN	KS	095	230614	O 1951	FERGUSON WEST	COWLEY	KS	035	239482	O 1935
EVAN MOUND SOUTH	KINGMAN	KS	095	230622	O 1959	FERRELL	BUTLER	KS	015	239606	O 1939
EVANS	COFFEY	KS	031	230645	O 1938	FERRELL NORTH	GREENWOOD	KS	073	239637	O 1944
EVANS	WOODSON	KS	207	230645	O 1938	FERRELL SOUTH	BUTLER	KS	015	239668	O 1961
EVANS NORTH	COFFEY	KS	031	230778	O 1975	FERRELL SW	BUTLER	KS	015	014226	O 1992
EVERGREEN	GRAHAM	KS	065	231265	O 1956	FETERITA	STEVENS	KS	189	016206	N 1987
EVERGREEN NW	GRAHAM	KS	065	231296	O 1957	FETERITA EAST	STEVENS	KS	189	016420	N 1998
EVERGREEN WEST	GRAHAM	KS	065	004720	O 1983	FETERITA SOUTH	STEVENS	KS	189	013367	N 1990
EVERS	PAWNEE	KS	145	231358	ON 1951	FEYERITA	STEVENS	KS	189	011721	N 1987
EVERS NE	PAWNEE	KS	145	231389	O 1953	FICKEN	RUSH	KS	165	240212	ON 1973
EVERS NW	PAWNEE	KS	145	019097	ON 1953	FIG	GRAY	KS	069	017849	N 2004
EVERS SOUTH	PAWNEE	KS	145	231420	ON 1956	FINCHAM	MEADE	KS	119	241118	ON 1956
EWERS	COWLEY	KS	035	231606	O 1923	FINEGAN	SHERMAN	KS	181	001076	O 1980
EWERS	ELK	KS	049	231606	ON 1923	FINGER	BARTON	KS	009	241211	O 1963
EXCEL	CLARK	KS	025	231761	ON 1948	FINGER SE	BARTON	KS	009	016777	O 2001
EXCEL	KIOWA	KS	097	231761	ON 1948	FINKELL	FINNEY	KS	055	011120	O 1987
EXCEL NORTH	CLARK	KS	025	001065	O 1980	FINN	BARTON	KS	009	241459	O 1959
EXCELSIOR	ROOKS	KS	163	231792	O 1972	FINNERTY	COFFEY	KS	031	241521	O 1953
EXPERIMENT	ELLIS	KS	051	232060	O 1952	FINNESY	ROOKS	KS	163	241552	O 1957
EXPERIMENT SE	ELLIS	KS	051	232071	O 1969	FINNESY SOUTH	ROOKS	KS	163	241583	O 1958
EXPERIMENT SOUTH	ELLIS	KS	051	006282	O 1984	FINNUP (NEW)	FINNEY	KS	055	241650	O 1972
EXPERIMENT SW	ELLIS	KS	051	004164	O 1982	FINNUP NW	FINNEY	KS	055	008130	O 1984
F A R	HODGEMAN	KS	083	232932	O 1972	FISH CREEK	CLARK	KS	025	241800	N 2007
F A R SE	HODGEMAN	KS	083	014687	O 1994	FISHBURN	RENO	KS	155	242017	ON 1966
F C S	TREGO	KS	195	233041	O 1966	FISHBURN NW	RENO	KS	155	018415	OA 2005
FAB	TREGO	KS	195	019065	O 2006	FISHER	ELLIS	KS	051	242048	O 1970
FABRICIUS	GRAHAM	KS	065	233134	O 1958	FITZGERALD	LOGAN	KS	109	242668	O 1982
FABRICIUS NORTH	GRAHAM	KS	065	009737	O 1981	FITZPATRICK	RICE	KS	159	242761	ON 1964
FABRICIUS SOUTH (NEW)	GRAHAM	KS	065	002082	O 1977	FITZSIMMONS	PRATT	KS	151	242792	O 1953
FAGER	CLARK	KS	025	007487	ONA 1982	FITZSIMMONS SOUTH	PRATT	KS	151	242947	O 1954
FAGER	FORD	KS	057	007487	ONA 1982	FIVE MILE CREEK	FORD	KS	057	009740	N 1981

# KANSAS

Field Name	County Name	State Sub	Co Code	Field Code	Field Disc Type	Year	Field Name	County Name	State Sub	Co Code	Field Code	Field Disc Type	Year
FLAGLER	ROOKS	KS	163	243459	O	1955	FRISBIE SW	PRATT	KS	151	001099	ON	1980
FLAVIUS	RUSH	KS	165	002993	O	1968	FRITZLER	NESS	KS	135	258681	O	1965
FLAVIUS SE	RUSH	KS	165	001082	O	1975	FRITZLER EAST	NESS	KS	135	014939	O	1994
FLAVIUS SOUTH	RUSH	KS	165	007585	O	1984	FROG HOLLOW	COWLEY	KS	035	258743	O	1937
FLAX	TREGO	KS	195	244606	O	1965	FROG HOLLOW EAST	COWLEY	KS	035	258774	O	1941
FLAX NORTH	TREGO	KS	195	244616	O	1977	FROG HOLLOW NE	COWLEY	KS	035	258780	O	1977
FLEAGLE	FINNEY	KS	055	244660	O	1972	FROG HOLLOW NORTH	COWLEY	KS	035	008892	O	1985
FLEAGLE WEST	FINNEY	KS	055	009742	O	1986	FRUIT	KIOWA	KS	097	259022	ON	1960
FLEAK	ELK	KS	049	244668	O	1925	FRUIT NE	KIOWA	KS	097	259060	ON	1977
FLEAK SOUTH	ELK	KS	049	008499	N	1981	FRUIT NORTH	KIOWA	KS	097	011127	O	1984
FLEAK WEST	ELK	KS	049	018472	N	2005	FRUSHER	HODGEMAN	KS	083	019056	O	2006
FLEMING	ELK	KS	049	244916	O	1930	FT LARNED	PAWNEE	KS	145	250383	ON	1975
FLESKE	BARTON	KS	009	245040	O	1953	FT LARNED EAST	PAWNEE	KS	145	001100	O	1980
FLIES	BUTLER	KS	015	009745	O	1986	FT ZARAH	BARTON	KS	009	251504	ON	1951
FLINT	BUTLER	KS	015	245195	O	1957	FT ZARAH NORTH	BARTON	KS	009	251535	O	1951
FLORA	STAFFORD	KS	185	245536	O	1962	FT ZARAH SE	BARTON	KS	009	251566	O	1951
FLORA EAST	RICE	KS	159	245567	O	1979	FT ZARAH WEST	BARTON	KS	009	251597	O	1961
FLORENCE	MARION	KS	115	245784	O	1920	FULLER	SHERIDAN	KS	179	259751	O	1979
FONTANA	MIAMI	KS	121	247815	ON	1944	FULLER NE	SHERIDAN	KS	179	259937	O	1984
FONTANA SOUTH	LINN	KS	107	247846	N	1935	FULLER NORTH	SHERIDAN	KS	179	009752	O	1985
FONTANA SOUTH	MIAMI	KS	121	247846	N	1935	FULLER SE	SHERIDAN	KS	179	259968	O	1991
FORED	EDWARDS	KS	047	248567	O	1976	FULLER SOUTH	SHERIDAN	KS	179	004329	O	1981
FORED NW	FORD	KS	057	012963	O	1989	FULTON	BOURBON	KS	011	260309	ON	1943
FOREST CITY COAL GAS AREA	ANDERSON	KS	003	017703	N	1873	FULTON NE	BOURBON	KS	011	260557	O	1982
FOREST CITY COAL GAS AREA	ATCHISON	KS	005	017703	N	1873	FUNK	WALLACE	KS	199	260650	O	1982
FOREST CITY COAL GAS AREA	BROWN	KS	013	017703	N	1873	FUNKE	KINGMAN	KS	095	015290	N	1995
FOREST CITY COAL GAS AREA	COFFEY	KS	031	017703	N	1873	FURLEY	SEDGWICK	KS	173	260743	O	1958
FOREST CITY COAL GAS AREA	DONIPHAN	KS	043	017703	N	1873	FVB	CLARK	KS	025	019023	N	2006
FOREST CITY COAL GAS AREA	DOUGLAS	KS	045	017703	N	1873	G H G	HODGEMAN	KS	083	001114	O	1975
FOREST CITY COAL GAS AREA	FRANKLIN	KS	059	017703	N	1873	GADELMAN	ANDERSON	KS	003	007488	O	1984
FOREST CITY COAL GAS AREA	JACKSON	KS	085	017703	N	1873	GAEDDERT	HARVEY	KS	079	011953	O	1988
FOREST CITY COAL GAS AREA	JEFFERSON	KS	087	017703	N	1873	GAELAND	GOVE	KS	063	002090	O	1977
FOREST CITY COAL GAS AREA	JOHNSON	KS	091	017703	N	1873	GAEFFNEY	GREENWOOD	KS	073	262705	O	1926
FOREST CITY COAL GAS AREA	LEAVENWORTH	KS	103	017703	N	1873	GAGELMAN	TREGO	KS	195	001101	O	1979
FOREST CITY COAL GAS AREA	LINN	KS	107	017703	N	1873	GAGELMAN SOUTH	TREGO	KS	195	006287	O	1984
FOREST CITY COAL GAS AREA	LYON	KS	111	017703	N	1873	GALATIA	BARTON	KS	009	263294	O	1958
FOREST CITY COAL GAS AREA	MIAMI	KS	121	017703	N	1873	GALATIA EAST	BARTON	KS	009	263325	O	1959
FOREST CITY COAL GAS AREA	MORRIS	KS	127	017703	N	1873	GALATIA NE	BARTON	KS	009	001107	O	1979
FOREST CITY COAL GAS AREA	NEMAHA	KS	131	017703	N	1873	GALATIA NORTH	BARTON	KS	009	263356	O	1961
FOREST CITY COAL GAS AREA	OSAGE	KS	139	017703	N	1873	GALATIA NORTH	RUSSELL	KS	167	263356	O	1961
FOREST CITY COAL GAS AREA	POTTOWATOMIE	KS	149	017703	N	1873	GALATIA NW	BARTON	KS	009	001108	O	1978
FOREST CITY COAL GAS AREA	SHAWNEE	KS	177	017703	N	1873	GALATIA SOUTH	BARTON	KS	009	263387	O	1964
FOREST CITY COAL GAS AREA	WYANDOTTE	KS	197	017703	N	1873	GALATIA WEST	BARTON	KS	009	004330	O	1983
FOREST CITY COAL GAS AREA	WYANDOTE	KS	209	017703	N	1873	GALESBURG	NEOSHO	KS	133	263542	ON	1944
FOREST GROVE	ATCHISON	KS	005	014022	N	1991	GALESBURG NW	NEOSHO	KS	133	006623	O	1982
FORRESTER	NESS	KS	135	016720	O	1991	GALESBURG SW	NEOSHO	KS	133	009095	N	1985
FORRESTER CREEK	NESS	KS	135	018938	O	2006	GALT	RICE	KS	159	263759	O	1922
FORRESTER TOWNSHIP	NESS	KS	135	017160	O	2002	GANO	GRAHAM	KS	065	264193	O	1969
FORT HAYS STATE COLLEGE	ELLIS	KS	051	250295	O	1950	GANO SE	GRAHAM	KS	065	264255	O	1969
FORT SCOTT TOWNSITE	BOURBON	KS	011	017614	N	2003	GANOUNG	ROOKS	KS	163	264317	O	1953
FOSTER	RUSSELL	KS	167	252000	O	1938	GARD	EDWARDS	KS	047	265030	O	1964
FOUGHTY	BARTON	KS	009	006285	O	1984	GARDEN	BUTLER	KS	015	265061	O	1925
FOUNTAIN	GRAHAM	KS	065	252341	O	1971	GARDEN CITY	FINNEY	KS	055	265092	ON	1983
FOUNTAIN EAST	GRAHAM	KS	065	005704	O	1982	GARDEN CITY SOUTH	FINNEY	KS	055	265154	O	1984
FOUR	BARTON	KS	009	252372	O	1967	GARDNER	JOHNSON	KS	091	265557	ON	1939
FOUR CORNERS	GOVE	KS	063	252434	O	1965	GARDNER EAST	JOHNSON	KS	091	004331	O	1983
FOUR CORNERS NORTH	GOVE	KS	063	009748	O	1986	GARDNER SOUTH	JOHNSON	KS	091	265619	ON	1938
FOUR CORNERS SE	GOVE	KS	063	016705	O	2001	GAREY	STAFFORD	KS	185	004332	O	1980
FOUR CORNERS WEST	GOVE	KS	063	009749	O	1985	GARFIELD	PAWNEE	KS	145	265681	O	1947
FOUR MILE CREEK	BUTLER	KS	015	252651	O	1951	GARFIELD SOUTH	PAWNEE	KS	145	006624	O	1982
FOWLER	MEADE	KS	119	253054	O	1983	GARFIELD SW	EDWARDS	KS	047	265765	ON	1954
FOWLER NE	MEADE	KS	119	015438	N	1996	GARFIELD WEST	PAWNEE	KS	145	265765	ON	1954
FOX	PRATT	KS	151	253178	N	1978	GARFIELD WEST	PAWNEE	KS	145	265774	O	1955
FOX SE	PRATT	KS	151	010925	ON	1985	GARLAND	BOURBON	KS	011	265805	N	1906
FOX-BUSH WEST	BUTLER	KS	015	253240	O	1954	GARLISCH	KINGMAN	KS	095	265929	ON	1966
FOX-BUSH-COUCH	BUTLER	KS	015	253209	O	1917	GARLISCH NW	KINGMAN	KS	095	008894	N	1985
FOX-BUSH-COUCH	COWLEY	KS	035	253209	O	1917	GARLISCH SW	KINGMAN	KS	095	265947	ON	1976
FRALICK	KIOWA	KS	097	253752	O	1960	GARNER	TREGO	KS	195	265991	O	1968
FRALICK SOUTH	KIOWA	KS	097	253783	ON	1962	GARNER SOUTH	TREGO	KS	195	008895	O	1985
FRALICK WEST	KIOWA	KS	097	253814	ON	1961	GARNER WEST	TREGO	KS	195	266053	O	1971
FRA-MAR	COWLEY	KS	035	253597	O	1967	GARNETT SHOESTRING	ANDERSON	KS	003	266115	O	1904
FRANK	BARTON	KS	009	254651	O	1952	GARNETT WEST	ANDERSON	KS	003	266146	O	1944
FRANK NORTH	BARTON	KS	009	254744	O	1966	GARRETT	RUSSELL	KS	167	266301	O	1973
FRANKLIN	NESS	KS	135	255209	O	1959	GARRETT SOUTH	RUSSELL	KS	167	016207	O	1998
FRANKLIN NW	NESS	KS	135	017878	O	2004	GARVEY RANCH	GOVE	KS	063	266704	O	1963
FRANKLIN SE	NESS	KS	135	008500	O	1985	GARVEY RANCH SE	GOVE	KS	063	266709	O	1976
FRANKLIN SW	NESS	KS	135	018939	O	2006	GASAWAY	ELLIS	KS	051	267355	O	1950
FRANKLINVILLE	NESS	KS	135	255333	O	1968	GASAWAY SE	ELLIS	KS	051	007590	O	1981
FRANSEN	BARTON	KS	009	255578	O	1958	GATES	STAFFORD	KS	185	267479	ON	1933
FRANZ-TOLAND	SEWARD	KS	175	011125	ON	1987	GATES NORTH	STAFFORD	KS	185	267541	O	1970
FRANZ-TOLAND WEST	SEWARD	KS	175	016717	N	1991	GATSCHET	ELLIS	KS	051	267758	O	1965
FRASIER	CHAUTAUQUA	KS	019	255736	ON	1927	GATSCHET SE	ELLIS	KS	051	267789	O	1968
FRASIER NORTH	CHAUTAUQUA	KS	019	008135	ON	1982	GATTERMAN	PAWNEE	KS	145	267805	ON	1978
FRASIER	CHAUTAUQUA	KS	019	255829	ON	1927	GAYLER	RUSSELL	KS	167	268099	O	1968
FRED	LEAVENWORTH	KS	103	255891	ON	1986	GEERDES	SHERIDAN	KS	179	268743	O	1968
FREDA	SHERIDAN	KS	179	255984	O	1968	GEHRING-RICK	SEDGWICK	KS	173	268867	O	1952
FREDA NORTH	SHERIDAN	KS	179	014097	O	1992	GEHRING-RICK NORTH	SEDGWICK	KS	173	006625	O	1982
FREDERICK	RICE	KS	159	256108	O	1951	GEISINGER	SHERIDAN	KS	179	268960	O	1968
FREDERICK EAST	RICE	KS	159	256170	O	1961	GELWICK	BUTLER	KS	015	268991	O	1929
FREDONIA	WILSON	KS	205	256542	ON	1890	GENESE0-EDWARDS	ELLSWORTH	KS	053	269208	ON	1934
FREDONIA SOUTH	WILSON	KS	205	007587	O	1984	GENESE0-EDWARDS	RICE	KS	159	269208	ON	1934
FREEDOM	ELLIS	KS	051	256697	O	1973	GENIE	SHERIDAN	KS	179	269332	O	2005
FREEDOM NORTH	ELLIS	KS	051	256723	O	1984	GENTZLER	STEVENS	KS	189	269518	ON	1971
FREEDOM SOUTH	ELLIS	KS	051	256735	O	1978	GENTZLER NORTH	STEVENS	KS	189	269626	ON	1979
FREELAND	PAWNEE	KS	145	256749	O	1976	GENTZLER SW	STEVENS	KS	189	017337	O	2003
FREEMEYER	KINGMAN	KS	095	256976	ON	1960	GENTZLER NE	STEVENS	KS	189	011956	ON	1988
FREEPORT	HARPER	KS	077	257162	O	1963	GEORGE	SHERIDAN	KS	179	269549	O	1952
FREEPORT SOUTH	HARPER	KS	077	257193	ON	1966	GEORGE NW	SHERIDAN	KS	179	001111	O	1977
FREEPORT TOWNSITE	HARPER	KS	077	004390	ON	1983	GEORGE SOUTH	SHERIDAN	KS	179	016835	O	2001
FREEPORT TOWNSITE NE	HARPER	KS	077	014098	N	1992	GEORGE SW	SHERIDAN	KS	179	269735	O	1958
FREEPORT WEST	HARPER	KS	077	257200	ON	1973	GEORGE WEST	SHERIDAN	KS	179	269766	O	1982
FRENCH	COWLEY	KS	035	257658	O	1968	GEORGIA SPUR	KINGMAN	KS	095	269975	ON	1956
FRENCH CREEK	MARION	KS	115	257720	ON	1955	GEORGIA SPUR NE	KINGMAN	KS	095	269983	ON	1964
FRENCH CREEK SOUTH	MARION	KS	115	257730	ON	1977	GEORGIA SPUR SE	KINGMAN	KS	095	007489	N	1984
FREY	STAFFORD	KS	185	258092	O	1950	GEOROB	MCPHERSON	KS	113	270014	O	1947

Field Name	County Name	State Sub	Co Code	Field Code	Field Disc Type Year	Field Name	County Name	State Sub	Co Code	Field Code	Field Disc Type Year
GEREKE WEST	PRATT	KS	151	270262	ON 1963	GOTTSCHALK BROS	ELLIS	KS	051	282121	O 1970
GERMAN VALLEY	STAFFORD	KS	185	270386	ON 1951	GOTTSCHALK EAST	ELLIS	KS	051	001141	O 1978
GERRIL	GEARY	KS	061	006626	O 1984	GOULD	HAMILTON	KS	075	282183	O 1959
GERRIL	RILEY	KS	161	006626	O 1984	GOULDNER	RICE	KS	159	282224	O 1935
GERSTNER	ELLIS	KS	051	270541	O 1969	GOVE	GOVE	KS	063	282307	O 1951
GE-SEE	GEARY	KS	061	268464	O 1959	GOVE NE	GOVE	KS	063	010748	O 1986
GE-SEE	RILEY	KS	161	268464	O 1959	GOVE NW	GOVE	KS	063	009759	O 1985
GETMAN	LABETTE	KS	099	015871	N 1994	GOVE SOUTH	GOVE	KS	063	006796	O 1984
GETTYSBURG	GRAHAM	KS	065	270913	O 1941	GOVE SW	GOVE	KS	063	010749	O 1986
GETTYSBURG NORTH	GRAHAM	KS	065	002095	O 1975	GOVE WEST	GOVE	KS	063	008148	O 1984
GEUDA SPRINGS	COWLEY	KS	035	270975	ON 1925	GRABER	HARVEY	KS	079	282881	ON 1934
GEUDA SPRINGS WEST	COWLEY	KS	035	271006	O 1945	GRABER	MCPHERSON	KS	113	282881	ON 1934
GEYER	GRAHAM	KS	065	005710	O 1981	GRABER EAST	MCPHERSON	KS	113	282912	O 1961
GEYER EAST	GRAHAM	KS	065	003059	O 1983	GRABER NORTH	MCPHERSON	KS	113	282943	ON 1951
GIBSON	COWLEY	KS	035	271487	ON 1941	GRABER SOUTH	MCPHERSON	KS	113	009760	O 1961
GICK	ROOKS	KS	163	271735	O 1947	GRAHAM	COWLEY	KS	035	283718	ON 1924
GIDEON	RUSSELL	KS	167	271859	O 1930	GRAINFIELD	GOVE	KS	063	003849	O 1983
GIESICK	RUSH	KS	165	271905	ON 1976	GRAND SUMMIT	COWLEY	KS	035	284710	ON 1926
GINTHER	ELLIS	KS	051	271936	O 1952	GRAND SUMMIT	ELK	KS	049	284710	ON 1926
GILBERT	BARBER	KS	007	271983	ON 1964	GRANDVIEW	MORRIS	KS	127	284927	O 1978
GILLBERG	SALINE	KS	169	272665	ON 1959	GRANDVIEW SOUTH	MORRIS	KS	127	285051	O 1980
GILLESPIE	DECATUR	KS	039	272758	O 1970	GRANGER CREEK	CLARK	KS	025	285125	ON 1976
GILLESPIE SE	DECATUR	KS	039	272835	O 1978	GRANGER CREEK NE	CLARK	KS	025	285127	ON 1979
GILLIAN	SEDGWICK	KS	173	273068	O 1961	GRANGER CREEK NW	CLARK	KS	025	001147	ON 1977
GILMORE	SALINE	KS	169	273626	O 1985	GRANGER CREEK SOUTH	CLARK	KS	025	001148	ON 1978
GILMORE NE	SALINE	KS	169	010428	O 1986	GRANT	HARPER	KS	077	285299	ON 1957
GILROY	GREENWOOD	KS	073	273688	O 1928	GRANT NW	HARPER	KS	077	285372	ON 1973
GINGRASS	HARVEY	KS	079	273781	O 1957	GRA-ROOK	GRAHAM	KS	065	282695	O 1948
GINGRASS NE	HARVEY	KS	079	273812	O 1970	GRA-ROOK	ROOKS	KS	163	282695	O 1948
GINTHER	ELLIS	KS	051	273936	O 1952	GRA-ROOK NE	ROOKS	KS	163	282726	O 1959
GIRARD	CRAWFORD	KS	037	273998	ON 1904	GRA-ROOK NORTH	ROOKS	KS	163	282757	O 1956
GIRARD NW	CRAWFORD	KS	037	017879	ON 2004	GRA-SHER	GRAHAM	KS	065	282788	O 1959
GISH	HARPER	KS	077	274122	OA 1957	GRA-SHER NW	SHERIDAN	KS	179	010931	O 1987
GISH EAST	HARPER	KS	077	010430	N 1986	GRAVES	ANDERSON	KS	003	286291	ON 1929
GIVENS	PAWNEE	KS	145	274277	ON 1966	GRAY	STAFFORD	KS	185	286353	O 1946
GIVENS NORTH	PAWNEE	KS	145	018984	N 2006	GRAY NORTH	STAFFORD	KS	185	003850	O 1982
GLADE	PHILLIPS	KS	147	274479	O 1967	GREAT BEND AIRPORT	BARTON	KS	009	287407	ON 1952
GLADYS	SEDGWICK	KS	173	274820	O 1954	GREAT BEND EAST	BARTON	KS	009	287438	O 1952
GLADYS SE	SEDGWICK	KS	173	275006	O 1955	GREAT BEND SE	BARTON	KS	009	287500	O 1960
GLADYS SOUTH	SEDGWICK	KS	173	275037	ON 1955	GREAT BEND SHALLOW GAS AREA	BARTON	KS	009	001152	N 1977
GLADYS SW	SEDGWICK	KS	173	275068	O 1955	GREAT BEND SW	BARTON	KS	009	287531	O 1952
GLARAN	BUTLER	KS	015	007591	O 1982	GREAT BEND TOWNSITE	BARTON	KS	009	287562	ON 1953
GLARAN WEST	BUTLER	KS	015	011133	O 1985	GREAT BEND WEST	BARTON	KS	009	287593	O 1952
GLASSCOCK	STAFFORD	KS	185	275347	O 1958	GREAT EASTERN DITCH	FINNEY	KS	055	011137	O 1987
GLATHART	ELLIS	KS	051	275440	O 1943	GREAT MUGUL CANYON	FORD	KS	057	004234	N 1983
GLATHART SE	ELLIS	KS	051	275449	O 1974	GREGCIAN	GRAHAM	KS	065	002797	O 1979
GLAZE	CLARK	KS	025	001119	O 1977	GREELEY	ANDERSON	KS	003	287810	ON 1916
GLEN	STAFFORD	KS	185	275533	O 1954	GREELEY	FRANKLIN	KS	059	287810	ON 1916
GLEN DALE	GRAHAM	KS	065	275750	O 1955	GREEN	RICE	KS	159	287872	O 1953
GLEN DALE SE	GRAHAM	KS	065	275781	O 1958	GREEN ELM	CRAWFORD	KS	037	287996	N 1984
GLEN DALE SOUTH	GRAHAM	KS	065	275812	O 1966	GREEN ELM EAST	CRAWFORD	KS	037	006961	N 1984
GLEN EAST	STAFFORD	KS	185	011420	O 1987	GREEN GARDEN	ELLSWORTH	KS	053	288151	ON 1954
GLEN SOUTH	STAFFORD	KS	185	003848	O 1991	GREEN GARDEN WEST	ELLSWORTH	KS	053	288182	O 1964
GLENCOE	TREGO	KS	195	276308	O 2004	GREEN NORTH	RICE	KS	159	011743	O 1987
GLENCOE SOUTH	TREGO	KS	195	000628	O 2005	GREEN RIDGE	PAWNEE	KS	145	288399	O 1953
GLENWOOD	PHILLIPS	KS	147	276959	O 1951	GREEN RIDGE	STAFFORD	KS	185	288399	O 1953
GLICK	BARBER	KS	007	277145	ON 1956	GREEN RIDGE NW	PAWNEE	KS	145	288430	ON 1967
GLICK	COMANCHE	KS	033	277145	ON 1956	GREEN RIDGE NW	STAFFORD	KS	185	288430	ON 1967
GLICK	KIOWA	KS	097	277145	ON 1956	GREEN VALLEY	STAFFORD	KS	185	288523	O 1953
GLICK EAST	BARBER	KS	007	277176	O 1961	GREENSBURG	KIOWA	KS	097	289360	ON 1956
GLICK NORTH	KIOWA	KS	097	007592	O 1984	GREENSBURG EAST	KIOWA	KS	097	289391	O 1980
GLIDER PORT	CLARK	KS	025	017944	N 2005	GREENSBURG NE	KIOWA	KS	097	289422	ON 1956
GOB	GRAHAM	KS	065	009753	O 1986	GREENSBURG NORTH	EDWARDS	KS	047	289453	OA 1974
GOB SE	GRAHAM	KS	065	012531	O 1988	GREENSBURG NORTH	KIOWA	KS	097	289453	ON 1979
GOBIN	STAFFORD	KS	185	277719	ON 1967	GREENSBURG NW	KIOWA	KS	097	006628	O 1982
GOBIN EAST	STAFFORD	KS	185	001124	O 1977	GREENSBURG TOWNSITE	KIOWA	KS	097	004395	OA 1983
GOBIN SE	STAFFORD	KS	185	008896	O 1985	GREENWALT	RUSH	KS	165	006299	O 1931
GODDARD	GRAHAM	KS	065	277781	O 1957	GREENWALT EAST	RUSH	KS	165	289763	ON 1965
GOEBEL	HODGEMAN	KS	083	277812	O 1959	GREENWICH	SEDGWICK	KS	173	289825	O 1929
GOEBEL EAST	HODGEMAN	KS	083	277843	O 1963	GREENWICH SOUTH	SEDGWICK	KS	173	289887	O 1945
GOEBEL NE	HODGEMAN	KS	083	001127	O 1977	GREENWOOD GAS AREA	MORTON	KS	129	290011	ON 1952
GOEBEL NORTH	HODGEMAN	KS	083	277874	O 1980	GREGORY	ELLSWORTH	KS	053	290383	O 1963
GOEBEL SE	HODGEMAN	KS	083	277885	O 1976	GREVE	MARION	KS	115	290848	ON 1966
GOERING	LANE	KS	101	277951	O 1979	GRIDLEY	COFFEY	KS	031	291127	O 1984
GOERING SW	LANE	KS	101	008897	O 1985	GRIDLEY TOWNSITE	COFFEY	KS	031	014948	O 1994
GOESSEL	MARION	KS	115	277967	O 1958	GRIDLEY TOWNSITE WEST	COFFEY	KS	031	018985	N 2006
GOESSEL	MCPHERSON	KS	113	277967	O 1958	GRIFFITH	CLAY	KS	027	291344	O 1957
GOESSEL SE	MARION	KS	115	001128	O 1980	GRIGSBY	STEVENS	KS	189	291530	N 1962
GOESSEL-BRANCH	MARION	KS	115	004394	O 1981	GRIGSTON	SCOTT	KS	171	291561	O 1954
GOETZ	KINGMAN	KS	095	277998	ON 1956	GRIGSTON NE	SCOTT	KS	171	006630	O 1982
GOETZ EAST	KINGMAN	KS	095	278029	ON 1970	GRIGSTON SW	SCOTT	KS	171	014450	O 1992
GOFF	COWLEY	KS	035	278070	ON 1975	GRIMES	PRATT	KS	151	291592	ON 1978
GOHEEN	HARPER	KS	077	278122	ON 1958	GRIMES NE	PRATT	KS	151	009609	OA 1985
GOHERL	GOVE	KS	063	017850	O 2004	GRIMES NORTH	PRATT	KS	151	006631	O 1984
GOLA	LANE	KS	101	017161	O 2002	GRINNELL	GOVE	KS	063	291809	O 1959
GOLDEN	SEDGWICK	KS	173	278277	O 1963	GRINNELL WEST	GOVE	KS	063	009765	O 1986
GOLDEN GRAINS	PAWNEE	KS	145	005711	O 1982	GRISTON SW	SCOTT	KS	171	014236	O 1992
GOLDIE	KIOWA	KS	097	278815	O 1972	GRIZZELL	PRATT	KS	151	004726	O 1981
GOLDIE SOUTH	KIOWA	KS	097	007593	O 1984	GROENDYCKE	BARBER	KS	007	292026	ON 1963
GOOCH	STEVENS	KS	189	279672	ONA 1963	GROENDYCKE SOUTH	BARBER	KS	007	010934	O 1987
GOOCH NORTH	STEVENS	KS	189	006289	OA 1984	GROENDYCKE SW	BARBER	KS	007	012762	O 1989
GOOD LUCKS	BUTLER	KS	015	011738	O 1987	GROFF	TREGO	KS	195	292181	O 1952
GOOD SCIENCE	TREGO	KS	195	011739	O 1987	GRONER	EDWARDS	KS	047	292274	ON 1962
GOOD SCIENCE NE	TREGO	KS	195	012173	O 1988	GRONER	HODGEMAN	KS	083	292274	ON 1962
GOOD SCIENCE WEST	TREGO	KS	195	013222	O 1989	GRONER	PAWNEE	KS	145	292274	O 1962
GOODLAND NIOBRARA GAS	SHERMAN	KS	181	001134	N 1977	GRONER SE	EDWARDS	KS	047	009766	O 1981
GOODMAN	STAFFORD	KS	185	004724	O 1981	GROOM	SUMNER	KS	191	292313	O 1971
GOODRICH	SEDGWICK	KS	173	280261	O 1928	GROSS NE	ELLIS	KS	051	292379	O 1975
GOODRICH-PARKER	ANDERSON	KS	003	280292	ON 1922	GROSS NORTH	ELLIS	KS	051	292398	O 1969
GOODRICH-PARKER	LINN	KS	107	280292	ON 1922	GROUSE CREEK	COWLEY	KS	035	292739	ON 1936
GOPHER HILL	TREGO	KS	195	016836	O 2001	GROUSE CREEK NE	COWLEY	KS	035	011744	O 1985
GORACKE	PHILLIPS	KS	147	008146	O 1980	GROUSE CREEK NW	COWLEY	KS	035	013761	O 1990
GORACKE NW	PHILLIPS	KS	147	008147	O 1984	GROUSE VALLEY	BUTLER	KS	015	292748	O 1972
GORDON	WOODSON	KS	207	280912	O 1954	GROUSE VALLEY	ELK	KS	049	292748	O 1972
GORHAM	RUSSELL	KS	167	281563	ON 1926	GROVE	RENO	KS	155	292801	O 1954
GORHAM NW	RUSSELL	KS	167	003061	O 1982	GROVELAND	MCPHERSON	KS	113	292832	O 1953
GOSNEY	SEDGWICK	KS	173	001138	O 1977	GROVELAND NE	MCPHERSON	KS	113	292863	O 1958
GOSNEY WEST	SEDGWICK	KS	173	006244	O 1984	GROVELAND SOUTH	MCPHERSON	KS	113	292894	O 1953
GOSSAGE	RENO	KS	155	281761	ON 1973	GROVER	ROOKS	KS	163	292925	O 1950
GOSSARD	LABETTE	KS	099	281749	ON 1906	GROVER EAST	ROOKS	KS	163	292930	O 1976
GOTTEX	ELLIS	KS	051	005212	O 1982	GROVER NORTH	ROOKS	KS	163	004236	O 1983
GOTTLAND	MCPHERSON	KS	113	282059	O 1959	GROVER SE	ROOKS	KS	163	004335	O 1983
GOTTSCHALK	ELLIS	KS	051	282090	O 1957	GROVER SOUTH	ROOKS	KS	163	016723	O 1993



# KANSAS

Field Name	County Name	State Sub	Co Code	Field Code	Field Disc Type Year	Field Name	County Name	State Sub	Co Code	Field Code	Field Disc Type Year
GROVER WEST	ROOKS	KS	163	292978	O 1974	HAPPY HOLLOW	NESS	KS	135	304312	O 1962
GROVES	RICE	KS	159	292987	O 1966	HAPPY HOLLOW NE	NESS	KS	135	304315	O 2004
GRUBB	ELLSWORTH	KS	053	293049	O 1971	HAPPY HOLLOW NORTH	NESS	KS	135	017458	O 2003
GRUBEN	SCOTT	KS	171	293094	O 1977	HAPPY VALLEY	STAFFORD	KS	185	304560	O 1952
GRUBEN EAST	SCOTT	KS	171	006632	O 1984	HAPPY VALLEY NE	STAFFORD	KS	185	304591	O 1955
GRUNDER	STAFFORD	KS	185	293142	ON 1943	HARDESTY	DECATUR	KS	039	305087	O 1952
GSL	TREGO	KS	195	003065	O 1981	HARDING	BARBER	KS	007	305454	ON 1976
GUDEMAN	BARBER	KS	007	293654	O 1954	HARDING	PRATT	KS	151	305454	ON 1965
GUELPH	SUMNER	KS	191	293747	O 1951	HARDING EAST	KINGMAN	KS	095	001166	ON 1980
GUETTERMAN	MIAMI	KS	121	017047	N 2001	HARDMAN	NESS	KS	135	305567	O 1973
GUINN	CLARK	KS	025	294181	O 1982	HARDTNER	BARBER	KS	007	305676	ONA 1954
GUISE	THOMAS	KS	193	294217	O 1979	HARDTNER WEST	BARBER	KS	007	001167	ON 1979
GUISE SE	THOMAS	KS	193	009767	O 1981	HARDY	KIOWA	KS	097	305800	ON 1956
GULDNER	RICE	KS	159	294274	O 1955	HARGRAVE	RUSH	KS	165	001169	O 1977
GUMBIR	HODGEMAN	KS	083	008899	O 1985	HARKNESS	NESS	KS	135	306234	O 1964
GURK	GRAHAM	KS	065	294801	O 1958	HARKNESS NW	NESS	KS	135	004168	O 1979
GURK	SHERIDAN	KS	179	294801	O 1958	HARKNESS WEST	NESS	KS	135	001171	O 1979
GURK EAST	GRAHAM	KS	065	002099	O 1980	HARLAN	BUTLER	KS	015	306265	O 1963
GURK NE	GRAHAM	KS	065	294827	O 1976	HARMAC	HARVEY	KS	079	306358	O 1955
GURK NORTH	GRAHAM	KS	065	294832	O 1962	HARMAC	MCPHERSON	KS	113	306358	O 1955
GURK SE	GRAHAM	KS	065	006206	O 1983	HARMAC EAST	HARVEY	KS	079	001172	N 1956
GUTHRIE	COWLEY	KS	035	295173	O 1936	HARMAC EAST	MCPHERSON	KS	113	001172	ON 1956
GUYOT	BUTLER	KS	015	295700	O 1948	HARMAC NE	MCPHERSON	KS	113	306366	N 1976
GUZZLERS GULCH	NESS	KS	135	295731	O 1959	HARMAC SE	HARVEY	KS	079	306389	ON 1964
GUZZLERS GULCH EAST	NESS	KS	135	006207	O 1983	HARMAC SE	MCPHERSON	KS	113	306389	N 1964
GUZZLERS GULCH NORTH	NESS	KS	135	295762	O 1963	HARMON	HARPER	KS	077	306420	ON 1973
GYSUM	SALINE	KS	169	296026	O 1964	HARMON SOUTH	HARPER	KS	077	306513	ON 2000
GYPNUM CREEK	MCPHERSON	KS	113	296057	O 1944	HARMONY	GRAHAM	KS	065	306575	O 1951
GYPNUM CREEK	SALINE	KS	169	296057	O 1944	HARMONY EAST	GRAHAM	KS	065	018455	O 2005
GYPNUM CREEK SOUTH	MCPHERSON	KS	113	296119	O 1953	HARMONY HILL	ROOKS	KS	163	306618	O 1972
H K W	HARPER	KS	077	297461	ON 1966	HARMONY HILL NW	ROOKS	KS	163	018925	O 2006
HAAS	COMANCHE	KS	033	297864	ON 1980	HARMONY NE	GRAHAM	KS	065	013691	O 1991
HAAS WEST	COMANCHE	KS	033	006208	N 1983	HARMONY NORTH	GRAHAM	KS	065	006212	O 1983
HACHMEISTER	OSBORNE	KS	141	009768	O 1981	HARMONY SE	GRAHAM	KS	065	002102	O 1979
HACK	COMANCHE	KS	033	298050	ON 1966	HARMONY SOUTH	GRAHAM	KS	065	306637	O 1958
HACK NORTH	COMANCHE	KS	033	017851	N 2003	HARMONY TOWNSHIP	STEVENS	KS	189	017038	O 2001
HACKBERRY CREEK	LANE	KS	101	298165	O 1973	HARMONY WEST	GRAHAM	KS	065	002103	O 1979
HACKBERRY CREEK EAST	LANE	KS	101	013689	O 1990	HARPER	HARPER	KS	077	306916	ON 1958
HACKBERRY CREEK NE	LANE	KS	101	011141	O 1987	HARPER RANCH	CLARK	KS	025	306978	ON 1953
HACKBERRY CREEK SE	LANE	KS	101	013783	O 1991	HARPER RANCH	COMANCHE	KS	033	306978	ON 1953
HACKBERRY CREEK SOUTH	LANE	KS	101	013480	O 1990	HARPER RANCH EAST	COMANCHE	KS	033	018416	N 2005
HACKBERRY CREEK SW	LANE	KS	101	011424	O 1987	HARRINGTON	SUMNER	KS	191	307454	O 1960
HACKNEY	COWLEY	KS	035	298391	O 1956	HARRIS	GREENWOOD	KS	073	307474	O 1961
HACKNEY NORTH	COWLEY	KS	035	298422	O 1959	HARRISON	BARTON	KS	009	307691	ON 1943
HADLEW	TREGO	KS	195	018642	O 2006	HARRISON EAST	BARTON	KS	009	307722	O 1979
HAGAMAN	RUSSELL	KS	167	298763	O 1959	HARROLD	GRAHAM	KS	065	307877	O 1957
HAGAMAN NORTH	RUSSELL	KS	167	010093	O 1965	HARROLD NORTH	GRAHAM	KS	065	307908	O 1969
HAGER	NORTON	KS	137	008900	O 1985	HARROLD NW	GRAHAM	KS	065	307939	O 1969
HAGINS	LYON	KS	111	298900	O 1975	HARROLD WEST	GRAHAM	KS	065	307970	O 1968
HAH	STAFFORD	KS	185	297120	O 1958	HART	STAFFORD	KS	185	308187	O 1949
HAHN	STAFFORD	KS	185	299011	O 1953	HARTER	STAFFORD	KS	185	308590	ON 1950
HAHN EAST	STAFFORD	KS	185	299042	O 1957	HARTER NORTH	STAFFORD	KS	185	308621	ON 1956
HAHN SOLO	HODGEMAN	KS	083	017162	O 2002	HARTING	NORTON	KS	137	308714	O 1969
HAIG	BARTON	KS	009	299104	O 1967	HARTLAND	KEARNY	KS	093	004729	O 1986
HAIR	NESS	KS	135	299228	O 1960	HARTLAND NORTH	KEARNY	KS	093	005718	O 2005
HAIR NE	NESS	KS	135	004337	O 1982	HARTLAND NW	KEARNY	KS	093	011432	O 1987
HAIR NW	NESS	KS	135	299259	O 1963	HARTNER	MORTON	KS	129	010936	O 1979
HAIR SOUTH	NESS	KS	135	014239	O 1992	HARVEY	COWLEY	KS	035	308993	ON 1940
HAIR WEST	NESS	KS	135	299290	O 1967	HARVEY NE	COWLEY	KS	035	008903	O 1985
HAISE	RUSSELL	KS	167	299321	O 1963	HARVEY SOUTH	COWLEY	KS	035	001174	ON 1980
HALE-INGE	CHAUTAQUA	KS	019	299507	ON 1907	HASELHORST	ELLIS	KS	051	309250	O 1970
HALE-INGE	ELK	KS	049	299507	ON 1907	HASKELL	HASKELL	KS	081	309272	O 1992
HALEY	SEDGWICK	KS	173	299538	O 1967	HASKELL NW	HASKELL	KS	081	014102	O 1992
HALLER	ELLIS	KS	051	300158	O 1936	HASKELL TOWNSHIP	HASKELL	KS	081	018932	OA 2006
HALLET	HODGEMAN	KS	083	300189	O 1956	HASKINS	PRATT	KS	151	309365	ON 1956
HALLET EAST	HODGEMAN	KS	083	300193	O 1975	HASKINS NORTH	PRATT	KS	151	001175	O 1978
HALLET NORTH	HODGEMAN	KS	083	006964	O 1984	HASTINGS	HODGEMAN	KS	083	309458	O 1971
HALLEY	STAFFORD	KS	185	300375	O 1964	HATCH	COFFEY	KS	031	309706	ON 1930
HALLEY EAST	STAFFORD	KS	185	300406	O 1966	HATCH	GREENWOOD	KS	073	309706	ON 1930
HALL-GURNEY	BARTON	KS	009	300034	ONA 1931	HATCH EAST	COFFEY	KS	031	309710	ON 1972
HALL-GURNEY	RUSSELL	KS	167	300034	ONA 1931	HATCH NE	COFFEY	KS	031	309712	O 1975
HALL-GURNEY NE	RUSSELL	KS	167	008511	O 1984	HATCH NORTH	COFFEY	KS	031	309715	ON 1976
HALLING	CLARK	KS	025	300575	ON 1976	HATCH SOUTH	COFFEY	KS	031	309724	O 1974
HALLING NW	CLARK	KS	025	013690	OA 1990	HATCHER	GRAHAM	KS	065	309830	O 1956
HALLING WEST	CLARK	KS	025	003066	ON 1982	HATCHER NORTH	GRAHAM	KS	065	005720	O 1981
HALSTEAD	HARVEY	KS	079	300995	ON 1929	HAUSER	GRAHAM	KS	065	008154	O 1984
HALSTEAD WEST	HARVEY	KS	079	301026	O 1960	HAVEN	RENO	KS	155	310171	O 1952
HAM	COMANCHE	KS	033	301150	ONA 1969	HAVERHILL	BUTLER	KS	015	310202	O 1927
HAM EAST	COMANCHE	KS	033	015836	O 1999	HAVERHILL NORTH	BUTLER	KS	015	310233	O 1967
HAM NE	COMANCHE	KS	033	301278	ON 1975	HAVILAND	KIOWA	KS	097	310295	ON 1955
HAM NORTH	COMANCHE	KS	033	017585	N 2003	HAVILAND NE	KIOWA	KS	097	008155	O 1984
HAM SE	COMANCHE	KS	033	017706	OA 2003	HAVILAND NW	KIOWA	KS	097	008904	O 1985
HAMMEKE	BARTON	KS	009	302018	O 1950	HAWKINS	BARTON	KS	009	310450	O 1952
HAMMEKE SE	BARTON	KS	009	302049	O 1950	HAWKS	SEWARD	KS	175	310574	ON 1952
HAMMEKE WEST	BARTON	KS	009	302080	O 1959	HAWLEY	EDWARDS	KS	047	310605	O 1959
HAMMER	BARTON	KS	009	302111	O 1940	HAYDEN	ROOKS	KS	163	310884	O 1949
HAMMERSCHMIDT	ELLIS	KS	051	302173	O 1964	HAYDEN NW	ROOKS	KS	163	310940	O 1976
HAMMOND	STAFFORD	KS	185	302266	O 1951	HAYDEN SOUTH	ROOKS	KS	163	310946	O 1970
HAMPEL	BARTON	KS	009	302350	O 1953	HAYES	MCPHERSON	KS	113	311132	O 1975
HAMPEL NE	BARTON	KS	009	001164	O 1977	HAYNES	STAFFORD	KS	185	311287	ON 1959
HAMPEL WEST	BARTON	KS	009	009769	O 1986	HAYNES EAST	STAFFORD	KS	185	311318	ON 1960
HAMPTON	RUSH	KS	165	302359	O 1967	HAYNES SOUTH	STAFFORD	KS	185	311345	OA 1975
HAMPTON NE	RUSH	KS	165	302390	O 1967	HAYNES SW	STAFFORD	KS	185	311349	N 1959
HANCE	ROOKS	KS	163	302700	O 1962	HAYNESVILLE	PRATT	KS	151	311380	ON 1968
HANKE	STEVENS	KS	189	303134	ON 1956	HAYNESVILLE EAST	PRATT	KS	151	311411	ON 1985
HANKE SE	STEVENS	KS	189	007084	ON 1984	HAYNESVILLE NORTH	PRATT	KS	151	311442	O 1981
HANNA	GRAHAM	KS	065	303254	O 1979	HAYNESVILLE NW	PRATT	KS	151	005721	O 1982
HANNA NORTH	GRAHAM	KS	065	008382	O 1985	HAYNESVILLE SE	PRATT	KS	151	311473	O 1983
HANNAH	BUTLER	KS	015	303382	O 1925	HAYNESVILLE SW	PRATT	KS	151	001179	O 1978
HANNAH	COWLEY	KS	035	303382	O 1925	HAYS	ELLIS	KS	051	311504	O 1964
HANNAH NORTH	BUTLER	KS	015	303413	O 1945	HAYS TOWNSITE	ELLIS	KS	051	007596	O 1982
HANSEN	PHILLIPS	KS	147	303506	O 1943	HAYTER	HARPER	KS	077	311721	ON 1973
HANSEN ESTATE	NORTON	KS	137	303537	O 1970	HAYTER EAST	HARPER	KS	077	013785	N 1991
HANSEN ESTATE NE	NORTON	KS	137	015449	O 1996	HAZEL	STAFFORD	KS	185	311969	O 1942
HANSEN ESTATE NORTH	NORTON	KS	137	006291	O 1984	HAZEL WEST	STAFFORD	KS	185	312186	O 1950
HANSEN ESTATE NW	NORTON	KS	137	004728	O 1983	HAZELTON	BARBER	KS	007	312248	O 1983
HANSEN ESTATE WEST	NORTON	KS	137	017615	O 2003	HAZLETT	BUTLER	KS	015	312372	O 1949
HANSEN WEST	PHILLIPS	KS	147	303568	O 1952	HEALY	LANE	KS	101	005723	O 1983
HANSTON-OPPY	HODGEMAN	KS	083	303847	ON 1961	HEALY NORTH	LANE	KS	101	005722	O 1983
HANSTON-OPPY EAST	HODGEMAN	KS	083	303878	O 1964	HEALY SW	LANE	KS	101	009775	O 1986
HANSTON-OPPY SE	HODGEMAN	KS	083	303909	O 1965	HEALY TOWNSITE	LANE	KS	101	008905	O 1985
HANSTON-OPPY WEST	HODGEMAN	KS	083	009770	O 1981	HEALY WEST	LANE	KS	101	006292	O 1984
HAPPY	RAWLINS	KS	153	304095	O 1973	HEARN	PAWNEE	KS	145	313047	ON 1953



Field Name	County Name	State Sub	Co Code	Field Code	Field Disc Type	Year	Field Name	County Name	State Sub	Co Code	Field Code	Field Disc Type	Year
HEARN	STAFFORD	KS	185	313047	ON	1953	HILL	STAFFORD	KS	185	322712	ON	1952
HEARN NORTH	PAWNEE	KS	145	313078	ON	1955	HILL CITY	GRAHAM	KS	065	322743	O	1958
HECK	ELK	KS	049	313605	N	1921	HILL CITY EAST	GRAHAM	KS	065	002119	O	1977
HEDRICK	KINGMAN	KS	095	313667	ON	1969	HILLE	TREGO	KS	195	006641	O	1984
HEDRICK WEST	KINGMAN	KS	095	004169	OA	1982	HILLSBORO	MARION	KS	115	323394	ON	1926
HEFFEL	RUSSELL	KS	167	313729	O	1970	HILLSBORO WEST	MARION	KS	115	323487	ON	1964
HEFFEL WEST	RUSSELL	KS	167	001180	O	1978	HILLSIDE	ROOKS	KS	163	323611	O	1952
HEGARTY	RUSSELL	KS	167	009776	O	1982	HILLTOP	GREENWOOD	KS	073	323642	O	1973
HEIDRICH	SEDGWICK	KS	173	006215	O	1982	HILLVIEW	COWLEY	KS	035	323704	O	1971
HEIKEN	ELLSWORTH	KS	053	314008	ON	1930	HILLVIEW NORTH	COWLEY	KS	035	011753	O	1985
HEIKEN NORTH	ELLSWORTH	KS	053	314039	O	1942	HILLVIEW SW	COWLEY	KS	035	011754	O	1987
HEIKEN WEST	ELLSWORTH	KS	053	314070	O	1968	HILLVIEW SW	SUMNER	KS	191	011754	O	1987
HEIM	RUSSELL	KS	167	314163	O	1953	HINCHMAN	GREENWOOD	KS	073	323797	O	1927
HEIM NE	RUSSELL	KS	167	314194	ON	1957	HINDERLITER	ELK	KS	049	323890	N	2004
HEIN	GREENWOOD	KS	073	314225	ON	1986	HINEMAN	LANE	KS	101	323940	O	1975
HEINEN	NEMAHA	KS	131	007597	O	1984	HINEMAN EAST	LANE	KS	101	006642	O	1984
HEINITZ	KEARNY	KS	093	012185	O	1988	HINEMAN NE	LANE	KS	101	323945	O	1975
HEINZ	RICE	KS	159	314380	O	1938	HINEMAN NW	LANE	KS	101	323948	O	1977
HEINZ EAST	RICE	KS	159	006638	O	1982	HINEY	LANE	KS	101	010101	O	1985
HEIZER	BARTON	KS	009	314473	ON	1935	HINKLE	SEDGWICK	KS	173	324045	O	1946
HEIZER NE	BARTON	KS	009	314504	O	1952	HINNERGARDT	NESS	KS	135	324121	O	1972
HEIZER NORTH	BARTON	KS	009	311514	O	1955	HINNERGARDT EAST	NESS	KS	135	006644	O	1982
HEIZER NW	BARTON	KS	009	314535	O	1955	HINTON CREEK	BOURBON	KS	011	005254	ONA	1983
HEIZER SE	BARTON	KS	009	314545	N	1973	HINZSITE	BARBER	KS	007	008516	O	1984
HEIZER SW	BARTON	KS	009	314566	ON	1952	HINZSITE SOUTH	BARBER	KS	007	009782	ON	1986
HEIZER WEST	BARTON	KS	009	314597	ON	1955	HIRSCH	BARTON	KS	009	324479	O	1979
HELEN	PAWNEE	KS	145	314659	O	1967	HIRT	PRATT	KS	151	007600	ON	1984
HELENE	STAFFORD	KS	185	315031	O	1952	HIRT SOUTH	BARBER	KS	007	012373	ON	1988
HELFRICH	HAMILTON	KS	075	315062	O	1955	HIRT SOUTH	PRATT	KS	151	012373	ON	1988
HEN	NORTON	KS	137	315682	O	1962	HISS	BARTON	KS	009	324541	O	1936
HEN NW	NORTON	KS	137	001183	O	1980	HISS	STAFFORD	KS	185	324541	O	1936
HENDERSON	COWLEY	KS	035	315837	O	1942	HISS EAST	BARTON	KS	009	324572	O	1952
HENNE	MCPHERSON	KS	113	316302	O	1940	HISS SE	BARTON	KS	009	324634	O	1948
HENNE SOUTH	MCPHERSON	KS	113	316333	O	1971	HISS SOUTH	BARTON	KS	009	324665	O	1950
HENRY	OSBORNE	KS	141	316798	O	1983	HISS SOUTH	STAFFORD	KS	185	324665	O	1950
HENRY NORTH	OSBORNE	KS	141	019024	O	2006	HISS SW	BARTON	KS	009	324696	O	1945
HENRY SE	OSBORNE	KS	141	018456	O	2005	HITSONS	PRATT	KS	151	003068	O	1982
HEPLER	BOURBON	KS	011	317449	O	1917	HITCH	SEWARD	KS	175	324758	ON	1970
HEPLER	CRAWFORD	KS	037	317449	O	1917	HITCH NW	SEWARD	KS	175	012374	O	1988
HERBEL	THOMAS	KS	193	001185	O	1977	HITTLE	COWLEY	KS	035	325037	O	1925
HERBEL SOUTH	THOMAS	KS	193	013787	O	1991	HITZ	STAFFORD	KS	185	325120	ON	1941
HERBER	RUSSELL	KS	167	317604	O	1967	HIXSON	TREGO	KS	195	001198	O	1953
HERBER SOUTH	RUSSELL	KS	167	317666	O	1969	HIXSON EAST	TREGO	KS	195	325223	O	1954
HERBERT	ELLIS	KS	051	317697	O	1958	HIXSON NE	TREGO	KS	195	001200	O	1977
HERBERT	TREGO	KS	195	317697	O	1958	HIXSON NW	TREGO	KS	195	001199	O	1980
HERBERT NORTH	ELLIS	KS	051	317728	O	1960	H-L	NESS	KS	135	297480	O	1976
HERD	COMANCHE	KS	033	016092	ON	2000	H LADEK	TREGO	KS	195	001201	O	1978
HERDON	RAWLINS	KS	153	001188	O	1979	H LAVATY	BARTON	KS	009	325394	O	1959
HERL	ELLIS	KS	051	318038	O	1951	HOBART	ROOKS	KS	163	325596	O	1944
HERL NE	ELLIS	KS	051	006639	O	1984	HOBROCK	OSBORNE	KS	141	001203	O	1980
HERMAN	BARTON	KS	009	318100	O	1966	HOCH	ELLSWORTH	KS	053	009785	O	1956
HERMAN NE	BARTON	KS	009	009098	O	1985	HOCH WEST	RUSSELL	KS	167	001204	O	1979
HERMESCH	NEMAHA	KS	131	004096	O	1983	HOCKETT	MEADE	KS	119	325968	ON	1957
HERR	RUSH	KS	165	318224	O	1957	HOCKETT EAST	MEADE	KS	119	006645	O	1984
HERR NORTH	RUSH	KS	165	318348	O	1958	HOCKETT SE	MEADE	KS	119	011153	ON	1985
HERRMAN	FORD	KS	057	017241	N	2002	HODNESS	HODGEMAN	KS	083	009786	O	1986
HERTACH	RICE	KS	159	318875	O	1967	HOENER	PRATT	KS	151	019098	O	2007
HERTEL	ELLIS	KS	051	318906	O	1952	HOETING	GRAHAM	KS	065	326231	O	1957
HERTEL EAST	ELLIS	KS	051	018499	O	2006	HOFF	ELLIS	KS	051	326240	O	1974
HERTEL SW	ELLIS	KS	051	318937	O	1952	HOFFMAN	HODGEMAN	KS	083	326340	O	1972
HERTHA	NEOSHO	KS	133	318968	ON	1905	HOFFMAN EAST	HODGEMAN	KS	083	326402	O	1980
HERTLEIN	PRATT	KS	151	009777	O	1953	HOFFSMITH	GOVE	KS	063	009032	O	1981
HERZOG	ELLIS	KS	051	319030	O	1940	HOG CREEK	LEAVENWORTH	KS	103	326557	O	1990
HERZOG SOUTH	ELLIS	KS	051	319092	O	1959	HOG CREEK SW	LEAVENWORTH	KS	103	013693	O	1990
HESTER	BARTON	KS	009	319154	O	1969	HOGLUIND	MCPHERSON	KS	113	326789	O	1973
HETRICK	GRAY	KS	069	013485	O	1990	HOGLUIND	SALINE	KS	169	326789	O	1973
HEUSZEL	SUMNER	KS	191	319371	O	1967	HOHL	RICE	KS	159	326867	O	1965
HEWINS	CHAUTAUQUA	KS	019	319402	ON	1944	HOHN	SEDGWICK	KS	173	326898	O	1945
HEWINS NW	CHAUTAUQUA	KS	019	319433	ON	1956	HOISINGTON EAST	BARTON	KS	009	326960	O	1954
HEWINS WEST	CHAUTAUQUA	KS	019	012371	ON	1988	HOISINGTON NW	BARTON	KS	009	004732	O	1983
HEWITT	NORTON	KS	137	319464	O	1941	HOISINGTON SW	BARTON	KS	009	327022	O	1954
HEYEN	STAFFORD	KS	185	319619	O	1944	HOLD THE MAYO	CHASE	KS	017	012547	N	1988
HEYL	ELLIS	KS	051	319681	O	1956	HOLLAND	TREGO	KS	195	327673	O	1973
HEYL SE	ELLIS	KS	051	319712	O	1960	HOLLAND CREEK	DICKINSON	KS	041	327704	O	1964
HIATTVILLE	BOURBON	KS	011	018435	N	2005	HOLLAND NW	TREGO	KS	195	001205	O	1978
HIBBORD	HARPER	KS	077	320325	ON	1957	HOLLEY	GRAHAM	KS	065	327983	O	1954
HIBBORD NE	HARPER	KS	077	320333	ON	1958	HOLLEY NE	GRAHAM	KS	065	328122	O	1987
HICK	GRANT	KS	067	320387	OA	1959	HOLLEY NORTH	GRAHAM	KS	065	328014	O	1955
HICK	STEVENS	KS	189	320387	OA	1959	HOLLEY NW (NEW)	GRAHAM	KS	065	328045	O	1957
HICK SE	GRANT	KS	067	009778	O	1979	HOLLEY SE	GRAHAM	KS	065	328107	O	1957
HICK SW	STEVENS	KS	189	013692	O	1991	HOLLEY WEST	GRAHAM	KS	065	328138	O	1955
HICKMAN	STAFFORD	KS	185	320418	O	1951	HOLLEY WEST (NEW)	GRAHAM	KS	065	328143	O	1968
HICKMAN SE	STAFFORD	KS	185	017707	OA	2003	HOLLIDAY	HAMILTON	KS	075	328169	O	1997
HICKMAN SOUTH	STAFFORD	KS	185	320449	O	1952	HOLLIS	GREENWOOD	KS	073	328293	O	1927
HICKMAN WEST	STAFFORD	KS	185	320480	O	1959	HOLLOW-NIKKEL	HARVEY	KS	079	328417	ON	1931
HICKORY CREEK	BUTLER	KS	015	320542	O	1946	HOLLOW-NIKKEL	MCPHERSON	KS	113	328417	ON	1931
HICKS SE	GRANT	KS	067	320980	O	1979	HOLLY WEST	GRAHAM	KS	065	328789	O	1957
HIGBY	COWLEY	KS	035	321441	O	1958	HOLMAN	SUMNER	KS	191	329037	O	1960
HIGBY NW	COWLEY	KS	035	001193	O	1980	HOLMAN WEST	SUMNER	KS	191	329099	O	1963
HIGBY SOUTH	COWLEY	KS	035	003067	O	1983	HOLROYD	CHAUTAUQUA	KS	019	329625	ON	1976
HIGER	GRAHAM	KS	065	321472	O	1957	HOLT	SEWARD	KS	175	329347	ON	1954
HIGER EAST	GRAHAM	KS	065	019025	O	2006	HOLT NW	SEWARD	KS	175	329378	ONA	1989
HIGER NE	GRAHAM	KS	065	321503	O	1953	HOLT SOUTH	SEWARD	KS	175	001208	ON	1977
HIGGINS	NESS	KS	135	321534	O	1971	HOLT WEST	SEWARD	KS	175	008907	ON	1985
HIGH CHAPARRAL	MONTGOMERY	KS	125	321671	ON	1972	HOLTSBERG SE	HODGEMAN	KS	083	329483	O	1974
HIGH HILL	GRAHAM	KS	065	321689	O	1967	HOLTZ	ELLIS	KS	051	000286	O	1959
HIGH HILL WEST	GRAHAM	KS	065	012545	O	1988	HOLTZBERG	HODGEMAN	KS	083	010940	O	1967
HIGH SPOT	ELLIS	KS	051	321937	O	1941	HOLTZBERG EAST	HODGEMAN	KS	083	010941	O	1987
HIGH SPOT SOUTH	ELLIS	KS	051	321968	O	1971	HOLTZBERG SE	HODGEMAN	KS	083	010942	O	1974
HIGHLAND	GRAHAM	KS	065	321999	O	1951	HOLY CROSS	ELLIS	KS	051	329533	O	1953
HIGHLAND NORTH	GRAHAM	KS	065	002115	O	1977	HOLZ	ELLIS	KS	051	329564	O	1959
HIGHLAND SW	GRAHAM	KS	065	322061	O	1958	HOMBURG	TREGO	KS	195	329781	O	1955
HIGHWAY	BARBER	KS	007	322247	O	1956	HOMBURG SOUTH	TREGO	KS	195	001211	O	1977
HIGHWAY 23	LANE	KS	101	009781	O	1982	HOMESTEAD	BARTON	KS	009	330060	O	1948
HIGHWAY 83	SCOTT	KS	171	009031	O	1985	HOMESTEAD NE	BARTON	KS	009	330091	O	1963
HIGHWAY DIVIDE	ELLIS	KS	051	018983	O	2006	HOMESTEAD NORTH	BARTON	KS	009	330122	ON	1971
HIGHWAY NE	BARBER	KS	007	008163	O	1984	HOMESTEAD SE	BARTON	KS	009	330153	O	1966

# KANSAS

Field Name	County Name	State Sub	Co Code	Field Code	Field Disc Type Year	Field Name	County Name	State Sub	Co Code	Field Code	Field Disc Type Year
HOOF EAST	GRAHAM	KS	065	330959	O 1959	ILS	BARBER	KS	007	342835	ON 1954
HOOF NW	GRAHAM	KS	065	330990	O 1957	ILS WEST	BARBER	KS	007	004408	OA 1981
HOOF WEST	GRAHAM	KS	065	331021	O 1955	INDIAN CREEK	ANDERSON	KS	003	345200	O 1976
HOOPER	BUTLER	KS	015	008908	O 1985	INDIAN TREATY	COMANCHE	KS	033	010767	N 1986
HOOSIER	GRAHAM	KS	065	331300	O 1992	INDIANA	GRAHAM	KS	065	345649	O 1976
HOOVER	CHAUTAUQUA	KS	019	331362	O 1925	INGALLS	GRAY	KS	069	345975	O 1976
HOOVER WEST	CHAUTAUQUA	KS	019	331517	O 1984	INGALLS SOUTH	GRAY	KS	069	346161	O 1978
HOPKINS SWITCH	BUTLER	KS	015	331951	O 1967	INGALLS SW	GRAY	KS	069	346192	O 1985
HORACE	MEADE	KS	119	332075	ON 1956	INGALLS WEST	GRAY	KS	069	346223	O 1993
HORACE NE	MEADE	KS	119	332106	N 1957	INSLEY	GRAHAM	KS	065	017909	O 2004
HORACE SOUTH	MEADE	KS	119	332137	ON 1959	INTERCHANGE	SUMNER	KS	191	347277	O 1959
HORACE SW	MEADE	KS	119	007601	O 1984	INTERCHANGE SE	SUMNER	KS	191	010768	O 1985
HORCHEM	GOVE	KS	063	332168	O 1964	INTERCHANGE SOUTH	SUMNER	KS	191	014157	O 1992
HORCHEM NW	GOVE	KS	063	332191	O 1976	INTERSTATE	MORTON	KS	129	347339	ON 1953
HORCHEM WEST	GOVE	KS	063	332199	O 1964	INTERSTATE EAST	MORTON	KS	129	013381	N 1990
HOREJSI	BARTON	KS	009	332421	O 1973	INTERSTATE NORTH	MORTON	KS	129	012549	N 1988
HORESKEY	NORTON	KS	137	332447	O 1959	IOLA	ALLEN	KS	001	347398	ON 1873
HORINEK	RAWLINS	KS	153	332467	O 1973	IOLA NE	ALLEN	KS	001	347463	O 1938
HORINEK WEST	RAWLINS	KS	153	004402	O 1982	IOWA	DONIPHAN	KS	043	347711	N 2002
HORSCH	SUMNER	KS	191	333005	O 1958	IRICK	LEAVENWORTH	KS	103	005497	ON 1982
HORSE CREEK	COWLEY	KS	035	333067	O 1977	IRIS	SEWARD	KS	175	348192	ON 1962
HORSE SALINE	ELLIS	KS	051	016599	O 2000	IRISH FLATS	MEADE	KS	119	013695	ONA 1990
HORSE TANK	LANE	KS	101	017918	O 2004	IRISH FLATS WEST	MEADE	KS	119	016628	OA 2000
HORTONVILLE	SHERIDAN	KS	179	333594	O 1953	IRISH VALLEY	BOURBON	KS	011	348285	N 1944
HORTONVILLE EAST	SHERIDAN	KS	179	333625	O 1969	IRISH VALLEY SOUTH	BOURBON	KS	011	348316	N 1944
HOSPITAL	SEDGWICK	KS	173	001421	O 1980	IRMA	PAWNEE	KS	145	348347	ON 1972
HOSTETLER	KINGMAN	KS	095	333991	ON 1965	IRONCLAD	GRAHAM	KS	065	348781	O 1950
HOUSKA	BARTON	KS	009	018457	O 2005	IRONCLAD EAST	GRAHAM	KS	065	004413	O 1978
HOUSTON	GRAHAM	KS	065	334834	O 1947	IRVIN	ELLIS	KS	051	348874	O 1946
HOUSTON SOUTH	GRAHAM	KS	065	334896	O 1981	IRVIN EAST	ELLIS	KS	051	348905	O 1955
HOWELL	PRATT	KS	151	335361	O 1963	IUKA-CARMI	PRATT	KS	151	349959	ON 1937
HOXIE	SHERIDAN	KS	179	335547	O 1956	IUKA-CARMI EAST	PRATT	KS	151	001455	ONA 1977
HOXIE EAST	SHERIDAN	KS	179	335578	O 1965	IUKA-CARMI NW	PRATT	KS	151	349990	O 1953
HOXIE SOUTH	SHERIDAN	KS	179	335609	O 1969	IUKA-CARMI SW	PRATT	KS	151	004414	N 1983
HOXIE WEST	SHERIDAN	KS	179	335640	O 1968	IVANHOE	FINNEY	KS	055	350269	O 1959
HPT	CLARK	KS	025	018957	O 2006	IVANHOE EAST	FINNEY	KS	055	350300	O 1984
HRABE	ROOKS	KS	163	335904	O 1961	IVANHOE NORTH	FINNEY	KS	055	014965	O 1994
HUBBARD	GREENWOOD	KS	073	336354	O 1926	IVANHOE NW	FINNEY	KS	055	010771	O 1986
HUBERT	LOGAN	KS	109	001426	O 1977	IVANHOE WEST	FINNEY	KS	055	350393	O 1991
HUBERT NORTH	LOGAN	KS	109	010943	O 1984	IXL	RICE	KS	159	342959	O 1950
HUBERT SW	LOGAN	KS	109	001427	O 1977	J & L	TREGO	KS	195	014555	O 1993
HUDSON	STAFFORD	KS	185	336757	O 1952	J A B	GRAHAM	KS	065	351208	O 1962
HUDSON SOUTH	STAFFORD	KS	185	336819	O 1961	J A S	HARPER	KS	077	009033	O 1982
HUDSON SW	STAFFORD	KS	185	001428	OA 1978	JAC	PAWNEE	KS	145	352200	ON 1958
HUDSON TOWNSITE	STAFFORD	KS	185	013488	O 1990	JACK	PRATT	KS	151	352293	ON 1974
HUELSMANN	THOMAS	KS	193	336960	O 1976	JACKA	GOVE	KS	063	352696	O 1964
HUFF	DECATUR	KS	039	337098	O 1963	JACKA EAST	GOVE	KS	063	006650	O 1984
HUFFINE	GREENWOOD	KS	073	337160	ON 1962	JACKA WEST	GOVE	KS	063	004172	O 1983
HUFFINE	WILSON	KS	205	337160	ON 1961	JACKMAN	SALINE	KS	169	352820	O 1960
HUFFSTUTTER	PHILLIPS	KS	147	337377	O 1943	JACKSON	GREENWOOD	KS	073	353006	O 1927
HUFFSTUTTER WEST	PHILLIPS	KS	147	001430	O 1977	JACKSON BRANCH	GRAHAM	KS	065	353068	O 1965
HUGHBANKS	HARPER	KS	077	337501	ON 1970	JACOB	ELLIS	KS	051	353471	O 1951
HUGHES	GREENWOOD	KS	073	337532	O 1982	JACOB	ROOKS	KS	163	353471	O 1951
HUGHES SW	GREENWOOD	KS	073	005530	O 1983	JACOB SE	ELLIS	KS	051	353533	O 1967
HUGOTON GAS AREA	FINNEY	KS	055	337780	ON 1922	JAMES	BARTON	KS	009	354029	O 1954
HUGOTON GAS AREA	GRANT	KS	067	337780	N 1922	JANICE	LOGAN	KS	109	354866	O 1982
HUGOTON GAS AREA	GRAY	KS	069	337780	ON 1922	JANICE NE	LOGAN	KS	109	010947	O 1984
HUGOTON GAS AREA	HAMILTON	KS	075	337780	N 1922	JANICE NW	LOGAN	KS	109	017306	O 1984
HUGOTON GAS AREA	HASKELL	KS	081	337780	ON 1922	JANICE SE	LOGAN	KS	109	010103	O 1986
HUGOTON GAS AREA	KEARNY	KS	093	337780	N 1922	JANICE SOUTH	LOGAN	KS	109	012994	O 1989
HUGOTON GAS AREA	MORTON	KS	129	337780	ON 1922	JARBALO	LEAVENWORTH	KS	103	355021	N 1943
HUGOTON GAS AREA	SCOTT	KS	171	337780	ON 1922	JARBALO EAST	LEAVENWORTH	KS	103	009795	O 1986
HUGOTON GAS AREA	SEWARD	KS	175	337780	ON 1922	JARBALO SOUTH	LEAVENWORTH	KS	103	009796	O 1986
HUGOTON GAS AREA	STANTON	KS	187	337780	ON 1922	JARBOE	PRATT	KS	151	355052	O 1952
HUGOTON GAS AREA	STEVENS	KS	189	337780	ON 1922	JARNAGIN	HODGEMAN	KS	083	355114	O 1962
HUGOTON GAS AREA	WICHITA	KS	203	337780	ON 1922	JARVIS	COWLEY	KS	035	355176	N 1951
HUGOTON NE GAS AREA	SCOTT	KS	171	337811	ONA 1966	JASPER	GOVE	KS	063	355393	O 1951
HUGOTON NORTH	SCOTT	KS	171	337842	ONA 1962	JASPER EAST	GOVE	KS	063	008524	O 1984
HULA	SUMNER	KS	191	009791	ON 1986	JASPER SE	GOVE	KS	063	008525	O 1984
HULL	GRAHAM	KS	065	337966	O 1972	JASPER SOUTH	GOVE	KS	063	355486	O 1985
HUMBOLDT-CHANUTE	ALLEN	KS	001	338648	ON 1900	JASPER SW	GOVE	KS	063	008172	O 1984
HUMBOLDT-CHANUTE	NEOSHO	KS	133	338648	ON 1900	JAY	PAWNEE	KS	145	355672	ON 1954
HUMBOLDT-CHANUTE	WILSON	KS	205	338648	ON 1900	JAY SOUTH	PAWNEE	KS	145	355827	O 1956
HUMBOLDT-CHANUTE	WOODSON	KS	207	338648	ON 1900	JAYHAWK	DOUGLAS	KS	045	356025	ON 1984
HUMMEL	HODGEMAN	KS	083	338803	O 1970	JAYHAWK SW	DOUGLAS	KS	045	006812	O 1984
HUMMEL SE	HODGEMAN	KS	083	338834	O 1971	JEFFERSON-SYCAMORE	MONTGOMERY	KS	125	356998	ON 1903
HUMMEL SOUTH	HODGEMAN	KS	083	007382	O 1983	JELINEK	ROOKS	KS	163	357184	O 1947
HUMPHREYS	RICE	KS	159	338989	ON 1956	JELINEK SW	ROOKS	KS	163	008912	O 1985
HUNNEWELL	SUMNER	KS	191	339268	ON 1927	JEM	BARBER	KS	007	357215	ON 1957
HUNT	RUSH	KS	165	339392	O 1968	JEM	PRATT	KS	151	357215	ON 1957
HUNT NORTH	RUSH	KS	165	018417	O 2005	JEM NE	PRATT	KS	151	357246	ON 1967
HUNTER	SALINE	KS	169	339578	O 1943	JEM NORTH	PRATT	KS	151	001479	ON 1977
HUNTER NORTH	SALINE	KS	169	339640	O 1948	JEM SOUTH	BARBER	KS	007	003866	O 1983
HUNTER NW	SALINE	KS	169	339671	O 1978	JENDAY	MCPHERSON	KS	113	357308	ON 1944
HUNTINGTON	GRAHAM	KS	065	340105	O 1955	JENKS	RAWLINS	KS	153	357494	O 1976
HUNTINGTON NW	SHERIDAN	KS	179	010944	O 1987	JENKS NORTH	RAWLINS	KS	153	009797	O 1981
HUNTSVILLE	RENO	KS	155	340353	ON 1962	JENNINGS	DECATUR	KS	039	357618	O 1951
HUNTSVILLE EAST	RENO	KS	155	340384	ON 1967	JENNINGS EAST	DECATUR	KS	039	357649	O 1983
HUNTSVILLE TOWNSITE	RENO	KS	155	340415	ON 1962	JENNINGS NW	DECATUR	KS	039	357711	O 1961
HURLBUT	GRAHAM	KS	065	340508	O 1983	JENNINGS SE	DECATUR	KS	039	357773	O 1957
HURN	KINGMAN	KS	095	340539	ON 1960	JENNINGS SOUTH	DECATUR	KS	039	357804	O 1992
HURRAY	PAWNEE	KS	145	340579	ON 1973	JENNISON	LANE	KS	101	357875	O 1973
HURRAY NE	PAWNEE	KS	145	009792	O 1982	JENNISON EAST	LANE	KS	101	004173	O 1983
HURRAY NORTH	PAWNEE	KS	145	001434	O 1980	JENNISON NORTH	LANE	KS	101	007606	O 1984
HURRAY NW	PAWNEE	KS	145	004736	ON 1983	JENNISON SE	LANE	KS	101	008527	O 1984
HURRAY SE	PAWNEE	KS	145	008987	O 1985	JENNISON SOUTH	LANE	KS	101	005501	O 1983
HURRAY SW	PAWNEE	KS	145	008519	O 1981	JENNISON SW	LANE	KS	101	357890	O 1976
HUSER	ELLIS	KS	051	005536	O 1957	JENSEN (NEW)	ELLIS	KS	051	357906	O 1969
HUSLIG	BARTON	KS	009	340694	O 1970	JEROME	SHERIDAN	KS	179	358145	O 1968
HUTTON	GRAHAM	KS	065	341252	O 1958	JEROME NE	SHERIDAN	KS	179	014108	O 1992
HYACINTH	ELLIS	KS	051	341524	O 1967	JESSIE	PAWNEE	KS	145	358424	O 1958
HYACINTH NE	ELLIS	KS	051	008910	O 1985	JESTER CREEK	HARVEY	KS	079	358455	O 1950
HYLTON	CHAUTAUQUA	KS	019	341710	ON 1928	JETMORE	HODGEMAN	KS	083	358672	O 1950
HYLTON NORTH	ELK	KS	049	013789	O 1991	JETMORE EAST	HODGEMAN	KS	083	358703	O 1959
HYTER	STAFFORD	KS	185	341930	O 1978	JETMORE SOUTH	HODGEMAN	KS	083	001483	O 1978
I-70	ELLIS	KS	051	342587	O 1967	JETPORT	HODGEMAN	KS	083	017856	N 2004
IDEKER	PAWNEE	KS	145	343641	O 1966	JETTIE	BARTON	KS	009	358765	O 1954
IDENBRO	LABETTE	KS	099	344859	N 1944	JETTIE WEST	BARTON	KS	009	358796	O 1966
IFF	FINNEY	KS	055	004407	O 1982	JILG	BARTON	KS	009	359254	O 1969
IFF EAST	FINNEY	KS	055	017908	O 2004	JILG EAST	BARTON	KS	009	014452	O 1993
IFF NORTH	FINNEY	KS	055	004406	O 1983	JIM	GOVE	KS	063	359398	O 1972
IFF SE	FINNEY	KS	055	011757	ON 1987	JIM EAST	GOVE	KS	063	359613	O 1974
IL BAR	NESS	KS	135	001443	O 1977	JIM NORTH	GOVE	KS	063	359730	O 1975

Field Name	County Name	State Sub	Co Code	Field Code	Field Disc Type	Year	Field Name	County Name	State Sub	Co Code	Field Code	Field Disc Type	Year
JIM SE	GOVE	KS	063	002128	O	1975	KERLEY	SEDGWICK	KS	173	376153	O	1959
JIM SOUTH	GOVE	KS	063	014556	O	1993	KERLEY	SUMNER	KS	191	376153	O	1959
JINDAR	SUMNER	KS	191	001486	O	1979	KERN	ROOKS	KS	163	376308	O	1950
J-MUR	LANE	KS	101	006296	O	1982	KERN WEST	ROOKS	KS	163	376432	O	1958
J-MUR EAST	LANE	KS	101	011767	O	1987	KERSCHEN	SUMNER	KS	191	376587	ON	1955
J-MUR NE	LANE	KS	101	009794	O	1986	KETLER	CHEYENNE	KS	023	012204	O	1988
JOBES	GREENWOOD	KS	073	360588	O	1952	KETLER NW	CHEYENNE	KS	023	012205	O	1988
JOBES	WOODSON	KS	207	360588	O	1952	KETNER	BARBER	KS	007	376680	O	1963
JOCELYN CREEK	SEDGWICK	KS	173	360603	O	1977	KEY	ELK	KS	049	376928	O	1930
JOCELYN CREEK SOUTH	SEDGWICK	KS	173	012380	O	1988	KEYSTONE	SCOTT	KS	171	377362	OA	1950
JOE K	TREGO	KS	195	010104	O	1986	KEYSTONE TOWNSHIP	SCOTT	KS	171	018982	O	2006
JOGGER	NESS	KS	135	009256	O	1985	KILL CREEK	OSBORNE	KS	141	378552	O	1973
JOHAN	MEADE	KS	119	361115	N	1964	KIMBAL	GREENWOOD	KS	073	006652	O	1973
JOHAN NE	MEADE	KS	119	006970	O	1984	KIMBALL	NEOSHO	KS	133	378719	N	1928
JOHANSEN	KIOWA	KS	097	361177	ON	1954	KIMPLER	BARTON	KS	009	378967	O	1955
JOHN CREEK	MORRIS	KS	127	361363	O	1953	KINCAID	ANDERSON	KS	003	379060	O	1921
JOHN CREEK SE	MORRIS	KS	127	001492	O	1980	KINDIG	THOMAS	KS	193	379277	O	1956
JOHN DREW	STAFFORD	KS	185	017253	ON	2002	KING	BUTLER	KS	015	379308	O	1925
JOHNSON	MCPHERSON	KS	113	361797	ON	1932	KING NE	BUTLER	KS	015	001408	O	1979
JOHNSON CITY	STANTON	KS	187	013700	N	1990	KINGMAN	KINGMAN	KS	095	379866	ON	1926
JOHNSON CITY TOWNSITE	STANTON	KS	187	015866	O	1995	KINGMAN WEST	KINGMAN	KS	095	001409	ON	1980
JOHNSON TOWNSHIP	NESS	KS	135	018933	O	2006	KINGRY	HODGEMAN	KS	083	379897	O	1963
JOLLY	NESS	KS	135	362820	O	1967	KINGRY NE	HODGEMAN	KS	083	379928	O	1969
JOLLY NORTH	NESS	KS	135	362851	O	1985	KINGRY NORTH	HODGEMAN	KS	083	001410	O	1978
JOLLY NW	NESS	KS	135	362882	O	1968	KINGRY SW	HODGEMAN	KS	083	004099	O	1983
JOLLY SOUTH	NESS	KS	135	010778	O	1986	KINGSDOWN	FORD	KS	057	013704	O	1990
JONES	GRAHAM	KS	065	363037	O	1970	KINGSDOWN WEST	FORD	KS	057	015439	N	1996
JONESBURG	CHAUTAUQUA	KS	019	363657	O	1984	KINGSLEY	RUSSELL	KS	167	380207	O	1964
JONESTOWN	ALLEN	KS	001	363750	ON	2004	KINGSTON	CHAUTAUQUA	KS	019	380238	O	1926
JORDAN	STAFFORD	KS	185	363967	ON	1936	KINGSTON NE	CHAUTAUQUA	KS	019	380259	N	1992
JORDING	DECATUR	KS	039	364060	O	1957	KINSLER	MORTON	KS	129	380548	ON	1959
JORDING EAST	DECATUR	KS	039	364091	O	1969	KINSLER EAST	MORTON	KS	129	380555	ON	1988
JORN	DECATUR	KS	039	364184	O	1955	KINSLER EAST	STEVENS	KS	189	380555	ON	1988
JORN WEST	DECATUR	KS	039	006971	O	1984	KINSLER SOUTH	MORTON	KS	129	009803	N	1981
JOSEPH	BUTLER	KS	015	364246	O	1947	KINSLER WEST	MORTON	KS	129	380587	N	1988
JOSEPH SE	BUTLER	KS	015	001496	O	1978	KINSLER GAS AREA	EDWARDS	KS	047	009804	N	1981
JOY STATION	KIOWA	KS	097	364618	N	1957	KINZE	NESS	KS	135	018437	O	2005
JOY STATION SE	KIOWA	KS	097	364649	ON	1966	KINZEL	BARTON	KS	009	380796	O	1969
JOY STATION SOUTH	KIOWA	KS	097	001500	O	1980	KINZEY	ELK	KS	049	380827	O	1913
JOY STATION WEST	KIOWA	KS	097	014650	ON	1993	KIOWA BOW	COMANCHE	KS	033	016837	N	2001
JUDICA	GOVE	KS	063	365579	O	1973	KIOWA CREEK	KIOWA	KS	097	380858	O	1984
JUDICA	NESS	KS	135	365579	O	1973	KIPFER	ELK	KS	049	381106	O	1944
JUDICA EAST	NESS	KS	135	004741	O	1982	KIPP	STAFFORD	KS	185	381137	ON	1936
JUDICA SOUTH	NESS	KS	135	004742	O	1983	KIPP NE	STAFFORD	KS	185	381168	O	1946
JUDY	CHEYENNE	KS	023	365681	O	1951	KIPP NORTH	STAFFORD	KS	185	381199	O	1954
JUMBO	GRAY	KS	069	366177	O	1953	KIPP SW	STAFFORD	KS	185	381230	ON	1957
K-3	KINGMAN	KS	095	367485	ON	1973	KIPPES	ELLIS	KS	051	381261	O	1968
KACHELMAN	STAFFORD	KS	185	368108	O	1950	KIRK	EDWARDS	KS	047	381509	ON	1955
KAHN	GRANT	KS	067	013702	OA	1990	KISEL	KEARNEY	KS	093	018471	OA	2005
KAISER	ELLIS	KS	051	368325	O	1959	KISIWA	HARVEY	KS	079	012207	O	1988
KALVESTA	FINNEY	KS	055	002132	O	1980	KISMET	MEADE	KS	119	381850	ON	1948
KANAK	ELLSWORTH	KS	053	002133	O	1979	KISMET	SEWARD	KS	175	381850	ON	1948
KANASKA	NEMAHA	KS	131	008914	O	1985	KISMET WEST	SEWARD	KS	175	009806	N	1986
KANOK	COWLEY	KS	035	368914	O	1956	KISNER	FINNEY	KS	055	381974	O	1961
KANOK NORTH	COWLEY	KS	035	368945	O	1957	KISNER SOUTH	HASKELL	KS	081	010954	O	1987
KAN-OPENER	PRATT	KS	151	003868	ON	1983	KITTLER	THOMAS	KS	193	382017	O	1972
KANSADA	NESS	KS	135	368976	O	1944	KITTERVILLE	HODGEMAN	KS	083	015300	O	1995
KANSADA WEST	NESS	KS	135	009800	O	1950	KIZLER	LYON	KS	111	382284	O	1969
KANSAS CENTER	RICE	KS	159	369010	O	1973	KIZLER NORTH	LYON	KS	111	382296	O	1972
KARIS	TREGO	KS	195	017945	O	2005	KLAVER	KINGMAN	KS	095	382486	ON	1960
KARIS NORTH	TREGO	KS	195	017946	O	2005	KLAVER NE	KINGMAN	KS	095	382501	ON	1977
KARST	BARTON	KS	009	001391	O	1980	KLEIER	SUMNER	KS	191	382539	O	1972
KARST SOUTH	BARTON	KS	009	010950	O	1987	KLENK	GRAHAM	KS	065	382734	O	1968
KASTENS	HARPER	KS	077	002134	O	1979	KLEPPER	BARTON	KS	009	382765	O	1951
KATE	STAFFORD	KS	185	019057	N	2006	KLEPPER NORTH	BARTON	KS	009	382796	O	1960
KATH	BARTON	KS	009	369844	O	1961	KLETCHKA	RAWLINS	KS	153	013492	O	1990
KATHKA	DECATUR	KS	039	369906	O	1961	KLEWENO	NESS	KS	135	382827	O	1963
KATY LAKE	ALLEN	KS	001	370154	O	1986	KLITZKE	NESS	KS	135	009807	O	1986
KAUFMAN (NEW)	RUSSELL	KS	167	370340	O	1966	KLOTZ	ELLIS	KS	051	382982	O	1969
KCKT	BARTON	KS	009	370844	O	1971	KNACKSTEDT	BARBER	KS	007	383238	ON	1967
KEARNS	GOVE	KS	063	013387	O	1990	KNEELAND	SEWARD	KS	175	383269	ON	1951
KECHI	SEDGWICK	KS	173	371069	O	1955	KNEELAND EAST	MEADE	KS	119	011462	ONA	1976
KEDDIE	RENO	KS	155	371100	O	1952	KNEELAND SOUTH	MEADE	KS	119	383331	ON	1967
KEE	ROOKS	KS	163	003869	O	1982	KNEELAND SOUTH	SEWARD	KS	175	383331	ON	1967
KEELEY	STAFFORD	KS	185	371286	ON	1959	KNEELAND SW	SEWARD	KS	175	001413	ON	1979
KEELEY SOUTH	STAFFORD	KS	185	017163	O	2002	NOB HILL	TREGO	KS	195	383455	O	2006
KEENAN	STAFFORD	KS	185	371379	O	1957	NOBEL	GRAHAM	KS	065	383579	O	1971
KEIGER CREEK	CLARK	KS	025	004174	N	1983	NOBEL SOUTH	GRAHAM	KS	065	002139	O	1980
KEIGER CREEK SW	CLARK	KS	025	018436	O	2005	KNOCHE	STAFFORD	KS	185	001414	ON	1951
KEIGHLEY	BUTLER	KS	015	372030	O	1926	KNOCHE SOUTH	STAFFORD	KS	185	383610	O	1956
KEIGHLEY EAST	BUTLER	KS	015	372061	O	1969	KNOCHE WEST	STAFFORD	KS	185	007389	O	1982
KEIGHLEY NW	BUTLER	KS	015	000289	O	1999	KNOEFLER	HODGEMAN	KS	083	001503	O	1977
KEIGHLEY WEST	BUTLER	KS	015	372105	O	1975	KNOLL	GRAHAM	KS	065	383641	O	1957
KEILMAN	NESS	KS	135	372123	O	1970	KNOLL NE	GRAHAM	KS	065	383664	O	1977
KEILMAN NORTH	NESS	KS	135	001395	O	1977	KNOLL NORTH	GRAHAM	KS	065	383672	O	1966
KEILMAN SE	NESS	KS	135	001396	O	1978	KNOLL NW	GRAHAM	KS	065	383703	O	1958
KEILMAN SOUTH	NESS	KS	135	012384	O	1988	KNOP	BARTON	KS	009	383827	O	1961
KEILMAN WEST	NESS	KS	135	001397	O	1978	KNOWLES	CHAUTAUQUA	KS	019	383951	O	1960
KEL	STEVENS	KS	189	001398	ON	1962	KNOX	BUTLER	KS	015	384106	N	1924
KELL	ELLIS	KS	051	372371	O	1966	KNUDSON	THOMAS	KS	193	384586	O	1977
KELLER	KINGMAN	KS	095	372433	O	1978	K-O	STEVENS	KS	189	007120	N	1984
KELLY	STAFFORD	KS	185	372805	O	1948	KOBER	RUSH	KS	165	384602	O	1959
KELLY WEST	STAFFORD	KS	185	373208	O	1959	KOBER SE	RUSH	KS	165	008537	O	1984
KELPET	TREGO	KS	195	003075	O	1983	KOBLER	GRAHAM	KS	065	384633	O	1958
KELPET NW	TREGO	KS	195	010492	O	1986	KOBLITZ WEST	ELLIS	KS	051	384726	O	1959
KEMPER	GRAHAM	KS	065	373766	O	1989	KOCHANOWSKI	LEAVENWORTH	KS	103	010111	ON	1986
KEMPER NE	NORTON	KS	137	014111	O	1992	KOCHIA	BARBER	KS	007	018418	OA	2005
KEMPER SW	GRAHAM	KS	065	013884	O	1991	KOEGEBOEHN	CHASE	KS	017	384757	ON	1959
KEMPTON	CHAUTAUQUA	KS	019	373859	O	1973	KOEHN	MCPHERSON	KS	113	384801	O	1974
KEMPTON SOUTH	CHAUTAUQUA	KS	019	008531	O	1984	KOELSCH	STAFFORD	KS	185	384819	ON	1952
KEN	CHEYENNE	KS	023	373890	O	1959	KOELSCH SE	STAFFORD	KS	185	384850	ON	1952
KENILWORTH	STAFFORD	KS	185	374510	O	1947	KOELSCH WEST	STAFFORD	KS	185	384912	ON	1959
KENILWORTH WEST	STAFFORD	KS	185	374521	O	1973	KOENIG	HASKELL	KS	081	384943	ON	1958
KENNEBEC	RUSSELL	KS	167	374779	O	1972	KOENIG EAST	HASKELL	KS	081	384974	O	1961
KENNIL	STAFFORD	KS	185	375161	ON	1954	KOENIG NE	HASKELL	KS	081	009808	O	1986
KENYON	GRAHAM	KS	065	375688	O	1957	KOESTER	BARTON	KS	009	385067	OA	2001
KENYON NE	GRAHAM	KS	065	018470	O	2005	KOESTER NORTH	BARTON	KS	009			

# KANSAS

Field Name	County Name	State Sub	Co Code	Field Code	Field Disc Type	Year	Field Name	County Name	State Sub	Co Code	Field Code	Field Disc Type	Year
KONDA	FORD	KS	057	385935	O	1956	LAKEY	SUMNER	KS	191	001539	O	1979
KONDA NORTH	FORD	KS	057	007490	ON	1984	LAKIN	KEARNY	KS	093	398989	O	1957
KONDA SE	FORD	KS	057	004100	ON	1982	LAKIN NW	KEARNY	KS	093	008543	O	1982
KONDA WEST	FORD	KS	057	005511	ON	1983	LAKIN SOUTH	KEARNY	KS	093	399000	O	1975
KONECNY	BARTON	KS	009	007491	O	1982	LAKIN TOWNSITE	KEARNY	KS	093	013888	O	1991
KONECNY NORTH	BARTON	KS	009	016716	O	1985	LALOUETTE	MARION	KS	115	399020	O	1957
KONOLD	PRATT	KS	151	001505	ON	1979	LAMBERT	BARBER	KS	007	399268	ON	1966
KONOLD EAST	PRATT	KS	151	006821	N	1984	LAMBORN	LEAVENWORTH	KS	103	010116	ON	1986
KOOPMAN	BARTON	KS	009	386245	O	1953	LAMONT	GREENWOOD	KS	073	399609	O	1926
KOOTZ	ELLSWORTH	KS	053	386276	O	1965	LAMOREE	NESS	KS	135	010784	O	1986
KOPRIVA	RAWLINS	KS	153	014032	O	1991	LAMOREE NORTH	NESS	KS	135	018419	O	2005
KOSTER	SHERIDAN	KS	179	386431	O	1968	LANDIS	BARBER	KS	007	400322	O	1955
KOSTNER	KINGMAN	KS	095	386462	O	1960	LANDON-FLOYD	CHAUTAUQUA	KS	019	400446	O	1936
KOSTNER NW	KINGMAN	KS	095	386471	ON	1974	LANDWEHR	BARBER	KS	007	004745	ON	1983
KOWALSKY	BARTON	KS	009	386524	O	1941	LANE	GREENWOOD	KS	073	400725	ON	1958
KOWALSKY SW	STAFFORD	KS	185	386524	O	1941	LANE LAKE	LANE	KS	101	007393	O	1983
KRAFT-PRUSA	STAFFORD	KS	185	386586	O	1950	LANE LAKE NORTH	LANE	KS	101	017708	O	2003
KRAFT-PRUSA	BARTON	KS	009	386819	ON	1937	LANE LAKE SOUTH	LANE	KS	101	007394	O	1983
KRAFT-PRUSA	ELLSWORTH	KS	053	386819	ON	1937	LANE NORTH	GREENWOOD	KS	073	008916	O	1985
KRAFT-PRUSA NE	RUSSELL	KS	167	386819	ON	1937	LANG	RUSSELL	KS	167	401035	O	1957
KRAFT-PRUSA NE	BARTON	KS	009	386881	O	1941	LANGDON	RENO	KS	155	401050	ON	1977
KRAMER-STERN	ELLSWORTH	KS	053	386881	O	1941	LANGDON EAST	RENO	KS	155	014115	ON	1992
KRAMER-STERN SOUTH	BUTLER	KS	015	386943	O	1926	LANGDON NE	RENO	KS	155	014116	O	1992
KRANK	BUTLER	KS	015	386974	O	1947	LANGDON SW	RENO	KS	155	010959	O	1981
KRANKENBERG	HODGEMAN	KS	083	008190	O	1974	LANGE	SUMNER	KS	191	401066	ON	1969
KRANZ	STAFFORD	KS	185	387036	OA	1956	LANGER	NESS	KS	135	401078	O	1974
KRANZ EAST	TREGO	KS	195	387067	O	1971	LANISIA	THOMAS	KS	193	401655	O	1959
KRANZ SW	TREGO	KS	195	019066	O	2006	LANSDOWNE NORTH	KINGMAN	KS	095	401748	ON	1950
KRAUS	NESS	KS	135	001508	O	1980	LANTERMAN	BARTON	KS	009	401841	ON	1934
KRAUS EAST	ELLIS	KS	051	387129	O	1936	LAPPIN	HODGEMAN	KS	083	401965	O	1962
KREHBIEL	ELLIS	KS	051	387133	O	1975	LAPPIN NE	HODGEMAN	KS	083	006656	O	1982
KREUTZER	MCPHERSON	KS	113	387242	O	1973	LAPPIN NORTH	HODGEMAN	KS	083	006657	O	1982
KRILEY	ELLIS	KS	051	387687	O	1968	LAPPIN SW	HODGEMAN	KS	083	010960	O	1987
KRISS	ROOKS	KS	163	387780	O	1943	LAPPIN WEST	HODGEMAN	KS	083	008545	O	1984
KRISTI	GREELEY	KS	071	009761	O	1999	LARAMIE	GREENWOOD	KS	073	008196	O	1984
KROEGER	BARBER	KS	007	011776	N	2003	LARCOM	COWLEY	KS	035	401996	O	1961
KROEGER NORTH	TREGO	KS	195	387842	O	1956	LARGENT	ROOKS	KS	163	402089	O	1971
KROEGER SOUTH	TREGO	KS	195	001509	O	1979	LARGENT SOUTH	ROOKS	KS	163	017254	O	2002
KROPP	TREGO	KS	195	001510	O	1979	LARKIN	BARTON	KS	009	402368	O	1951
KROY	HODGEMAN	KS	083	001511	O	1977	LARKIN NORTH	BARTON	KS	009	402386	O	1972
KRUE	COMANCHE	KS	033	010920	N	2000	LARKIN WEST	BARTON	KS	009	402399	O	1966
KRUEGER	BARTON	KS	009	387966	O	1968	LARNED	PAWNEE	KS	145	402430	ON	1949
KRUEGER SW	ELLIS	KS	051	387997	O	1948	LARNED NORTH	PAWNEE	KS	145	009817	O	1986
KRUG	ROOKS	KS	163	387997	O	1948	LARRABEE	SEWARD	KS	175	402554	ON	1967
KRUSE	ELLIS	KS	051	009809	O	1981	LARRABEE	STEVENS	KS	189	402554	ON	1967
KRUSE NW	RUSSELL	KS	167	388007	O	1972	LARRABEE NE	SEWARD	KS	175	010786	ONA	1986
KUENDO	ROOKS	KS	163	388028	O	1928	LARRABEE NORTH	STEVENS	KS	189	009818	ON	1986
KUMBERG	ROOKS	KS	163	388059	O	1951	LARRABEE NW	STEVENS	KS	189	007132	ON	1984
KUMBERG SE	MORTON	KS	129	014456	N	1993	LARRABEE SOUTH	STEVENS	KS	189	008546	ON	1984
KUNE	BARBER	KS	007	388493	O	1976	LARRABEE SW	STEVENS	KS	189	007613	N	1984
KUNE NORTH	BARBER	KS	007	000235	N	1988	LARRABEE WEST	STEVENS	KS	189	009819	O	1986
KUNE SOUTH	RUSSELL	KS	167	388571	O	1957	LARRISON	BARBER	KS	007	402600	ON	1975
KUNE SW	RUSSELL	KS	167	007390	O	1982	LARRISON	PRATT	KS	151	402600	ON	1975
KUNZ	RUSSELL	KS	167	007391	O	1981	LARRISON NORTH	PRATT	KS	151	402607	O	1976
KUNZE	ELLIS	KS	051	008602	O	1968	LARRISON SOUTH	BARBER	KS	007	016078	OA	1997
KUPPETZ	NESS	KS	135	010163	O	1950	LARSON NORTH	MCPHERSON	KS	113	402647	O	1960
KUSKA	TREGO	KS	195	019069	O	2006	LARUE	TREGO	KS	195	402847	O	1974
KUSKE	THOMAS	KS	193	388695	O	1965	LARUE NW	TREGO	KS	195	010505	O	1986
KUSKE WEST	SEDGWICK	KS	173	388819	O	1929	LASCO	SCOTT	KS	171	018980	O	2006
KUTINA	SEDGWICK	KS	173	388881	O	1969	LAST CHANCE	COFFEY	KS	031	403391	O	1977
KUTINA NW	TREGO	KS	195	388912	O	1955	LAST CHANCE	OSAGE	KS	139	403391	O	1977
KUTINA SOUTH	TREGO	KS	195	001513	O	1978	LAST HOPE	GRAHAM	KS	065	017919	O	2005
KUTINA SW	TREGO	KS	195	010501	O	1986	LAST HOPE NE	GRAHAM	KS	065	018420	O	2005
KUTINA WEST	TREGO	KS	195	006297	O	1984	LATHAM	BUTLER	KS	015	403422	O	1959
K-W	STAFFORD	KS	185	388943	O	1965	LATIMER	MORRIS	KS	127	403546	O	1959
KYLE	LOGAN	KS	109	388943	O	1962	LATON	ROOKS	KS	163	403577	O	1928
KYSOR	KINGMAN	KS	095	389401	O	2006	LATON EAST	OSBORNE	KS	141	404430	O	1982
L F J EAST	COWLEY	KS	035	008838	O	1978	LATTA	SUMNER	KS	191	403639	O	1927
L F J NW	COWLEY	KS	035	002677	O	1976	LATTA NORTH	SEDGWICK	KS	173	403670	O	1956
L T P	NESS	KS	135	390464	O	1962	LATTA NORTH	SUMNER	KS	191	403670	O	1956
L T P NORTH	NESS	KS	135	390470	O	1976	LATTA NW	SUMNER	KS	191	403701	ON	1956
LACERTE	GRAHAM	KS	065	393316	O	1956	LATTA SW	SUMNER	KS	191	403732	ON	1968
LACERTE NORTH	GRAHAM	KS	065	002144	O	1980	LAUD	BARTON	KS	009	403763	O	1961
LACEY	RUSSELL	KS	167	393347	O	1969	LAUPPE	COWLEY	KS	035	403918	O	1959
LACEY NE	RUSSELL	KS	167	393400	O	1981	LAVELLE	ELK	KS	049	404476	ON	1926
LACEY NW	RUSSELL	KS	167	393440	O	1984	LAW	GRAHAM	KS	065	404942	O	1957
LACEY SE	RUSSELL	KS	167	393471	O	1984	LAW NW	GRAHAM	KS	065	404972	O	1957
LACROSSE	RUSH	KS	165	390960	O	1968	LAW SE	GRAHAM	KS	065	405003	O	1955
LACROSSE EAST	RUSH	KS	165	001527	O	1980	LAW WEST	GRAHAM	KS	065	002147	O	1978
LACROSSE NW	RUSH	KS	165	012210	O	1988	LAWRENCE	DOUGLAS	KS	045	405220	N	1944
LACYGNE-CADMUS	LINN	KS	107	393750	ON	1936	LAWRENCE NORTH	LEAVENWORTH	KS	103	405313	N	1944
LADDER CREEK	WALLACE	KS	199	393874	O	2006	LAWSON	DECATUR	KS	039	405468	O	1961
LADNER	GRANT	KS	067	017046	O	2001	LAWSON NE	DECATUR	KS	039	001551	O	1980
LADNER NE	HASKELL	KS	081	017046	O	2003	LAWSON SE	DECATUR	KS	039	405494	O	1975
LADORE	NEOSHO	KS	133	393936	O	1944	LAWSON WEST	DECATUR	KS	039	405530	O	1968
LADORE NORTH	NEOSHO	KS	133	010957	N	1987	LAYHER	RUSSELL	KS	167	405716	O	1967
LADORE SOUTH	NEOSHO	KS	133	393967	ON	1944	LAYORK	LANE	KS	101	008549	O	1984
LADORE SW	LABETTE	KS	099	007129	N	1984	LAZY 17	NESS	KS	135	405738	O	1972
LADY	LABETTE	KS	099	009810	O	1986	LAZY 17 WEST	NESS	KS	135	001552	O	1977
LADY SE	COWLEY	KS	035	393998	O	1960	LAZY OK	PHILLIPS	KS	147	001548	O	1978
LAFONTAINE	COWLEY	KS	035	001529	O	1978	LAZY OK SE	PHILLIPS	KS	147	008917	O	1985
LAGO	WILSON	KS	205	394370	O	1944	LAZY OK SOUTH	PHILLIPS	KS	147	007395	O	1983
LAGO	GOVE	KS	063	007392	O	1983	LEACH	JACKSON	KS	085	406515	O	1963
LAGO NORTH	LANE	KS	101	007392	O	1983	LEAK	PRATT	KS	151	001554	ON	1978
LAGO WEST	GOVE	KS	063	008540	O	1984	LEAK SW	PRATT	KS	151	006822	O	1984
LAHEY	LANE	KS	101	006654	O	1984	LEAVENWORTH	LEAVENWORTH	KS	103	404434	O	1983
LAHMAN	STEVENS	KS	189	011992	ON	1989	LEAVENWORTH NE	LEAVENWORTH	KS	103	006659	ON	1984
LAHMAN SE	GOVE	KS	063	007492	O	1984	LEAVENWORTH WEST	LEAVENWORTH	KS	103	010961	ON	1985
LAIDLAW	WOODSON	KS	207	394680	O	1987	LECUYER	TREGO	KS	195	008918	O	1985
LAIRD	NESS	KS	135	394773	O	1963	LEDDY	SUMNER	KS	191	010789	O	1986
LAIRD NORTH	NESS	KS	135	001531	O	1977	LEDFOUR	GREENWOOD	KS	073	407453	O	1975
LAIRD SOUTH	NESS	KS	135	018934	O	2006	LEE	SUMNER	KS	191	407507	O	1951
LAIRD SW	NESS	KS	135	394835	O	1971	LEE RANCH	BARBER	KS	007	407646	N	2001
LAKE	BARBER	KS	007	394866	O	1959	LEESBURGH	STAFFORD	KS	185	408127	ON	1938
LAKE BARTON	BARTON	KS	009	395207	ON	1948	LEESBURGH WEST	STAFFORD	KS	185	408158	O	1965
LAKE CITY	BARBER	KS	007	395796	ON	1937	LEGERE	GRAHAM	KS	065	408470	O	1966
LAKE CREEK	LABETTE	KS	099	395858	O	1944	LEHIGH	MARION	KS	115	408499	ON	194



Field Name	County Name	State Sub	Co Code	Field Code	Field Disc Type Year	Field Name	County Name	State Sub	Co Code	Field Code	Field Disc Type Year
LEIGHTON	GOVE	KS	063	408853	O 1974	LITTLE ARK	HARVEY	KS	079	010117	N 1981
LEIGHTON NORTH	GOVE	KS	063	006972	O 1984	LITTLE BEAR CREEK	BARBER	KS	007	417761	ON 1954
LEIGHTON SE	GOVE	KS	063	003876	O 1983	LITTLE BEAVER CREEK	CHEYENNE	KS	023	417823	O 1962
LEIGHTON SOUTH	GOVE	KS	063	014161	O 1992	LITTLE BEAVER CREEK NORTH	CHEYENNE	KS	023	001575	O 1978
LEIGHTON WEST	GOVE	KS	063	408862	O 1977	LITTLE BEAVER CREEK SE	RAWLINS	KS	153	001576	O 1978
LEIKER	ELLIS	KS	051	408871	O 1943	LITTLE BLUE	NESS	KS	135	417885	O 1970
LEIKER EAST	ELLIS	KS	051	408902	O 1953	LITTLE BLUE EAST	NESS	KS	135	417888	O 1978
LEIKER NORTH	ELLIS	KS	051	408933	O 1956	LITTLE BLUE NORTH	LANE	KS	101	417891	O 1975
LEIKER SE	ELLIS	KS	051	408995	O 1954	LITTLE BLUE SE	NESS	KS	135	417905	O 1976
LEINMILLER	ELLIS	KS	051	409057	O 1959	LITTLE BLUE SOUTH	NESS	KS	135	417908	O 1973
LEISS	STAFFORD	KS	185	409119	O 1956	LITTLE BLUE SW	LANE	KS	101	417916	O 1971
LEISS NW	STAFFORD	KS	185	409150	O 1966	LITTLE CEDAR CREEK	COWLEY	KS	035	418133	O 1965
LEISS SE	STAFFORD	KS	185	409181	O 1961	LITTLE COON CREEK	FORD	KS	057	418381	O 1961
LEISS SW	STAFFORD	KS	185	409212	O 1963	LITTLE COON CREEK SOUTH	FORD	KS	057	017248	O 1987
LELA	PRATT	KS	151	409305	ON 1968	LITTLE COON CREEK SW	FORD	KS	057	003746	O 1987
LELA EAST	PRATT	KS	151	013393	O 1990	LITTLE RIO	RICE	KS	159	010120	ON 1986
LELA SOUTH	PRATT	KS	151	012559	O 1988	LITTLE SANDY CREEK	BARBER	KS	007	419568	ON 1973
LELA WEST	PRATT	KS	151	003083	O 1981	LITTLE SANDY CREEK	HARPER	KS	077	419568	ON 1973
LELAND	TREGO	KS	195	006921	O 2006	LITTLE SANDY CREEK EAST	HARPER	KS	077	005822	ON 1981
LELOUP	FRANKLIN	KS	059	409460	O 1944	LITTLE SANDY CREEK SOUTH	BARBER	KS	007	001581	O 1978
LEM	BARBER	KS	007	005600	ONA 1987	LITTLE VALLEY	MCPHERSON	KS	113	419838	O 1979
LEMERT	SEWARD	KS	175	409553	ON 1970	LITTLE VALLEY WEST	MCPHERSON	KS	113	011192	O 1985
LEMON EAST	HASKELL	KS	081	013007	OA 1989	LITTLE WAKARUSA	DOUGLAS	KS	045	004437	O 1983
LEMON NE	HASKELL	KS	081	409646	ON 1965	LITTLECHILD	TREGO	KS	195	420010	O 1974
LEMON RANCH SE	COMANCHE	KS	033	001562	ON 1979	LITTLER	CHASE	KS	017	420080	N
LEMONITON	CHAUTAUQUA	KS	019	410018	O 1956	LIVERPOOL CEMETERY	STANTON	KS	187	015136	N 1995
LENITON SE	CHAUTAUQUA	KS	019	007614	O 1984	LIVIN MOUND	PRATT	KS	151	420728	O 1972
LENORA	NORTON	KS	137	410111	O 1976	LIVINGOOD	BROWN	KS	013	003147	O 1944
LENORT	NORTON	KS	137	019058	O 2006	LIVINGOOD SOUTH	BROWN	KS	013	011784	O 1987
LEO	STAFFORD	KS	185	410328	O 1950	LLANA	GRAHAM	KS	065	421001	O 1971
LEON	BUTLER	KS	015	410421	O 1925	LLANOS	SHERMAN	KS	181	421094	ON 1958
LEONA	GOVE	KS	063	410669	O 1973	LLANOS SE	SHERMAN	KS	181	001585	O 1978
LEONARD	CHAUTAUQUA	KS	019	410731	O 1963	LLANOS SW	SHERMAN	KS	181	014358	O 1992
LEONHARDT	ELLIS	KS	051	410886	O 1962	LOBO	EDWARDS	KS	047	421451	O 1984
LEONHARDT EAST	ELLIS	KS	051	008202	O 1984	LOCK	KINGMAN	KS	095	421575	O 1959
LEONHARDT SE	ELLIS	KS	051	008550	O 1984	LOCKER	TREGO	KS	195	421637	O 1953
LEOTI GAS AREA	WICHITA	KS	203	002154	N 1980	LOCKER NORTH	TREGO	KS	195	003090	O 1982
LEOTI GAS AREA SE	WICHITA	KS	203	009825	N 1981	LOCKER NW	TREGO	KS	195	007402	O 1983
LEOVILLE	BARTON	KS	009	410948	O 1950	LOCKER SOUTH	TREGO	KS	195	017842	O 2004
LEOVILLE NORTH	BARTON	KS	009	003877	O 1982	LOCKPORT	HASKELL	KS	081	421761	ONA 2002
LERADO	RENO	KS	155	411134	ON 1935	LOCKPORT SOUTH	HASKELL	KS	081	017947	ONA 2005
LERADO EAST	RENO	KS	155	008978	O 1981	LOCLELA	ROOKS	KS	163	008553	O 1984
LERADO SE	RENO	KS	155	008920	O 1985	LOCLELA NORTH	ROOKS	KS	163	009103	O 1985
LESAGE	ROOKS	KS	163	411320	O 1960	LOCUST GROVE	ROOKS	KS	163	422288	O 1949
LESAGE EAST	ROOKS	KS	163	009100	O 1985	LOCUST GROVE SE	ROOKS	KS	163	422319	O 1951
LESAGE NE	ROOKS	KS	163	018979	O 2006	LOGAN	PHILLIPS	KS	147	422722	O 1945
LESAGE NORTH	ROOKS	KS	163	007398	O 1983	LOGAN EAST	PHILLIPS	KS	147	007494	O 1984
LESAGE NW	GRAHAM	KS	065	011482	O 1987	LOGAN SE	PHILLIPS	KS	147	422970	O 2006
LESAGE NW	ROOKS	KS	163	011482	O 1987	LOGANSFORT	LOGAN	KS	109	423063	O 1983
LESAGE SOUTH	ROOKS	KS	163	017897	O 2003	LOGANSFORT NW	LOGAN	KS	109	014782	O 1994
LESAGE WEST	GRAHAM	KS	065	009035	O 1985	LOGO	GOVE	KS	063	018960	O 2006
LESTER	DECATUR	KS	039	411537	O 1971	LOGSDEN	ELK	KS	049	423094	ON 1925
LESTER SOUTH	DECATUR	KS	039	411601	O 1973	LOHOFF	LANE	KS	101	423140	O 1978
LETTE	HASKELL	KS	081	014457	O 1993	LOHOFF EAST	LANE	KS	101	001587	O 1978
LETTE SE	HASKELL	KS	081	015135	ONA 1994	LOHOFF NE	LANE	KS	101	423148	O 1978
LETTE SW	HASKELL	KS	081	019026	N 2006	LOHOFF NORTH	LANE	KS	101	004749	O 1983
LEWIS	CLARK	KS	025	411940	ON 1975	LOHOFF SOUTH	LANE	KS	101	006661	O 1984
LEWIS	RUSSELL	KS	167	411940	O 1940	LOHOFF SW	LANE	KS	101	004438	O 1982
LEWZEIG	GRAHAM	KS	065	018643	O 2006	LOHOFF WEST	LANE	KS	101	423152	O 1978
LEXINGTON	CLARK	KS	025	412560	ON 1977	LONE ELM	ANDERSON	KS	003	424210	N 1983
LEXINGTON EAST	CLARK	KS	025	412591	N 1994	LONE STAR	ROOKS	KS	163	424799	O 1948
LEXINGTON NW	CLARK	KS	025	007133	ON 1984	LONE STAR WEST	ROOKS	KS	163	424954	O 1963
LEXINGTON SOUTH	CLARK	KS	025	412668	N 1979	LONG	BUTLER	KS	015	425264	O 1949
LIBERAL SE	SEWARD	KS	175	413080	ON 1947	LONG NE	BUTLER	KS	015	425729	O 1953
LIBERAL WEST	SEWARD	KS	175	005522	ON 1983	LONG VALLEY	STAFFORD	KS	185	426039	O 1964
LIBERAL-LIGHT	SEWARD	KS	175	413049	ON 1951	LONGANECKER	JOHNSON	KS	091	007135	ON 1984
LIBERAL-LIGHT NORTH	SEWARD	KS	175	004245	O 1981	LONGANECKER NORTH	JOHNSON	KS	091	008922	O 1985
LIBERTY	BARTON	KS	009	413142	O 1952	LONGANECKER SE	JOHNSON	KS	091	008923	O 1985
LIBERTY NE	BARTON	KS	009	413359	O 2006	LONG-SIMPSON	DECATUR	KS	039	016326	O 1998
LIBERTY NORTH	MONTGOMERY	KS	125	413390		LONGTON	CHAUTAUQUA	KS	019	426318	
LIBERTY RIVER	CLARK	KS	025	018959	OA 2006	LONGTON	ELK	KS	049	426318	ON 1902
LIBERTY SOUTH	MONTGOMERY	KS	125	413421		LONGTON NORTH	ELK	KS	049	426349	ON 1927
LIBRARY	ROOKS	KS	163	006299	O 1984	LONGTON SOUTH	ELK	KS	049	006662	O 1984
LICHTSINN	GRAHAM	KS	065	008205	O 1984	LOOKOUT HOLLOW	ELLIS	KS	051	426721	O 1950
LIEB	ELLIS	KS	051	413576	O 1956	LOOKOUT HOLLOW EAST	ELLIS	KS	051	426725	O 1976
LIEB EAST	ELLIS	KS	051	413607	O 1957	LOOKOUT HOLLOW NORTH	ELLIS	KS	051	016729	O 1991
LIEB NE	ELLIS	KS	051	009826	O 1981	LORD	ELK	KS	049	427210	O 1973
LIEB NW	ELLIS	KS	051	009036	O 1985	LORETTO	RUSH	KS	165	427423	OA 1945
LIEBENTHAL	RUSH	KS	165	413638	ON 1970	LORETTO NE	RUSH	KS	165	427434	O 1957
LIEBENTHAL NORTH	RUSH	KS	165	001567	O 1978	LORETTO NORTH	RUSH	KS	165	427465	O 1967
LIEBENTHAL SE	RUSH	KS	165	014037	N 1991	LO-RI	GOVE	KS	063	017438	O 2003
LIEBENTHAL SOUTH	RUSH	KS	165	007493	N 1984	LORRAINE	ELLSWORTH	KS	053	427527	O 1934
LIETZKE	BUTLER	KS	015	413700	O 1962	LORRAINE NORTH	ELLSWORTH	KS	053	427558	O 1953
LIGHTY	GRANT	KS	067	017709	O 2003	LORTON	COWLEY	KS	035	427589	O 1969
LINCOLN	STAFFORD	KS	185	414351	O 1951	LORTON NE	COWLEY	KS	035	007615	O 1982
LINDENMAN	GRAHAM	KS	065	415146	O 1959	LOST CREEK	BOURBON	KS	011	428271	O 1944
LINDENMAN WEST	GRAHAM	KS	065	415157	O 1965	LOST CREEK WEST	LINN	KS	107	011490	O 1987
LINDENMAN WEST	SHERIDAN	KS	179	415157	O 1965	LOST LAKE	KIOWA	KS	097	428364	OA 2004
LINDSBORG	MCPHERSON	KS	113	415653	O 1938	LOST SPRINGS	DICKINSON	KS	041	428581	ON 1927
LINDSBORG	SALINE	KS	169	415653	O 1938	LOST SPRINGS	MARION	KS	115	428581	ON 1926
LINDSBORG EAST	SALINE	KS	169	011486	O 1987	LOST SPRINGS	MORRIS	KS	127	428581	ON 1927
LINDSBORG SW	MCPHERSON	KS	113	415715	O 1966	LOUISBURG	MIAMI	KS	121	429108	ON 1927
LINNEBUR	KINGMAN	KS	095	416149	ON 1969	LOUISBURG NE	MIAMI	KS	121	429139	ON 1944
LINNEBUR NORTH	KINGMAN	KS	095	001572	O 1977	LOVE	ELK	KS	049	429542	O 1921
LINWOOD	LEAVENWORTH	KS	103	416366	ON 1921	LOVELL	COWLEY	KS	035	430007	O 1959
LION	PRATT	KS	151	416397	ON 1953	LOVE-THREE	SUMNER	KS	191	429666	ONA 1969
LION EAST	PRATT	KS	151	004246	O 1983	LOVE-THREE NORTH	SUMNER	KS	191	001601	ON 1977
LION NE	PRATT	KS	151	416459	O 1954	LOVETT	PAWNEE	KS	145	430441	ON 1954
LION NW	PRATT	KS	151	004247	ON 1982	LOWE	CHAUTAUQUA	KS	019	430751	O 1955
LION WEST	PRATT	KS	151	006660	ON 1984	LOWEMONT	LEAVENWORTH	KS	103	006300	O 1983
LIPPELMANN	DECATUR	KS	039	003088	O 1983	LOWEMONT SE	LEAVENWORTH	KS	103	009835	N 1985
LIPPELMANN NW	DECATUR	KS	039	010793	O 1986	LS	LANE	KS	101	003079	O 1981
LIPPOLDT	HODGEMAN	KS	083	416521	O 1963	LS EAST	LANE	KS	101	008192	O 1984
LIPPOLDT EAST	HODGEMAN	KS	083	004435	O 1981	LS NE	LANE	KS	101	004426	O 1983
LIPPOLDT NW	HODGEMAN	KS	083	416529	O 1974	LS NORTH	LANE	KS	101	004427	O 1982
LIPPOLDT SE	HODGEMAN	KS	083	016208	O 1998	LS WEST	LANE	KS	101	005583	O 1983
LIPPOLDT WEST	HODGEMAN	KS	083	008551	O 1981	LUCAS	PAWNEE	KS	145	432062	ON 1974
LIPS	CHASE	KS	017	416552	ON 1925	LUCERNE	SHERIDAN	KS	179	432186	O 1966
LIPS SOUTH	CHASE	KS	017	009101	N 1985	LUCERNE SE	SHERIDAN	KS	179	010122	O 1984
LISBON	SHERIDAN	KS	179	416831	O 2005	LUCK	GRAHAM	KS	065	432496	O 1945
LISCOE	ELK	KS	049	417141	O 1926	LUCK NE	GRAHAM	KS	065	005861	O 1983
LITT	RUSH	KS	165	417482	O 1964	LUCK NORTH	GRAHAM	KS	065	008924	O 1985
LITT NW	RUSH	KS	165	009829	O 1986	LUCKY LADY	ELLIS	KS	051	004443	O 1982

# KANSAS

Field Name	County Name	State Sub	Co Code	Field Code	Field Disc Type Year	Field Name	County Name	State Sub	Co Code	Field Code	Field Disc Type Year
LUCY	LANE	KS	101	432992	O 2000	MARSH	STAFFORD	KS	185	449331	O 1970
LUDWICK	PRATT	KS	151	433178	O 1944	MARSHALL LAW	GRAHAM	KS	065	002170	O 1977
LUDWICK NE	PRATT	KS	151	433209	ON 1960	MARTHA WASHINGTON	GRAHAM	KS	065	449827	O 1962
LUENING	SEDGWICK	KS	173	433395	O 1951	MARTHA WASHINGTON EAST	GRAHAM	KS	065	449858	O 1965
LUFT	CLARK	KS	025	433426	ON 1980	MARTHA WASHINGTON SE	GRAHAM	KS	065	011501	O 1987
LUKENS	BARBER	KS	007	433612	ON 1971	MARTIN	EDWARDS	KS	047	449889	ON 1966
LUKENS SOUTH	BARBER	KS	007	004106	O 1983	MARTIN	KIOWA	KS	097	449889	ON 1966
LULU	BARBER	KS	007	433953	O 1967	MARTIN CREEK SOUTH	SHERIDAN	KS	179	006359	O 1983
LUND	DECATUR	KS	039	434046	O 1982	MARTIN NORTH (NEW)	EDWARDS	KS	047	010130	ON 1977
LUNDGREN	GOVE	KS	063	434170	O 1952	MARTINA	ELLIS	KS	051	450075	O 1969
LUNDGREN EAST	GOVE	KS	063	007616	O 1982	MARTINA EAST	ELLIS	KS	051	001648	O 1980
LUNDGREN NE	GOVE	KS	063	008988	O 1985	MARVEL	FORD	KS	057	450354	N 1983
LUNDGREN NW	GOVE	KS	063	010971	O 1987	MARVIN	ELLIS	KS	051	450385	O 1969
LUNDGREN SE	GOVE	KS	063	008555	O 1984	MARVIN NORTH	ELLIS	KS	051	450404	O 1973
LUNDGREN WEST	GOVE	KS	063	011998	O 1988	MARVIN SE	ELLIS	KS	051	001651	O 1977
LUNSFORD	JEFFERSON	KS	087	434232	N 1986	MARY A	BARTON	KS	009	450447	O 1966
LUNT	PRATT	KS	151	434263	ON 1964	MARY A NE	BARTON	KS	009	450478	O 1970
LUTZ	STAFFORD	KS	185	435069	O 1963	MARY HANNA	GRAHAM	KS	065	010975	O 1987
LY-GREEN	GREENWOOD	KS	073	435341	O 1951	MARY IDA	BARTON	KS	009	450633	O 1950
LY-GREEN	LYON	KS	111	435341	O 1954	MARY IDA	RICE	KS	159	450633	O 1950
LYND	ROOKS	KS	163	435930	O 1951	MARY IDA NORTH	BARTON	KS	009	450664	O 1952
LYND SOUTH	ROOKS	KS	163	435992	O 1966	MARY IDA NORTH	RICE	KS	159	450664	O 1953
LYND SW	ROOKS	KS	163	436023	O 1952	MARY IDA SOUTH	RICE	KS	159	450695	O 1957
LYND WEST	ROOKS	KS	163	436054	O 1960	MARYHALL	BARBER	KS	007	017020	ONA 1997
LYONS	RICE	KS	159	436364	ON 1927	MASON	KINGMAN	KS	095	451346	N 1985
LYONS GAS AREA	RICE	KS	159	436401	N 1973	MASSEY	EDWARDS	KS	047	451749	ON 1957
LYONS SW	RICE	KS	159	436550	ON 1955	MASSEY	PAWNEE	KS	145	451749	ON 1957
LYONS TOWNSITE	RICE	KS	159	436581	ON 1964	MASSIER	TREGO	KS	195	451811	O 1969
LYONS WEST	RICE	KS	159	436612	ON 1963	MASSIER EAST	TREGO	KS	195	019070	O 2006
M I H	GRAY	KS	069	007617	O 1982	MASSONI NW	SEWARD	KS	175	452064	ON 1974
MABEL L	GOVE	KS	063	438287	O 1972	MASTERS CREEK	MORRIS	KS	127	452106	O 1983
MABEL L NW	GOVE	KS	063	007618	O 1981	MATER	BARTON	KS	009	452400	O 1965
MABEL L WEST	GOVE	KS	063	002166	O 1980	MATER SOUTH	BARTON	KS	009	452431	O 1966
MACADOO	BARBER	KS	007	013706	O 1991	MATTHEW	BARTON	KS	009	009851	O 1986
MACADOO SOUTH	BARBER	KS	007	014461	ONA 1993	MAVID	GRAHAM	KS	065	454260	O 1969
MACHIN	RUSSELL	KS	167	438729	O 1958	MAVID EAST	GRAHAM	KS	065	454265	O 1976
MACHIN NORTH	RUSSELL	KS	167	001617	O 1975	MAX	STAFFORD	KS	185	454291	ON 1938
MACKSVILLE	PAWNEE	KS	145	439163	ON 1941	MAX EAST	STAFFORD	KS	185	454322	O 1961
MACKSVILLE	STAFFORD	KS	185	439163	ON 1941	MAX NORTH	STAFFORD	KS	185	454353	O 1956
MACKSVILLE EAST	STAFFORD	KS	185	439194	ON 1954	MAX SE	STAFFORD	KS	185	006665	O 1984
MACKSVILLE TOWNSITE	STAFFORD	KS	185	439225	ON 1961	MAX SOUTH	STAFFORD	KS	185	454384	ON 1950
MACNAMEE EAST	RUSH	KS	165	010973	O 1971	MAXWELL	MCPHERSON	KS	113	454725	O 1948
MACY	JOHNSON	KS	091	004446	O 1968	MAYBACH	BARTON	KS	009	455159	O 1962
MADDEN	TREGO	KS	195	439566	O 1967	MAYBACH WEST	BARTON	KS	009	455190	O 1969
MADDEN NORTH	TREGO	KS	195	439628	O 2005	MAYBERRY	BARBER	KS	007	455252	ON 1982
MADDEN SW	TREGO	KS	195	439635	O 1975	MAYBERRY NORTH	BARBER	KS	007	455283	ON 1984
MADDEN WEST	TREGO	KS	195	439641	O 1973	MAYFIELD	SUMNER	KS	191	455469	O 1957
MADDIE	TREGO	KS	195	018978	O 2006	MAYHEW	ROOKS	KS	163	455624	O 1951
MADDIX	COWLEY	KS	035	439659	O 1952	M-B	FORD	KS	057	002165	O 1980
MADDIX NORTH	COWLEY	KS	035	439690	ON 1957	MCAHREN	PRATT	KS	151	001667	ON 1978
MADDY NORTH	ROOKS	KS	163	439745	O 1975	MCAHREN NE	PRATT	KS	151	001668	N 1980
MADISON TOWNSITE	GREENWOOD	KS	073	010125	O 1981	MCAHREN SE	PRATT	KS	151	004758	N 1982
MAES	ELLSWORTH	KS	053	440310	O 1952	MCALISTER	CHAUTAUQUA	KS	019	013900	O 1925
MAGDALENE	NESS	KS	135	440510	O 1972	MCARTHUR	RENO	KS	155	456438	O 1980
MAGIE	LANE	KS	101	007405	O 1983	MCARTHUR SOUTH	RENO	KS	155	011541	N 2000
MAGIE NORTH	LANE	KS	101	013017	O 1989	MCBRIDE	PRATT	KS	151	456562	O 1976
MAGIE NW	LANE	KS	101	018961	O 2006	MCBRIDE EAST	PRATT	KS	151	008927	O 1985
MAGIE SW	LANE	KS	101	019027	O 2006	MCBROOM	RUSSELL	KS	167	008231	O 1984
MAHANNAH	COWLEY	KS	035	441302	O 1918	MCCAIG	BUTLER	KS	015	456624	O 1937
MAHONEY	RUSSELL	KS	167	441426	ON 1940	MCCALL	TREGO	KS	195	456655	O 1978
MAHONEY SOUTH	RUSSELL	KS	167	000720	O 1981	MCCALL EAST	TREGO	KS	195	006851	O 1984
MAHONEY WEST	RUSSELL	KS	167	441488	O 1993	MCCALL NE	TREGO	KS	195	007411	O 1983
MALONE	CHAUTAUQUA	KS	019	442635	O 1928	MCCALL SOUTH	TREGO	KS	195	001670	O 1980
MALONE EAST	CHAUTAUQUA	KS	019	008556	O 1984	MCCALL SW	TREGO	KS	195	001671	O 1980
MANGO	MORTON	KS	129	007407	N 1983	MCCANDLESS	STAFFORD	KS	185	456965	ONA 1944
MANN	BUTLER	KS	015	443937	O 1960	MCCANDLESS NE	STAFFORD	KS	185	456996	O 1960
MANNING	LANE	KS	101	444216	O 1978	MCCANDLESS NW	STAFFORD	KS	185	008561	O 1985
MANNING	SCOTT	KS	171	444216	O 1978	MCCANN	BUTLER	KS	015	457027	O 1933
MANNING NW	SCOTT	KS	171	010127	O 1986	MCCANN NORTH	BUTLER	KS	015	006666	O 1984
MANNING SW	SCOTT	KS	171	017711	ON 2003	MCCARTY	EDWARDS	KS	047	457058	ON 1929
MANNING TOWNSITE	SCOTT	KS	171	010128	O 1985	MCCARTY NE	EDWARDS	KS	047	457089	ON 1930
MANNING TOWNSITE NE	SCOTT	KS	171	017881	O 2004	MCCARTY NORTH	EDWARDS	KS	047	457120	ON 1979
MANNING TOWNSITE SOUTH	SCOTT	KS	171	010974	O 1987	MCCAULEY	BARTON	KS	009	457275	O 1949
MANNING TOWNSITE SW	SCOTT	KS	171	013019	O 1989	MCCAY	COMANCHE	KS	033	009853	N 1986
MANNING WEST	SCOTT	KS	171	017745	O 2004	MCCLAIN	NEMAHA	KS	131	457385	O 1982
MANSUR	COWLEY	KS	035	444526	ON 1949	MCCLAIN SW	NEMAHA	KS	131	004452	O 1983
MANSUR NW	COWLEY	KS	035	444557	ON 1972	MCCLANAHAN	EDWARDS	KS	047	457399	ON 1958
MANSUR SW	COWLEY	KS	035	444588	O 1959	MCCLANAHAN WEST	EDWARDS	KS	047	457449	
MANSZ	RICE	KS	159	444619	O 1948	MCCELLELLAN	ROOKS	KS	163	457492	O 1945
MANTANZAS	CHAUTAUQUA	KS	019	444650	ON 1944	MCCELLELLAN SOUTH	ROOKS	KS	163	009854	O 1981
MANTENO	NESS	KS	135	444681	O 1945	MCCLINTOCK	RICE	KS	159	457616	ON 1962
MANTENO SW	NESS	KS	135	452391	O 1978	MCCLURE (NEW)	BARBER	KS	007	457771	ON 1966
MANTER TOWNSHIP	STANTON	KS	187	017040	OA 2001	MCCLURG	ROOKS	KS	163	001675	O 1977
MAPTZ	NESS	KS	135	006663	O 1982	MCCLURG WEST	ROOKS	KS	163	009041	O 1985
MANY CREEKS	GRANT	KS	067	445006	O 1979	MCCOLLUM	COWLEY	KS	035	001676	O 1980
MANY CREEKS NW	GRANT	KS	067	015867	O 1999	MCCOLLUM SOUTH	COWLEY	KS	035	000287	O 1987
MANY CREEKS SOUTH	GRANT	KS	067	009844	O 1985	MCCOLM	CLARK	KS	025	457910	ON 1975
MAPES	DECATUR	KS	039	445232	O 1972	MCCORMICK	NESS	KS	135	458368	O 1979
MAPLE	COWLEY	KS	035	445239	O 1958	MCCOY	GREENWOOD	KS	073	458422	O 1971
MAPLE GROVE	HARPER	KS	077	445270	ON 1965	MCCRACKEN	NESS	KS	135	458484	O 1957
MAPLE GROVE	KINGMAN	KS	095	445270	ON 1965	MCCRACKEN	RUSH	KS	165	458484	O 1957
MAPLE GROVE SOUTH	HARPER	KS	077	445363	ON 1967	MCCRACKEN NE	RUSH	KS	165	458546	O 1968
MAPLE GROVE SOUTH	KINGMAN	KS	095	445363	ON 1967	MCCRACKEN NORTH	RUSH	KS	165	458577	O 1962
MAPLETON	BOURBON	KS	011	445642	N 1941	MCCRACKEN SOUTH	RUSH	KS	165	017164	O 2002
MAPLETON NE	BOURBON	KS	011	009845	O 1982	MCCREIGHT	NESS	KS	135	013710	O 1990
MAPLETON NE	LINN	KS	107	009845	O 1982	MCCREIGHT NORTH	NESS	KS	135	018500	O 2006
MAPLETON SW	BOURBON	KS	011	445673	ON 1944	MCCREIGHT NW	NESS	KS	135	014043	O 1991
MARC	ROOKS	KS	163	446076	O 1948	MCCULLOUGH	BUTLER	KS	015	458794	O 1936
MARCOTTE	ROOKS	KS	163	446479	O 1944	MCCUNE	CRAWFORD	KS	037	458825	O 1929
MARCOTTE SE	ROOKS	KS	163	001634	O 1978	MCCUNE TOWNSITE	CRAWFORD	KS	037	458856	O 1944
MARCOTTE WEST	ROOKS	KS	163	009846	O 1981	MCCUNE WEST	CRAWFORD	KS	037	001677	O 1976
MARENA	HODGEMAN	KS	083	446656	O 1973	MCCUNE WEST	LABETTE	KS	099	001677	O 1976
MARENA NORTH	HODGEMAN	KS	083	005844	O 1981	MCCUNE WEST	NEOSHO	KS	133	001677	O 1976
MARGARET	SUMNER	KS	191	446820	ON 1946	MCCUTCHEON	KINGMAN	KS	095	459073	ON 1955
MARGHEIM	NESS	KS	135	446975	O 1958	MCDANIEL	LOGAN	KS	109	459135	O 1982
MARGHEIM NORTH	NESS	KS	135	446984	O 1976	MCDONALD	NESS	KS	135	459197	O 1963
MARIAS DES CYGNES	WABAUNSEE	KS	197	447192	O 1969	MCDONALD EAST	NESS	KS	135	001678	O 1977
MARIE	GRAHAM	KS	065	447254	O 2003	MCDONALD NE	NESS	KS	135	459321	O 1963
MARION TOWNSITE	MARION	KS	115	009038	O 1985	MCDONALD NW	NESS	KS	135	006973	O 1984
MARKLEY	SUMNER	KS	191	448339	O 1958	MCFADDEN	SHERIDAN	KS	179	459782	O 1974
MARNANE	BUTLER	KS	015	009847	O 1927	MCFADDEN NORTH	SHERIDAN	KS	179	005831	O 1981
MARQUIS	BARTON	KS	009	449021	O 1960	MCFADDEN SOUTH	SHERIDAN	KS	179	009106	O 1985
MARQUIS SOUTH	BARTON	KS	009	001643	O 1977	MCFARLAND	GRAHAM	KS	065	460034	O 1986

Field Name	County Name	State Sub	Co Code	Field Code	Field Disc Type	Year	Field Name	County Name	State Sub	Co Code	Field Code	Field Disc Type	Year
MC FARLAND SOUTH	GRAHAM	KS	065	460158	O	2002	MESERVE NORTH	TREGO	KS	195	011509	O	1987
MCGAUGHEY	NESS	KS	135	460275	O	1971	MESERVE SOUTH	TREGO	KS	195	010979	O	1987
MCGINTY	STAFFORD	KS	185	460437	O	1950	MESENGER	KINGMAN	KS	095	469900	ONA	1968
MCGINTY NW	STAFFORD	KS	185	460468	O	1951	METCALF	DECATUR	KS	039	470117	O	1975
MCGLASSON	CHAUTAUQUA	KS	019	460499	O	1948	METCALF SW	DECATUR	KS	039	008566	O	1984
MCGLASSON SOUTH	CHAUTAUQUA	KS	019	001681	O	1980	METTS	STEVENS	KS	189	013256	ONA	1989
MCGLASSON WEST	CHAUTAUQUA	KS	019	460530	O	1959	METTS NW	STEVENS	KS	189	017339	O	2003
MCGUIRE-GOEMANN	BARBER	KS	007	460778	ON	1955	METTS WEST	STEVENS	KS	189	017587	N	2003
MCGUIRE-GOEMANN NW	BARBER	KS	007	007624	ON	1984	METZ	SUMNER	KS	191	470210	O	1951
MCGUIRE-GOEMANN SOUTH	BARBER	KS	007	007625	ON	1981	MEYERS	MEADE	KS	119	470520	ON	1963
MCHALE	ROOKS	KS	163	460809	O	1948	MEYERS WEST	MEADE	KS	119	017102	N	2002
MCHALE NORTH	ROOKS	KS	163	460840	O	1967	MICHIGAN	SCOTT	KS	171	471212	O	1974
MCLHENNY	SUMNER	KS	191	460902	O	1958	MICHIGAN WEST	SCOTT	KS	171	003891	O	1983
MCKAY	COWLEY	KS	035	461150	ON	1951	MICHLER	NESS	KS	135	018438	O	2005
MCKEAN	SCOTT	KS	171	461168	O	2006	MICK	ELLIS	KS	051	001704	O	2006
MCKELVEY	PRATT	KS	151	009043	O	1981	MICKLESON	GRAHAM	KS	065	471226	O	1952
MCKENNA	ROOKS	KS	163	461274	O	1969	MICKLESON NE	GRAHAM	KS	065	471288	O	1969
MCKENNA NORTH	ROOKS	KS	163	006668	O	1982	MICKLESON SE	GRAHAM	KS	065	013257	O	1989
MCKINNEY	CLARK	KS	025	461491	ON	1950	MIDDLE CREEK	LANE	KS	101	471598	O	1979
MCKINNEY NE	MEADE	KS	119	461491	ON	1950	MIDDLE CREEK EAST	LANE	KS	101	010134	ON	1986
MCKINNEY NE	MEADE	KS	119	009855		1981	MIDDLE CREEK NE	LANE	KS	101	007421	O	1981
MCKINNEY NORTH	CLARK	KS	025	016852	N	2001	MID-LUND	GOVE	KS	063	011801	O	1987
MCKINNEY NORTH	MEADE	KS	119	016852	N	2001	MIDSTREAM	STEVENS	KS	189	011511	N	1987
MCKITRICK	STAFFORD	KS	185	461615	O	1966	MIDWAY DRAW	SHERIDAN	KS	179	009108	O	1985
MCLAUGHLIN	SUMNER	KS	191	461770	O	1968	MILAN	SUMNER	KS	191	473675	ON	1961
MCLEAN	EDWARDS	KS	047	461832	ON	1979	MILAN NW	SUMNER	KS	191	009868	O	1981
MCLEAN SOUTH	EDWARDS	KS	047	009003	ON	1981	MILDREXTER	GRAHAM	KS	065	473892	O	1955
MCLOUTH	JEFFERSON	KS	087	462049	O	1939	MILDREXTER SE	GRAHAM	KS	065	473923	O	1958
MCLOUTH	LEAVENWORTH	KS	103	462049	O	1939	MILL CREEK	WABAUNSEE	KS	197	474357	O	1950
MCLOUTH NORTH	JEFFERSON	KS	087	462080	N	1939	MILL CREEK SW	WABAUNSEE	KS	197	010135	O	1986
MCLOUTH NW	JEFFERSON	KS	087	008562	N	1985	MILLARD	BARTON	KS	009	474481	O	1944
MCLOUTH SOUTH	JEFFERSON	KS	087	016726	O	1985	MILLBROOK	GRAHAM	KS	065	474543	O	1951
MCLOUTH WEST	JEFFERSON	KS	087	006974	N	1984	MILLER	HARPER	KS	077	474574	O	1955
MC MILLAN	STAFFORD	KS	185	462204	O	2004	MILLRICH	SCOTT	KS	171	009869	O	1986
MC MILLEN	ROOKS	KS	163	002177	O	1982	MILLRICH SE	SCOTT	KS	171	009870	O	1986
MC MILLION	CLARK	KS	025	009857	O	1982	MILLRICH SOUTH	SCOTT	KS	171	017041	O	2001
MC MORAN	COMANCHE	KS	033	462328	O	1961	MILLS	ELK	KS	049	475535	O	1927
MC MULLEN	ROOKS	KS	163	462390	O	1952	MILLSACK	GOVE	KS	063	005648	O	1982
MC MURTRY	MCPHERSON	KS	113	462483	O	1960	MILLSACK NORTH	GOVE	KS	063	010810	O	1986
MC NAIR	NESS	KS	135	462607	O	1963	MILTON	NESS	KS	135	476248	O	1970
MC NAMEE	RUSH	KS	165	462638	O	1969	MILTON NW	NESS	KS	135	004459	O	1983
MC NAMEE EAST	RUSH	KS	165	462669	O	1971	MILTON SW	NESS	KS	135	017949	O	2005
MC NEE	CHAUTAUQUA	KS	019	014567	N	1993	MINFIELD	BARBER	KS	007	018977	N	2006
MC NINCH	NESS	KS	135	011799	O	1987	MINER	NESS	KS	135	476620	O	1970
MC NINCH	TREGO	KS	195	011799	O	1987	MINER NE	NESS	KS	135	476628	O	1975
MC NOWAN	CHAUTAUQUA	KS	019	004759	O	1981	MINER WEST	NESS	KS	135	007627	O	1984
MC NOWN	CHAUTAUQUA	KS	019	462855	O	1926	MINGO	THOMAS	KS	193	477023	O	1952
MC NOWN NORTH	CHAUTAUQUA	KS	019	010978	O	1987	MINGONA	BARBER	KS	007	477054	O	1962
MC PHERSON	MCPHERSON	KS	113	462948	ON	1928	MINIUM	SHERIDAN	KS	179	477116	O	1964
MC QUEEN	GRAY	KS	069	004251	O	1980	MINIUM NW	SHERIDAN	KS	179	018448	O	2005
MC QUEEN SE	GRAY	KS	069	009858	O	1981	MINNEHA	SEDGWICK	KS	173	477147	O	1951
MCR	BARBER	KS	007	463072	O	1961	MINNEHA NORTH	SEDGWICK	KS	173	477178	O	1960
MCREYNOLDS	BARBER	KS	007	463134	ON	1955	MINNEHA NW	SEDGWICK	KS	173	477209	O	1951
MCREYNOLDS NE	BARBER	KS	007	008929	N	1985	MINNEHA WEST	SEDGWICK	KS	173	477240	O	1965
MCREYNOLDS SOUTH	BARBER	KS	007	008979	N	1981	MINNEOLA	FORD	KS	057	003094	ON	1981
MC VEY	GRAHAM	KS	065	463165	O	1958	MINNEOLA SOUTH	FORD	KS	057	006852	O	1984
MC VICKER	NESS	KS	135	463196	O	1966	MINNIE O	ROOKS	KS	163	477519	O	1962
MC VICKER SE	NESS	KS	135	010133	O	1985	MINNIE O SOUTH	ROOKS	KS	163	477550	O	1966
MC WHERTER	WOODSON	KS	207	463227	O	1955	MIRT	SUMNER	KS	191	000290	O	1999
MC WHERTER NE	WOODSON	KS	207	010803	ON	1956	MIRT EAST	SUMNER	KS	191	015916	O	1999
MC WHIRTER	LANE	KS	101	007416	O	1981	MISSLER	MEADE	KS	119	478789	O	1976
MC WHIRTER NORTH	LANE	KS	101	005875	O	1983	MISSOURI FLATS	GOVE	KS	063	478802	O	1973
MC WHIRTER NW	LANE	KS	101	019067	O	2006	MISSOURI FLATS EAST	GOVE	KS	063	002183	O	1978
MC WHIRTER SW	LANE	KS	101	016629	O	2000	MISSOURI FLATS NE	GOVE	KS	063	478806	O	1973
MEADE	MEADE	KS	119	463545	ON	1976	MISSOURI FLATS NW	GOVE	KS	063	478813	O	1975
MEADE NORTH	MEADE	KS	119	009859	N	1981	MISSOURI FLATS SOUTH	GOVE	KS	063	018962	O	2006
MEADOWSIDE	BARTON	KS	009	464010	O	1949	MISSOURI FLATS WEST	GOVE	KS	063	008931	O	1985
MEADOWSIDE NW	BARTON	KS	009	464041	O	1959	MITCHELL	GRAHAM	KS	065	478945	O	1958
MEAIRS	BARBER	KS	007	464072	ON	1966	MIXER	ELLIS	KS	051	479348	O	1965
MEAIRS SOUTH	BARBER	KS	007	010543	ON	1985	MJR	RAWLINS	KS	153	009144	O	1977
MEASE	BARBER	KS	007	464413	ON	1954	MOD	NORTON	KS	137	480371	O	1980
MECKEL	RUSSELL	KS	167	009860	O	1962	MOD EAST	NORTON	KS	137	015405	O	1995
MECKEL SOUTH	RUSSELL	KS	167	464506	O	1969	MOD SW	NORTON	KS	137	019059	O	2006
MECKFESSEL	PAWNEE	KS	145	438915	O	1955	MODOC	SCOTT	KS	171	015406	O	1995
MEDFORD	THOMAS	KS	193	464692	O	1988	MOERER	WOODSON	KS	207	007630	O	1984
MEDICINE CREEK	ROOKS	KS	163	464840	O	1952	MOEWS	FRANKLIN	KS	059	009873	O	1982
MEDICINE LODGE-BOGGS	BARBER	KS	007	465002	ON	1927	MOFFETT	BARBER	KS	007	480752	O	1944
MEDICINE RIVER	BARBER	KS	007	465219	ONA	1964	MOFFETT NORTH	BARBER	KS	007	004461	ON	1983
MEDICINE RIVER SW	BARBER	KS	007	004760	OA	1983	MOFFETT NW	BARBER	KS	007	006304	ON	1984
MEDICINE RIVER WEST	BARBER	KS	007	018935	N	2003	MOFFETT WEST	BARBER	KS	007	480783	O	1965
MEEK	SUMNER	KS	191	465591	O	1956	MOHLER	MEADE	KS	119	481000	ONA	1957
MEEK NORTH	SUMNER	KS	191	009862	ON	1986	MOHLER EAST	MEADE	KS	119	481015	ON	1973
MEEK SW	SUMNER	KS	191	014162	N	1992	MOHLER NE	MEADE	KS	119	481031	ON	1958
MEEK WEST	SUMNER	KS	191	009863	N	1981	MOLINE	ELK	KS	049	481093	O	1928
MEIER	RUSSELL	KS	167	466087	O	1948	MOLINE NORTH	ELK	KS	049	001723	O	1980
MEILS	SUMNER	KS	191	466149	O	1960	MOLINE SOUTH	ELK	KS	049	481124	ON	1935
MEISTRELL SW	ELLIS	KS	051	466211	O	1959	MOLLOHAGEN	RICE	KS	159	003895	O	1982
MELLARD	RUSSELL	KS	167	466459	O	1963	MOLLOHAM	HARPER	KS	077	002185	O	1977
MELLARD EAST	RUSSELL	KS	167	007419	O	1983	MONA	RENO	KS	155	481248	O	1987
MELLECKER	HODGEMAN	KS	083	466490	O	1963	MONAGHAN	DECATUR	KS	039	481279	O	1952
MELLECKER NORTH	HODGEMAN	KS	083	007626	O	1984	MONAGHAN NE	DECATUR	KS	039	015860	O	1997
MELLIES	BUTLER	KS	015	008989	O	1985	MONAGHAN NORTH	DECATUR	KS	039	005901	O	1983
MELLOR	BUTLER	KS	015	466614	O	1957	MONG	TREGO	KS	195	481713	O	1962
MELLOR EAST	BUTLER	KS	015	466645	O	1958	MONG SOUTH	TREGO	KS	195	004462	O	1983
MELLOR NE	BUTLER	KS	015	466676	O	1958	MONGER	GRAY	KS	069	004111	O	1981
MENDOTA	ELLIS	KS	051	467358	O	1951	MONMOUTH	CRAWFORD	KS	037	481775	ON	1944
MENDOTA EAST	ELLIS	KS	051	467363	O	1980	MONMOUTH NW	CRAWFORD	KS	037	481785	ON	1947
MENDOTA SOUTH	ELLIS	KS	051	467411	O	1983	MONT IDA	ANDERSON	KS	003	015483	O	1996
MENDOTA SW	ELLIS	KS	051	004456	O	1980	MONTANA	LABETTE	KS	099	012583	O	2001
MENLO PARK	THOMAS	KS	193	017308	O	1996	MONTGOMERY	GRAHAM	KS	065	482860	O	1953
MERLE	STAFFORD	KS	185	468691	O	1949	MONTGOMERY EAST	GRAHAM	KS	065	482891	O	1958
MERRILL RANCH	COMANCHE	KS	033	469001	O	1968	MONT-SOL	PHILLIPS	KS	147	482302	O	1954
MERRITT	PAWNEE	KS	145	469020	ON	1957	MONT-SOL SOUTH	PHILLIPS	KS	147	482333	O	1962
MERSHON	STAFFORD	KS	185	469156	O	1963	MONUMENT	LOGAN	KS	109	483046	O	1959
MERTEN EAST	BARTON	KS	009	469218	O	1967	MONUMENT NE	LOGAN	KS	109	483170	O	1978
MERTEN NE	BARTON	KS	009	469249	O	1946	MONUMENT NORTH	LOGAN	KS	109	483175	O	1997
MERTEN SW	BARTON	KS											



# KANSAS

Field Name	County Name	State Sub	Co Code	Field Code	Field Disc Type	Year	Field Name	County Name	State Sub	Co Code	Field Code	Field Disc Type	Year
MOON	COWLEY	KS	035	483356	O	1970	NATOMA	ROOKS	KS	163	499417	O	1961
MOONEY	HODGEMAN	KS	083	483480	O	1966	NATOMA EAST	OSBORNE	KS	141	499432	O	1978
MOONEY EAST	HODGEMAN	KS	083	483511	ON	1966	NATOMA NW	ROOKS	KS	163	499448	O	1965
MOORE	PRATT	KS	151	483635	O	1949	NATOMA TOWNSITE	OSBORNE	KS	141	015445	O	1979
MOORE SW	PRATT	KS	151	483883	ON	1953	NAUMAN	COWLEY	KS	035	007636	O	1982
MOORE WEST	PRATT	KS	151	483914	O	1959	NEAL	GREENWOOD	KS	073	500526	O	1900
MOORE-JOHNSON	GREELEY	KS	071	013500	O	1990	NEDDAM	ELLIS	KS	051	501053	O	1957
MOORE-JOHNSON SE	GREELEY	KS	071	013501	O	1990	NEFF	KEARNY	KS	093	501425	O	1986
MOORE-JOHNSON SOUTH	GREELEY	KS	071	013502	ON	1990	NEFF EAST	KEARNY	KS	093	016918	O	1989
MOPAC	STAFFORD	KS	185	484255	O	1954	NEGRO CREEK	KINGMAN	KS	095	501487	ON	1962
MOPAC SOUTH	STAFFORD	KS	185	006305	OA	1984	NEGRO CREEK SOUTH	KINGMAN	KS	095	006307	N	1984
MORAN	ALLEN	KS	001	484565	ON	1903	NEHO	NESS	KS	135	018501	N	2006
MOREHEAD	NEOSHO	KS	133	484844	ON	1938	NEILL	STAFFORD	KS	185	501673	O	1983
MOREHEAD NE	NEOSHO	KS	133	008572	ON	1984	NEKOMA	RUSH	KS	165	501766	O	1964
MOREL	GRAHAM	KS	065	484875	O	1938	NELLIE	STAFFORD	KS	185	501828	O	1948
MOREL NE	GRAHAM	KS	065	009466	O	1985	NELLIE BELLE	ELLIS	KS	051	501859	O	1955
MOREL NORTH	GRAHAM	KS	065	484937	O	1955	NELLIE EAST	STAFFORD	KS	185	501921	O	1960
MORGAN	THOMAS	KS	193	485061	O	1995	NELSON	HODGEMAN	KS	083	502076	O	1971
MORLAND	GRAHAM	KS	065	007631	O	1982	NELSON NORTH	NESS	KS	135	007431	O	1981
MORRIS	GREENWOOD	KS	073	485774	O	1950	NEODESHA	MONTGOMERY	KS	125	502355	ON	1900
MORRISON	CLARK	KS	025	485991	ON	1926	NEODESHA	WILSON	KS	205	502355	ON	1900
MORRISON NE	CLARK	KS	025	486084	ON	1954	NEODESHA EAST	NEOSHO	KS	133	502386	ON	1900
MORRISON NW	CLARK	KS	025	001730	O	1980	NEODESHA EAST	WILSON	KS	205	502386	ON	1900
MORTIMER	SALINE	KS	169	486580	O	1958	NEOLA	STAFFORD	KS	185	502417	ON	1934
MORTON	RENO	KS	155	486611	ONA	1942	NEOSHO FALLS-LEROY	ALLEN	KS	001	502479	O	1903
MORTON NORTH	RENO	KS	155	486673	OA	1980	NEOSHO FALLS-LEROY	ANDERSON	KS	003	502479	O	1903
MORTON SE	RENO	KS	155	486735	ON	1951	NEOSHO FALLS-LEROY	COFFEY	KS	031	502479	O	1903
MORTON WEST	RENO	KS	155	014366	N	1992	NEOSHO FALLS-LEROY	WOODSON	KS	207	502479	O	1903
MOSCOW	STEVENS	KS	189	007426	ON	1986	NESCATUNGA	COMANCHE	KS	033	502572	ONA	1960
MOSCOW NE	STEVENS	KS	189	010982	N	1987	NESCATUNGA EAST	COMANCHE	KS	033	009653	ON	1999
MOSCOW TOWNSITE	STEVENS	KS	189	014118	N	1992	NESCATUNGA NE	COMANCHE	KS	033	016108	ON	1991
MOSER	KEARNY	KS	093	487138	ON	1964	NESCATUNGA NORTH	COMANCHE	KS	033	016099	N	2000
MOSES	BARTON	KS	009	487169	O	1954	NESCATUNGA SE	COMANCHE	KS	033	011838	N	2000
MOSES NW	BARTON	KS	009	010563	N	1986	NESCATUNGA SOUTH	COMANCHE	KS	033	502603	ON	1963
MOSQUITO CREEK	NEMAHA	KS	131	487324	O	1987	NESCATUNGA SW	COMANCHE	KS	033	006308	ONA	1984
MOSS	SHERIDAN	KS	179	487448	O	1952	NESEGO	NESS	KS	135	018644	O	2006
MOTT	BARBER	KS	007	488207	ON	1974	NESS CITY	NESS	KS	135	502634	O	1962
MOTT RANCH	BARBER	KS	007	013714	ON	1985	NESS CITY NORTH	NESS	KS	135	502665	O	1963
MOUND CITY	LINN	KS	107	488254	ON	1931	NESS CITY SE	NESS	KS	135	004177	O	1980
MOUND RIDGE	MCPHERSON	KS	113	488471	N	1938	NESS CITY SOUTH	NESS	KS	135	004178	O	1983
MOUND RIDGE TOWNSITE	MCPHERSON	KS	113	001733	N	1958	NESS CITY SW	NESS	KS	135	001756	O	1985
MOUND VALLEY	LABETTE	KS	099	488533	ON	1905	NESS EAST	KEARNY	KS	093	013263	O	1989
MOUND VALLEY SOUTH	LABETTE	KS	099	488564	O	1944	NESS-T	NESS	KS	135	007496	O	1984
MOUNT LOOKOUT	CLARK	KS	025	017882	O	2004	NESS-T NORTH	TREGO	KS	195	011214	O	1987
MOUNT SUNFLOWER	WALLACE	KS	199	013715	ON	1991	NETTIE	ROOKS	KS	163	502758	O	1948
MOUNT SUNFLOWER NE	WALLACE	KS	199	015144	ON	1995	NETTIE NW	ROOKS	KS	163	502789	O	1962
MOUNT SUNFLOWER SE	WALLACE	KS	199	014790	O	1994	NETTLETON	EDWARDS	KS	047	000157	O	1988
MOUSER	STEVENS	KS	189	489587	N	1990	NEUFELD	SCOTT	KS	171	016079	O	1997
MOWBRAY	KIOWA	KS	097	489751	ON	1973	NEUMAN	SEDGWICK	KS	173	502913	O	1957
MOYER	SUMNER	KS	191	489866	O	1958	NEVA	CHASE	KS	017	001757	ON	2003
MOYER NW	SUMNER	KS	191	489897	O	1959	NEVADA TOWNSHIP	NESS	KS	135	018502	O	2006
MT CARMEL	NESS	KS	135	490332	O	1966	NEW ALBANY	ELK	KS	049	503130	O	1944
MT CARMEL EAST	NESS	KS	135	490394	O	1970	NEW ALBANY SOUTH	ELK	KS	049	008582	N	1984
MT CARMEL SE	NESS	KS	135	007148	O	1981	NEW ALBANY TOWNSITE	WILSON	KS	205	503161	O	1944
MT CARMEL SOUTH	NESS	KS	135	015872	O	1997	NEW SALEM	COWLEY	KS	035	504742	N	1949
MT ETNA	GRAHAM	KS	065	490642	O	1959	NEW SALEM NORTH	COWLEY	KS	035	504773	ON	1949
MT ETNA NORTH	GRAHAM	KS	065	014463	O	1993	NEWBOYS	GRAHAM	KS	065	008933	O	1985
MT ETNA NW	GRAHAM	KS	065	013718	O	1991	NEWBURY	WABAUNSEE	KS	197	505548	O	1950
MT PLEASANT	ROOKS	KS	163	491107	O	1963	NEWBURY TOWNSITE	WABAUNSEE	KS	197	014467	O	1993
MT TABOR	BUTLER	KS	015	491293	O	1953	NEWBY	SCOTT	KS	171	505579	O	1960
MT VERNON NE	GRAHAM	KS	065	491448	O	2007	NEWBY SOUTH	SCOTT	KS	171	505703	O	1990
MT VERNON NORTH	GRAHAM	KS	065	491479	O	1963	NEWCOMER	TREGO	KS	195	506075	O	1956
MT VERNON NW	GRAHAM	KS	065	491510	O	1984	NEWELL	STAFFORD	KS	185	506137	ON	1953
MT VIEW	STAFFORD	KS	185	002996	O	1952	NEWLIN	ROOKS	KS	163	506478	O	1958
MUD CREEK	ELLIS	KS	051	491789	O	2005	NEWPARIS	LANE	KS	101	009881	O	1985
MUDDY CREEK	BUTLER	KS	015	492223	O	1950	NEWSOM	PAWNEE	KS	145	506757	ON	1956
MUDDY CREEK SW	BUTLER	KS	015	004112	O	1981	NEXUS	NESS	KS	135	017843	O	2004
MUELLER	STAFFORD	KS	185	492409	O	1938	NEY	RUSSELL	KS	167	507067	O	1948
MUELLER NORTH	STAFFORD	KS	185	492440	O	1967	NEY SOUTH	BARTON	KS	009	507098	O	1958
MUE-TAM	BARTON	KS	009	492378	ON	1942	NEY SW	BARTON	KS	009	507129	O	1959
MUHLHEIM	TREGO	KS	195	492657	O	1963	NIBLA	GOVE	KS	063	013505	O	1990
MUIR	HARPER	KS	077	492750	O	1961	NIBLA SE	GOVE	KS	063	017023	O	2002
MUIR WEST	HARPER	KS	077	492760	ON	1975	NIBLOCK	SHERIDAN	KS	179	507463	O	1967
MULBERRY	BARBER	KS	007	492874	ON	1963	NIBLOCK NE	SHERIDAN	KS	179	007153	O	1984
MULBERRY EAST	BARBER	KS	007	492905	O	1965	NICH	STANTON	KS	187	507494	N	1961
MULBERRY NE	BARBER	KS	007	008578	O	1985	NICHOLS	KIOWA	KS	097	507556	ONA	1951
MULL	EDWARDS	KS	047	493548	ON	1976	NICHOLS EAST	KIOWA	KS	097	005274	O	1983
MULL	KIOWA	KS	097	493548	ON	1976	NICHOLS NE	KIOWA	KS	097	007638	O	1984
MULL WEST	EDWARDS	KS	047	496552	ON	1978	NICHOLS NW	KIOWA	KS	097	507618	ON	1965
MULLER	DECATUR	KS	039	009877	O	1981	NICHOLSON	ELLIS	KS	051	507804	O	1945
MULLINVILLE	KIOWA	KS	097	493649	ON	1955	NICHOLSON	TREGO	KS	195	507804	O	1945
MULLINVILLE SW	KIOWA	KS	097	006671	ON	1984	NICHOLSON NE	ELLIS	KS	051	016710	O	2001
MUNDHENKE	EDWARDS	KS	047	493903	ON	1978	NICHOLSON SE	ELLIS	KS	051	507858	O	1973
MUNJOR	ELLIS	KS	051	001738	O	1980	NICKEL	THOMAS	KS	193	002198	O	1981
MUNJOR NORTH	ELLIS	KS	051	003100	O	1982	NICKERSON	RENO	KS	155	009988	O	1937
MUNJOR NW	ELLIS	KS	051	007633	O	1982	NICKLAUS	RENO	KS	155	508021	O	1952
MUNYON	RICE	KS	159	494238	ON	1950	NICODEMUS	GRAHAM	KS	065	017439	O	2003
MUNYON EAST	RICE	KS	159	494269	O	1953	NICODEMUS EAST	ROOKS	KS	163	017852	O	2004
MUNYON SOUTH	RICE	KS	159	494300	O	1951	NICODEMUS NW	GRAHAM	KS	065	017440	O	2003
MURDOCK	BUTLER	KS	015	494331	O	1951	NICODEMUS SE	ROOKS	KS	163	017853	O	2004
MURFIN RANCH	GREENWOOD	KS	073	014572	O	1993	NICODEMUS TOWNSHIP	GRAHAM	KS	065	018503	O	2006
MURPHY	COWLEY	KS	035	494579	ON	1926	NICODEMUS WEST	GRAHAM	KS	065	017441	O	2003
MURPHY	SUMNER	KS	191	494579	ON	1926	NIEDEN	TREGO	KS	195	508176	O	1952
MUSTANG	MORTON	KS	129	495602	ON	1974	NIEDEREE	BARTON	KS	009	001762	O	1980
MUSTANG EAST	MORTON	KS	129	495757	ON	2002	NIEDEREE NW	BARTON	KS	009	001763	O	1980
MUSTANG NORTH	MORTON	KS	129	495881	O	2006	NIGGER CREEK	COWLEY	KS	035	508269	ON	1951
MUSTANG SOUTH	MORTON	KS	129	009878	N	1986	NIGHTINGALE	EDWARDS	KS	047	008992	O	1985
MUSTANG WEST	MORTON	KS	129	495931	O	1992	NINEMIRE	TREGO	KS	195	007639	O	1982
N - D	ELLIS	KS	051	017247	O	2002	NINEMIRE NE	TREGO	KS	195	006853	O	1984
N & J	LANE	KS	101	497360	O	1972	NINNESCAH TOWNSHIP	PRATT	KS	151	008934	O	1981
N K	GRAY	KS	069	004469	O	1981	NIOTAZE	CHAUTAUQUA	KS	019	508672	O	1900
NADA	DECATUR	KS	039	497619	O	1985	NIPPAWALLA	BARBER	KS	007	508703	ON	1951
NANA	GRAHAM	KS	065	498270	O	1953	NIRVANA	NESS	KS	135	508765	O	1962
NANA NW	GRAHAM	KS	065	498301	O	1958	NIRVANA SOUTH	NESS	KS	135	508796	O	1969
NANCY	GOVE	KS	063	498425	O	1971	NITSCHKE	COWLEY	KS	035	009899	O	1954
NANCY SE	GOVE	KS	063	007429	O	1983	NK SE	GRAY	KS	069	007634	O	1982
NASHVILLE	KINGMAN												



Field Name	County Name	State Sub	Co Code	Field Code	Field Disc Type Year	Field Name	County Name	State Sub	Co Code	Field Code	Field Disc Type Year
NOLLETTE NW	THOMAS	KS	193	006676	O 1984	OHL SE	THOMAS	KS	193	012020	O 1988
NOLLETTE SE	THOMAS	KS	193	007435	O 1983	OHL SW	THOMAS	KS	193	009883	O 1986
NOLLETTE SOUTH	THOMAS	KS	193	014122	O 1992	OKESON	WALLACE	KS	199	017024	ON 2002
NOLLETTE SW	THOMAS	KS	193	014371	O 1992	OKESON NW	WALLACE	KS	199	017887	O 2004
NONCHALANTA	NESS	KS	135	510789	O 1971	OLATHE	JOHNSON	KS	091	522549	ON 1944
NONCHALANTA SOUTH	NESS	KS	135	006677	O 1984	OLATHE NE	JOHNSON	KS	091	003105	O 1982
NONKEN	MARION	KS	115	510820	O 1959	OLATHE NORTH	JOHNSON	KS	091	522580	ON 1935
NONKEN NORTH	MARION	KS	115	510835	O 1973	OLD OWL CREEK	WOODSON	KS	207	018439	OA 1939
NOONE	DECATUR	KS	039	511161	O 1967	OLD TREATY	CLARK	KS	025	017616	O 2003
NOONE SE	DECATUR	KS	039	008586	O 1985	OLIVE BRANCH	SUMNER	KS	191	523820	O 1960
NORCAN	CLARK	KS	025	004115	ON 1981	OLIVER	CHAUTAUQUA	KS	019	523975	ON 1926
NORCAN EAST	CLARK	KS	025	004114	ON 1982	OLIVER	ELK	KS	049	523975	ON 1926
NORCAN SW	CLARK	KS	025	004474	O 1981	OLIVER EAST	CHAUTAUQUA	KS	019	001797	O 1980
NORCAN WEST	CLARK	KS	025	004475	O 1981	OLIVER SOUTH	CHAUTAUQUA	KS	019	524099	O 1984
NORDMAN	BARTON	KS	009	511533	O 1966	OLMITZ	BARTON	KS	009	524502	O 1958
NORHAM	GRAHAM	KS	065	004476	O 1983	OLMITZ NE	BARTON	KS	009	001799	O 1977
NORHAM	NORTON	KS	137	004476	O 1983	OLMITZ SOUTH	BARTON	KS	009	524511	ON 1972
NORHAM EAST	NORTON	KS	137	017883	O 2004	OLSEN	COWLEY	KS	035	524905	OA 1921
NORHAM SOUTH	GRAHAM	KS	065	006309	O 1984	OLSEN NORTH	COWLEY	KS	035	001801	O 1978
NORHAM WEST	GRAHAM	KS	065	010989	O 1984	OLSSON	SALINE	KS	169	524998	O 1929
NORRIS	SUMNER	KS	191	512339	O 1955	OMLOR	STAFFORD	KS	185	525432	O 1957
NORRIS WEST	SUMNER	KS	191	512432	O 1971	OPPLIGER	NESS	KS	135	526610	O 1963
NORTH	ELLIS	KS	051	512525	O 1956	OPPY SOUTH	HODGEMAN	KS	083	526703	O 1962
NORTH FORK	LANE	KS	101	512556	O 1952	ORANGE-J	FINNEY	KS	055	527063	O 1973
NORTH FORK NORTH	LANE	KS	101	003905	O 1982	ORANGE-J EAST	FINNEY	KS	055	008939	O 1985
NORTH FORK SOUTH	LANE	KS	101	008936	O 1985	ORANGE-J NE	FINNEY	KS	055	015452	O 1985
NORTH STAR	STAFFORD	KS	185	512649	O 1952	ORANGE-J NW	KEARNY	KS	093	013040	O 1989
NORTH STAR NORTH	STAFFORD	KS	185	512680	O 1953	ORANGE-J WEST	KEARNY	KS	093	012022	O 1988
NORTH TRAIL	LANE	KS	101	007154	O 1984	ORDWAY	ROOKS	KS	163	527610	O 1958
NORTH TRAIL NORTH	LANE	KS	101	008938	O 1985	ORDWAY EAST	ROOKS	KS	163	527641	O 1959
NORTH TRAIL SW	LANE	KS	101	010570	O 1985	ORDWAY WEST	ROOKS	KS	163	007643	O 1984
NORTHAMPTON	ROOKS	KS	163	512773	O 1948	ORLANDO	CHEYENNE	KS	023	528199	ON 1978
NORTHCOTT	ANDERSON	KS	003	512835	ON 1944	ORO	PAWNEE	KS	145	528509	ON 1953
NORTHCROFT	PRATT	KS	151	009379	O 1985	ORO NORTH	RUSH	KS	165	009993	N 1981
NORTHCROFT SW	PRATT	KS	151	011813	O 1987	ORO NW	PAWNEE	KS	145	528540	O 1963
NORTHROP	CHEYENNE	KS	023	513021	O 1978	ORO SE	PAWNEE	KS	145	528571	O 1961
NORTHWOODS	STEVENS	KS	189	009468	ON 1985	ORO SOUTH	PAWNEE	KS	145	001811	O 1980
NORTHWOODS NORTH	STEVENS	KS	189	010140	N 1986	ORO SW	PAWNEE	KS	145	528602	ON 1972
NORTHWOODS SE	STEVENS	KS	189	010822	ON 1986	ORO WEST	PAWNEE	KS	145	528633	ON 1953
NORTON	NORTON	KS	137	513114	O 1953	ORONOQUE	NORTON	KS	137	001812	O 1980
NORTON NORTH	NORTON	KS	137	513176	O 1982	ORSEMUS	KINGMAN	KS	095	528757	O 1953
NORTON TOWNSITE	NORTON	KS	137	513238	O 1958	ORSEMUS SOUTH	KINGMAN	KS	095	528788	O 1954
NORWOOD	FRANKLIN	KS	059	513486	O 1944	ORTH	RICE	KS	159	528850	ON 1932
NORWOOD NW	DOUGLAS	KS	045	006855	O 1984	ORTH NORTH	RICE	KS	159	528881	O 1956
NORWOOD SE	FRANKLIN	KS	059	513504	O 1983	ORTH WEST	RICE	KS	159	528943	O 1944
NORWOOD WEST	FRANKLIN	KS	059	012404	O 1988	OSAGE	BOURBON	KS	011	529036	N 2003
NOTON	GOVE	KS	063	011814	O 1985	OSBORN	SUMNER	KS	191	529315	ON 1970
NOTON SE	GOVE	KS	063	019099	O 2007	OSBORN NW	SUMNER	KS	191	001813	ON 1976
NOVA	HODGEMAN	KS	083	513641	O 1959	OSCAR	STAFFORD	KS	185	529377	O 1949
NOVA NORTH	HODGEMAN	KS	083	513672	O 1960	OSCAR NORTH	STAFFORD	KS	185	529470	ON 1951
NOVA WEST	HODGEMAN	KS	083	013720	O 1991	OSCAR SOUTH	STAFFORD	KS	185	529501	O 1953
NOVINGER	MEADE	KS	119	513858	ON 1951	OSCAR WEST	STAFFORD	KS	185	529532	O 1952
NOVINGER EAST	MEADE	KS	119	513889	ON 1957	OSGOOD	NESS	KS	135	529563	O 1965
NOVINGER NW	MEADE	KS	119	513920	ON 1953	OSGOOD SE	NESS	KS	135	017886	O 2004
NOVINGER SOUTH	MEADE	KS	119	014654	ONA 1993	OSTMEYER	THOMAS	KS	193	013268	O 1989
NOVINGER SW	MEADE	KS	119	513951	ON 1967	OSWEGO	LABELLE	KS	099	530183	N 1920
NUNN	FINNEY	KS	055	514766	ON 1938	OSWEGO NW	LABELLE	KS	099	015474	N 1977
NUNN NORTH	FINNEY	KS	055	514806	O 1957	OSWEGO WEST	LABELLE	KS	099	015436	N 1977
NUNN SW	FINNEY	KS	055	002202	O 1976	OTIS-ALBERT	BARTON	KS	009	530307	ON 1930
NURSE	BARBER	KS	007	514828	ON 1953	OTIS-ALBERT	RUSH	KS	165	530307	ON 1930
NURSE NORTH	BARBER	KS	007	001782	ON 1978	OTT	GREENWOOD	KS	073	530710	O 1939
NURSE NW	BARBER	KS	007	514859	ON 1968	OTTAWA	FRANKLIN	KS	059	530741	ON 1927
NUSS	BARTON	KS	009	514983	O 1955	OTTAWA SOUTH	FRANKLIN	KS	059	011822	O 1985
NUSS	RUSSELL	KS	167	514983	O 1955	OTTER CREEK	COWLEY	KS	035	530780	OA 1939
NUSS NE	RUSSELL	KS	167	514998	O 1973	OTTER CREEK EAST	CHAUTAUQUA	KS	019	004116	O 1982
NUSS SOUTH	BARTON	KS	009	515014	O 1962	OTTER CREEK EAST	COWLEY	KS	035	004116	O 1982
NUTSCH (NEW)	ROOKS	KS	163	515122	O 1970	OTTLEY	THOMAS	KS	193	013724	O 1990
NUTSCH NW	ROOKS	KS	163	010991	O 1987	OTTLEY NORTH	THOMAS	KS	193	014125	O 1992
NUTTE COMBE	CHEYENNE	KS	023	015868	O 1997	OTTO	COWLEY	KS	035	530865	O 1926
NUTTLE	BUTLER	KS	015	010992	O 1987	OTTUMWA	COFFEY	KS	031	530900	O 1973
NUTTLE NE	BUTLER	KS	015	010993	N 1987	OVERLOOK	SHERIDAN	KS	179	531578	O 1967
NUTTY COMBE	CHEYENNE	KS	023	016349	O 1997	OVERLOOK NORTH	SHERIDAN	KS	179	531609	O 1969
NYRA	ROOKS	KS	163	515720	O 1937	OVERROCKER	CLARK	KS	025	531655	ON 1976
NYRA SE	ROOKS	KS	163	005958	O 1983	OVERROCKER	COMANCHE	KS	033	531655	ON 1976
O S A	SEDGWICK	KS	173	516535	O 1962	OVERROCKER SE	COMANCHE	KS	033	013508	O 1990
OAK MILLS	LEAVENWORTH	KS	103	003908	ON 1983	OVERSTREET	BUTLER	KS	015	531671	O 1962
OAK MILLS NORTH	ATCHISON	KS	005	007437	N 1983	OWEN	LOGAN	KS	109	531950	O 1982
OAK VALLEY	ELK	KS	049	517093	O 1938	OWEN EAST	LOGAN	KS	109	004477	O 1983
OAK VALLEY SOUTH	ELK	KS	049	517124	N 1944	OWEN NE	LOGAN	KS	109	007439	O 1983
OAK VALLEY WEST	ELK	KS	049	001787	O 1974	OWEN NORTH	LOGAN	KS	109	014470	O 1993
OAKLAND	RICE	KS	159	517496	O 1970	OWEN SE	LOGAN	KS	109	004478	O 1983
OAKLEY	LOGAN	KS	109	517682	ON 1956	OWEN SW	LOGAN	KS	109	011823	O 1987
OAKLEY SOUTH	LOGAN	KS	109	517756	O 1975	OWEN WEST	LOGAN	KS	109	008588	O 1984
OAKWOOD RANCH	LINN	KS	107	011817	O 1985	OWL CREEK	WOODSON	KS	207	532415	ON 1967
OATVILLE	SEDGWICK	KS	173	518519	O 1937	OWL CREEK SE	WOODSON	KS	207	532446	O 1968
OBEE	NESS	KS	135	001790	O 1977	OWL CREEK SOUTH	WOODSON	KS	207	532480	O 1966
OBEE SE	NESS	KS	135	017950	O 2005	OXBOW	DOUGLAS	KS	045	532601	ON 1983
OBEE WEST	NESS	KS	135	018450	O 2005	OXFORD	SUMNER	KS	191	532632	O 1927
OBERLIN	DECATUR	KS	039	518581	O 1964	OXFORD WEST	SUMNER	KS	191	532663	O 1926
OBRIEN	ROOKS	KS	163	518767	O 1961	OXHIDE	ELLSWORTH	KS	053	532694	O 1963
OCHS	SHERIDAN	KS	179	519201	O 1968	OXHIDE EAST	ELLSWORTH	KS	053	007645	O 1982
OCHS SE	SHERIDAN	KS	179	519209	O 1972	P G M	HARPER	KS	077	008993	ON 1981
OCCONOR	STAFFORD	KS	185	519387	ON 1948	PABST	NESS	KS	135	534532	O 1958
O'CRAMER	LANE	KS	101	012019	O 1988	PAC 83	THOMAS	KS	193	009885	O 1986
ODESSA	RICE	KS	159	519759	ON 1931	PADDOCK	DECATUR	KS	039	534780	O 1968
ODIN	BARTON	KS	009	519821	O 1938	PADEN	MCPHERSON	KS	113	534873	O 1943
ODIN EAST	BARTON	KS	009	006678	O 1984	PADGETT	COWLEY	KS	035	535090	ON 1925
ODIN SOUTH	BARTON	KS	009	001791	O 1979	PADGETT	SUMNER	KS	191	535090	ON 1925
ODONNELL	ELLSWORTH	KS	053	519945	O 1982	PADGETT NW	SUMNER	KS	191	001820	O 1980
OFFERLE	EDWARDS	KS	047	520131	O 1969	PADGETT WEST	SUMNER	KS	191	535152	O 1954
OGALLA	TREGO	KS	195	520162	O 1941	PAGE CITY	LOGAN	KS	109	010994	O 1981
OGALLA EAST	TREGO	KS	195	005962	O 1982	PAGE CREEK	TREGO	KS	195	535524	O 1956
OGALLA NE	TREGO	KS	195	005963	O 1982	PAGE CREEK EAST	TREGO	KS	195	013405	O 1990
OGALLA NORTH	TREGO	KS	195	001793	O 1980	PAGE CREEK NORTH	TREGO	KS	195	012025	O 1988
OGALLA NW	TREGO	KS	195	520193	O 1957	PAGE CREEK SW	TREGO	KS	195	017857	O 2004
OGALLA SOUTH	TREGO	KS	195	526093	O 1974	PAGE CREEK WEST	TREGO	KS	195	017844	O 2004
OGALLA SW	TREGO	KS	195	018936	O 2006	PAINT CREEK	BOURBON	KS	011	535803	N 1983
OGDEN	RILEY	KS	161	005964	O 1983	PALACKY	ELLSWORTH	KS	053	536392	ON 1949
OGESSE CREEK	NEOSHO	KS	133	005965	O 1983	PALACKY SE	ELLSWORTH	KS	053	008995	O 1985
OGLE	CHAUTAUQUA	KS	019	520410	O 1957	PALACKY SOUTH	ELLSWORTH	KS	053	008658	O 1984
O'HARA	SUMNER	KS	191	520565	O 1955	PALACKY WEST	BARTON	KS	009	536423	O 1966
OHL	THOMAS	KS	193	006679	O 1984	PALCO TOWNSITE	ROOKS	KS	163	536702	O 1945
OHL NW	THOMAS	KS	193	013266	O 1989	PALMBERG	ROOKS	KS	163	536919	O 1965

# KANSAS

Field Name	County Name	State Sub	Co Code	Field Code	Field Disc Type Year	Field Name	County Name	State Sub	Co Code	Field Code	Field Disc Type Year
PALMER	BARBER	KS	007	536950	ONA 1958	PETERSILIE NE	NESS	KS	135	552257	O 1968
PALMER NORTH	BARBER	KS	007	006859	N 1984	PETERSILIE NORTH	NESS	KS	135	552288	O 1966
PALMER SW	BARBER	KS	007	004771	N 1983	PETERSILIE SOUTH	NESS	KS	135	012248	O 1988
PANKRATZ	MORTON	KS	129	010586	N 1986	PETERSON	SALINE	KS	169	552319	O 1969
PANKRATZ SE	MORTON	KS	129	015846	N 1997	PETRACEK	DECATUR	KS	039	552443	O 1966
PANOMA GAS AREA	FINNEY	KS	055	538159	N 1956	PETRIE	SEDGWICK	KS	173	552474	O 1945
PANOMA GAS AREA	GRANT	KS	067	538159	N 1956	PETRO	PAWNEE	KS	145	001855	ON 1979
PANOMA GAS AREA	HAMILTON	KS	075	538159	N 1956	PETROWSKY	PRATT	KS	151	552784	O 1964
PANOMA GAS AREA	HASKELL	KS	081	538159	N 1956	PETTERSON	GREENWOOD	KS	073	552920	O 1944
PANOMA GAS AREA	KEARNY	KS	093	538159	N 1956	PETTIGREW	SUMNER	KS	191	552939	O 1978
PANOMA GAS AREA	MORTON	KS	129	538159	ON 1956	PETTIT	BUTLER	KS	015	553063	O 1926
PANOMA GAS AREA	SEWARD	KS	175	538159	ON 1956	PETTY	TREGO	KS	195	553249	O 1973
PANOMA GAS AREA	STANTON	KS	187	538159	ON 1956	PFAFF	NESS	KS	135	553342	O 1971
PANOMA GAS AREA	STEVENS	KS	189	538159	ON 1956	PFEIFER	ELLIS	KS	051	553404	O 1964
PANOMA GAS AREA	WICHITA	KS	203	538159	N 1956	PFEIFER NORTH	ELLIS	KS	051	003916	O 1982
PAOLA-RANTOUL	FRANKLIN	KS	059	538686	ON 1918	PFEIFER NW	ELLIS	KS	051	003917	O 1983
PAOLA-RANTOUL	JOHNSON	KS	091	538686	ON 1918	PFEIFER SE	ELLIS	KS	051	009889	O 1986
PAOLA-RANTOUL	MIAMI	KS	121	538686	ON 1918	PFO	ELK	KS	049	006857	O 1984
PAOLA-RANTOUL NE	JOHNSON	KS	091	004227	ON 1982	PHARES	BUTLER	KS	015	553598	O 1957
PARADISE CREEK	ROOKS	KS	163	539213	O 1947	PHILLIP RANCH	ELLIS	KS	051	019086	O 2007
PARADISE CREEK WEST	ROOKS	KS	163	539244	O 1953	PHILLIPS	BARTON	KS	009	554094	O 1957
PARIS	LANE	KS	101	539833	O 1978	PHOENIX	ELLIS	KS	051	554373	O 1999
PARIS NORTH	LANE	KS	101	539837	O 1978	PIANALTO	CHEYENNE	KS	023	004487	O 1982
PARIS NW	LANE	KS	101	001834	O 1980	PIANALTO SOUTH	CHEYENNE	KS	023	004486	O 1983
PARIS SOUTH	LANE	KS	101	539841	O 1978	PIEDMONT	GREENWOOD	KS	073	555077	O 1975
PARIS SW	LANE	KS	101	001835	O 1979	PIERATT	COFFEY	KS	031	555260	O 1972
PARIS WEST	LANE	KS	101	539848	O 1978	PIERCE	BUTLER	KS	015	555303	O 1926
PARK	PRATT	KS	151	539864	ON 1959	PIERCE NW (NEW)	BUTLER	KS	015	001858	O 1980
PARKER	RUSSELL	KS	167	539957	O 1948	PIESTER	RUSSELL	KS	167	555551	O 1968
PARKER NE	RUSSELL	KS	167	540050	O 1967	PIHL	SALINE	KS	169	555768	O 1963
PARKER SOUTH	RUSSELL	KS	167	540112	O 1967	PIKE	BARBER	KS	007	555787	ON 1974
PARKERVILLE	MORRIS	KS	127	010148	N 1986	PIKE NE	BARBER	KS	007	008276	ON 1984
PARKS	GREENWOOD	KS	073	540546	O 1923	PIKE NW	BARBER	KS	007	003111	ON 1982
PARMELY	COFFEY	KS	031	540794	O 1984	PIKE SE	BARBER	KS	007	555803	O 1984
PARNELL	SHERIDAN	KS	179	540887	O 1959	PIKE SOUTH	BARBER	KS	007	004488	ONA 1983
PARRISH	BARTON	KS	009	541104	ON 1965	PIKE WEST	BARBER	KS	007	555805	ON 1979
PARSLEY	BUTLER	KS	015	541321	O 1949	PILOT KNOB	HARPER	KS	077	556217	O 1976
PARSLEY NW	BUTLER	KS	015	541352	O 1967	PILOT KNOB NW	HARPER	KS	077	008598	O 1982
PARSLEY WEST	BUTLER	KS	015	541383	O 1966	PILOT KNOB SOUTH	HARPER	KS	077	006310	ON 1982
PAT CREEK	KINGMAN	KS	095	542065	ON 1947	PIONEER	GRAHAM	KS	065	557938	O 1984
PAT CREEK NORTH	KINGMAN	KS	095	542071	ON 1974	PIONEER (NEW)	GRAHAM	KS	065	006681	O 1984
PAT CREEK SOUTH	KINGMAN	KS	095	008591	ON 1981	PIONEER EAST	GRAHAM	KS	065	557969	O 1984
PATSY	MORTON	KS	129	542716	ON 1957	PIONEER NE	GRAHAM	KS	065	011549	O 1987
PATTERSON	KEARNY	KS	093	542778	ON 1941	PIONEER SE	GRAHAM	KS	065	017712	O 2003
PATTERSON SE	KEARNY	KS	093	542809	O 1964	PIONEER SW	GRAHAM	KS	065	017588	O 2003
PAUL	BUTLER	KS	015	543150	O 1959	PIONEER TOWNSHIP	GRAHAM	KS	065	019087	O 2007
PAUL SOUTH	BUTLER	KS	015	543243	O 1967	PIPELINE	COMANCHE	KS	033	011550	N 2001
PAULSON	BUTLER	KS	015	543739	O 1958	PIPELINE NW	COMANCHE	KS	033	016838	ON 2001
PAULSON SE	BUTLER	KS	015	009994	O 1981	PIPELINE SW	COMANCHE	KS	033	016853	N 2001
PAWNEE BEND	NESS	KS	135	544452	O 1966	PIPER	WYANDOTTE	KS	209	558031	O 1984
PAWNEE BRANCH	HODGEMAN	KS	083	544483	O 1969	PIQUA	ALLEN	KS	001	558155	ON 1922
PAWNEE RIVER	HODGEMAN	KS	083	544684	O 1974	PIQUA	WOODSON	KS	207	558155	ON 1922
PAWNEE RIVER SW	HODGEMAN	KS	083	010996	O 1987	PIQUA NORTH	WOODSON	KS	207	004490	O 1983
PAWNEE RIVER WEST	HODGEMAN	KS	083	009995	O 1981	PLAINS	MEADE	KS	119	559349	ON 1956
PAWNEE ROCK	BARTON	KS	009	544700	ON 1936	PLAINS	SEWARD	KS	175	559349	ON 1956
PAWNEE ROCK	PAWNEE	KS	145	544700	ON 1936	PLAINS NORTH	SEWARD	KS	175	016727	N 1993
PAWNEE ROCK	RUSH	KS	165	544700	ON 1936	PLAINS NW	SEWARD	KS	175	001867	O 1980
PAWNEE TOWNSHIP	BOURBON	KS	011	018451	N 2005	PLAINS WEST	SEWARD	KS	175	559411	ON 1956
PAWNEE VALLEY	NESS	KS	135	544855	O 1969	PLAINVILLE	ROOKS	KS	163	559566	O 1948
PAWNEE VALLEY EAST	NESS	KS	135	544859	O 1974	PLATT	BARBER	KS	007	559690	ONA 1956
PAWNEE VALLEY NE	NESS	KS	135	544857	O 1979	PLATT SOUTH	BARBER	KS	007	016839	ONA 2001
PAXICO	WABAUNSEE	KS	197	544886	O 1965	PLATT SW	BARBER	KS	007	017043	N 2001
PAYNE	ELLIS	KS	051	545010	O 1967	PLATT WEST	BARBER	KS	007	015847	ONA 1997
PEABODY	MARION	KS	115	545561	O 1919	PLEASANT	ELLIS	KS	051	559907	O 1944
PEACH	BARTON	KS	009	545623	O 1944	PLEASANT DALE	RUSH	KS	165	559969	O 1966
PEACH NE	BARTON	KS	009	008592	O 1984	PLEASANT GROVE	STAFFORD	KS	185	560031	O 1952
PEACH NORTH	BARTON	KS	009	008269	O 1984	PLEASANT GROVE SOUTH	STAFFORD	KS	185	560186	O 1955
PEARCE	SUMNER	KS	191	545923	ON 1974	PLEASANT HILL	STAFFORD	KS	185	560217	O 1951
PEARSON	TREGO	KS	195	004483	O 2006	PLEASANT HILL NORTH	STAFFORD	KS	185	016840	O 2001
PECHANEC	RUSH	KS	165	546925	O 1956	PLEASANT NW	ELLIS	KS	051	560403	O 1976
PECHANEC SW	RUSH	KS	165	013796	O 1991	PLEASANT PRAIRIE	FINNEY	KS	055	560434	ON 1954
PEER	RUSH	KS	165	009111	O 1985	PLEASANT PRAIRIE	HASKELL	KS	081	560434	ON 1954
PEINTNER	FORD	KS	057	548242	O 1977	PLEASANT PRAIRIE	KEARNY	KS	093	560434	O 1954
PEMBER	NESS	KS	135	548630	O 1969	PLEASANT PRAIRIE EAST	HASKELL	KS	081	009115	O 1985
PEN	GRAHAM	KS	065	009113	O 1985	PLEASANT PRAIRIE SE	HASKELL	KS	081	015848	O 1996
PENALOSA	KINGMAN	KS	095	548816	O 1968	PLEASANT PRAIRIE WEST	KEARNY	KS	093	009116	O 1985
PENDENNIS	LANE	KS	101	549068	O 1961	PLEASANT RIDGE	ROOKS	KS	163	560496	O 1972
PENDENNIS EAST	LANE	KS	101	549068	O 1977	PLEASANT SE	ELLIS	KS	051	560589	O 1960
PENDENNIS NORTH	LANE	KS	101	007441	O 1981	PLEASANT VALLEY	FORD	KS	057	560651	ONA 1938
PENDENNIS NW	LANE	KS	101	015414	O 1996	PLEASANT VALLEY	KIOWA	KS	097	560651	ONA 1938
PENDENNIS SOUTH	LANE	KS	101	549095	O 1962	PLEASANT VALLEY EAST	KIOWA	KS	097	560682	ON 1977
PENDENNIS SW	LANE	KS	101	549126	O 1971	PLEASANT VALLEY WEST	FORD	KS	057	008940	O 1985
PENDENNIS WEST	LANE	KS	101	007442	O 1982	PLEASANT VIEW	RUSH	KS	165	560868	ON 1969
PENDERGAST	BARTON	KS	009	549157	O 1953	PLEASANT VIEW NW	RUSH	KS	165	013045	O 1989
PENDLETON	GRAY	KS	069	002213	O 1979	PLEASANT VIEW WEST	RUSH	KS	165	010155	O 1986
PENDLETON EAST	GRAY	KS	069	002214	O 1980	PLEASANT WEST	ELLIS	KS	051	560930	O 1961
PENICKS	PAWNEE	KS	145	549250	O 1965	PLEVNA	RENO	KS	155	561209	ON 1959
PENICKS EAST	PAWNEE	KS	145	001848	ON 1979	PLEVNA SOUTH	RENO	KS	155	016080	N 1939
PENKA	LANE	KS	101	001849	O 1979	PLEVNA WEST	RENO	KS	155	014475	N 1993
PENNER	MARION	KS	115	549436	ON 1968	PLINY	SALINE	KS	169	561271	O 1943
PENNER EAST	MARION	KS	115	004118	O 1983	PLÖGER	HODGEMAN	KS	083	561286	O 1957
PENNER NORTH	MARION	KS	115	549444	ON 1978	PLUM CREEK	DECATUR	KS	039	561364	O 2005
PENNY	GOVE	KS	063	549695	O 1984	PLUM GROVE	BUTLER	KS	015	561395	O 1958
PENNY EAST	GOVE	KS	063	008593	O 1985	PLUM GROVE EAST	BUTLER	KS	015	004120	O 1983
PENNY SE	GOVE	KS	063	010149	O 1985	PLUM GROVE NW	BUTLER	KS	015	007497	O 1982
PENNY-WANN	ELLIS	KS	051	549715	O 1936	PLUM GROVE SOUTH	BUTLER	KS	015	007498	O 1983
PENOKEE	GRAHAM	KS	065	549808	O 1940	PLUMMER	STANTON	KS	187	018976	O 2006
PENOKEE NE	GRAHAM	KS	065	549814	O 1977	PLYMELL	FINNEY	KS	055	009891	O 1986
PERKINS	ELK	KS	049	550335	O 1954	PLYMELL SW	FINNEY	KS	055	010156	O 1986
PERRILL	STEVENS	KS	189	550614	ON 1959	PLYMOUTH	RUSSELL	KS	167	561736	ON 1970
PERRILL SE	STEVENS	KS	189	013797	N 1991	PLYMOUTH NW	RUSSELL	KS	167	561808	ON 1978
PERRILL SW	STEVENS	KS	189	013913	ON 1991	POHO	RUSH	KS	165	014273	O 1992
PERRILL WEST	STEVENS	KS	189	550645	ON 1961	POINT VIEW	PAWNEE	KS	145	562855	O 1974
PERRY RANCH	BARBER	KS	007	551079	ONA 1958	POL	ELLIS	KS	051	563209	O 1966
PERRY RANCH	COMANCHE	KS	033	551079	ONA 1958	POLE CREEK	COWLEY	KS	035	563426	O 2005
PERRY RANCH SOUTH	BARBER	KS	007	003110	ON 1982	POLHAMUS	GREENWOOD	KS	073	563519	O 1922
PERRY RANCH WEST	COMANCHE	KS	033	006680	N 1984	POLIFKA	ELLIS	KS	051	563550	O 1948
PERRY-HALLIGAN	WOODSON	KS	207	550893	ON 1948	POLIFKA EAST	ELLIS	KS	051	563581	O 1966
PERTH	SUMNER	KS	191	551730	O 1945	POLIFKA SE	ELLIS	KS	051	563612	O 1965
PERU-SEDAN	CHAUTAUQUA	KS	019	551823	ON 1900	POLIFKA SOUTH	ELLIS	KS	051	017442	O 2003
PETERSBURG	BOURBON	KS	011	552164	ON 1981	POLLNOW	DECATUR	KS	039	563736	O 1953
PETERSBURG EAST	BOURBON	KS	011	004774	ON 1983	POLLNOW NW	DECATUR	KS	039	563763	O 1953
PETERSILIE	NESS	KS	135	552226	O 1957	POLLNOW SE	DECATUR	KS	039	563767	O 1971

Field Name	County Name	State Sub	Co Code	Field Code	Field Disc Type	Year	Field Name	County Name	State Sub	Co Code	Field Code	Field Disc Type	Year
POLLYANA	GRANT	KS	067	001872	O	1959	PYLE NE	KIOWA	KS	097	576220	ON	1979
POLLYANA	HASKELL	KS	081	001872	O	1959	PYLE NE	PRATT	KS	151	576220	ON	1979
POLLYANA NE	HASKELL	KS	081	017025	O	2002	PYLE NORTH	KIOWA	KS	097	576215	ON	1966
POMONA	FRANKLIN	KS	059	564046	ON		PYLE RANCH	CLARK	KS	025	001903	O	1979
POMONA NORTH	FRANKLIN	KS	059	009893	ON	1981	PYLE SW	KIOWA	KS	097	576246	O	1962
PONCE	RICE	KS	159	564325	O	1936	PYRAMIDS	GOVE	KS	063	576494	O	1952
PONCE SE	RICE	KS	159	564356	O	1959	PYWELL	ROOKS	KS	163	576587	O	1958
POND CREEK	WALLACE	KS	199	564449	N	1977	QUAKER	EDWARDS	KS	047	578833	ON	1958
PONTIAC	BUTLER	KS	015	565100	O	1918	QUAKER	KIOWA	KS	097	578833	ON	1958
PONTIAC SW	BUTLER	KS	015	565131	O	1956	QUAKER SE	KIOWA	KS	097	001904	O	1978
POPP	BARTON	KS	009	565875	O	1958	QUAKER SOUTH	KIOWA	KS	097	578856	ON	1977
POPP UP	SHERIDAN	KS	179	017953	O	2005	QUARRY	COWLEY	KS	035	579050	O	1954
PORTENIER	PHILLIPS	KS	147	566588	O	1968	QUARRY HILL	GRAHAM	KS	065	019101	O	2007
PORTENIER WEST	PHILLIPS	KS	147	566619	O	1969	QUARRY LAKE	GRAHAM	KS	065	019088	O	2007
PORTER	ELK	KS	049	566650	O	1923	QUARRY SOUTH	COWLEY	KS	035	579117	O	1975
PORTER NORTH	ELK	KS	049	566805	O	1996	QUINCY	GREENWOOD	KS	073	579794	O	1926
PORTLAND	SUMNER	KS	191	567022	O	1950	QUINCY	WOODSON	KS	207	579794	O	1926
PORTLAND EAST	SUMNER	KS	191	001875	O	1983	QUINCY NE	GREENWOOD	KS	073	579825	O	1966
PORTLAND NE	SUMNER	KS	191	567053	O	1969	QUINN	WOODSON	KS	207	580135	O	1988
PORTLAND SOUTH	SUMNER	KS	191	567084	O	1956	QUIVIRA	RICE	KS	159	009900	N	1947
POSEY	COWLEY	KS	035	567363	ON	1956	R & M	GOVE	KS	063	581675	O	1972
POSEY NE	COWLEY	KS	035	001876	O	1978	R & M NORTH	GOVE	KS	063	007314	O	1981
POSPISHEL	BARTON	KS	009	567518	O	1939	R C B	ELLIS	KS	051	001924	O	1980
POSPISHEL NE	BARTON	KS	009	011230	O	1985	R G	SEWARD	KS	175	006688	ON	1984
POSPISHEL NORTH	BARTON	KS	009	004491	O	1983	R G	STEVENS	KS	189	006688	ON	1984
POSPISHEL SOUTH	BARTON	KS	009	001877	O	1979	R H P	RAWLINS	KS	153	581973	O	1967
POSPISHEL SW	BARTON	KS	009	004777	O	1983	R H P SE	RAWLINS	KS	153	012045	O	1988
POSSUM HOLLOW	LEAVENWORTH	KS	103	007650	O	1984	R R BEND	GRANT	KS	067	012612	ON	1988
POSSUM HOLLOW NE	LEAVENWORTH	KS	103	008941	ON	1985	RADCLIFFE	COWLEY	KS	035	582584	ON	1972
POTT	FINNEY	KS	055	012414	O	1988	RADCLIFFE NE	COWLEY	KS	035	008946	ON	1985
POTT NE	FINNEY	KS	055	014584	O	1993	RADCLIFFE NORTH	COWLEY	KS	035	001913	O	1977
POTT NORTH	FINNEY	KS	055	014701	O	1994	RADER	KIOWA	KS	097	582590	O	1983
POTTER	ELLIS	KS	051	568541	O	1956	RADER WEST	KIOWA	KS	097	012416	N	1988
POTTERVILLE	OSBORNE	KS	141	017910	O	2004	RADIO TOWER	HASKELL	KS	081	000301	N	1999
POTWIN	BUTLER	KS	015	568882	O	1917	RADIUM	STAFFORD	KS	185	582624	O	1953
POTWIN SOUTH	BUTLER	KS	015	006030	O	1925	RADIUM TOWNSITE	STAFFORD	KS	185	582655	O	1952
POVERTY FLAT	COMANCHE	KS	033	568931	ON	1972	RADIUM TOWNSITE WEST	STAFFORD	KS	185	582686	O	1963
POWELL	BUTLER	KS	015	569347	O	1925	RADKE	STAFFORD	KS	185	582717	O	1953
POWERLINE	SEDGWICK	KS	173	007651	O	1984	RADKE EAST	STAFFORD	KS	185	582748	O	1954
POWERS	LABETTE	KS	099	569595	O	1944	RAHN	COWLEY	KS	035	583244	O	1928
PRAEGER	STAFFORD	KS	185	569921	ON	1959	RAHN EAST	COWLEY	KS	035	001915	O	1980
PRAFFORD	PRATT	KS	151	006033	OA	1983	RAHN NE	COWLEY	KS	035	583275	O	1950
PRAFFORD	STAFFORD	KS	185	006033	OA	1983	RAHN NORTH	COWLEY	KS	035	001916	O	1978
PRAFFORD NORTH	STAFFORD	KS	185	014657	N	1993	RAHN SW	COWLEY	KS	035	583306	O	1945
PRAIRIE CENTER	JOHNSON	KS	091	570324	ON	1939	RAILE	CHEYENNE	KS	023	016220	O	1998
PRAIRIE CREEK	SEDGWICK	KS	173	570448	O	1952	RAILROAD	GRAHAM	KS	065	006160	O	2004
PRAIRIE DOG	DECATUR	KS	039	570479	O	1959	RAINBOW BEND	COWLEY	KS	035	583492	ON	1923
PRAIRIE DOG CREEK	DECATUR	KS	039	570510	O	2005	RAINBOW BEND	SUMNER	KS	191	583492	O	1923
PRAIRIE DOG CREEK EAST	DECATUR	KS	039	018504	O	2006	RAINBOW BEND EAST	COWLEY	KS	035	583523	O	1957
PRAIRIE DOG NW	DECATUR	KS	039	570525	O	1976	RAINBOW BEND SW	COWLEY	KS	035	583585	O	1954
PRAIRIE GEM	KINGMAN	KS	095	570603	ON	1970	RAINS	SUMNER	KS	191	583988	O	1968
PRAIRIE GEM NW	KINGMAN	KS	095	005312	N	1981	RAJEWSKI	ELLIS	KS	051	584112	O	1967
PRAIRIE GLEN	GRAHAM	KS	065	570665	O	1954	RALBECK	KIOWA	KS	097	004184	ON	1983
PRAIRIE GLEN SE	GRAHAM	KS	065	570696	O	1955	RALSTON	BUTLER	KS	015	584453	O	1981
PRAIRIE GLEN SOUTH	GRAHAM	KS	065	006683	O	1984	RAMSEY	CHAUTAUQUA	KS	019	585135	O	1955
PRAIRIE GLEN SW	GRAHAM	KS	065	570727	O	1958	RAMSEY EAST	CHAUTAUQUA	KS	019	585197	ON	1988
PRAIRIE QUEEN	BUTLER	KS	015	570882	O	1969	RANDALL NORTH	THOMAS	KS	193	585972	O	1969
PRAIRIE QUEEN SOUTH	BUTLER	KS	015	011001	O	1987	RANDLE	PRATT	KS	151	586003	ON	1955
PRAIRIE RIDGE	NESS	KS	135	570913	O	1965	RANDLE EAST	PRATT	KS	151	009049	OA	1978
PRAIRIE RIDGE EAST	NESS	KS	135	570944	O	1971	RANKIN	ELLIS	KS	051	586592	O	1968
PRAIRIE RIDGE NE	NESS	KS	135	570947	O	1975	RANSOM	NESS	KS	135	586747	O	1963
PRAIRIE RIDGE NORTH	NESS	KS	135	570951	O	1976	RANSOM NE	NESS	KS	135	004265	O	1983
PRAIRIE RIDGE NW	LANE	KS	101	570959	O	1972	RANSOM NORTH	NESS	KS	135	586792	O	1975
PRAIRIE RIDGE SW	LANE	KS	101	570975	O	1972	RANSOM NW	NESS	KS	135	586795	O	1976
PRAIRIE RIDGE SW	NESS	KS	135	570975	O	1972	RANSOM SOUTH	NESS	KS	135	586809	O	1967
PRAIRIE RIDGE WEST	LANE	KS	101	006685	O	1984	RANSOM TOWNSITE	NESS	KS	135	019028	O	2006
PRAIRIE SPRINGS	CHAUTAUQUA	KS	019	004492	O	1983	RAP	NESS	KS	135	586855	O	1975
PRAIRIE SPRINGS EAST	CHAUTAUQUA	KS	019	014126	N	1992	RAP NE	NESS	KS	135	015874	O	1997
PRAIRIE SPRINGS NW	CHAUTAUQUA	KS	019	570999	O	1988	RAP NORTH	NESS	KS	135	019029	O	2006
PRAIRIE VIEW	BARTON	KS	009	571130	O	1950	RAP SOUTH	NESS	KS	135	019030	O	2006
PRAETHER	KINGMAN	KS	095	571316	ON	1962	RASE	NESS	KS	135	010161	O	1986
PRAETHER EAST	KINGMAN	KS	095	571321	ON	1977	RASE	TREGO	KS	195	010161	O	1986
PRAETHER NW	KINGMAN	KS	095	571327	ON	1977	RATHBUN	ELLSWORTH	KS	053	587135	O	1973
PRATT	PRATT	KS	151	571347	ON	1976	RATHBUN EAST	ELLSWORTH	KS	053	006690	N	1984
PRATT AIRPORT	PRATT	KS	151	571378	ON	1963	RATTLESNAKE	STAFFORD	KS	185	587274	O	1938
PRATT NE	PRATT	KS	151	571409	O	1982	RATTLESNAKE EAST	STAFFORD	KS	185	587367	ONA	1956
PRESCOTT	LINN	KS	107	571812	O	1944	RATTLESNAKE NORTH	STAFFORD	KS	185	587460	ON	1959
PRESTON	ELK	KS	049	571936	O	1928	RATTLESNAKE NW	STAFFORD	KS	185	587475	O	1979
PRETTY PRAIRIE	RENO	KS	155	017911	N	1978	RATTLESNAKE SE	STAFFORD	KS	185	587522	ON	1954
PRETTYMAN	RENO	KS	155	572029	O	1957	RATTLESNAKE SW	STAFFORD	KS	185	587553	O	1950
PRICE	LABETTE	KS	099	572091	ON	1917	RATTLESNAKE WEST	STAFFORD	KS	185	587584	ON	1944
PRIDDY	SUMNER	KS	191	572308	O	1957	RATZLAFF	MARION	KS	115	587615	ON	1956
PRIDE	SUMNER	KS	191	572339	ON	1958	RAUCKMAN	COWLEY	KS	035	587646	ON	1936
PRIESS	STAFFORD	KS	185	001889	O	1979	RAY	GRAHAM	KS	065	588018	O	1940
PRIESS SW	STAFFORD	KS	185	009047	O	1985	RAY	NORTON	KS	137	588018	O	1940
PRIEST	COWLEY	KS	035	572525	O	1952	RAY	PHILLIPS	KS	147	588018	O	1940
PRINDT	MORRIS	KS	127	006686	O	1982	RAY	ROOKS	KS	163	588018	O	1940
PRITCHARD	BARTON	KS	009	573021	ON	1944	RAY SE	ROOKS	KS	163	588173	O	1941
PRITCHARD	STAFFORD	KS	185	573021	ON	1944	RAY WEST	NORTON	KS	137	588204	O	1945
PRITCHARD NORTH	BARTON	KS	009	001892	O	1980	RAYMOND EAST	RICE	KS	159	588359	O	1954
PRITCHARD SOUTH NEW	STAFFORD	KS	185	573176	O	1968	RAYNESFORD	ELLIS	KS	051	588607	O	1952
PROBASCO	ROOKS	KS	163	008601	O	1984	RAYNESFORD EAST	ELLIS	KS	051	588638	O	1952
PROFFITT LAKE	CLARK	KS	025	017165	N	2002	RAZAK	TREGO	KS	195	009051	O	1981
PROGRESS	ELLSWORTH	KS	053	573300	O	1955	RAZOR EDGE	SHERIDAN	KS	179	018421	O	2005
PROGRESS NW	ELLSWORTH	KS	053	573331	O	1955	RAZORHAWK	MEADE	KS	119	014702	N	1994
PROSPER	RICE	KS	159	573579	O	1943	RAZORHAWK NW	MEADE	KS	119	014806	N	1994
PROSPER EAST	RICE	KS	159	573610	O	1950	R-D	ELLIS	KS	051	017591	O	2002
PROTECTION	COMANCHE	KS	033	573672	ON	1962	RED BRICK	BARTON	KS	009	590181	O	1953
PROTECTION NW	COMANCHE	KS	033	016801	N	2001	RED CLIFF	CLARK	KS	025	011842	O	1987
PROTECTION WEST	COMANCHE	KS	033	014477	O	1993	RED CLIFF EAST	CLARK	KS	025	012049	O	1988
PROUSE	HARPER	KS	077	009897	O	1981	RED LINE	GRAHAM	KS	065	591266	O	1955
PRUITT	GRAHAM	KS	065	573982	O	1987	RED LINE NW	GRAHAM	KS	065	591328	O	1955
PRUITT NW	GRAHAM	KS	065	019100	O	2007	RED SUN	GRAHAM	KS	065	012418	O	1988
PRUITT SOUTH	GRAHAM	KS	065	574106	O	1990	REDWING	BARTON	KS	009	592878	O	1950
PRUITT SW	GRAHAM	KS	065	017147	O	2002	REDWING EAST	BARTON	KS	009	592940	O	1968
PUNDSACK	STAFFORD	KS	185	574982	ON	1947	REDWING NORTH	BARTON	KS	009	001930	O	1979
PUNDSACK NORTH													



# KANSAS

Field Name	County Name	State Sub	Co Code	Field Code	Field Disc Type	Year	Field Name	County Name	State Sub	Co Code	Field Code	Field Disc Type	Year
REED	ELLIS	KS	051	593095	O	1949	RIVERSIDE SE	NESS	KS	135	001950	O	1979
REED NW	ELLIS	KS	051	593312	O	1962	RIVERVIEW	ELLIS	KS	051	604302	O	1943
REEVE	FINNEY	KS	055	593777	O	1971	RIVERVIEW EAST	ELLIS	KS	051	604333	O	1966
REEVE SE	FINNEY	KS	055	012052	O	1988	RIVERVIEW WEST	ELLIS	KS	051	007654	O	1984
REEVES RANCH	FINNEY	KS	055	015450	O	1996	RIXON	RUSH	KS	165	604600	O	1972
REGNIER	HODGEMAN	KS	083	594335	N	1964	RJS	SHERIDAN	KS	179	018963	O	2006
REHMERT	HODGEMAN	KS	083	018975	O	2006	ROBBINS	SEDGWICK	KS	173	605551	O	1929
REICHEL	ELLIS	KS	051	594459	ON	1951	ROBBINS RANCH	COMANCHE	KS	033	605582	N	1953
REICHEL	RUSH	KS	165	594459	ON	1951	ROBERTS	SUMNER	KS	191	605861	OA	1976
REICHEL EAST	RUSH	KS	165	594490	ON	1964	ROBERTS-MAYWOOD	LEAVENWORTH	KS	103	002346	N	1930
REICHEL SW	RUSH	KS	165	009908	N	1981	ROBERTS-MAYWOOD	WYANDOTTE	KS	209	002346	N	1930
REICHEL WEST	RUSH	KS	165	004497	N	1983	ROBERTSON	DECATUR	KS	039	606016	O	1975
REICHERT	ELLIS	KS	051	594552	O	1953	ROBIN	GRAHAM	KS	065	606264	O	1959
REIDA	KINGMAN	KS	095	594645	ON	1955	ROBINSON	MARION	KS	115	606326	ON	1930
REIDA SOUTH	KINGMAN	KS	095	594707	ON	1957	ROBLAGAN	BARTON	KS	009	606775	O	1970
REIDY	COWLEY	KS	035	594831	O	1929	ROBY	ELK	KS	049	607039	O	1956
REIF SOUTH	BARTON	KS	009	594893	O	1950	ROCK	COWLEY	KS	035	607566	O	1914
REIFSCHNEIDER	LANE	KS	101	594914	O	1979	ROCK CREEK	LYON	KS	111	607659	O	1947
REIFSCHNEIDER NW	LANE	KS	101	004498	O	1983	ROCK NE	BUTLER	KS	015	608155	O	1969
REIFSCHNEIDER SE	LANE	KS	101	018422	O	2005	ROCK NE	COWLEY	KS	035	608155	O	1969
REIMER	BARTON	KS	009	595017	O	1956	ROCK SW	COWLEY	KS	035	608310	O	1960
REINERT	NESS	KS	135	595172	O	1966	ROCK WEST	COWLEY	KS	035	001216	O	1979
REINERT WEST	NESS	KS	135	017026	O	2002	ROCKCHALK	STEVENS	KS	189	018646	N	2006
RELL	PRATT	KS	151	595389	O	1957	ROCKHOLD	DOUGLAS	KS	045	007655	O	1982
RELL EAST	PRATT	KS	151	007318	N	1983	ROCKPORT	ROOKS	KS	163	608868	O	1968
RELLIM	RICE	KS	159	595420	ON	1957	ROCKPORT SOUTH	ROOKS	KS	163	608992	O	1984
REMPLE	MARION	KS	115	009909	N	1920	ROCKWELL	NORTON	KS	137	609173	O	2006
RENEGADE	GRAY	KS	069	595947	O	1987	RODENBERG	SCOTT	KS	171	609798	O	1964
REPSHIRE	LANE	KS	101	008609	O	1984	RODENBERG NE	SCOTT	KS	171	017713	O	2003
RESERVOIR	ROOKS	KS	163	596536	O	1981	RODENBERG NORTH	SCOTT	KS	171	017858	O	2004
RESERVOIR WEST	ROOKS	KS	163	596598	O	1984	ROELFS	ROOKS	KS	163	610356	O	1967
RETTIG	ELK	KS	049	596815	O	1925	ROELFS NW	ROOKS	KS	163	012265	O	1988
REUBEN	MCPHERSON	KS	113	596846	O	1949	ROEMER	LANE	KS	101	004270	O	1981
REUSSER	SUMNER	KS	191	596877	O	1966	ROEMER NORTH	GOVE	KS	063	004502	O	1983
REX	HARPER	KS	077	597063	O	1961	ROEMER NORTH	LANE	KS	101	004502	O	1983
REXFORD	THOMAS	KS	193	597105	O	1976	ROEMER NW	LANE	KS	101	007323	O	1983
REXFORD SOUTH	THOMAS	KS	193	597110	O	1977	ROEMER SE	LANE	KS	101	008614	O	1984
REYEM	OSBORNE	KS	141	007320	O	1983	ROEMER SOUTH	LANE	KS	101	007657	O	1984
REYER	MORTON	KS	129	597187	N	1957	ROESENER	CHEYENNE	KS	023	010617	O	1986
REYNOLDS	SUMNER	KS	191	597342	O	1962	ROESLER	BARTON	KS	009	610418	O	1943
REYNOLDS-SCHAFFER	BUTLER	KS	015	597435	O	1926	ROESLER	RICE	KS	159	610418	O	1943
RHODEN	TREGO	KS	195	597854	O	1956	ROESLER SOUTH	RICE	KS	159	011848	O	1985
RHODES	BARBER	KS	007	597885	ON	1949	ROESLER WEST	BARTON	KS	009	610480	O	1968
RHODES EAST	BARBER	KS	007	597978	O	1967	ROGG	RUSSELL	KS	167	610790	O	1965
RHODES NE	BARBER	KS	007	598009	N	1956	ROHLMAN	KINGMAN	KS	095	009119	N	1985
RHODES SOUTH	BARBER	KS	007	598133	ONA	1957	ROHR	ELLIS	KS	051	610945	O	1957
RHO	RUSSELL	KS	167	019031	O	2006	ROHRER	SUMNER	KS	191	002230	O	1977
RICE	PAWNEE	KS	145	598505	ON	1959	ROKEY	NEMAHA	KS	131	611038	O	1964
RICE SW	PAWNEE	KS	145	598691	ON	1979	ROLAND	RUSH	KS	165	611050	O	1976
RICE WEST	PAWNEE	KS	145	598722	ON	1979	ROLAND EAST	RUSH	KS	165	006697	O	1982
RICH	CHAUTAUQUA	KS	019	598815	ON	1956	ROLAND SE	RUSH	KS	165	012266	O	1988
RICH NW	CHAUTAUQUA	KS	019	004785	ON	1983	ROLLA	MORTON	KS	129	611348	ON	1959
RICHARDS	ELLIS	KS	051	599218	O	1956	ROLLA NE	MORTON	KS	129	017027	N	2002
RICHARDS NE	ROOKS	KS	163	001939	O	1978	ROLLING GREEN EAST	BARTON	KS	009	611441	O	1949
RICHARDSON	STAFFORD	KS	185	599311	OA	1930	ROLLING GREEN EAST	STAFFORD	KS	185	611441	O	1949
RICHARDSON NORTH	STAFFORD	KS	185	011566	O	1987	ROLLING PRAIRIE	RUSSELL	KS	167	611503	O	1966
RICHFIELD	MORTON	KS	129	599559	ON	1948	ROLLINGSON	PRATT	KS	151	611534	ON	1958
RICHFIELD WEST	MORTON	KS	129	599590	ON	1962	ROLLINGSON SW	PRATT	KS	151	002231	ON	1979
RICHLAND	STAFFORD	KS	185	599683	ON	1944	ROMBOLD	BUTLER	KS	015	611689	O	1949
RICHMEIER	GRAHAM	KS	065	600024	O	1961	ROME	SUMNER	KS	191	611720	O	1976
RICHTER	HODGEMAN	KS	083	600135	O	1980	ROME NE	SUMNER	KS	191	611761	O	1977
RICHTER EAST	HODGEMAN	KS	083	015157	ON	1995	ROOHMS	STAFFORD	KS	185	002232	ON	1979
RICK	BARTON	KS	009	600210	ON	1936	ROONEY	FORD	KS	057	007324	O	1981
RICK	RICE	KS	159	600210	ON	1936	ROOSEVELT	RUSSELL	KS	167	612433	O	1965
RICK SW	BARTON	KS	009	600272	O	1969	ROOSEVELT NE	RUSSELL	KS	167	001220	O	1978
RICKARD	RICE	KS	159	600303	ON	1935	ROSA	GOVE	KS	063	612712	O	1967
RICKE	BARBER	KS	007	006696	N	1984	ROSA NW	GOVE	KS	063	009913	O	1985
RICKETTS	HASKELL	KS	081	018974	OA	2006	ROSALIA	BUTLER	KS	015	612743	O	1965
RIDENOUR	SEWARD	KS	175	016707	ON	2001	ROSCOE	RENO	KS	155	612960	O	1976
RIDGE HILL	ELLIS	KS	051	600644	O	1969	ROSE	WOODSON	KS	207	613146	O	1944
RIDGE HILL SOUTH	ELLIS	KS	051	004786	O	1957	ROSE EAST	WOODSON	KS	207	613270	O	1954
RIDGE HILL WEST	ELLIS	KS	051	004787	O	1983	ROSE HILL	BUTLER	KS	015	613301	O	1982
RIDGEWAY	TREGO	KS	195	600737	O	1952	ROSE VALLEY	PRATT	KS	151	613363	O	1952
RIDGEWAY SOUTH	TREGO	KS	195	600830	O	1980	ROSE VALLEY	STAFFORD	KS	185	613363	O	1952
RIEDEL	GRAHAM	KS	065	600938	O	1962	ROSE VALLEY SOUTH	PRATT	KS	151	007499	O	1984
RIEDEL NORTH	GRAHAM	KS	065	600945	O	1976	ROSEDALE	KINGMAN	KS	095	613518	O	1954
RIEDEL SW	GRAHAM	KS	065	600954	O	1968	ROSEMONT	OSAGE	KS	139	017109	N	2002
RIES	NESS	KS	135	011239	O	1985	ROTHFELDER	SCOTT	KS	171	615037	ON	1957
RIES WEST	NESS	KS	135	017884	O	2004	ROTHFELDER NORTH	SCOTT	KS	171	006376	O	1983
RIFFE (NEW)	ROOKS	KS	163	001940	OA	1978	ROTHFELDER SW	SCOTT	KS	171	007658	O	1984
RIFFE NW	ROOKS	KS	163	003924	O	1983	ROTHGARN EAST	STAFFORD	KS	185	615099	O	1948
RIFFEL	ROOKS	KS	163	601047	O	1966	ROTHGARN SE	STAFFORD	KS	185	615130	O	1950
RIGA	TREGO	KS	195	601217	O	1929	ROUCH	COWLEY	KS	035	615192	O	1975
RIGA NE	TREGO	KS	195	601233	O	1957	ROUND HILL	MCPHERSON	KS	113	615502	O	1956
RIGA NW	TREGO	KS	195	004185	O	1983	ROUND MOUND	OSBORNE	KS	141	615657	O	1967
RIGA SOUTH	TREGO	KS	195	601240	O	1974	ROUND MOUND NORTH	OSBORNE	KS	141	009915	O	1981
RIGA WEST	TREGO	KS	195	006867	O	1984	ROUNDHOUSE	TREGO	KS	195	615998	O	2006
RIGGS	GRAHAM	KS	065	601295	O	1982	ROUNDUP SOUTH	BARBER	KS	007	616091	ON	1953
RILEY	STAFFORD	KS	185	601450	O	1940	ROVOHL	THOMAS	KS	193	015443	O	1996
RILEY NORTH	STAFFORD	KS	185	601481	O	1986	ROWLAND	BARTON	KS	009	616773	O	1949
RILL	ROOKS	KS	163	601543	O	1989	ROXBURY	MCPHERSON	KS	113	616835	O	1938
RINGO	CRAWFORD	KS	037	602163	N	2005	ROXBURY SOUTH	MCPHERSON	KS	113	616897	O	1942
RINGWALD	RICE	KS	159	602194	O	1949	ROYALTY	LANE	KS	101	617166	O	1974
RINKER	TREGO	KS	195	004266	O	1982	ROYALTY EAST	LANE	KS	101	018920	O	2005
RINKER EAST	TREGO	KS	195	008298	O	1984	ROYALTY WEST	LANE	KS	101	010164	O	1986
RINKER SE	TREGO	KS	195	008950	O	1985	ROZEL SE	PAWNEE	KS	145	004789	N	1983
RINKER SOUTH	TREGO	KS	195	008996	O	1985	ROZEL TOWNSITE	PAWNEE	KS	145	011571	O	1987
RINO	RENO	KS	155	602442	O	1960	RUBY	NESS	KS	135	617805	O	1992
RINO	RICE	KS	159	602442	O	1960	RUBY SE	NESS	KS	135	016730	O	1992
RIOCK	NESS	KS	135	011240	O	1985	RUBY SOUTH	NESS	KS	135	014165	O	1992
RIPPE	COWLEY	KS	035	602845	O	1956	RUCKER	FINNEY	KS	055	003118	O	1981
RISELEY	ROOKS	KS	163	603045	O	1976	RUDA	RAWLINS	KS	153	617836	O	1966
RISELEY NORTH	ROOKS	KS	163	001946	O	1979	RUDER	ELLIS	KS	051	617898	O	1935
RITCHEY-MOORE	LYON	KS	111	603372	O	1925	RUDER NE	ELLIS	KS	051	008952	O	1985
RITZ-CANTON	MCPHERSON	KS	113	603558	ON	1929	RUDER NORTH	ELLIS	KS	051	617929	O	1957
RITZ-CANTON EAST	MCPHERSON	KS	113	001948	ON	1977	RUDER SW	ELLIS	KS	051	617960	O	1959
RIVER	EDWARDS	KS	047	603651	ON	1982	RUDI	RUSH	KS	165	009		



Field Name	County Name	State Sub	Co Code	Field Code	Field Disc Type Year	Field Name	County Name	State Sub	Co Code	Field Code	Field Disc Type Year
RUGAN SOUTH	STAFFORD	KS	185	011843	O 2000	SAUERWEIN	GREENWOOD	KS	073	635291	O 1963
RUGGELS	OSBORNE	KS	141	618301	O 1952	SAUNDRA	STAFFORD	KS	185	635539	O 1946
RUGGELS SE	OSBORNE	KS	141	009121	O 1985	SAUZEK	SUMNER	KS	191	635585	O 1973
RUGGELS SOUTH	OSBORNE	KS	141	618332	O 1957	SAUZEK NE	SUMNER	KS	191	011578	O 1987
RUGGELS WEST	OSBORNE	KS	141	004125	O 1983	SAVOLT	SCOTT	KS	171	001262	O 1979
RUNDELL	STAFFORD	KS	185	004188	O 1983	SAVONBURG	ALLEN	KS	001	635849	ON 1944
RUNNYMEDE	HARPER	KS	077	619014	ON 1953	SAVONBURG	BOURBON	KS	011	635849	ON 1944
RUNNYMEDE TOWNSITE	HARPER	KS	077	006700	OA 1982	SAVONBURG SE	BOURBON	KS	011	005337	1982
RUPP	KEARNY	KS	093	619045	O 1964	SAVONBURG SOUTH	BOURBON	KS	011	003931	O 1982
RUPP	WICHITA	KS	203	619045	O 1964	SAVONBURG SW	NEOSHO	KS	133	003932	O 1983
RUPP SE	KEARNY	KS	093	619053	O 1972	SAVONBURG WEST	ALLEN	KS	001	635880	N
RUSCO	BARTON	KS	009	619231	O 1950	SAW LOG CREEK	HODGEMAN	KS	083	635973	ON 1953
RUSH CENTER	RUSH	KS	165	619262	O 1947	SAW LOG CREEK SE	HODGEMAN	KS	083	636004	O 1963
RUSH CENTER EAST	RUSH	KS	165	619293	O 1967	SAW LOG CREEK SOUTH	HODGEMAN	KS	083	009923	O 1981
RUSH CENTER NE	RUSH	KS	165	619324	O 1954	SAW LOG CREEK SW	HODGEMAN	KS	083	001263	O 1979
RUSH CENTER NORTH	RUSH	KS	165	001233	O 1977	SAWDUST	PAWNEE	KS	145	636050	O 1975
RUSH CENTER SE	RUSH	KS	165	619355	O 1962	SAWYER	BARBER	KS	007	636097	ON 1957
RUSH CENTER SOUTH	RUSH	KS	165	001234	O 1977	SAWYER	PRATT	KS	151	636097	ON 1957
RUSHVILLE	FORD	KS	057	619603	O 1962	SAWYER EAST	BARBER	KS	007	009924	N 1981
RUSK	SUMNER	KS	191	619665	O 1959	SAWYER NE	PRATT	KS	151	003933	OA 1982
RUSK SOUTH	SUMNER	KS	191	619727	O 1974	SAWYER NORTH	PRATT	KS	151	636128	ON 1960
RUSSELL	RUSSELL	KS	167	619882	ON 1934	SAWYER NW	PRATT	KS	151	007500	O 1984
RUSSELL EAST	RUSSELL	KS	167	619975	O 1949	SAWYER SOUTH	BARBER	KS	007	636159	ON 1980
RUSSELL NE (NEW)	RUSSELL	KS	167	620037	O 1968	SAYLOR	KINGMAN	KS	095	005339	O 1958
RUSSELL NORTH	RUSSELL	KS	167	620068	O 1942	SCANLON	TREGO	KS	195	636618	O 1962
RUSSET	FINNEY	KS	055	620347	O 1986	SCANLON EAST	TREGO	KS	195	002243	O 1980
RUSSET NW	FINNEY	KS	055	012271	ON 1988	SCHABEN	NESS	KS	135	636973	ON 1963
RUTH	KINGMAN	KS	095	620564	ON 1966	SCHABEN NORTH	NESS	KS	135	636993	O 1972
RUTH NE	KINGMAN	KS	095	620595	ON 1966	SCHABEN NW	NESS	KS	135	636998	O 1975
RUTHERFORD	PAWNEE	KS	145	620688	O 1946	SCHABEN SOUTH	NESS	KS	135	637035	O 1969
RUTTER	SUMNER	KS	191	620874	O 1926	SCHABEN SW	NESS	KS	135	001266	O 1976
RUTTER NW	SUMNER	KS	191	620905	O 1963	SCHABEN WEST	NESS	KS	135	001267	O 1976
RUTTER SW	SUMNER	KS	191	620936	O 1957	SCHADE	ELK	KS	049	637066	O 1944
RYAN	PAWNEE	KS	145	621239	ON 1945	SCHADE NE	ELK	KS	049	004509	O 1983
RYAN	RUSH	KS	165	621239	ON 1945	SCHADEL	RUSH	KS	165	637097	O 1965
RYAN EAST	RUSH	KS	165	621270	ON 1954	SCHADEL NE	RUSH	KS	165	637128	O 1960
RYAN SE	PAWNEE	KS	145	621363	ON 1945	SCHADEL SOUTH	PAWNEE	KS	145	637159	O 1967
RYAN WEST	RUSH	KS	165	621425	O 1946	SCHARDEIN	GREELEY	KS	071	017255	N 2002
RYCHLEC	STAFFORD	KS	185	621456	O 1963	SCHARTZ	GRAY	KS	069	002245	O 1980
RYERSEE	NESS	KS	135	621549	O 1956	SCHAUF	BARTON	KS	009	637252	O 1968
RYERSEE NW	NESS	KS	135	621580	O 1966	SCHENK	BARTON	KS	009	637283	O 1969
RYUS	GRANT	KS	067	621673	O 1961	SCHERMANN	BARTON	KS	009	637314	O 1969
RYUS EAST	GRANT	KS	067	011247	O 1985	SCHUEYERMAN	RUSH	KS	165	002994	O 1968
RYUS NORTH	GRANT	KS	067	015211	O 1993	SCHIFFER	COFFEY	KS	031	006706	O 1984
RYUS NW	GRANT	KS	067	017302	O 2003	SCHLEGEL	BOURBON	KS	011	637655	ON 1944
S & S	RUSSELL	KS	167	622426	O 1957	SCHLEHUBER	MARION	KS	115	017714	N 2003
S W FIELD	SCOTT	KS	171	011852	O 1985	SCHLESSIGER	ELLSWORTH	KS	053	637872	ON 1965
SABESTA	ELLSWORTH	KS	053	622860	O 1966	SCHMAHL	RAWLINS	KS	153	637934	O 1961
SABESTA	RUSSELL	KS	167	622860	O 1966	SCHMEIDLER	ELLIS	KS	051	637996	O 1944
SABETHA	NEMAHA	KS	131	622891	ON 1950	SCHMEIDLER SE	ELLIS	KS	051	638089	O 1955
SACK	ELLIS	KS	051	003925	O 1982	SCHMEIDLER SOUTH	ELLIS	KS	051	638120	O 1969
SAINT	RICE	KS	159	624600	ON 1976	SCHMIDT	COFFEY	KS	031	638182	O 1976
SALEM	COWLEY	KS	035	625030	O 1957	SCHMIDT NORTH	COFFEY	KS	031	003121	O 1983
SALINA	SALINE	KS	169	625433	O 1943	SCHMIED	GRAHAM	KS	065	638213	O 1952
SALINE BOW	ELLIS	KS	051	016601	O 2000	SCHMIED NE	GRAHAM	KS	065	638244	O 1954
SALINE RIVER	THOMAS	KS	193	008953	O 1985	SCHMIED NW	GRAHAM	KS	065	638306	ON 1957
SALINE RIVER NORTH	THOMAS	KS	193	011007	O 1987	SCHMIED SOUTH	GRAHAM	KS	065	002246	O 1952
SALINE RIVER WEST	THOMAS	KS	193	009920	O 1986	SCHMIEG	LANE	KS	101	638320	O 1973
SALINE VALLEY	TREGO	KS	195	625681	O 1969	SCHMITT	RUSSELL	KS	167	638337	O 1969
SALINE VALLEY EAST	TREGO	KS	195	006312	O 1981	SCHNEBLY	GRAHAM	KS	065	638430	O 1952
SALINE VALLEY SW	TREGO	KS	195	006702	O 1984	SCHNEBLY WEST	GRAHAM	KS	065	002247	O 1980
SALLEY	SEWARD	KS	175	625712	N 1958	SCHNEIDER	BARTON	KS	009	638461	O 1971
SALLYARDS	GREENWOOD	KS	073	625867	O 1939	SCHNELLER	TREGO	KS	195	006397	O 1982
SALMANS	HODGEMAN	KS	083	625898	O 1963	SCHOENCHEN	ELLIS	KS	051	638616	O 1936
SALSER	EDWARDS	KS	047	626146	ON 1956	SCHOENCHEN TOWNSITE	ELLIS	KS	051	638647	O 1955
SALT CREEK	RUSSELL	KS	167	626270	O 1961	SCHOENCHEN WEST	ELLIS	KS	051	638678	O 1956
SALT FORK	BARBER	KS	007	626549	ON 1954	SCHOENTHALER	ELLIS	KS	051	638709	O 1964
SALT FORK NORTH	BARBER	KS	007	626603	O 1967	SCHOENTHALER SW	ELLIS	KS	051	012277	O 1988
SALT MARSH	STAFFORD	KS	185	626828	O 1948	SCHOEPFLIN	RICE	KS	159	638740	O 1962
SALT MARSH SE	STAFFORD	KS	185	007659	N 1984	SCHOEPFLIN SE	RICE	KS	159	638771	O 1969
SALT MARSH SOUTH	STAFFORD	KS	185	626870	OA 1973	SCHOHARIE	NESS	KS	135	638802	O 1956
SALT SPRINGS	GREENWOOD	KS	073	004793	O 1954	SCHOOL CREEK	COWLEY	KS	035	638926	O 1947
SALT SPRINGS NW	GREENWOOD	KS	073	626921	O 1958	SCHOOL CREEK NORTH	COWLEY	KS	035	638957	ON 1953
SALTER	BUTLER	KS	015	627045	O 1946	SCHOOL CREEK NW	COWLEY	KS	035	001269	O 1989
SAND ARROYO	STANTON	KS	187	629680	N 1961	SCHOOL TEACHER	PRATT	KS	151	638988	O 1957
SAND ARROYO CREEK	STANTON	KS	187	015444	O 1996	SCHOOLHOUSE	NESS	KS	135	004510	O 1983
SAND ARROYO CREEK SW	STANTON	KS	187	015475	ON 1996	SCHOOLHOUSE NORTH	NESS	KS	135	011854	O 1987
SAND ARROYO CREEK W	STANTON	KS	187	016802	N 2001	SCHOONOVER	PRATT	KS	151	639019	O 1984
SAND CREEK	GRAHAM	KS	065	629742	O 1954	SCHRADER	ELK	KS	049	639081	ON 1928
SAND CREEK DRAW	WICHITA	KS	203	015446	O 1996	SCHRAG	HARVEY	KS	079	009926	O 1981
SAND DUNE	RENO	KS	155	000202	O 2001	SCHROCK	HARPER	KS	077	006707	O 1982
SAND DUNES	HARPER	KS	077	629897	OA 2004	SCHROEDER	THOMAS	KS	193	639143	O 1980
SAND HILLS	STAFFORD	KS	185	630052	O 1944	SCHROYER	NESS	KS	135	639154	O 1972
SANDAGO	STAFFORD	KS	185	630517	O 1947	SCHUETTE	BARBER	KS	007	002250	ON 1942
SANDAGO SOUTH	STAFFORD	KS	185	008954	O 1985	SCHUETTE	COMANCHE	KS	033	002250	ON 1942
SANDAGO WEST	STAFFORD	KS	185	630548	O 1969	SCHUETTE EAST	BARBER	KS	007	006981	N 1984
SANDERS	MEADE	KS	119	630672	N 1956	SCHUETTE NE	BARBER	KS	007	001272	O 1980
SANDFORD	BARTON	KS	009	630765	O 1951	SCHULTE	SEDGWICK	KS	173	639298	ON 1934
SANDFORD EAST	BARTON	KS	009	630770	O 1976	SCHULTE SOUTH	SEDGWICK	KS	173	639329	O 1955
SANDFORD NE	BARTON	KS	009	003928	O 1983	SCHULTZ	BARTON	KS	009	639391	O 1968
SANDLIN	GRAHAM	KS	065	630889	O 1970	SCHUMACHER	COMANCHE	KS	033	639484	N 1988
SANDROCK	BARTON	KS	009	631013	O 1951	SCHUMACHER NORTH	COMANCHE	KS	033	014129	ONA 1992
SANDROCK NORTH	BARTON	KS	009	631044	O 1959	SCHUPPBACH	BARBER	KS	007	639515	O 1966
SANDY	PRATT	KS	151	631261	ON 1985	SCHWAB	GREENWOOD	KS	073	639577	O 1975
SANKEY	RENO	KS	155	632098	O 1951	SCHWARM	KIOWA	KS	097	639608	ON 1965
SANKEY SW	RENO	KS	155	632129	O 1952	SCHWARTZ	THOMAS	KS	193	639639	O 1970
SANTA FE EAST	HASKELL	KS	081	632780	OA 1989	SCHWATKEN	MONTGOMERY	KS	125	012422	ON 1988
SANTA FE NE	HASKELL	KS	081	012060	O 1988	SCHWEIN	NESS	KS	135	007660	O 1984
SANTA FE NORTH	HASKELL	KS	081	632811	O 2005	SCHWINDT	ELLSWORTH	KS	053	639701	O 1970
SANTA FE NW	HASKELL	KS	081	017951	N 2005	SCHWINDT	RUSH	KS	165	639701	O 1961
SANTA FE TRAIL	MORTON	KS	129	632877	ON 1975	SCHWINDT SOUTH	RUSH	KS	165	001273	O 1979
SAPPA CREEK	RAWLINS	KS	153	633493	O 1958	SCHWINDT WEST	RUSH	KS	165	001274	O 1978
SARA	RUSSELL	KS	167	633710	O 1971	SCIPIO	ANDERSON	KS	003	639763	O 1944
SARGENT	NESS	KS	135	634268	O 1972	SCOLA	SCOTT	KS	171	007192	O 1984
SARGENT NE	NESS	KS	135	003930	O 1982	SCOLA SOUTH	SCOTT	KS	171	017340	O 2003
SARGENT WEST	NESS	KS	135	009921	O 1986	SCOTT CITY	SCOTT	KS	171	009927	O 1981
SARVIS	NESS	KS	135	009922	O 1985	SCOTT CITY SE	SCOTT	KS	171	015865	O 1997
SATANTA EAST	HASKELL	KS	081	016630	O 2000	SCULLY	MARION	KS	115	004142	O 1982
SATRAN	ELLSWORTH	KS	053	634950	ON 1932	SCURLOCK	ELLIS	KS	051	640879	O 1957
SATRAN	LINCOLN	KS	105	634950	N 1960	SEACAT	COWLEY	KS	035	641135	O 1945
SATTERLEE	STAFFORD	KS	185	634857	ON 1954	SEACAT EAST	COWLEY	KS	035	001277	O 1965
SAUER	ELLIS	KS	051	002240	O 1961	SEACAT SE	COWLEY	KS	035	641166	O 1965
SAUER NORTH	ELLIS	KS	051	002242	O 1978	SEBERGER	RAWLINS	KS	153	641904	O 1976

# KANSAS

Field Name	County Name	State Sub	Co Code	Field Code	Field Disc Type Year	Field Name	County Name	State Sub	Co Code	Field Code	Field Disc Type Year
SEBES	HODGEMAN	KS	083	004126	O 1983	SHIMER NORTH	COMANCHE	KS	033	016803	N 2001
SEBES WEST	HODGEMAN	KS	083	016209	O 1998	SHIMER NW	COMANCHE	KS	033	008623	O 1980
SECTOR	CLARK	KS	025	018459	O 2005	SHIMER SOUTH	COMANCHE	KS	033	652355	O 1973
SEELEY-WICK	GREENWOOD	KS	073	642592	O 1921	SHIMER TOWNSHIP	COMANCHE	KS	033	001297	O 1961
SEELEY-WICK	LYON	KS	111	642592	O 1921	SHIMER WEST	COMANCHE	KS	033	014056	N 1991
SEEMAN	PAWNEE	KS	145	006708	O 1982	SHINKLE	GREENWOOD	KS	073	003191	O 1980
SEEVERS	STAFFORD	KS	185	642685	ON 1954	SHINKLE SOUTH	GREENWOOD	KS	073	006711	O 1984
SEEVERS NW	STAFFORD	KS	185	642716	ON 1956	SHINKLE SW	GREENWOOD	KS	073	008624	O 1984
SEIBEL	TREGO	KS	195	642933	O 1964	SHINN	BUTLER	KS	015	652435	O 1946
SEIBERT	ALLEN	KS	001	642995	ON 2004	SHINN NE	BUTLER	KS	015	652466	O 1956
SEIBERT NORTH	ALLEN	KS	001	643026	N 1974	SHIRLEY	DECATUR	KS	039	652900	O 1998
SEIFRIED	LANE	KS	101	643067	O 1974	SHIRLEY SW	DECATUR	KS	039	016631	O 2000
SEIFRIED NORTH	LANE	KS	101	643077	O 1974	SHOCK	HARPER	KS	077	004518	O 1995
SEIFRIED SE	LANE	KS	101	014856	O 1994	SHORE	STANTON	KS	187	653644	ON 1959
SEITZ	ELLIS	KS	051	643212	O 1956	SHORE AIRPORT	STANTON	KS	187	016383	ON 1998
SELFRIDGE	LANE	KS	101	643398	O 1962	SHORT	BARBER	KS	007	653737	O 1980
SELFRIDGE EAST	LANE	KS	101	003122	O 1983	SHRIVER	PRATT	KS	151	654264	ON 1944
SELMA	ANDERSON	KS	003	643646	ON 1929	SHRIVER NW	PRATT	KS	151	004128	O 1983
SEQUIN	SHERIDAN	KS	179	644538	O 1972	SHRIWISE	HODGEMAN	KS	083	654279	O 1974
SEQUOYAH	FINNEY	KS	055	644545	O 1956	SHUCK	SEWARD	KS	175	654388	ONA 1955
SEQUOYAH EAST	FINNEY	KS	055	008981	O 1981	SHUCK	STEVENS	KS	189	654388	ONA 1955
SEQUOYAH NORTH	FINNEY	KS	055	014708	O 1994	SHUCK NORTH	SEWARD	KS	175	654419	ONA 1971
SEQUOYAH SOUTH	FINNEY	KS	055	007661	O 1982	SHUCK NW	STEVENS	KS	189	002260	ON 1978
SEQUOYAH SW	FINNEY	KS	055	008956	O 1985	SHUCK WEST	STEVENS	KS	189	012281	O 1988
SESSIN NORTH	ELLIS	KS	051	644824	O 1963	SHUEY	RUSH	KS	165	006712	O 1934
SESSIN NW	ELLIS	KS	051	007502	O 1984	SHUEY NORTH	RUSH	KS	165	006714	O 1984
SETSER	STAFFORD	KS	185	644979	O 1966	SHUFF	RENO	KS	155	654450	ON 1966
SETTE	BARTON	KS	009	645010	O 1968	SHUFF EAST	RENO	KS	155	014595	O 1993
SETTLE	KINGMAN	KS	095	645041	ON 1956	SHUFF SW	RENO	KS	155	001302	O 1978
SEVERY	ELK	KS	049	645785	OA 1922	SHULER	RICE	KS	159	654543	O 1964
SEVERY	GREENWOOD	KS	073	645785	OA 1922	SHULTZ	SALINE	KS	169	654574	O 1965
SEVERY EAST	GREENWOOD	KS	073	010855	O 1986	SHUMWAY	RICE	KS	159	654605	O 1965
SEVERY NORTH	GREENWOOD	KS	073	645816	O 1944	SIDEBOTTOM	NESS	KS	135	009057	O 1985
SEVERY SOUTH	ELK	KS	049	007662	O 1984	SIDNEY	GREELEY	KS	071	655101	O 1990
SEWARD (NEW)	BUTLER	KS	015	645940	O 1968	SIDNEY SOUTH	GREELEY	KS	071	655194	O 1992
SEXSON	WALLACE	KS	199	646095	ON 1956	SIGLE	OSBORNE	KS	141	013071	O 1989
SEYB	HARPER	KS	077	646126	O 1966	SIGLE NORTH	OSBORNE	KS	141	014859	O 1994
SEYDELL	SUMNER	KS	191	646157	O 1958	SIGLE NW	OSBORNE	KS	141	015484	O 1996
SHADE	RUSH	KS	165	646514	O 1972	SIGLE WEST	OSBORNE	KS	141	014169	O 1992
SHADE NE	RUSH	KS	165	009930	O 1986	SILICA NW	BARTON	KS	009	655721	O 1943
SHAEFFER-ROTHGARN	BARTON	KS	009	646855	O 1941	SILVER BELL	STAFFORD	KS	185	656031	O 1949
SHAEFFER-ROTHGARN	STAFFORD	KS	185	646855	O 1941	SILVER CITY	WOODSON	KS	207	656062	O 1946
SHAF	BARTON	KS	009	646870	O 1970	SILVERDALE	COWLEY	KS	035	656589	O 1944
SHAFFER	STEVENS	KS	189	016602	ON 2000	SILVERMAN	SEWARD	KS	175	656620	ON 1967
SHALLOW WATER	SCOTT	KS	171	647320	O 1934	SILVERMAN NORTH	SEWARD	KS	175	015476	ON 1996
SHALLOW WATER NE	SCOTT	KS	171	647351	O 1960	SILVERMAN NW	SEWARD	KS	175	014130	N 1992
SHALLOW WATER WEST	SCOTT	KS	171	001290	O 1977	SIMONS	ROOKS	KS	163	657054	O 1960
SHALZ	THOMAS	KS	193	006709	O 1982	SIMOSH	ROOKS	KS	163	018460	O 2005
SHAMBAUGH	ELK	KS	049	647382	O 1933	SIMS-MASSONI GAS AREA	CHASE	KS	017	000302	N 1998
SHAMROCK	SEWARD	KS	175	647475	ON 1985	SIMS-MASSONI GAS AREA	SEWARD	KS	175	000302	N 1998
SHAMROCK NE	SEWARD	KS	175	015451	ON 1996	SINGLEY	MEADE	KS	119	657581	ON 1955
SHAMROCK NORTH	SEWARD	KS	175	015440	O 1996	SINGLEY EAST	MEADE	KS	119	007335	N 1983
SHANK	MARION	KS	115	647630	O 1952	SITKA	CLARK	KS	025	658170	ON 1959
SHANK SOUTH	MARION	KS	115	647661	O 1959	SITKA NW	CLARK	KS	025	006715	OA 1984
SHANLINE	GOVE	KS	063	647746	O 2003	SITLINGTON	COWLEY	KS	035	001304	O 1977
SHANLINE	LANE	KS	101	647746	O 1976	SITTER	BARBER	KS	007	001305	O 1980
SHANLINE EAST	LANE	KS	101	001292	O 1977	SITTNER	STAFFORD	KS	185	658232	O 1937
SHANLINE NE	GOVE	KS	063	015419	O 1995	SIVerson	GREELEY	KS	071	016426	N 1998
SHANLINE NW	GOVE	KS	063	010857	O 1986	SIX CORNERS	LEAVENWORTH	KS	103	658418	N 1922
SHANLINE WEST	LANE	KS	101	010626	O 1986	SKAER	BUTLER	KS	015	658860	O 1961
SHANNON	COWLEY	KS	035	647754	O 1959	SKI	STEVENS	KS	189	659418	ON 1961
SHANNON NORTH (NEW)	COWLEY	KS	035	002255	O 1978	SKI NE	STEVENS	KS	189	017256	N 2002
SHARON	BARBER	KS	007	647971	ON 1955	SKI SE	STEVENS	KS	189	002266	ON 1979
SHARON	HARPER	KS	077	647971	ON 1955	SKI SOUTH	STEVENS	KS	189	017044	ON 2001
SHARON NORTH	HARPER	KS	077	648080	O 1980	SKI SW	STEVENS	KS	189	011009	ON 1987
SHARON NW	BARBER	KS	007	648095	ON 1956	SKILES	PRATT	KS	151	659573	O 1988
SHARON SPRINGS	WALLACE	KS	199	648172	O 1977	SKINNER	BARBER	KS	007	659666	ON 1944
SHARP	GOVE	KS	063	648234	O 1985	SKINNER EAST	BARBER	KS	007	001306	O 1977
SHARP NW	GOVE	KS	063	013980	O 1991	SKINNER NE	BARBER	KS	007	659759	O 1968
SHARPE CREEK	MCPHERSON	KS	113	648293	O 1973	SKINNER WEST	BARBER	KS	007	017104	O 2002
SHAW	DECATUR	KS	039	648653	O 1967	SKULL VALLEY	TREGO	KS	195	016843	O 2001
SHAW	TREGO	KS	195	648653	O 1970	SKY	SHERIDAN	KS	179	009941	O 1986
SHAW CREEK	TREGO	KS	195	648663	O 1960	SKY SOUTH	SHERIDAN	KS	179	013420	O 1990
SHAW CREEK EAST	TREGO	KS	195	002256	O 1980	SLADE	STAFFORD	KS	185	660038	O 1953
SHAW CREEK SE	TREGO	KS	195	002257	O 1979	SLADE SOUTH	PRATT	KS	151	660069	O 1962
SHAW CREEK SOUTH	TREGO	KS	195	002258	O 1980	SLADE SOUTH	STAFFORD	KS	185	660069	O 1962
SHAW CREEK WEST	TREGO	KS	195	004512	O 1981	SLAMMER	LEAVENWORTH	KS	103	008957	ON 1985
SHAW FARMS	BARBER	KS	007	007663	ON 1982	SLAMMER NE	LEAVENWORTH	KS	103	009942	N 1985
SHAY	LANE	KS	101	004515	O 1983	SLATE	ROOKS	KS	163	660193	O 1951
SHAY EAST	LANE	KS	101	007332	O 1983	SLATE CREEK	SUMNER	KS	191	660224	O 1952
SHAY NE	LANE	KS	101	007664	O 1984	SLATE CREEK EAST	SUMNER	KS	191	004272	O 1983
SHAY NORTH	LANE	KS	101	013417	O 1990	SLATE CREEK NORTH	SUMNER	KS	191	660233	O 1973
SHAY NW	LANE	KS	101	007665	O 1983	SLATE CREEK SE	SUMNER	KS	191	009943	O 1986
SHAY SE	LANE	KS	101	004514	O 1983	SLATE NW	ROOKS	KS	163	004129	O 1982
SHAY SOUTH	LANE	KS	101	004799	O 1983	SLATE SOUTH	ROOKS	KS	163	004520	O 1983
SHAY WEST	LANE	KS	101	006873	O 1984	SLATE SW	ROOKS	KS	163	003125	O 1982
SHELL ROCK CROSSING	GREENWOOD	KS	073	650187	O 1973	SLATE WEST	ROOKS	KS	163	001307	O 1979
SHELTON	RICE	KS	159	650358	O 1966	SLEEPER	STAFFORD	KS	185	660627	ON 1951
SHEP	KINGMAN	KS	095	650482	O 1995	SLEEPER NW	STAFFORD	KS	185	013421	O 1990
SHEPHERD	STAFFORD	KS	185	650575	O 1950	SLEEPER SOUTH	STAFFORD	KS	185	660658	ON 1962
SHEPHERD NORTH	STAFFORD	KS	185	650606	ON 1954	SLICK-CARSON	COWLEY	KS	035	660875	O 1924
SHEPHERD NW	STAFFORD	KS	185	650637	O 1956	SLICK-CARSON	SUMNER	KS	191	660875	O 1924
SHEPHERD SOUTH	STAFFORD	KS	185	650668	ON 1953	SLINKER	PHILLIPS	KS	147	661340	O 1951
SHERFICK	TREGO	KS	195	004801	O 1982	SMALLEY	HARPER	KS	077	661960	O 1985
SHERFICK NW	TREGO	KS	195	011260	O 1985	SMALLWOOD	STAFFORD	KS	185	661991	O 1951
SHERFICK SOUTH	TREGO	KS	195	007503	O 1984	SMITH	COWLEY	KS	035	662146	O 1924
SHERIFF	NESS	KS	135	651102	O 1974	SMITH-JOBE	GREENWOOD	KS	073	662301	O 1938
SHERMAN CITY	CHEROKEE	KS	021	018440	O 2005	SMOCK-SLUSS	BUTLER	KS	015	663076	O 1917
SHIELDS	LANE	KS	101	002970	O 1979	SMOKE HILL	TREGO	KS	195	005357	O 1983
SHIELDS NE	LANE	KS	101	008319	O 1984	SMOKE HILL EAST	TREGO	KS	195	018921	O 2006
SHIELDS NW	LANE	KS	101	016603	O 2000	SMOKE HILL NE	TREGO	KS	195	007667	O 1984
SHIELDS SOUTH	LANE	KS	101	008997	O 1985	SMOKE HILL NORTH	TREGO	KS	195	011857	O 1985
SHIELDS TOWNSITE	LANE	KS	101	017920	O 2005	SMOKEY VALLEY	LOGAN	KS	109	663215	O 1978
SHILEY	PAWNEE	KS	145	652063	ON 1954	SMOKEY VALLEY NORTH	LOGAN	KS	109	009487	O 1985
SHILEY EAST	PAWNEE	KS	145	652094	ON 1954	SMOKEY BLUFF	TREGO	KS	195	017912	O 2004
SHILEY NE	PAWNEE	KS	145	006710	O 1984	SMOLAN	SALINE	KS	169	663231	O 1950
SHILEY NORTH	RUSH	KS	165	652125	O 1961	SMOOTS CREEK	KINGMAN	KS	095	663262	O 1959
SHILEY NW	PAWNEE	KS	145	015849	O 1996	SMOOTS CREEK	RENO	KS	155	663262	O 1959
SHILEY SW	PAWNEE	KS	145	008320	O 1984	SMYERS NORTH	RICE	KS	159	663448	O 1957
SHILOH	GRAHAM	KS	065	652156	O 1951	SNAKE CREEK	CLARK	KS	025	663479	ON 1952
SHILOH SOUTH	GRAHAM	KS	065	652249	O 1963	SNAKE CREEK EAST	CLARK	KS	025	663510	O 1956
SHIMER	COMANCHE	KS	033	652342	ON 1961	SNAKE CREEK NE	CLARK	KS	025	663541	ON 1957
SHIMER EAST	COMANCHE	KS	033	016841	N 2001	SNAKE CREEK WEST	CLARK	KS	025	663634	ON 1964

Field Name	County Name	State Sub	Co Code	Field Code	Field Disc Type	Year	Field Name	County Name	State Sub	Co Code	Field Code	Field Disc Type	Year
SNIDER	STAFFORD	KS	185	663882	ONA	1936	STAN NORTH	LANE	KS	101	013748	O	1990
SNIDER NE	STAFFORD	KS	185	015861	O	1997	STAN NW	LANE	KS	101	017715	O	2003
SNIDER NW	STAFFORD	KS	185	014597	O	1962	STAN WEST	LANE	KS	101	012430	O	1988
SNIDER SE	STAFFORD	KS	185	663913	OA	1966	STANDISH	NESS	KS	135	676205	O	1972
SNIDER SOUTH	STAFFORD	KS	185	663944	O	1938	STANHOPE	GREENWOOD	KS	073	676391	O	1949
SNOW WHITE	BARTON	KS	009	664026	O	1976	STANLEY	JOHNSON	KS	091	676422	N	1970
SNOW WHITE NORTH	BARTON	KS	009	001312	O	1977	STANNARD	BARBER	KS	007	001322	O	1978
SNOWBERGER	PAWNEE	KS	145	664037	ON	1957	STANNARD SE	BARBER	KS	007	018971	O	2006
SNOWDEN-MCSWEENEY	BUTLER	KS	015	664099	O	1930	STAR	ELLIS	KS	051	676701	O	1977
SOCIAL PLAINS	PRATT	KS	151	664347	O	1967	STAR NORTH	ELLIS	KS	051	013749	O	1990
SODA-POPP	SHERIDAN	KS	179	011589	O	1987	STAR NW	ELLIS	KS	051	676783	O	1981
SODEN	STAFFORD	KS	185	664471	ON	1964	STAR SE	ELLIS	KS	051	004130	O	1981
SODEN EAST	STAFFORD	KS	185	664479	ONA	1973	STAR SW	ELLIS	KS	051	007204	O	1984
SODEN NE	STAFFORD	KS	185	002274	O	1977	STAR WEST	ELLIS	KS	051	676794	O	1984
SODEN NORTH	STAFFORD	KS	185	009059	O	1985	STAREK	BUTLER	KS	015	676918	O	1970
SOLBURN	ELLIS	KS	051	664719	O	1964	STARK	PRATT	KS	151	676949	ON	1941
SOLBURN SE	ELLIS	KS	051	002275	O	1978	STARK EAST	PRATT	KS	151	003941	ON	1982
SOLBURN WEST	ELLIS	KS	051	003938	O	1981	STARK NE	PRATT	KS	151	676980	ON	1967
SOLDIER	JACKSON	KS	085	664750	O	1964	STARR	ELK	KS	049	677104	O	1937
SOLDIER CREEK	KIOWA	KS	097	664781	O	1955	START	NESS	KS	135	677383	O	1966
SOLDIER WEST	JACKSON	KS	085	007668	O	1984	START	RUSH	KS	165	677383	O	1966
SOLOBOW	GRAHAM	KS	065	012069	O	1988	START NW	NESS	KS	135	677414	O	1967
SOLOBOW SE	ROOKS	KS	163	012070	O	1988	STATE	COWLEY	KS	035	677507	ON	1926
SOLOMON	ELLIS	KS	051	665091	O	1936	STATE LAKE	LEAVENWORTH	KS	103	010196	O	1981
SOLOMON FORK	SHERIDAN	KS	179	665060	O	1968	STATE NW	COWLEY	KS	035	677600	N	1969
SOLOMON FORK EAST	SHERIDAN	KS	179	004805	O	1983	STAYTON	COWLEY	KS	035	677879	ON	1949
SOLOMON FORK SW	SHERIDAN	KS	179	002276	O	1977	STAYTON SOUTH	COWLEY	KS	035	677910	O	1953
SOLOMON NE	ELLIS	KS	051	665153	O	1982	STEAD	PRATT	KS	151	678034	O	1964
SOLOMON SE	ELLIS	KS	051	665184	O	1957	STEAD SOUTH	PRATT	KS	151	008635	ON	1984
SOLOMON SOUTH	ELLIS	KS	051	665215	O	1957	STECKLEIN	ELLIS	KS	051	678375	O	1968
SONADOR	NESS	KS	135	018973	O	2006	STEELE	FORD	KS	057	003942	ON	1984
SONDEREGGER	FINNEY	KS	055	665649	O	1953	STEELE	WOODSON	KS	207	678809	O	1952
SORGHUM HOLLOW	MONTGOMERY	KS	125	666269	ON	1952	STEEPLES	ROOKS	KS	163	678902	O	1971
SORGHUM HOLLOW NW	CHAUTAUQUA	KS	019	018986	N	2006	STEFFEN	HODGEMAN	KS	083	678933	O	1963
SORGHUM HOLLOW NW	MONTGOMERY	KS	125	018987	N	2006	STEFFEN	NESS	KS	135	678933	O	1963
SOUTH BEND	BARTON	KS	009	666548	O	1954	STEFFEN	PAWNEE	KS	145	678933	O	1963
SOUTH FORK	PRATT	KS	151	666672	O	2005	STEFFEN EAST	PAWNEE	KS	145	015051	O	1994
SOUTH HAVEN	SUMNER	KS	191	666703	ON	1954	STEFFEN NW	NESS	KS	135	678964	O	1967
SOUTH OF RIVER	ELLIS	KS	051	017443	O	2003	STEFFEN NW	PAWNEE	KS	145	678964	O	1967
SPADE	KINGMAN	KS	095	667354	O	1955	STEFFEN SE	PAWNEE	KS	145	004807	O	1981
SPANGENBERG	STAFFORD	KS	185	667447	O	1943	STEFFEN SOUTH	PAWNEE	KS	145	678995	ON	1963
SPANGENBERG SOUTH	STAFFORD	KS	185	667478	O	1962	STEFFEN SW	HODGEMAN	KS	083	001326	O	1978
SPARE	STAFFORD	KS	185	002278	ON	1977	STEFFEN WEST	NESS	KS	135	679026	O	1965
SPARKS	MORTON	KS	129	667726	ON	1954	STEGMAN	RUSH	KS	165	679088	O	1952
SPARKS	STANTON	KS	187	667726	ON	1954	STEGMAN NE	RUSH	KS	165	008636	O	1984
SPARKS EAST	STANTON	KS	187	667757	ON	1957	STEIMEL	CRAWFORD	KS	037	679150	O	1952
SPARKS NE	STANTON	KS	187	667819	ON	1983	STEIN	NESS	KS	135	679165	O	1977
SPARKS SE	MORTON	KS	129	667881	O	1966	STEINERT	RUSSELL	KS	167	679181	O	1954
SPARKS SW	MORTON	KS	129	667943	ON	1966	STEINHOFF	BUTLER	KS	015	679212	ON	1920
SPARKS WEST	STANTON	KS	187	667974	N	1958	STEINHOFF EAST	BUTLER	KS	015	679243	O	1959
SPARR	SUMNER	KS	191	668005	O	1961	STEINHOFF NW	BUTLER	KS	015	001327	O	1977
SPEARVILLE	FORD	KS	057	000111	ON	1980	STEINLE	RUSSELL	KS	167	004808	O	1982
SPEIR	MARION	KS	115	668966	O	1968	STEINLE NW	RUSSELL	KS	167	009949	O	1986
SPENCER	GREENWOOD	KS	073	669028	O	1959	STELLA	ELLIS	KS	051	679336	O	1985
SPERLING	HARVEY	KS	079	669183	ON	1935	STELLA "B"	HODGEMAN	KS	083	019032	N	2006
SPERLING SOUTH	HARVEY	KS	079	669214	ON	1957	STELZER	PRATT	KS	151	014485	O	1993
SPIESS	NORTON	KS	137	669369	O	1958	STEMORSTA	STEVENS	KS	189	017021	N	2002
SPIVEY-GRABS EAST	HARPER	KS	077	002283	ON	1978	STENZEL	MARION	KS	115	679553	ON	1961
SPIVEY-GRABS-BASIL	BARBER	KS	007	669958	ON	2002	STEPHENS	PAWNEE	KS	145	679615	O	1964
SPIVEY-GRABS-BASIL	HARPER	KS	077	669958	ONA	1949	STEPHENSON	WOODSON	KS	207	679770	ON	1926
SPIVEY-GRABS-BASIL	KINGMAN	KS	095	669958	ONA	1949	STEPHENSON EAST	WOODSON	KS	207	002431	O	1980
SPLITTER	GOVE	KS	063	670237	O	1971	STERLING	RENO	KS	155	679832	ON	1937
SPLITTER	TREGO	KS	195	670237	O	1971	STERLING	RICE	KS	159	679832	ON	1937
SPLITTER EAST	TREGO	KS	195	009944	O	1986	STERLING SW	RENO	KS	155	680018	O	1961
SPLITTER SE	TREGO	KS	195	009945	O	1985	STEUWE	WABAUNSEE	KS	197	002433	O	1978
SPLITTER SW	TREGO	KS	195	670245	O	1976	STEVE	STAFFORD	KS	185	680111	O	1961
SPLITTER WEST	GOVE	KS	063	007670	O	1984	STEVENS	MEADE	KS	119	680142	ONA	1952
SPLITTER WEST	TREGO	KS	195	007670	O	1984	STEVENS SOUTH	MEADE	KS	119	005370	O	1983
SPRING	GREENWOOD	KS	073	670795	ON	1983	STEVENS WEST	MEADE	KS	119	005371	N	1957
SPRING BROOK	ELLIS	KS	051	670857	O	1966	STEWART	FINNEY	KS	055	680421	O	1952
SPRING BROOK TOWNSHIP	SHERIDAN	KS	179	018972	O	2006	STEWART NE	FINNEY	KS	055	014600	O	1993
SPRING CREEK	TREGO	KS	195	670919	O	1951	STEWART SOUTH	FINNEY	KS	055	680452	O	1995
SPRING CREEK EAST	ELLIS	KS	051	670950	O	2002	STILES	BARTON	KS	009	680638	O	1958
SPRING HILL SCHOOL DIST	ELLIS	KS	051	009372	O	1961	STILES EAST	BARTON	KS	009	680635	O	1977
SPRING VALLEY	HARPER	KS	077	671260	O	1971	STILLWELL	JOHNSON	KS	091	681041	ON	1928
SPRINGBIRD	GRAHAM	KS	065	007671	O	1984	STILLWELL	MIAMI	KS	121	681041	ON	1928
SPRINGBIRD NE	GRAHAM	KS	065	013746	O	1990	STILLWELL WEST	JOHNSON	KS	091	012050	N	2000
SPRINGBROOK DISTRICT	ELLIS	KS	051	671384	O	1970	STINK CREEK	CLARK	KS	025	018505	N	2006
SPRINGVALE	PRATT	KS	151	004189	O	1983	STIRRUP	MORTON	KS	129	681165	ON	1987
SPRINGVALE NW	PRATT	KS	151	008630	O	1984	STOCKHOLM	GREELEY	KS	071	681382	O	1979
SPROUL	GRAHAM	KS	065	671961	O	1973	STOCKHOLM	WALLACE	KS	199	681382	N	1979
SPRUILL	NESS	KS	135	672066	O	1969	STOCKHOLM SOUTH	WALLACE	KS	199	011860	O	1987
SRAMEK	SHERMAN	KS	181	010194	O	1981	STOCKHOLM SW	GREELEY	KS	071	681475	ON	1979
SST	ROOKS	KS	163	017303	OA	2003	STOCKHOLM SW	WALLACE	KS	199	681475	O	1979
ST GEORGE	ELLIS	KS	051	018970	O	2006	STOCKRANGE	ELLIS	KS	051	681537	O	1957
ST JOHN	STAFFORD	KS	185	673725	ON	1935	STOCKTON	ROOKS	KS	163	681568	O	1936
ST JOHN CEMETERY	RAWLINS	KS	153	009489	O	1985	STOHRVILLE	HARPER	KS	077	681630	ON	1957
ST JOHN CEMETERY SE	RAWLINS	KS	153	015162	O	1995	STOHRVILLE NE	HARPER	KS	077	014134	N	1992
ST JOHN EAST	STAFFORD	KS	185	673756	O	1959	STOHRVILLE NW	HARPER	KS	077	004131	N	1982
ST JOHN NORTH (NEW)	STAFFORD	KS	185	007505	O	1981	STOHRVILLE WEST	HARPER	KS	077	004529	N	1976
ST JOHN NW	STAFFORD	KS	185	673818	ON	1952	STOLTENBERG	BARTON	KS	009	681785	ON	1931
ST JOHN TOWNSITE	STAFFORD	KS	185	673849	O	1944	STOLTENBERG	ELLSWORTH	KS	053	681785	ON	1931
ST LAWRENCE	HODGEMAN	KS	083	008326	O	1985	STONEMAN	PHILLIPS	KS	147	682281	O	1965
ST PAUL-WALNUT	CRAWFORD	KS	037	674624	ON	1926	STONEMAN NORTH	PHILLIPS	KS	147	682312	O	1966
ST PAUL-WALNUT	NEOSHO	KS	133	674624	ON	1926	STONEMAN SE	PHILLIPS	KS	147	001331	O	1978
ST PAUL-WALNUT SOUTH	LABETTE	KS	099	001320	O	1977	STONY POINT	PHILLIPS	KS	147	682622	O	1959
ST PAUL-WALNUT SW	LABETTE	KS	099	017885	N	2004	STOOPS	PRATT	KS	151	682808	O	1946
ST PETER	BARTON	KS	009	674686	O	1944	STOOPS NORTH	PRATT	KS	151	013750	O	1991
ST PETER EAST	BARTON	KS	009	674717	O	1956	STOOPS SW	PRATT	KS	151	682839	O	1947
STAAB	ELLIS	KS	051	675027	O	1964	STORMONT	LANE	KS	101	016708	O	2001
STAAB NE	ELLIS	KS	051	006717	O	1984	STOS	BARTON	KS	009	683036	O	1972
STADELMAN	ELLIS	KS	051	675244	O	1957	STOUT	MORTON	KS	129	004530	N	1984
STADELMAN SE	ELLIS	KS	051	004275	O	1982	STOUT NW	MORTON	KS	129	000304	N	1998
STAFF-COPELAND	STAFFORD	KS	185	384881	O	1948	STRAHM	NEMAHA	KS	131	683335	ON	1948
STAFFORD	STAFFORD	KS	185	675275	O	1940	STRAHM SOUTH	NEMAHA	KS	131	009063	O	1985
STAINAKER	SEDGWICK	KS	173	019044									



# KANSAS

Field Name	County Name	State Sub	Co Code	Field Code	Field Disc Type	Year	Field Name	County Name	State Sub	Co Code	Field Code	Field Disc Type	Year
STRICK	RUSSELL	KS	167	684389	O	1963	TAY EAST	CLARK	KS	025	698480	O	1976
STRIKER BRANCH	DONIPHAN	KS	043	017091	N	2002	TAY SOUTH	CLARK	KS	025	006875	N	1984
STROB	NESS	KS	135	684730	O	1970	TAYLOR	STAFFORD	KS	185	698488	O	1951
STRONG CITY	CHASE	KS	017	685012	ON	1925	TAYLOR NE	STAFFORD	KS	185	698798	O	1956
STROTHER	COWLEY	KS	035	685093	ON	1972	TAYLOR NW	STAFFORD	KS	185	698829	O	1968
STROUD	RENO	KS	155	685102	O	1958	TAYLOR WEST	STAFFORD	KS	185	698891	O	1959
STROUD NORTH	RENO	KS	155	685257	O	1982	TAYLORVILLE	STAFFORD	KS	185	698953	O	1953
STROUD SOUTH	RENO	KS	155	685319	O	1959	TEALL	GRAHAM	KS	065	699341	O	1949
STRUSS	GRAHAM	KS	065	002442	O	1977	TEETER-SCOTT	CHASE	KS	017	700155	O	1920
STRUSS	TREGO	KS	195	002442	O	1977	TEETER-SCOTT	GREENWOOD	KS	073	700155	ON	1920
STRUSS NE	GRAHAM	KS	065	002443	O	1977	TEICHGRAEBER	GREENWOOD	KS	073	700209	O	1927
STRUSS WEST	TREGO	KS	195	008998	O	1985	TELER	GOVE	KS	063	008966	O	1985
STUDER	THOMAS	KS	193	002444	O	1980	TELER TOWNSITE	GOVE	KS	063	011874	O	1987
STUDLEY	SHERIDAN	KS	179	685753	O	1943	TELER TOWNSITE WEST	GOVE	KS	063	013309	O	1989
STUDLEY NORTH	SHERIDAN	KS	179	005375	O	1983	TEMLING	BARTON	KS	009	701015	O	1955
STUDLEY SE	SHERIDAN	KS	179	685784	O	1955	TERRY	FINNEY	KS	055	702193	O	1991
STUDLEY SOUTH	SHERIDAN	KS	179	685815	O	1959	TERWILLIGER	LANE	KS	101	702360	O	1972
STUDLEY SW	SHERIDAN	KS	179	685846	O	1945	TERWILLIGER EAST	LANE	KS	101	702364	O	1975
STUHLSATZ	SUMNER	KS	191	002445	ON	1978	TERWILLIGER NORTH	LANE	KS	101	009065	O	1985
STUKENBROKER	SEWARD	KS	175	685877	O	1968	TERWILLIGER SE	LANE	KS	101	001356	O	1978
STUMPH	BARBER	KS	007	685939	ON	1952	TERWILLIGER SOUTH	LANE	KS	101	004540	O	1983
STURGEON	EDWARDS	KS	047	686001	O	1954	TERWILLIGER SW	LANE	KS	101	006316	O	1984
STUTT GART	PHILLIPS	KS	147	686218	O	1950	TERWILLIGER WEST	LANE	KS	101	009955	O	1981
STUTT GART SOUTH	PHILLIPS	KS	147	686249	O	1951	THACH	KIOWA	KS	097	703666	ON	1965
STUTZ	NESS	KS	135	686280	O	1963	THACKER	RUSSELL	KS	167	013083	O	1989
STUTZ EAST	NESS	KS	135	686288	O	1972	THAYER	NEOSHO	KS	133	703945	ON	1949
STUTZ NE	NESS	KS	135	686293	O	1976	THAYER NE	NEOSHO	KS	133	008342	ON	1984
STUTZ NORTH	NESS	KS	135	001338	O	1980	THAYER SOUTH	NEOSHO	KS	133	006722	ONA	1982
SUBERA	SUMNER	KS	191	686342	O	1957	THERSA	SHERIDAN	KS	179	704131	O	1970
SUBERA NORTH	SUMNER	KS	191	016427	ON	1998	THIESSEN	KINGMAN	KS	095	704348	O	1966
SUBERA SW	SUMNER	KS	191	002450	O	1980	THIMESCH	KINGMAN	KS	095	704455	ON	1976
SUBLETTE	HASKELL	KS	081	007506	O	1984	THIRTY-ONE	SEWARD	KS	175	704627	ON	1953
SUGARLOAF	ELLIS	KS	051	686993	O	1941	THIRTY-ONE EAST	SEWARD	KS	175	013753	ON	1990
SUGARLOAF SE	ELLIS	KS	051	687055	O	1941	THIRTY-ONE NE	HASKELL	KS	081	016121	O	2000
SUITER	STAFFORD	KS	185	687179	ONA	1962	THIRTY-ONE NW	SEWARD	KS	175	014297	N	1992
SUKOVATY	SUMNER	KS	191	002452	O	1977	THIRTY-ONE SE	SEWARD	KS	175	017444	ONA	2003
SULLIVAN	HARPER	KS	077	687272	ON	1961	THIRTY-ONE SW	SEWARD	KS	175	012074	ON	1988
SULLIVAN EAST	HARPER	KS	077	002453	ON	1977	THIRTY-SIX	NORTON	KS	137	002974	O	1980
SULLIVAN SE	HARPER	KS	077	018452	OA	2005	THIRTY-TWO	SEWARD	KS	175	704720	ON	1960
SULLIVAN SOUTH	HARPER	KS	077	687417	ON	1983	THIRTY-TWO WEST	SEWARD	KS	175	014607	N	1993
SUMMERS	THOMAS	KS	193	688202	O	1992	THISTLE GROVE	NESS	KS	135	704751	O	1968
SUM-WICK	SEDGWICK	KS	173	004533	O	1962	THISTLE GROVE SOUTH	NESS	KS	135	704782	O	1970
SUM-WICK EAST	SEDGWICK	KS	173	004531	O	1983	THISTLE GROVE SW	NESS	KS	135	704789	O	1972
SUM-WICK SOUTH	SUMNER	KS	191	004532	O	1982	THOMAS	ELK	KS	049	704875	O	1965
SUN CITY	BARBER	KS	007	688946	O	1941	THOMAS NORTH	ELK	KS	049	015342	N	1995
SUN CITY SW	BARBER	KS	007	001340	ON	1980	THOME	SEDGWICK	KS	173	007679	O	1984
SUNFLOWER	BARTON	KS	009	689225	O	1950	THOMP	COMANCHE	KS	033	016131	N	2000
SUNFLOWER PARK	COMANCHE	KS	033	017845	ONA	2004	THOMPSON	BUTLER	KS	015	705216	O	1929
SUNNY SLOPE	TREGO	KS	195	689473	O	1952	THOMSEN	COFFEY	KS	031	705635	O	1972
SUNNY SLOPE NE	TREGO	KS	195	689535	O	2006	THORN	MIAMI	KS	121	705681	O	1986
SUNNY SLOPE NORTH	TREGO	KS	195	006315	O	1984	THRALL-AAGARD	GREENWOOD	KS	073	706146	O	1921
SUNNY SLOPE NW	TREGO	KS	195	689535	O	1958	THREE MILE CREEK	MORRIS	KS	127	706518	O	1950
SUNNY VALLEY	BARTON	KS	009	689597	O	1943	THREE MILE CREEK NORTH	MORRIS	KS	127	001359	O	1979
SUNNY VALLEY EAST	BARTON	KS	009	689628	O	1968	THREE MILE CREEK SOUTH	MORRIS	KS	127	706549	O	1950
SUNNY VALLEY NE	BARTON	KS	009	689659	O	1954	THREE STAR	SEWARD	KS	175	706704	ON	1958
SUNNY VALLEY SCHOOL	BARTON	KS	009	019068	O	2006	THUMPER	LEAVENWORTH	KS	103	010220	O	1986
SUNNY VALLEY SW	BARTON	KS	009	689690	O	1954	THURLOW	COWLEY	KS	035	707076	ON	1927
SUNNYDALE	ELLIS	KS	051	689752	O	1952	THYFAULT	GRAHAM	KS	065	707138	O	2005
SUNNYSIDE	BARTON	KS	009	689783	O	1953	THYFAULT	ROOKS	KS	163	707138	O	1966
SUNRISE	GRAHAM	KS	065	690000	O	1977	THYFAULT EAST	ROOKS	KS	163	018507	O	2006
SUNSHINE	NESS	KS	135	690279	O	1963	THYFAULT NW	GRAHAM	KS	065	018964	O	2006
SUNSHINE SOUTH	NESS	KS	135	690341	O	1972	TICHENOR	WOODSON	KS	207	707262	N	1947
SUTCLIFFE	GOVE	KS	063	691147	O	1971	TIDBALL	TREGO	KS	195	707340	O	1976
SUTCLIFFE EAST	GOVE	KS	063	691151	O	1976	TIDBALL EAST	TREGO	KS	195	002481	O	1977
SUTCLIFFE SE	GOVE	KS	063	002454	O	1980	TIDBALL NE	TREGO	KS	195	006317	O	1984
SUTHERLAND	GREENWOOD	KS	073	691178	O	1964	TIDD	WOODSON	KS	207	013433	O	1990
SUTTON	STAFFORD	KS	185	691364	O	1954	TILLOTSON	LANE	KS	101	708387	O	1973
SWADER	BARTON	KS	009	691527	O	1962	TILLOTSON EAST	LANE	KS	101	004810	O	1983
SWANK	GRAHAM	KS	065	691868	O	1958	TILLOTSON NW	LANE	KS	101	009066	O	1985
SWAYZE	CLARK	KS	025	007673	ON	1982	TILLOTSON SOUTH	LANE	KS	101	001361	O	1977
SWEDE HOLLOW	DECATUR	KS	039	018506	O	2006	TILLOTSON WEST	LANE	KS	101	004191	O	1982
SWEDE HOLLOW SOUTH	DECATUR	KS	039	018969	O	2006	TILTON	SHERIDAN	KS	179	708409	O	1968
SWEENEY	PAWNEE	KS	145	692209	ON	1947	TILTON NE	SHERIDAN	KS	179	009957	O	1986
SWEENEY SW	PAWNEE	KS	145	692240	O	1955	TIMBER CREEK	RUSH	KS	165	708502	ON	1994
SWEENEY WEST (NEW)	PAWNEE	KS	145	011869	O	1957	TIMKEN	RUSH	KS	165	708657	O	1952
SWEET	ROOKS	KS	163	692302	O	1950	TIMKEN SW	RUSH	KS	165	013944	O	1991
SWEET ADELINE	SEWARD	KS	175	004276	O	1983	TIMKEN WEST	RUSH	KS	165	010868	O	1986
SWEET NORTH	ROOKS	KS	163	012432	O	1988	TISDALE GAS AREA	COWLEY	KS	035	709680	ON	1900
SWEET SE	ROOKS	KS	163	013774	O	1991	TITUS	EDWARDS	KS	047	709773	ON	1968
SWEET WILLIAM	ELLIS	KS	051	692488	O	1950	TOBIAS	RICE	KS	159	710340	ON	1961
SWEET WILLIAM NW	ELLIS	KS	051	692519	O	1956	TOBIAS NW	RICE	KS	159	710371	O	1962
SWELL	NESS	KS	135	017240	O	2002	TODD	ROOKS	KS	163	710588	O	1969
SWELL NE	NESS	KS	135	017589	O	2003	TODD EAST	ROOKS	KS	163	710650	O	1985
SWENSON	SALINE	KS	169	692798	O	1950	TODD NE	ROOKS	KS	163	710681	O	1984
SWISHER	PRATT	KS	151	693139	ON	1976	TODD NW	ROOKS	KS	163	710743	O	1985
SWORDFISH	RUSSELL	KS	167	007344	O	1983	TODD SE	ROOKS	KS	163	007680	O	1984
SYCAMORE VALLEY	MONTGOMERY	KS	125	006462	ON	1984	TOLLE	DECATUR	KS	039	001369	O	1980
SYCAMORE VALLEY EAST	MONTGOMERY	KS	125	008963	ON	1985	TOMANEK	GRAHAM	KS	065	018461	O	2005
SYLVIA	RENO	KS	155	013751	O	1991	TOMBSTONE GAP	NESS	KS	135	014410	O	2000
SYMS SE	STAFFORD	KS	185	693984	O	1952	TOMBSTONE GAP SOUTH	NESS	KS	135	017105	O	2002
T & L	NESS	KS	135	694415	O	1972	TOMEY	LABETTE	KS	099	712479	O	1944
T & L WEST	NESS	KS	135	694432	O	1973	TONEK	PAWNEE	KS	145	712789	ON	1971
TABING	BUTLER	KS	015	695409	O	1976	TONI-MIKE	BARBER	KS	007	712820	O	1967
TABING WEST	BUTLER	KS	015	007674	O	1982	TONI-MIKE NE	BARBER	KS	007	003948	N	1983
TACHA	DECATUR	KS	039	695563	O	1970	TONKIN	BARTON	KS	009	713006	O	1963
TACKETT	LABETTE	KS	099	695574	O	1944	TONN	RENO	KS	155	015424	O	1930
TALOGA	MORTON	KS	129	696659	ON	1955	TONOVAY	GREENWOOD	KS	073	713037	ON	1917
TALOGA NE	MARION	KS	115	696690	ON	1957	TONOVAY WEST	GREENWOOD	KS	073	713068	O	1950
TALOGA NE	MORTON	KS	129	696690	ON	1957	TORONTO	GREENWOOD	KS	073	713812	O	1913
TALOGA NORTH	MORTON	KS	129	696721	ON	1967	TORONTO	WOODSON	KS	207	713812	ON	1913
TALOGA-RILEY	MORTON	KS	129	007675	ON	1984	TORONTO WEST	GREENWOOD	KS	073	002485	O	1978
TAMMEN	RUSH	KS	165	006721	O	1947	TOULON	ELLIS	KS	051	714184	ON	1935
TANKER	FINNEY	KS	055	017243	O	2002	TOULON SE	ELLIS	KS	051	714215	O	1958
TASCO	SHERIDAN	KS	179	009126	O	1985	TOVREA	CHEYENNE	KS	023	714354	O	1978
TASSET	FORD	KS	057	698023	O	1964	TOVREA	RAWLINS	KS	153	714354	O	1978
TATE	SUMNER	KS	191	698054	O	1938	TOVREA	SHERMAN	KS	181			



Field Name	County Name	State Sub	Co Code	Field Code	Field Disc Type	Year	Field Name	County Name	State Sub	Co Code	Field Code	Field Disc Type	Year
TRAEER SE	DECATUR	KS	039	001375	O	1980	UPSTART	NESS	KS	135	729634	O	1966
TRAFFAS	BARBER	KS	007	715130	ON	1955	URBANA	NEOSHO	KS	133	729890	ON	1951
TRAFFAS EAST	BARBER	KS	007	001376	ON	1978	URBANA SW	NEOSHO	KS	133	017048	N	2001
TRAFFAS SOUTH	BARBER	KS	007	006249	ON	1984	URSULA	KIOWA	KS	097	730138	ON	1961
TRAGIC	FORD	KS	057	009127	O	1985	URSULA NE	KIOWA	KS	097	730169	ON	1963
TRAPP	BARTON	KS	009	715905	ON	1929	URSULA NW	KIOWA	KS	097	004550	O	1982
TRAPP	RUSSELL	KS	167	715905	ON	1929	URSULA SE	KIOWA	KS	097	007997	ON	1984
TREES	COWLEY	KS	035	716432	O	1935	URSULA WEST	KIOWA	KS	097	017716	OA	2003
TREGO CENTER	TREGO	KS	195	004545	O	1983	UTICA	NESS	KS	135	730394	O	1971
TREGSUN	TREGO	KS	195	006877	O	1981	UTICA NW	NESS	KS	135	002496	O	1977
TREKELL WEST	SUMNER	KS	191	008648	O	1984	UTOPIA	GREENWOOD	KS	073	730549	O	1918
TRELL	ELLIS	KS	051	018453	O	2005	UTOPIA WEST	GREENWOOD	KS	073	009966	O	1981
TRELL SOUTH	ELLIS	KS	051	018965	O	2006	VAHLING	SHERIDAN	KS	179	732046	O	1966
TREMBLEY	RENO	KS	155	716509	O	1978	VAHLING WEST	SHERIDAN	KS	179	732077	O	1967
TREMBLEY NORTH	RENO	KS	155	004135	O	1982	VAL JEAN	NESS	KS	135	013095	O	1989
TREMBLY NE	RENO	KS	155	014663	O	1993	VAL JEAN SE	NESS	KS	135	016855	O	2001
TRENE	TREGO	KS	195	018482	O	2005	VAL VERDE	SUMNER	KS	191	732108	O	1945
TRENT	NEOSHO	KS	133	716587	ON	1951	VALEDA	LABETTE	KS	099	732170	ON	1944
TRENT NORTH	NEOSHO	KS	133	716618	O	1991	VALHALLA	GOVE	KS	063	732356	O	1964
TRENTON	EDWARDS	KS	047	716680	ON	1974	VALHALLA EAST	GOVE	KS	063	002497	O	1977
TRESTER	BARTON	KS	009	001379	O	1980	VALHALLA NE	GOVE	KS	063	011025	O	1987
TRESTER EAST	BARTON	KS	009	009962	O	1986	VALHALLA NORTH	GOVE	KS	063	732365	O	1975
TRIANGLE	THOMAS	KS	193	004546	O	1983	VALHALLA SOUTH	GOVE	KS	063	732375	O	1978
TRIANGLE NORTH	THOMAS	KS	193	010869	O	1986	VALLEY	HODGEMAN	KS	083	732480	O	1958
TRIANGLE NW	THOMAS	KS	193	013754	O	1990	VALLEY CENTER	SEDGWICK	KS	173	732511	O	1928
TRIANGLE SOUTH	THOMAS	KS	193	006985	O	1984	VALLEY VIEW	ROOKS	KS	163	732883	O	1967
TRICO	ELLIS	KS	051	717362	O	1951	VAN	GRAHAM	KS	065	733007	O	1954
TRICO	GRAHAM	KS	065	717362	O	1951	VAN DYKE	PHILLIPS	KS	147	733100	O	1959
TRICO	ROOKS	KS	163	717362	O	1951	VAN LIEU	STAFFORD	KS	185	733286	ON	1943
TRICO	TREGO	KS	195	717362	O	1951	VAN NORTH	GRAHAM	KS	065	017952	O	2005
TRITSCH	BARTON	KS	009	718292	O	1966	VAN NOY	COFFEY	KS	031	006733	O	1935
TROUSDALE	EDWARDS	KS	047	718664	O	1956	VAN PATTON	NORTON	KS	137	733395	O	1939
TROUSDALE NE	EDWARDS	KS	047	718695	ON	1958	VAN VLEET	DECATUR	KS	039	733596	O	1956
TROUSDALE NORTH	EDWARDS	KS	047	718726	ON	1958	VAN WINKLE	STAFFORD	KS	185	733658	O	1950
TROUSDALE NW	EDWARDS	KS	047	002490	O	1980	VAN WINKLE SE	STAFFORD	KS	185	733689	O	1950
TROUSDALE SOUTH	EDWARDS	KS	047	718757	ON	1956	VANCE	GRAHAM	KS	065	733751	O	1962
TROUSDALE SOUTH	KIOWA	KS	097	718757	ON	1956	VANDEBERG	BUTLER	KS	015	006734	O	1942
TROUSDALE WEST	EDWARDS	KS	047	017860	ON	2004	VANDEVER	COWLEY	KS	035	002294	O	1979
TROVE	GOVE	KS	063	006730	O	1984	VANHOOZER	STAFFORD	KS	185	733224	O	1964
TRUAX	LANE	KS	101	719036	O	1988	VAP	RAWLINS	KS	153	733988	O	1973
TUCKER	GREENWOOD	KS	073	719881	ON	1927	VAP SE	RAWLINS	KS	153	002295	O	1980
TUCKER SE	GREENWOOD	KS	073	007351	N	1983	VAP SOUTH	RAWLINS	KS	153	008359	O	1984
TUCKER WEST	GREENWOOD	KS	073	005398	O	1983	VAP SW	RAWLINS	KS	153	012437	O	1988
TULLIS	LEAVENWORTH	KS	103	010638	ON	1986	VARNER	KINGMAN	KS	095	734123	ON	1964
TUREK	SUMNER	KS	191	016081	N	1988	VARNER NE	KINGMAN	KS	095	734154	O	1967
TURKEY CREEK	BARBER	KS	007	721307	O	1943	VASSAR	OSAGE	KS	139	734185	O	1961
TURKEY CREEK EAST	BARBER	KS	007	721369	ON	1957	VAVROCH	DECATUR	KS	039	734464	O	1960
TURKEY CREEK NORTH	BARBER	KS	007	721400	ON	1951	VEEH	PHILLIPS	KS	147	735139	O	1969
TURKEY CREEK NW	BARBER	KS	007	721431	O	1967	VERA	SUMNER	KS	191	736007	O	1978
TURKVILLE	ELLIS	KS	051	721834	O	1953	VERDIGRIS	GREENWOOD	KS	073	005738	O	1952
TURKVILLE UPPER	ELLIS	KS	051	721865	O	1948	VERHOEFF	GOVE	KS	063	002501	O	1977
TURKVILLE UPPER NW	ELLIS	KS	051	002492	O	1979	VERHOEFF SOUTH	GOVE	KS	063	002502	O	1979
TURKVILLE WEST	ELLIS	KS	051	721896	O	1959	VERMILLION	NESS	KS	135	736435	O	1955
TURMORROW	MORTON	KS	129	010227	ON	1986	VERNA	STEVENS	KS	189	736503	N	2006
TURNER	COWLEY	KS	035	722175	O	1937	VERNON	COFFEY	KS	031	736658	ON	1938
TURNER NORTH	COWLEY	KS	035	722330	O	1949	VERNON	WOODSON	KS	207	736658	ON	1938
TURNER WEST	COWLEY	KS	035	722392	O	1953	VERNON WEST	WOODSON	KS	207	736820	O	1975
TURON	RENO	KS	155	014611	O	1993	VESPER	GRAHAM	KS	065	736906	O	1956
TURON NE	RENO	KS	155	014612	O	1993	VESPER NORTH	GRAHAM	KS	065	736937	O	1959
TUTTLE	COMANCHE	KS	033	722981	ON	1957	VESTAL	COWLEY	KS	035	737061	ON	1927
TUTTLE EAST	COMANCHE	KS	033	723012	ON	1963	VETTER	CHASE	KS	017	002296	N	1978
TUTTLE NE	COMANCHE	KS	033	723053	N	1977	VETTER	MARION	KS	115	002296	N	1978
TUTTLE SE	COMANCHE	KS	033	723065	ON	1978	VICTOR	COMANCHE	KS	033	737798	N	1993
TUTTLE SOUTH	CLARK	KS	025	002288	ON	1978	VICTORIA NORTH	ELLIS	KS	051	738015	O	1952
TWENTY	BARTON	KS	009	723237	O	1965	VICTORIA SOUTH	ELLIS	KS	051	738046	O	1961
TWENTY-ONE	NORTON	KS	137	006731	O	1982	VICTORIA TOWNSHIP	ELLIS	KS	051	018967	O	2006
TWIN MOUND	ROOKS	KS	163	723733	O	1965	VICTORIA WEST	ELLIS	KS	051	006255	O	1984
T-WITT	STAFFORD	KS	185	018968	O	2006	VICTORY	HASKELL	KS	081	738077	ON	1960
TWO-EIGHTY ONE	BARTON	KS	009	723888	O	1963	VICTORY	SEWARD	KS	175	738077	ON	1960
TWO-EIGHTY ONE SE	BARTON	KS	009	723919	O	1963	VICTORY EAST	HASKELL	KS	081	738108	O	1989
TWO-GARYS	KIOWA	KS	097	016854	N	2001	VINCENT	ELLIS	KS	051	739100	O	1964
TYRO	MONTGOMERY	KS	125	724826	ONA	1904	VINCENT WEST	ELLIS	KS	051	739224	O	1990
U S 183	ROOKS	KS	163	005728	O	1982	VINITA	KINGMAN	KS	095	002963	O	2000
U S 183 WEST	ROOKS	KS	163	003135	O	1983	VINLAND	DOUGLAS	KS	045	006256	O	1984
U S 24	ROOKS	KS	163	725951	O	1964	VINLAND EAST	DOUGLAS	KS	045	010643	O	1986
U S 50	GRAY	KS	069	013438	O	1990	VINLAND NE	DOUGLAS	KS	045	006257	O	1984
U S 54	FORD	KS	057	006251	O	1982	VINLAND SE	DOUGLAS	KS	045	009000	O	1985
U S 56	GRAY	KS	069	004136	N	1983	VIOLA	SUMNER	KS	191	739627	O	1988
U S 83	HASKELL	KS	081	011021	ON	1987	VIRGIL	GREENWOOD	KS	073	739813	O	1916
U S 83 NE	HASKELL	KS	081	012653	N	1988	VIRGIL NORTH	COFFEY	KS	031	739844	ON	1920
U S 83 NW	HASKELL	KS	081	014491	ON	1993	VIRGIL NORTH	GREENWOOD	KS	073	739844	ON	1920
UBERT	ELLIS	KS	051	726114	O	1936	VIRGIL NORTH	WOODSON	KS	207	739844	ON	1920
UBERT NW	ELLIS	KS	051	726176	O	1952	VOD	KIOWA	KS	097	740513	ON	1976
UBERT SOUTH	ELLIS	KS	051	004192	O	1983	VOD NW	KIOWA	KS	097	002299	O	1979
UDALL	COWLEY	KS	035	726277	O	1926	VODA	TREGO	KS	195	740527	O	1957
UEHLIN	DECATUR	KS	039	726308	O	1970	VODA NORTH	TREGO	KS	195	740536	O	1972
ULLOM	GRAY	KS	069	009963	O	1986	VODA SE	TREGO	KS	195	740562	O	1974
ULMER	SEDGWICK	KS	173	726867	O	1959	VODA SOUTH	TREGO	KS	195	008364	O	1984
ULMER SOUTH	SEDGWICK	KS	173	726898	O	1959	VOGEL	STAFFORD	KS	185	740558	O	1957
UMBARGER	WILSON	KS	205	014613	ON	1991	VOGEL EAST	STAFFORD	KS	185	016724	O	1991
UNCLE JED	CLARK	KS	025	018923	O	2006	VOGEL NE	STAFFORD	KS	185	014618	ON	1991
UNG	DECATUR	KS	039	727425	O	1962	VOGT	MCPHERSON	KS	113	740713	N	1977
UNGER	MARION	KS	115	727487	O	1955	VOHS	ROOKS	KS	163	740837	O	1945
UNGER NW	MARION	KS	115	006732	N	1982	VOHS NE	ROOKS	KS	163	740868	O	1962
UNICE	NESS	KS	135	727549	O	1971	VOHS NW	ROOKS	KS	163	740899	O	1947
UNICE EAST	NESS	KS	135	727557	O	1972	VOHS SE	ROOKS	KS	163	740930	O	1959
UNICE NE	NESS	KS	135	727565	O	1973	VOHS SOUTH	ROOKS	KS	163	740961	O	1947
UNICE SOUTH	NESS	KS	135	727580	O	1971	VOIGHT	BARTON	KS	009	740992	O	1958
UNION	RICE	KS	159	727611	ON	1950	VOIGHT SE	BARTON	KS	009	004278	O	1982
UNION CENTER	STAFFORD	KS	185	727731	ON	1973	VOILS	SUMNER	KS	191	741023	O	1958
UNION CENTER EAST	STAFFORD	KS	185	008354	N	1984	VOILS EAST	SUMNER	KS	191	741054	O	1966
UNION CENTER SE	STAFFORD	KS	185	004193	ON	1983	VOLKLAND	RICE	KS	159	741116	ON	1943
UNION CENTER WEST	STAFFORD	KS	185	727734	O	1976	VOLKLAND EAST	RICE	KS	159	002509	O	1978
UNION EAST	RICE	KS	159	727890	ON	1951	VON DETTE	SEDGWICK	KS	173	741302	O	1970
UNISOL	GRAHAM	KS	065	017847	O	2004	VON DETTE NE	SEDGWICK	KS	173	005741	O	1983
UNRUH	BARTON	KS	009	729254	ON	1945	VON DETTE NORTH	SEDGWICK	KS	173	006320	O	1984
UNRUH SE	BARTON	KS	009	008651	O	1984	VOORHEES</						

# KANSAS

Field Name	County Name	State Sub	Co Code	Field Code	Field Disc Type Year	Field Name	County Name	State Sub	Co Code	Field Code	Field Disc Type Year
W A C	EDWARDS	KS	047	743641	ON 1978	WELCH EAST	RICE	KS	159	756278	O 1941
W A C NORTH	EDWARDS	KS	047	743645	ON 1978	WELCH WEST	RICE	KS	159	756433	O 1948
W A C NW	EDWARDS	KS	047	005742	O 1983	WELCH-BORNHOLDT	MCPHERSON	KS	113	756247	O 1924
W A C SW	EDWARDS	KS	047	743657	ON 1979	WELCH-BORNHOLDT	RICE	KS	159	756247	O 1924
W A C WEST	EDWARDS	KS	047	006258	N 1984	WELCH-MOHR	LYON	KS	111	756309	ON 1929
W C C	SHERIDAN	KS	179	009970	O 1977	WELCH-MOHR EAST	LYON	KS	111	002311	O 1979
W C C SOUTH	SHERIDAN	KS	179	006735	O 1984	WELCH-MOHR SW	CHASE	KS	017	756331	N 1976
W C V	NESS	KS	135	743102	O 1977	WELCH-MOHR SW	LYON	KS	111	756331	ON 1976
W C V NORTH	NESS	KS	135	009971	O 1986	WELDA NORTH	ANDERSON	KS	003	756526	N 1922
W C V NW	NESS	KS	135	009972	O 1985	WELDA SOUTH	ANDERSON	KS	003	756557	N 1922
W T R	KEARNY	KS	093	743549	O 1978	WELLI	PRATT	KS	151	757239	O 1964
W W M	THOMAS	KS	193	743590	O 1979	WELLI NW	PRATT	KS	151	005757	O 1981
W W M EAST	THOMAS	KS	193	009973	O 1981	WELLINGTON	SUMNER	KS	191	757270	ON 1929
WADDLE	STAFFORD	KS	185	002516	ON 1977	WELLINGTON NE	SUMNER	KS	191	757301	O 1955
WAGNER	ELLIS	KS	051	744288	O 1956	WELLINGTON WEST	SUMNER	KS	191	002529	O 1977
WAGNON	COMANCHE	KS	033	015531	N 1999	WELLMAN	RICE	KS	159	757332	O 1965
WAHRMAN	RAWLINS	KS	153	009067	O 1985	WELLMANVILLE	NESS	KS	135	013324	O 1955
WAKARUSA	DOUGLAS	KS	045	008657	O 1984	WELLS	BARBER	KS	007	757456	ON 1957
WAKEENEY	TREGO	KS	195	745125	O 1934	WELLS NORTH	BARBER	KS	007	016210	OA 1998
WAKEENEY EAST	TREGO	KS	195	745156	O 1949	WELLS NW	COMANCHE	KS	033	016731	O 1991
WAKEFIELD	CLAY	KS	027	745218	O 1928	WELLSFORD	KIOWA	KS	097	757642	ON 1955
WAKEFIELD NE	CLAY	KS	027	004280	O 1951	WELLSFORD	PRATT	KS	151	757642	ON 1955
WALDO	RUSSELL	KS	167	002304	O 1979	WELLSFORD EAST	KIOWA	KS	097	757647	ON 1979
WALDO NORTH	RUSSELL	KS	167	019060	O 2006	WELLSFORD EAST	PRATT	KS	151	757647	ON 1979
WALDO NW	RUSSELL	KS	167	018924	O 2006	WELLSFORD SOUTH	KIOWA	KS	097	014402	O 1992
WALDO TOWNSHIP	RUSSELL	KS	167	019050	O 2005	WELLS-TOWNER	KINGMAN	KS	095	002313	O 1977
WALDO TOWNSHIP EAST	RUSSELL	KS	167	019033	O 2006	WELLS-TOWNER CHASE GAS ARE	KINGMAN	KS	095	002314	N 1977
WALDSCHMIDT	COWLEY	KS	035	745621	O 1957	WELTMER	RUSH	KS	165	757983	O 1983
WALKEMEYER	STEVENS	KS	189	745745	ON 1959	WELTY	GRAHAM	KS	065	758003	O 1967
WALKEMEYER NW	STEVENS	KS	189	002517	ON 1978	WENDEL	GRAY	KS	069	004282	O 1981
WALKEMEYER SE	STEVENS	KS	189	008660	ON 1985	WENDELBURG	STAFFORD	KS	185	758355	O 1951
WALKEMEYER SW	STEVENS	KS	189	013319	N 1989	WENDELBURG NE	STAFFORD	KS	185	014862	O 1994
WALKER	ELK	KS	049	745776	O 1927	WENDELBURG NW	STAFFORD	KS	185	016721	O 1994
WALLACE	ELLIS	KS	051	746086	O 1965	WENDELIN	RUSH	KS	165	758386	O 1969
WALLACE	RUSH	KS	165	746086	O 1965	WENGER	MARION	KS	115	758603	O 1947
WALLACE NORTH	ELLIS	KS	051	746241	O 1968	WERNER-ROBL	BARTON	KS	009	758882	O 1951
WALNUT BEND	COWLEY	KS	035	746613	ON 1940	WERTH	ELLIS	KS	051	758975	O 1958
WALNUT BEND NORTH	COWLEY	KS	035	746706	O 1956	WERTH NORTH	ELLIS	KS	051	759006	O 1962
WALNUT CREEK	BARTON	KS	009	746830	O 1952	WERTH SE	ELLIS	KS	051	002531	O 1979
WALNUT FORK	LANE	KS	101	006321	O 1983	WESLEY	NESS	KS	135	759285	O 1969
WALNUT FORK SE	LANE	KS	101	006737	O 1984	WESLEY EAST	NESS	KS	135	007516	O 2006
WALNUT FORK SW	LANE	KS	101	009503	O 1985	WESSEL	SHERIDAN	KS	179	759378	O 1953
WALNUT HILL	NESS	KS	135	746892	O 1968	WESSEL NORTH	SHERIDAN	KS	179	759409	O 1953
WALNUT SE	CRAWFORD	KS	037	746923	O 1952	WEST	ELLSWORTH	KS	053	759502	O 1951
WALNUT VALLEY	BARTON	KS	009	746954	O 1967	WEST BEAR CREEK	CLARK	KS	025	009977	N 1986
WALNUT VALLEY EAST	BARTON	KS	009	003137	O 1983	WEST BRANCH	HARVEY	KS	079	759626	O 1958
WALTA	SUMNER	KS	191	747171	O 1959	WEST RIDGE	BARBER	KS	007	019061	ON 2006
WALTA NORTH	SUMNER	KS	191	002518	O 1979	WEST UNION	NORTON	KS	137	760308	O 1962
WALTER NW	ELLIS	KS	051	747295	O 1955	WESTMEYER	NESS	KS	135	760502	O 1972
WALTER SW	ELLIS	KS	051	747357	O 1966	WESTERN STAR	ELLIS	KS	051	017244	O 2002
WALTON	HARVEY	KS	079	747512	O 1919	WESTERN STAR SOUTH	ELLIS	KS	051	017246	O 2002
WALZ	TREGO	KS	195	747605	O 1950	WESTHUSIN	ROOKS	KS	163	760804	O 1936
WALZ NW	TREGO	KS	195	747636	O 1957	WESTHUSIN EAST	ROOKS	KS	163	760835	O 1963
WALZ WEST	TREGO	KS	195	007360	O 1982	WESTHUSIN NORTH	ROOKS	KS	163	760846	O 1977
WAMPLER	FINNEY	KS	055	747853	O 1959	WESTLAND	KIOWA	KS	097	004563	ON 1982
WANKER	ROOKS	KS	163	002306	O 1979	WESTLINK	SEDGWICK	KS	173	006986	O 1981
WANO	CHEYENNE	KS	023	017258	O 2002	WESTLINK SOUTH	SEDGWICK	KS	173	009978	O 1981
WARD	PRATT	KS	151	748814	ON 1941	WET BEAVER	CHEYENNE	KS	023	761346	O 1977
WARE	ELK	KS	049	749155	O 1955	WETHERILL	ROOKS	KS	163	761362	O 1966
WARING	NESS	KS	135	017106	O 2002	WETHINGTON	HARPER	KS	077	761373	ON 1972
WARNER	DECATUR	KS	039	749341	O 1956	WETZEL	BARTON	KS	009	761694	O 1974
WARREN	ELLIS	KS	051	749527	O 1949	WHARTON	HARPER	KS	077	762308	ON 1968
WARWICK	BARBER	KS	007	749837	ON 1965	WHARTON NE	HARPER	KS	077	016856	ON 2001
WASHBON	HARPER	KS	077	750010	ON 1975	WHARTON NORTH	HARPER	KS	077	762331	O 1973
WASHBON SW	HARPER	KS	077	013322	O 1989	WHARTON SOUTH	HARPER	KS	077	762339	ON 2001
WATERLOO	KINGMAN	KS	095	751387	O 1983	WHEAT	WABAUNSEE	KS	197	762401	O 1951
WATERMAN	RAWLINS	KS	153	751542	O 1958	WHEATLAND	ELLIS	KS	051	762432	O 1949
WATERS	STAFFORD	KS	185	751573	O 1958	WHEATLAND EAST	ELLIS	KS	051	762463	O 1966
WATERS EAST	STAFFORD	KS	185	751604	O 1959	WHEATLAND NE	ELLIS	KS	051	005760	O 1983
WAUGH	WABAUNSEE	KS	197	752286	O 1968	WHEATLAND NW	ELLIS	KS	051	762494	O 1953
WAUNETA	CHAUTAUQUA	KS	019	752596	O 1924	WHEATLAND SOUTH	ELLIS	KS	051	762556	O 1950
WAY	JOHNSON	KS	091	003957	O 1982	WHEATLAND SW	ELLIS	KS	051	762587	O 1953
WAY WEST	JOHNSON	KS	091	003956	N 1983	WHEELER	GRAHAM	KS	065	762742	O 1957
WAYNE	EDWARDS	KS	047	752906	ON 1956	WHEELER SOUTH	GRAHAM	KS	065	762897	O 1979
WAYNE NW	EDWARDS	KS	047	752961	ON 1974	WHELAN	BARBER	KS	007	762959	ON 1934
WAYNE SOUTH	EDWARDS	KS	047	752966	ON 1976	WHELAN SE	BARBER	KS	007	005761	O 1982
WAYSIDE-HAVANA	CHAUTAUQUA	KS	019	753309	ON 1904	WHELAN SW	BARBER	KS	007	763052	ON 1954
WAYSIDE-HAVANA	MONTGOMERY	KS	125	753309	ON 1904	WHELAN WEST	BARBER	KS	007	763083	ON 1955
WBT	PRATT	KS	151	003954	ON 1982	WHERRY	RICE	KS	159	763114	O 1933
WBT SOUTH	PRATT	KS	151	017590	O 2003	WHIMPER	KIOWA	KS	097	008971	N 1985
WEARNE	BARTON	KS	009	753705	O 1951	WHIMPER SE	KIOWA	KS	097	009504	O 1985
WEATHERED	COWLEY	KS	035	753736	O 1935	WHIPPLE	LANE	KS	101	005762	O 1983
WEAVER	BUTLER	KS	015	753860	O 1922	WHIPPLE SOUTH	LANE	KS	101	763238	O 1985
WEBB	ELK	KS	049	753953	ON 1926	WHISMAN	ROOKS	KS	163	763424	O 1950
WEBB NORTH	ELK	KS	049	754046	O 1990	WHISMAN SE	ROOKS	KS	163	763455	O 1967
WEBBER	BARTON	KS	009	754263	O 1962	WHITE	GRAHAM	KS	065	763641	O 1975
WEBER-ZAJIC	BARTON	KS	009	018508	O 2006	WHITE (NEW)	GRAHAM	KS	065	002537	O 1975
WEBFOOT	RENO	KS	155	010232	N 1986	WHITE CLOUD	STAFFORD	KS	185	763858	O 1956
WEBS	RUSH	KS	165	754449	O 1954	WHITE COTTON	SEDGWICK	KS	173	763889	O 1948
WEBS NW	RUSH	KS	165	754480	O 1955	WHITE NW	GRAHAM	KS	065	764490	O 1976
WEBS SE	RUSH	KS	165	010874	O 1986	WHITE ROCK	LANE	KS	101	764808	O 1973
WEBS SOUTH	RUSH	KS	165	014141	O 1992	WHITE ROCK EAST	LANE	KS	101	764810	O 1976
WEBS SW	RUSH	KS	165	754511	O 1956	WHITE ROCK SE	LANE	KS	101	764812	O 1974
WEBSTER	ROOKS	KS	163	754542	O 1930	WHITE ROCK SOUTH	LANE	KS	101	764816	O 1974
WEBSTER VIEW	ROOKS	KS	163	008662	O 1984	WHITE ROCK WEST	LANE	KS	101	011887	O 1987
WEEKS	NESS	KS	135	006259	O 1984	WHITE WOMAN	KEARNY	KS	093	765036	O 1962
WEEKS NE	NESS	KS	135	014142	O 1992	WHITE WOMAN	WICHITA	KS	203	765036	O 1962
WEEKS NORTH	NESS	KS	135	009976	O 1985	WHITE WOMAN BLUFF	FINNEY	KS	055	019034	O 2006
WEEKS SOUTH	NESS	KS	135	014830	O 1994	WHITE WOMAN EAST	WICHITA	KS	203	013565	O 1990
WEHNING	ATCHISON	KS	005	010646	N 1986	WHITE WOMAN NE	WICHITA	KS	203	014715	O 1994
WEHRMAN	BUTLER	KS	015	755224	O 1963	WHITE WOMAN NORTH	WICHITA	KS	203	016082	O 1997
WEHRMAN WEST	BUTLER	KS	015	014621	O 1993	WHITESAND CREEK	SCOTT	KS	171	019051	O 2006
WEIGEL	ELLIS	KS	051	755317	O 1948	WHITewater	BUTLER	KS	015	765935	O 1949
WEIKERT	BARTON	KS	009	755379	O 1953	WHITewater EAST	BUTLER	KS	015	765966	O 1961
WEILERT	RUSSELL	KS	167	755565	O 1963	WHITewater NORTH	BUTLER	KS	015	765997	O 1951
WEILERT EAST	RUSSELL	KS	167	004560	O 1983	WHITewater NW	BUTLER	KS	015	766028	O 1970
WEISNER	ELLIS	KS	051	755999	O 1949	WHITewater WEST	BUTLER	KS	015	766059	O 1968
WEISNER EAST	ELLIS	KS	051	007363	O 1981	WHITNEY	GOVE	KS	063	766276	O 1972
WEISNER NE	ELLIS	KS	051	007364	O 1983	WHITNEY SOUTH	GOVE	KS	063	766318	O 1973
WEITZEL	RUSH	KS	165	756092	O 1947	WHITNEY SW	GOVE	KS	063	003958	O 1982
WEITZEL NE	ELLIS	KS	051	756123	O 1964	WHITNEY WEST	GOVE	KS	063	766326	O 1973
WEITZEL NE	RUSH	KS	165	756123	O 1964	WICHITA	SEDGWICK	KS	173	766741	O 1957
WELBORN CONSOL	WYANDOTTE	KS	209	756185	N 1930	WICKE	RAWLINS	KS	153	766834	O 1970

Field Name	County Name	State Sub	Co Code	Field Code	Field Disc Type	Year	Field Name	County Name	State Sub	Co Code	Field Code	Field Disc Type	Year
WIDE AWAKE	SEWARD	KS	175	766989	ON	1954	WISSMAN	WOODSON	KS	207	774956	O	1937
WIDE AWAKE	STEVENS	KS	189	766989	ON	1954	WITT	LANE	KS	101	775204	O	1981
WIDE AWAKE EAST	SEWARD	KS	175	011031	O	1982	WITTHUHN	TREGO	KS	195	006324	O	1981
WIDENER	STAFFORD	KS	185	767051	O	1954	WITTHUHN NW	TREGO	KS	195	018966	O	2006
WIEBE	BUTLER	KS	015	767082	O	1959	WITTHUHN SW	TREGO	KS	195	008972	O	1985
WIECHMAN	SEDGWICK	KS	173	001442	O	1980	W-L	TREGO	KS	195	743327	O	1966
WIELAND	HODGEMAN	KS	083	767113	ON	1956	W-L SE	TREGO	KS	195	006884	O	1984
WIELAND NORTH	HODGEMAN	KS	083	767144	ON	1959	WOERPEL	RAWLINS	KS	153	775895	O	1968
WIELAND NW	HODGEMAN	KS	083	767175	O	1967	WOHLSCHEGEL	HARPER	KS	077	776081	ON	1965
WIELAND WEST	HODGEMAN	KS	083	767206	O	1960	WOKATY	EDWARDS	KS	047	776112	ON	1954
WIERNAN	NESS	KS	135	017445	O	2003	WOLF	STAFFORD	KS	185	776174	O	1966
WIGGAM	CHAUTAUQUA	KS	019	767237	O	1944	WOLF CREEK	PHILLIPS	KS	147	776236	O	1954
WIGGINS	GREENWOOD	KS	073	767268	ON	1925	WOLGAMOTT	BARBER	KS	007	776608	ONA	1957
WIGGINS CREEK	COMANCHE	KS	033	016711	OA	2001	WOMACK	BUTLER	KS	015	776763	O	1947
WIGGINS CREEK	KIOWA	KS	097	016711	OA	2001	WONDR	BARTON	KS	009	776856	O	1940
WIL	EDWARDS	KS	047	767361	ON	1942	WONDR NORTH	BARTON	KS	009	776887	O	1959
WIL	PRATT	KS	151	767361	ON	1942	WONDR SOUTH	BARTON	KS	009	002336	O	1980
WIL	STAFFORD	KS	185	767361	ON	1942	WOOD	STAFFORD	KS	185	776980	ON	1953
WIL EAST	PRATT	KS	151	003141	N	1983	WOOD NW	STAFFORD	KS	185	777129	O	1977
WIL NW	EDWARDS	KS	047	009979	O	1967	WOOD RIDGE	WOODSON	KS	207	003991	O	1983
WIL WEST	EDWARDS	KS	047	767809	ON	1978	WOODBURY	WABAUNSEE	KS	197	777321	O	1951
WILBURTON	MORTON	KS	129	767826	ON	1959	WOOD-JACOBS GAS AREA	HASKELL	KS	081	000305	N	1998
WILBURTON EAST	MORTON	KS	129	016807	N	2001	WOODSTON DAM	ROOKS	KS	163	778375	O	1971
WILBURTON NORTH	MORTON	KS	129	767888	ON	1972	WOODSUN	TREGO	KS	195	012666	O	1988
WILBURTON NW	MORTON	KS	129	767919	ON	1978	WOODY	COWLEY	KS	035	778654	ON	1982
WILBURTON SE	MORTON	KS	129	767950	ON	1968	WOOLFOLK	PRATT	KS	151	778902	O	1973
WILD HORSE CREEK	GRAHAM	KS	065	768260	O	1957	WORCESTER	GRAHAM	KS	065	779026	O	1951
WILD HORSE CREEK NORTH	GRAHAM	KS	065	004573	O	1983	WORCESTER EAST	GRAHAM	KS	065	018509	O	2006
WILD CAT CREEK	HARPER	KS	077	768353	O	1956	WORCESTER SE	GRAHAM	KS	065	002553	O	1980
WILDE	CHASE	KS	017	768477	ON	1926	WORCESTER SW	GRAHAM	KS	065	011036	O	1987
WILDE	MORRIS	KS	127	768477	ON	1926	WORKMAN NW	BARTON	KS	009	779181	O	1952
WILDHORSE	STAFFORD	KS	185	768508	O	1971	WORLEY	OSBORNE	KS	141	779429	O	1955
WILGREEN	WILSON	KS	205	008014	O	1984	WORLEY	RUSSELL	KS	167	779429	O	1955
WILHELM	RAWLINS	KS	153	769004	O	1959	WORLEY SOUTH	RUSSELL	KS	167	008974	O	1985
WILHELM EAST	RAWLINS	KS	153	769035	O	1961	WORNER	ATCHISON	KS	005	779460	O	1964
WILHELM SOUTH	RAWLINS	KS	153	013566	O	1990	WULF HOLLOW	BARBER	KS	007	000163	O	1987
WILKENS SE	ELLSWORTH	KS	053	769159	O	1942	WUNDER	NESS	KS	135	780608	O	1963
WILKERSON	GREENWOOD	KS	073	769190	O	1926	WUNDER NORTH	NESS	KS	135	005794	O	1981
WILKINSON	RAWLINS	KS	153	769221	O	1977	WUNDER SW	NESS	KS	135	008021	O	1984
WILKINSON NORTH	RAWLINS	KS	153	002542	O	1979	WYRILL	NORTON	KS	137	006262	O	1984
WILLARD	GREENWOOD	KS	073	769469	O	1927	X-MAS	CLARK	KS	025	011889	N	1987
WILL-BROS	MORTON	KS	129	012664	O	1988	YAEGE	RILEY	KS	161	784798	O	1959
WILL-BROS	STANTON	KS	187	012664	O	1988	YAEGE NW	RILEY	KS	161	784829	O	1965
WILL-BROS WEST	MORTON	KS	129	016432	O	1998	YAGGY	RENO	KS	155	004022	N	
WILLEY	SUMNER	KS	191	013535	O	1990	YARNELL	SUMNER	KS	191	785418	OA	1969
WILLIAMS	ROOKS	KS	163	769748	O	1953	YARNELL NE	SUMNER	KS	191	785449	ONA	1969
WILLIAMS NORTH	ROOKS	KS	163	769872	O	1956	YATES CENTER	WOODSON	KS	207	785542	ON	1919
WILLIAMS NW	ROOKS	KS	163	769903	O	1953	YATES CENTER SE	WOODSON	KS	207	004199	O	1966
WILLIAMS SE	ROOKS	KS	163	769965	O	1953	YELLOWSTONE EAST	COMANCHE	KS	033	017107	OA	2002
WILLOW CREEK	GREENWOOD	KS	073	770647	O	1966	YELLOWSTONE NORTH	COMANCHE	KS	033	786333	ON	1965
WILLOWDALE	KINGMAN	KS	095	771329	ON	1954	YELPEK	GRANT	KS	067	000306	N	1999
WILLOWDALE EAST	KINGMAN	KS	095	007371	N	1981	YELPEK WEST	GRANT	KS	067	019035	OA	2006
WILLOWDALE NW	KINGMAN	KS	095	002331	O	1980	YESTA	CLARK	KS	025	000307	O	1999
WILLOWDALE SE	KINGMAN	KS	095	771335	ON	1977	YOCEMENTO	ELLIS	KS	051	787180	O	1929
WILLOWDALE WEST	KINGMAN	KS	095	771342	ON	1976	YOCEMENTO EAST	ELLIS	KS	051	787211	O	1967
WILLROADS	FORD	KS	057	771422	ON	1960	YOCEMENTO NORTH	ELLIS	KS	051	787242	O	1967
WILLROADS NORTH	FORD	KS	057	003960	O	1981	YOCEMENTO NW	ELLIS	KS	051	008669	O	1984
WILLROADS SE	FORD	KS	057	009980	O	1981	YOCEMENTO SOUTH	ELLIS	KS	051	002554	O	1979
WILLSON	SHERIDAN	KS	179	771530	O	1972	YODER	RENO	KS	155	787273	ON	1935
WILLTEX	HARPER	KS	077	004812	O	1981	YODER SE	RENO	KS	155	003145	N	1983
WILLTEX EAST	HARPER	KS	077	006322	O	1984	YODER SW	RENO	KS	155	787286	ON	1975
WILLTEX NE	HARPER	KS	077	006323	O	1984	YOHE	ROOKS	KS	163	787304	O	1949
WILLTEX NORTH	HARPER	KS	077	006740	O	1982	YORK	GOVE	KS	063	787490	O	1977
WILLTEX SE	HARPER	KS	077	008368	ON	1984	YORK SOUTH	GOVE	KS	063	005802	O	1982
WILLTEX SOUTH	HARPER	KS	077	009129	O	1985	YORK SW	GOVE	KS	063	008670	O	1985
WILMINGTON	WABAUNSEE	KS	197	771763	O	1959	YORKLAW	COMANCHE	KS	033	015432	ON	1962
WILMORE	COMANCHE	KS	033	771794	ONA	1966	YOST	NESS	KS	135	787738	O	1972
WILMORE EAST	KIOWA	KS	097	771794	ONA	1966	YOST SE	NESS	KS	135	787750	O	1975
WILMORE SOUTH	COMANCHE	KS	033	006260	ON	1982	YOUK	MARION	KS	115	787862	ON	1954
WILMOT-FLORAL	COMANCHE	KS	033	771804	O	1978	YOUNG	BUTLER	KS	015	787893	O	1920
WILSEY	COWLEY	KS	035	771825	ON	1925	YOUNG SW	BUTLER	KS	015	788017	O	1966
WILSEY NE	MORRIS	KS	127	771840	ON	1927	YOUNGER	ELLIS	KS	051	788048	O	1944
WILSEY NW	MORRIS	KS	127	015485	N	1996	YOUNGER NW	ELLIS	KS	051	788141	ON	1944
WILSON	MORRIS	KS	127	016434	N	1998	YOUNGER SW	ELLIS	KS	051	788234	O	1959
WILSON CREEK	COWLEY	KS	035	771887	ON	1928	YOUNGGREN	STEVENS	KS	189	788311	N	1979
WILSON CREEK	ELLSWORTH	KS	053	771949	O	1967	YOUNGGREN EAST	STEVENS	KS	189	002555	O	1980
WILSON CREEK EAST	RUSSELL	KS	167	771949	O	1967	YOUNGGREN NE	STEVENS	KS	189	012317	ON	1988
WILSON CREEK SE	ELLSWORTH	KS	053	009981	N	1981	YOUNGGREN NORTH	STEVENS	KS	189	015433	N	1996
WINCHESTER	JEFFERSON	KS	087	772538	N	1987	YOUNGGREN NW	STEVENS	KS	189	013760	N	1990
WINDHOLZ	ELLIS	KS	051	772817	O	1957	YOUNGMAYER	ELK	KS	049	788296	O	1941
WINDHOLZ NW	ELLIS	KS	051	017304	O	2003	YOUNKER	ELLIS	KS	051	788420	O	1959
WINDSOR	COWLEY	KS	035	772910	O	1957	YOUNKER SW	ELLIS	KS	051	788451	O	1963
WINDSOR SE	COWLEY	KS	035	772941	ON	1958	YOWAL	LANE	KS	101	009986	O	1986
WINDSOR SW	COWLEY	KS	035	772972	O	1958	YOWAL NW	LANE	KS	101	013448	O	1990
WINDY RIDGE	ROOKS	KS	163	773127	O	1958	ZACHARIAH	JEFFERSON	KS	087	009506	ON	1984
WINDY RIDGE EAST	ROOKS	KS	163	002546	O	1980	ZACHARIAH WEST	JEFFERSON	KS	087	015172	O	1995
WINFIELD	ROOKS	KS	163	773189	ON	1914	ZEB	CHAUTAUQUA	KS	019	009987	O	1986
WINFIELD SOUTH	COWLEY	KS	035	773220	O	1945	ZEBOLD	GREENWOOD	KS	073	790718	O	1957
WINFIELD TOWNSHIP	OSBORNE	KS	141	017166	O	2002	ZEIG	GRAHAM	KS	065	790842	O	1968
WINGET	RUSH	KS	165	773282	O	1936	ZEIGLER	TREGO	KS	195	790873	O	1964
WINGET NORTH	RUSH	KS	165	007374	O	1982	ZEIGLER NORTH	GRAHAM	KS	065	790935	O	1964
WINGET SW	RUSH	KS	165	002333	O	1974	ZEKA	SUMNER	KS	191	790950	O	1975
WINGFIELD	GEARY	KS	061	773327	O	1959	ZEKA NORTH	SUMNER	KS	191	013984	O	1991
WINONA	LOGAN	KS	109	773793	O	1977	ZELDA	SHERIDAN	KS	179	010881	O	2007
WINSINGER	MCPHERSON	KS	113	773809	O	1968	ZELLER	RUSH	KS	165	790966	O	1970
WINSINGER WEST	MCPHERSON	KS	113	773821	O	1975	ZEMAN	TREGO	KS	195	791028	O	1968
WINTER	MORTON	KS	129	000165	ON	1978	ZEMAN EAST	TREGO	KS	195	007378	O	1982
WINTER EAST	MORTON	KS	129	015431	N	1995	ZEMAN NORTH	TREGO	KS	195	007379	O	1981
WINTER NE	MORTON	KS	129	012444	ON	1988	ZENDA WEST	KINGMAN	KS	095	791121	OA	1966
WINTER NORTH	MORTON	KS	129	002335	ON	1980	ZENITH-PEACE CREEK	RENO	KS	155	791245	ON	1937
WINTER SOUTH	MORTON	KS	129	006261	N	1982	ZENITH-PEACE CREEK	STAFFORD	KS	185	791245	ON	1937
WINTERSCHIED	COFFEY	KS	031	774491	ON	1937	ZENITH-PEACE CREEK NORTH	RENO	KS	155	006263	O	1984
WINTERSCHIED	GREENWOOD	KS	073	774491	ON	1937	ZENITH-PEACE CREEK SOUTH	STAFFORD	KS	185	007508	O	1984
WINTERSCHIED	WOODSON	KS	207	774491	ON	1937	ZERFAS	ELLIS	KS	051	791400	O	1969
WISBY	RENO	KS	155	774646	ON	1957	ZERFAS EAST	ELLIS	KS	051	016083	O	199



# KANSAS

Field Name	County Name	State Sub	Co Code	Field Code	Field Disc Type Year	Field Name	County Name	State Sub	Co Code	Field Code	Field Disc Type Year	
ZIEGENBALG NORTH	GOVE	KS	063	009130	O 1985	BARRIER	WAYNE	KY	231	013820	O	
ZIEGENBALG NW	GOVE	KS	063	011637	O 1987	BASCOM	ELLIOTT	KY	063	041954	N	1981
ZIEGLER	KINGMAN	KS	095	018462	OA 2005	BASIN SPRING	BRECKINRIDGE	KY	027	018699	N	2002
ZIGLER	SHERIDAN	KS	179	003146	O 1983	BASKETT	HENDERSON	KY	101	042295	O	1951
ZILLINGER	PHILLIPS	KS	147	011037	O 1981	BASKETT NORTH	HENDERSON	KY	101	042326	O	1956
ZILLINGER SW	PHILLIPS	KS	147	004285	O 1982	BASKETT SOUTH	HENDERSON	KY	101	042357	O	1953
ZIMM (NEW)	ELLIS	KS	051	791858	O 1969	BAT EAST CREEK	MUHLNBERG	KY	177	042791	O	1965
ZIMM (NEW)	RUSH	KS	165	791858	O 1969	BATES HOLLOW CONSOL	HANCOCK	KY	091	012894	ON	1953
ZIMM EAST	ELLIS	KS	051	005807	O 1983	BATES KNOB CONSOL	MCLEAN	KY	149	004666	ON	1936
ZIMM NE	ELLIS	KS	051	008671	O 1984	BATES KNOB NORTH	MCLEAN	KY	149	043194	O	1968
ZIMM SE	ELLIS	KS	051	007510	O 1984	BAYS FORK CONSOL	ALLEN	KY	003	004667	O	1925
ZIMMER	BARTON	KS	009	791889	O 1953	BEALS	HENDERSON	KY	101	048426	O	1950
ZIMMERMAN	GREENWOOD	KS	073	791920	O 1969	BEALS FORK	OWSLEY	KY	189	012460	ON	1983
ZIMMERMANN	GREENWOOD	KS	073	791982	O 1951	BEALS NORTH	HENDERSON	KY	101	011906	O	1981
ZIONVILLE	GRANT	KS	067	014721	N 1994	BEALS WEST	HENDERSON	KY	101	048457	O	1952
ZLAB	WODSON	KS	207	792432	O 1950	BEAR CREEK CONSOL	CUMBERLAND	KY	057	048674	O	1920
ZOGLMANN	SUMNER	KS	191	792665	O 1951	BEAR HOLLOW DBS	PIKE	KY	195	014630	N	1991
ZOOK	PAWNEE	KS	145	792882	ON 1941	BEAR RUN	OHIO	KY	183	048860	O	1970
ZOOK NW	PAWNEE	KS	145	792944	ON 1967	BEAR WALLOW	BARREN	KY	009	010284	ON	1932
ZUERCHER	HARPER	KS	077	793418	O 1959	BEAR WALLOW	HART	KY	099	010284	O	1932
ZURICH	ROOKS	KS	163	793511	O 1944	BEAR WALLOW MTN	WHITLEY	KY	235	018700	O	
ZURICH SW	ROOKS	KS	163	793542	O 1952	BEARWALLOW SCHOOL	CUMBERLAND	KY	057	012900	O	1981
ZURICH TOWNSITE	ROOKS	KS	163	793573	O 1944	BEATTYVILLE WEST	LEE	KY	129	004671	O	1967
ZURICH TOWNSITE SE	ROOKS	KS	163	793582	O 1978	BEATY	CLINTON	KY	053	004672	ON	1939
ZURICH TOWNSITE SOUTH	ROOKS	KS	163	002975	O 1937	BEAVER CREEK	FLOYD	KY	071	049790	ON	1891
ZURICH TOWNSITE WEST	ROOKS	KS	163	793588	O 1977	BEAVER CREEK	KNOTT	KY	119	049790	ON	1891
ZWAHLEN	LABETTE	KS	099	016919	N 1994	BEAVER POND	DAVISS	KY	059	050100	O	1945
ZWEYGARDT	CHEYENNE	KS	023	019079	N 2004	BEDA	OHIO	KY	183	004673	N	1971
ZWEYGARDT	CHEYENNE	KS	023	019080	O 2004	BEE SPRING	EDMONSON	KY	061	004674	O	1959
ZYBA	SUMNER	KS	191	793775	O 1937	BEECH BOTTOM EAST	CLINTON	KY	053	004676	O	1976
ZYBA SW	SUMNER	KS	191	793806	O 1944	BEECH BOTTOM SE	CLINTON	KY	053	004677	O	1976
						BEECH CREEK	MUHLNBERG	KY	177	051588	O	1974
						BEECH FARM CONSOL	LAWRENCE	KY	127	012901	ON	1920
						BEECH FORK SCHOOL DB	MARTIN	KY	159	004679	N	1941
						BEECH GROVE	MCLEAN	KY	149	051681	O	1948
						BEECH GROVE EAST	MCLEAN	KY	149	051712	O	1950
						BEECH GROVE SCHOOL	BUTLER	KY	031	051738	ON	1944
						BEECH GROVE SCHOOL EAST	BUTLER	KY	031	014191	O	1961
						BEECH GROVE SOUTH	MCLEAN	KY	149	051743	O	1900
						BEECH VALLEY	OHIO	KY	183	051763	N	1971
						BEECH VALLEY EAST	OHIO	KY	183	051768	N	1971
						BEECH VALLEY WEST	OHIO	KY	183	051774	ON	1971
						BEECHVILLE CONSOL	METCALFE	KY	169	004680	O	1917
						BEECHY CREEK	GREENUP	KY	089	012686	N	1988
						BEETLE SOUTH	CARTER	KY	043	004681	N	1973
						BEETREE	MAGOFFIN	KY	153	004675	N	1948
						BELCHER FORK	BREATHITT	KY	025	012687	O	1981
						BELLS FERRY CONSOL	MCLEAN	KY	149	054316	ON	1952
						BELLS RUN CONSOL	DAVISS	KY	059	054440	O	1928
						BELLS RUN CONSOL	OHIO	KY	183	054440	O	1928
						BELLS RUN NORTHWEST CONS	OHIO	KY	183	018703	OA	
						BELLS RUN WEST	OHIO	KY	183	004682	O	1929
						BELTON	MUHLNBERG	KY	177	054967	ON	1939
						BELTON EAST	MUHLNBERG	KY	177	054969	N	1973
						BEND	GREEN	KY	087	055587	ON	1925
						BENLEO	WARREN	KY	227	012463	O	1984
						BERA	MADISON	KY	151	004348	O	1923
						BERRY SCHOOL	DAVISS	KY	059	058217	ON	1952
						BERRY SCHOOL	OHIO	KY	183	058217	ON	1952
						BERRY SCHOOL EAST	DAVISS	KY	059	058222	ON	1960
						BERRY SCHOOL EAST	OHIO	KY	183	058222	O	1960
						BERRY SCHOOL NORTH	DAVISS	KY	059	058253	O	1957
						BERRY STORE CONSOL	BARREN	KY	009	014193	O	1918
						BETHLE SCHOOL	BARREN	KY	009	009701	ON	1985
						BETHLEHEM CHURCH	ALLEN	KY	003	059245	O	1950
						BEVIER CONSOL	MUHLNBERG	KY	177	013119	ON	1975
						BIG BRANCH	BUTLER	KY	031	061129	ON	1963
						BIG BRANCH	MCCREARY	KY	147	061129	O	1984
						BIG BRANCH EAST	MCCREARY	KY	147	010887	O	1985
						BIG LAUREL SCHOOL DBS	LAWRENCE	KY	127	018704	O	
						BIG SANDY	BREATHITT	KY	025	063516	N	1881
						BIG SANDY	FLOYD	KY	071	063516	N	1881
						BIG SANDY	JOHNSON	KY	115	063516	N	1881
						BIG SANDY	KNOTT	KY	119	063516	N	1881
						BIG SANDY	LAWRENCE	KY	127	063516	N	1881
						BIG SANDY	LESLIE	KY	131	063516	N	1881
						BIG SANDY	LETCHER	KY	133	063516	N	1881
						BIG SANDY	MAGOFFIN	KY	153	063516	N	1881
						BIG SANDY	MARTIN	KY	159	063516	N	1881
						BIG SANDY	PERRY	KY	193	063516	ON	1881
						BIG SANDY	PIKE	KY	195	063516	ON	1881
						BIG SINKING	ESTILL	KY	065	063578	O	1918
						BIG SINKING	LEE	KY	129	063578	ON	1918
						BIG SINKING	POWELL	KY	197	063578	O	1918
						BIG SINKING	WOLFE	KY	237	063578	O	1918
						BIG WHETSTONE	CUMBERLAND	KY	057	004685	O	1972
						BILEY FORK	KNOX	KY	121	013822	N	1990
						BILLEY FORK SOUTH	LEE	KY	129	012691	N	1984
						BIRK CITY	DAVISS	KY	059	004686	O	1938
						BIRK CITY	HENDERSON	KY	101	004686	O	1938
						BIVINS SCHOOL CONSOL	MUHLNBERG	KY	177	012694	ON	1954
						BIVINS SCHOOL NORTH	MUHLNBERG	KY	177	004687	N	1958
						BLACK JACK	SIMPSON	KY	213	068399	O	1972
						BLACK JACK NORTH	SIMPSON	KY	213	004688	ON	1982
						BLACKKEY	LETCHER	KY	133	004689	ON	1968
						BLACKEY SOUTH DBS	LETCHER	KY	133	012120	O	1969
						BLACKFORD	WEBSTER	KY	233	069019	O	1954
						BLAIRTOWN CONS DBS	FLOYD	KY	071	015626	ON	1931
						BLAIRTOWN CONS DBS	PIKE	KY	195	015626	ON	1931
						BLAIRTOWN DBS	PIKE	KY	195	012121	ON	1931
						BLANCHET	GRANT	KY	081	018705	O	
						BLEVINS	LAWRENCE	KY	127	004691	N	1975
						BLISS	ADAIR	KY	001	017178	O	1970
						BLUE KNOB	TRIGG	KY	221	004692	O	1979
						BLUE MOON	FLOYD	KY	071	010294	N	1933
						BLUESTONE	ROWAN	KY	205	014681	N	1938
						BLUFF CITY	DAVISS	KY	059	076211	O	1956
						BLUFF CITY	HENDERSON	KY	101	076211	O	1956
						BLUFF CITY NORTH	DAVISS	KY	059	076220	O	1972
						BLUFF CITY NORTH	HENDERSON	KY	101	076220	O	1972
						BLUFF CITY SOUTH	HENDERSON	KY	101	012468	O	1983
						BLUFF CITY WEST	HENDERSON	KY	101	011915	O	1984
						BLUFF SPRING	CHRISTIAN	KY	047	004693	O	1978

## KENTUCKY

ABNER	HARLAN	KY	095	018695	N 2001	BEECH FARM CONSOL	LAWRENCE	KY	127	012901	ON	1920
ABO	WARREN	KY	227	013174	O 1919	BEECH FORK SCHOOL DB	MARTIN	KY	159	004679	N	1941
ADABURG	OHIO	KY	183	003078	O 1925	BEECH GROVE	MCLEAN	KY	149	051681	O	1948
ADAIR NORTH	HANCOCK	KY	091	003171	ON 1936	BEECH GROVE EAST	MCLEAN	KY	149	051712	O	1950
ADAMS	CHRISTIAN	KY	047	003326	N 1957	BEECH GROVE SCHOOL	BUTLER	KY	031	051738	ON	1944
ADAMS	LAWRENCE	KY	127	003326	N 1965	BEECH GROVE SCHOOL EAST	BUTLER	KY	031	014191	O	1961
ADAMS FORK	OHIO	KY	183	004069	N 1971	BEECH GROVE SOUTH	MCLEAN	KY	149	051743	O	1900
ADELE	MORGAN	KY	175	012674	N 1977	BEECH VALLEY	OHIO	KY	183	051763	N	1971
AETNA FURNACE	HART	KY	099	012675	N 1950	BEECH VALLEY EAST	OHIO	KY	183	051768	N	1971
AETNAVILLE CONSOL	DAVISS	KY	059	004643	ON 1922	BEECH VALLEY WEST	OHIO	KY	183	051774	ON	1971
AETNAVILLE CONSOL	OHIO	KY	183	004643	ON 1922	BEECHVILLE CONSOL	METCALFE	KY	169	004680	O	1917
AKERSVILLE	MONROE	KY	171	012451	O 1984	BEECHY CREEK	GREENUP	KY	089	012686	N	1988
ALBANY CONS	CLINTON	KY	053	018696	O 1961	BEETLE SOUTH	CARTER	KY	043	004681	N	1973
ALBANY NORTH	CLINTON	KY	053	004645	ON 1961	BEETREE	MAGOFFIN	KY	153	004675	N	1948
ALBANY SOUTH	CLINTON	KY	053	007356	O 1980	BELCHER FORK	BREATHITT	KY	025	012687	O	1981
ALLEN	ALLEN	KY	003									



Field Name	County Name	State Sub	Co Code	Field Code	Field Disc Type	Year	Field Name	County Name	State Sub	Co Code	Field Code	Field Disc Type	Year
BLUFF SPRING EAST	CHRISTIAN	KY	047	012469	O	1983	CASEY CREEK WEST	UNION	KY	225	012711	O	1985
BOARD TREE	PIKE	KY	195	076961	N	1943	CASSIDY EAST	WARREN	KY	227	011679	ON	1984
BOARD TREE CONS DBS	PIKE	KY	195	018706	N		CATRON CREEK	HARLAN	KY	095	013833	N	1990
BOGGESS HOLLOW	MUHENBERG	KY	177	011662	ON	1982	CAUDILL FORK DBS	LESLIE	KY	131	014205	N	1989
BOHO	CLAY	KY	051	017463	N	2000	CAVE CITY	BARREN	KY	009	126853	N	1929
BOLYN DBS	KNOTT	KY	119	014149	N	1916	CAVE SPRING	MONROE	KY	171	126915	O	1969
BON AYR	BARREN	KY	009	011663	ON	1929	CAVE SPRING	MUHENBERG	KY	177	126915	O	1956
BONNIEVILLE	HART	KY	099	004696	ON	1933	CAVENA CREEK CONSOL	WEBSTER	KY	233	012927	O	1981
BOOTH RIDGE	WOLFE	KY	237	081500	O	1974	CECILIA	HARDIN	KY	093	004841	N	1967
BOSTON	BUTLER	KY	031	082613	O	1975	CEDAR CLIFF	HART	KY	099	004842	O	1976
BOW CONSOL	CUMBERLAND	KY	057	004698	O	1959	CEDAR GROVE CHURCH	BARREN	KY	009	011091	O	1959
BOW SCHOOL	CUMBERLAND	KY	057	004699	O	1980	CEDAR GROVE EAST	OHIO	KY	183	127931	O	1967
BOWLING GREEN CONSOL	WARREN	KY	227	010892	ON	1919	CEDAR HILL	MONROE	KY	171	127962	O	1966
BOXVILLE	UNION	KY	225	085279	ON	1965	CEDAR KNOB	CLINTON	KY	053	004843	O	1977
BOXVILLE EAST	UNION	KY	225	085310	O	1966	CEDAR SPRINGS CONSOL	ALLEN	KY	003	012716	O	1920
BOXVILLE WEST	WHITLEY	KY	225	085341	O	1966	CENTER	BARREN	KY	009	129264	N	1925
BOYD BEND	WHITLEY	KY	235	011664	N	1985	CENTER	GREEN	KY	087	129264	N	1925
BOYDS CREEK	BARREN	KY	009	011072	O	1865	CENTER	METCALFE	KY	169	129264	N	1925
BRADFORD BRANCH	HARLAN	KY	095	013765	N	1989	CENTER POINT SOUTH	CUMBERLAND	KY	057	010330	O	1980
BRADLEY DBS	FLOYD	KY	071	018707	N		CENTER POINT SOUTH	MONROE	KY	171	010330	O	1980
BRADLEY SPRINGS NORTH	MONROE	KY	171	012474	O	1983	CENTRAL CITY	MUHENBERG	KY	177	129977	N	1910
BRAINARD	FLOYD	KY	071	088054	O	1954	CHAMBERS	HANCOCK	KY	091	131481	O	1961
BRANDENBURG STATION	MEADE	KY	163	014682	N	1863	CHANCE NW	ADAIR	KY	001	132008	O	1985
BRATCHER HOLLOW	WAYNE	KY	231	004703	O	1907	CHANDLERS CHAPEL	LOGAN	KY	141	132297	O	1970
BRAZZEL BRIDGE	MCLEAN	KY	149	015103	O	1991	CHAPEL SPRINGS	HOPKINS	KY	107	133000	ON	1969
BREEDING	ADAIR	KY	001	090410	O	1965	CHAPMAN	LAWRENCE	KY	127	133062	O	1956
BRETON	WEBSTER	KY	233	091154	O	1957	CHAPPEL DBS	LESLIE	KY	131	004844	ON	1979
BRINKLEY WEST DBS	KNOTT	KY	119	012916	N	1963	CHARLESTON	HOPKINS	KY	107	133930	O	1968
BRISTOW	WARREN	KY	227	092580	ON	1972	CHAVIES	PERRY	KY	193	004847	N	1982
BRITT CONSOL	ALLEN	KY	003	012699	O	1919	CHERRY GROVE	GRANT	KY	081	136100	N	
BRITT CONSOL	WARREN	KY	227	012699	O	1919	CHERRY HILL	HENDERSON	KY	101	136162	O	1953
BRODHEAD	ROCKCASTLE	KY	203	018708	O		CHERRY HILL EAST	HENDERSON	KY	101	136193	O	1952
BROWDER	MUHENBERG	KY	177	011668	ON	1985	CHERRY TREE RIDGE	CUMBERLAND	KY	057	010902	O	1984
BROWN HOLLOW	KNOX	KY	121	013767	N	1989	CHESNUT OAK RIDGE	MUHENBERG	KY	177	012721	O	1977
BROWN, J.A. CONS	WAYNE	KY	231	018710	O		CHESTNUT	KNOX	KY	121	007770	N	1990
BROWNING	WARREN	KY	227	095897	O	1965	CHESTNUT LICK DBS	FLOYD	KY	071	013836	N	1930
BRUSHY FORK	BARREN	KY	009	005063	O	1982	CHESTNUT POINT SCHOOL	ALLEN	KY	003	004848	ON	1922
BRUSHY FORK DBS	PIKE	KY	195	004705	N	1952	CHEVROLET	HARLAN	KY	095	017464	N	2001
BRYANTS STORE	KNOX	KY	121	012702	N	1988	CHICKEN GIZZARD	CASEY	KY	045	011688	N	1986
BRYANTSVILLE	GARRARD	KY	079	004706	N	1980	CHILDS BRANCH	HARLAN	KY	095	017465	N	2000
BUCK CREEK	CHRISTIAN	KY	047	099571	N	1955	CISCO	MORGAN	KY	175	143013	N	1981
BUCK CREEK	LINCOLN	KY	137	099571	O	1917	CLARKS CORNER	METCALFE	KY	169	004849	O	1962
BUCK CREEK CHURCH	ALLEN	KY	003	059276	O	1920	CLAY	WEBSTER	KY	233	146253	O	1943
BUCK CREEK SCHOOL CONSOL	DAVISS	KY	059	012128	O	1947	CLAY EAST	WEBSTER	KY	233	146625	O	1944
BUCK CREEK SCHOOL CONSOL	MCLEAN	KY	149	012128	O	1947	CLAYMOUR	TODD	KY	219	000264	N	1979
BUCK FORK POND	TODD	KY	219	011353	ON	1982	CLEAR CREEK DBS	KNOTT	KY	119	018716	N	
BUCK KNOB	METCALFE	KY	169	099664	ON	1979	CLEAR RUN	OHIO	KY	183	147338	O	1927
BUCK KNOB	MUHENBERG	KY	177	099664	O	1953	CLEAR RUN SOUTH	OHIO	KY	183	004079	O	1928
BUCKINGHAM DBS	FLOYD	KY	071	014634	N	1925	CLEOPATRA CONSOL	DAVISS	KY	059	148206	O	1938
BUCKLICK FORK DBS	LETCHER	KY	133	018711	N		CLEOPATRA CONSOL	MCLEAN	KY	149	148206	O	1938
BUEL	MCLEAN	KY	149	100873	O	1965	CLIFF DBS	FLOYD	KY	071	018717	N	
BUEL SOUTH	MCLEAN	KY	149	100904	O	1967	CLIFFORD	LAWRENCE	KY	127	148516	O	1962
BUEL WEST	MCLEAN	KY	149	012482	O	1979	CLOVER FORK	HARLAN	KY	095	017466	N	2001
BUFORD CONSOL	OHIO	KY	183	102051	O	1929	CLOVERPORT	BRECKINRIDGE	KY	027	004081	N	1889
BUFORD SOUTH	MUHENBERG	KY	177	102066	O	1967	CLOVERTOWN	HARLAN	KY	095	017467	N	1999
BUFORD SOUTH	OHIO	KY	183	102066	O	1967	COAKLEY	GREEN	KY	087	149834	O	1962
BUIE KNOB	TRIGG	KY	221	012921	N	1979	COAL CHAPEL	CHRISTIAN	KY	047	149896	O	1965
BULAN CONS DBS	PERRY	KY	193	015750	ON	1955	COCKERELL FORK	PERRY	KY	193	004851	N	1979
BULAN DBS	PERRY	KY	193	012129	ON	1960	COFFMAN	MCLEAN	KY	149	151477	O	1962
BULL CREEK	MUHENBERG	KY	177	102516	O	1955	COILTOWN WEST	HOPKINS	KY	107	151797	N	1970
BULL CREEK CHURCH	FLOYD	KY	071	010684	N	1917	COKE	MCLEAN	KY	149	151849	O	1981
BULL CREEK CONSOL	LETCHER	KY	133	004819	ONA	1965	COLDIRON	HARLAN	KY	095	018718	N	2002
BULL CREEK CONSOL	PERRY	KY	193	004819	ONA	1965	COLES BEND	BARREN	KY	009	018719	O	
BULL RIDGE	CUMBERLAND	KY	057	004820	O	1976	COLFAX	FLEMING	KY	069	153182	O	
BUNNELL CROSSING	HART	KY	099	004822	O	1959	COLLIERS CREEK	LETCHER	KY	133	017468	N	2000
BURGESS BRANCH	LAWRENCE	KY	127	004823	O	1969	COLLINS DBS	PIKE	KY	195	018720	N	
BURGESS FORK	LAWRENCE	KY	127	018713	N		COLSON DBS	LETCHER	KY	133	018721	N	
BURKE	ELLIOTT	KY	063	104469	ON	1943	COMER	MCLEAN	KY	149	155910	O	1951
BURKES CREEK	WAYNE	KY	231	012706	O	1980	COMPTON BRANCH	LAWRENCE	KY	127	004853	N	1976
BURKESVILLE NORTH	CUMBERLAND	KY	057	004824	O	1859	CONCORD CHURCH	OHIO	KY	183	156964	O	1912
BURKESVILLE SW	CUMBERLAND	KY	057	004825	O	1974	CONCORD CHURCH SOUTH	OHIO	KY	183	156995	O	1971
BURKHART	WOLFE	KY	237	014686	N	1934	CONCORD CONSOL	CLINTON	KY	053	157026	ON	1919
BURNETTA	PULASKI	KY	199	004826	O	1977	CONFLUENCE	LESLIE	KY	131	004854	N	1980
BURNING SPRINGS CONSOL	CLAY	KY	051	010309	ON	1898	CONTRARY CREEK	LEE	KY	129	158576	O	1924
BURNT MILL	HOPKINS	KY	107	106050	O	1967	COOPER CONSOL	WAYNE	KY	231	004856	O	1896
BURNT MILL	WEBSTER	KY	233	106050	O	1967	CO-OPERATIVE	MCCREARY	KY	147	018722	O	
BUSH ISLANDS	HART	KY	099	004827	ON	1931	CO-OPERATIVE SOUTH	MCCREARY	KY	147	012933	O	1982
BUSKIRK NORTH	PIKE	KY	195	010687	N	1956	COPE BRANCH	BREATHITT	KY	025	018723	N	
BUSSEYVILLE	LAWRENCE	KY	127	107135	ON	1911	CORAL HILL	BARREN	KY	009	004858	O	1918
BUTT	SIMPSON	KY	213	018714	O		CORAL HILL NORTH	BARREN	KY	009	160808	ON	1925
BUTTON	BARREN	KY	009	011083	O	1928	CORBIN NW	LAUREL	KY	125	004859	ON	1967
CADIZ EAST	TRIGG	KY	221	012922	N	1976	CORBIN NW	WHITLEY	KY	235	004859	ON	1967
CAIRO NORTH CONS	HENDERSON	KY	101	018715	O		CORDELL CONSOL	LAWRENCE	KY	127	011375	ON	1917
CALHOUN NORTH	MCLEAN	KY	149	113213	O	1955	CORINTH	GRANT	KY	081	161552	N	1950
CALHOUN SOUTH	MCLEAN	KY	149	113244	O	1961	CORK NORTH	METCALFE	KY	169	161676	O	1961
CALHOUN WEST	MCLEAN	KY	149	113275	O	1966	CORK SOUTH	METCALFE	KY	169	004863	O	1961
CALLOWAY CROSSING	ESTILL	KY	065	013769	N	1989	CORNETTSVILLE WEST DBS	PERRY	KY	193	018724	N	
CAMPBELL CHURCH CONSOL	KNOX	KY	121	012134	N	1932	CORUMS LANDING	BUTLER	KY	031	163071	O	1938
CAMPBELLSVILLE CONSOL	GREEN	KY	087	013099	N	1917	CORYDON	HENDERSON	KY	101	163195	O	1939
CAMPBELLSVILLE CONSOL	TAYLOR	KY	217	013099	N	1917	CORYDON EAST CONSOL	HENDERSON	KY	101	014636	O	1945
CAMPTON	WOLFE	KY	237	115848	O	1903	CORYDON NORTH	HENDERSON	KY	101	163257	O	1956
CANADA DBS	PIKE	KY	195	116230	ON	1931	CORYDON SOUTH	HENDERSON	KY	101	163288	O	1950
CANADA MOUNTAIN	BELL	KY	013	004833	N	1974	COWAN SCHOOL	CLINTON	KY	053</			

# KENTUCKY

Field Name	County Name	State Sub	Co Code	Field Code	Field Disc Type	Year	Field Name	County Name	State Sub	Co Code	Field Code	Field Disc Type	Year
CUB RUN SOUTH	HART	KY	099	004868	O	1932	ELBA NORTH	DAVISS	KY	059	217927	O	1952
CUBAGE	BELL	KY	013	017470	N	2001	ELBA NORTH	MCLEAN	KY	149	217927	O	1952
CUBAGE CREEK	BELL	KY	013	004869	ON	1978	ELBA SOUTH	MCLEAN	KY	149	217958	O	1965
CURDSVILLE	DAVISS	KY	059	174604	O	1944	ELBOW BEND	MONROE	KY	171	004891	O	1981
CURDSVILLE NORTH	DAVISS	KY	059	004083	O	1961	ELCOMB	HARLAN	KY	095	013475	OA	1989
CURDSVILLE WEST	HENDERSON	KY	101	174635	O	1949	ELISHA BRANCH	MCCREARY	KY	147	012748	N	1985
CUSHAW DBS	PIKE	KY	195	013843	N	1949	ELK CREEK	HOPKINS	KY	107	219198	ON	1963
CUTSHIN	LESLIE	KY	131	004870	ONA	1979	ELK CREEK EAST	HOPKINS	KY	107	219260	O	1964
CYPRESS BEND	HENDERSON	KY	101	176395	O	1952	ELKATAWA	BREATHITT	KY	025	010385	N	1982
DALEY	LESLIE	KY	131	004871	N	1970	ELKHORN CITY BS	PIKE	KY	195	011710	N	1958
DALEY	PERRY	KY	193	004871	N	1970	ELKHORN CITY BS EAST	PIKE	KY	195	011711	N	1970
DALTON	HOPKINS	KY	107	179132	N	1957	ELKTON	TODD	KY	219	219973	O	1945
DAMRON CREEK	ADAIR	KY	001	012150	O	1973	ELLA	ADAIR	KY	001	012749	N	1975
DAN	OHIO	KY	183	179566	O	1956	ELLIS FORK	RUSSELL	KY	207	004892	O	1973
DANIELS CREEK SCHOOL	LAWRENCE	KY	127	011381	ON	1961	ELNA	JOHNSON	KY	115	222081	O	1921
DANLEYTOWN	GREENUP	KY	089	011697	N	1985	ELNA	MORGAN	KY	175	222081	O	1921
DARK HOLLOW	OHIO	KY	183	180651	O	1938	ELNA CONS	JOHNSON	KY	115	015636	O	1921
DAVID DBS	LETCHER	KY	133	017471	N	2001	ELROD	PULASKI	KY	199	222577	N	1954
DAVIDSON CONSOL	OHIO	KY	183	013206	ON	1922	EMBERTON	MONROE	KY	171	004893	O	1966
DAVIDSON EAST	OHIO	KY	183	182077	N	1950	EMILY CREEK DBS	MARTIN	KY	159	013853	N	1990
DAVISPORT CONS DBS	JOHNSON	KY	115	015629	N	1941	EMILY CREEK DBS	PIKE	KY	195	013853	N	1990
DAVISPORT CONS DBS	MARTIN	KY	159	015629	N	1941	EMORY-MOORE	BARREN	KY	009	223662	ON	1887
DAVISPORT NORTH	JOHNSON	KY	115	004872	N	1990	EMPIRE	CHRISTIAN	KY	047	224313	O	1964
DAVISPORT NORTH	MARTIN	KY	159	004872	N	1941	EOLIA	LETCHER	KY	133	017472	N	2000
DAVISPORT WEST	MARTIN	KY	159	010708	N	1946	EOLIA SOUTH	LETCHER	KY	133	017473	N	2000
DAWSON SOUTH	CHRISTIAN	KY	047	182852	O	1955	EUNICE	ADAIR	KY	001	229839	O	1982
DAWSON SPRINGS	MUHLNBERG	KY	177	011698	N	1985	EUTERPE	DAVISS	KY	059	230211	O	1928
DAYSBORO	WOLFE	KY	237	012945	O	1954	EUTERPE	HENDERSON	KY	101	230211	O	1928
DEANFIELD	OHIO	KY	183	184240	ON	1926	EVERETT SCHOOL	MUHLNBERG	KY	177	231234	O	1956
DEEP GAP	LESLIE	KY	131	013847	N	1990	EXIE	GREEN	KY	087	004895	ON	1979
DEER CREEK	WEBSTER	KY	233	185542	O	1986	FAIRPLAY	ADAIR	KY	001	233878	O	1983
DEFEATED CREEK	LETCHER	KY	133	004873	N	1978	FAIRVIEW	WHITLEY	KY	235	239390	N	1973
DELAWARE	DAVISS	KY	059	186937	O	1952	FAIRVIEW CHURCH	BARREN	KY	009	004896	O	1959
DEMOCRAT DBS	LETCHER	KY	133	012947	N	1959	FAIRVIEW CHURCH	EDMONSON	KY	061	004896	O	1959
DENTON	CARTER	KY	043	188580			FAITH NORTH	MCLEAN	KY	149	234343	O	1954
DIAMOND ISLAND	HENDERSON	KY	101	190991	O	1949	FALLS OF ROUGH	BRECKINRIDGE	KY	027	004901	N	1926
DIAMOND NORTH	WEBSTER	KY	233	004875	O	1977	FALLS OF ROUGH	GRAYSON	KY	085	004901	N	1926
DIAMOND SPRINGS	LOGAN	KY	141	191146	ON	1910	FALLSBURG CONSOL	LAWRENCE	KY	127	014094	ON	1912
DIAMOND SPRINGS NORTH CONS	LOGAN	KY	141	018727	N		FANNIN	ELLIOTT	KY	063	235459	O	1950
DIFFICULT CREEK CONSOL	ALLEN	KY	003	004878	O	1920	FANNYS CREEK	CLINTON	KY	053	004898	ON	1906
DIFFICULT CREEK NORTH	ALLEN	KY	003	004877	O	1979	FANNYS CREEK	CUMBERLAND	KY	057	004898	ON	1906
DINGUS	MORGAN	KY	175	011702	N	1939	FARLER DBS	PERRY	KY	193	012522	N	1965
DISHMAN SPRINGS	KNOX	KY	121	004879	O	1981	FARLEY CHURCH	MARTIN	KY	159	010723	N	1941
DIXIE	HENDERSON	KY	101	193812	ON	1945	FARLEY CHURCH CONS DBS	MARTIN	KY	159	015638	ON	1900
DIXIE CONSOL	HENDERSON	KY	101	012949	O	1943	FARLEY CHURCH WEST	MARTIN	KY	159	010724	O	1937
DIXIE CONSOL	UNION	KY	225	012949	O	1943	FARMERSVILLE	CALDWELL	KY	033	236172	N	1930
DIXIE CONSOL	WEBSTER	KY	233	012949	O	1943	FAUBUSH	PULASKI	KY	199	013779	O	1989
DIXIE NORTH	HENDERSON	KY	101	193874	O	1953	FELTY GAP	CLAY	KY	051	012166	ON	1984
DIXON	WEBSTER	KY	233	193998	O	1948	FERGUSON	LOGAN	KY	141	239327	O	1983
DIXON SOUTH CONSOL	WEBSTER	KY	233	012951	O	1957	FERGUSON EAST	LOGAN	KY	141	239389	O	1968
DOBBS HOLLOW	MCCREARY	KY	147	018728	O		FIDDLE BOW	HOPKINS	KY	107	240250	O	1968
DOBSON SCHOOL DBS	KNOTT	KY	119	012952	N	1940	FIDELITY EAST	MCCREARY	KY	147	240320	N	1975
DOE RUN	MEADE	KY	163	194968	ON	1900	FIGHTING CREEK	KNOX	KY	121	018734	O	
DORTON EAST DBS	PIKE	KY	195	018729			FINNEY NE	BARREN	KY	009	010918	O	1985
DORTON WEST DBS	PIKE	KY	195	018730			FINNEY SOUTHEAST	BARREN	KY	009	018735	O	
DOTSON	FLOYD	KY	071	012155	N	1923	FINNEY WEST	ALLEN	KY	003	004899	O	1981
DOTSON CONS DBS	FLOYD	KY	071	015631	ON	1918	FINNEY WEST	BARREN	KY	009	004899	O	1981
DOTY BRANCH DBS	FLOYD	KY	071	013777	N	1989	FIRECOAL BRANCH DBS	KNOTT	KY	119	018736	N	
DOUGLAS POINT	MONTGOMERY	KY	173	011942	ON	1927	FISHPOND DBS	LETCHER	KY	133	015120	N	1989
DOVER CHURCH	BARREN	KY	009	004881	O	1948	FISHTRAP DBS	PIKE	KY	195	012526	N	1949
DOW CONS DBS	PERRY	KY	193	015632	N	1964	FISHTRAP NORTH DBS	PIKE	KY	195	018737		
DRAKE	WARREN	KY	227	202052	O	1919	FISTY DBS	KNOTT	KY	119	013855	N	1990
DRAKE NW	WARREN	KY	227	011705	O	1983	FLAHERTY	MEADE	KY	163	014227	N	1929
DRAKES CREEK	ALLEN	KY	003	004086	O	1986	FLAT ROCK CONSOL	SIMPSON	KY	213	012528	O	1919
DRIFT WEST DBS	FLOYD	KY	071	018731			FLETCHER	HANCOCK	KY	091	245102	N	1919
DRIP ROCK	JACKSON	KY	109	004882	O	1924	FLINT HILL CONSOL	HARDIN	KY	093	012752	ON	1933
DRIPPING SPRING NORTH	EDMONSON	KY	061	012738	ON	1987	FLINT KNOB	BARREN	KY	009	004900	N	1930
DRY CREEK	KNOTT	KY	119	203602	N	1905	FLINT KNOB WEST	BARREN	KY	009	012167	O	1985
DRY FORK	METCALFE	KY	169	203633	O	1976	FLIPPIN SW	MONROE	KY	171	011726	O	1985
DRY HOLLOW	WAYNE	KY	231	002067	O	1902	FLIPPINS RUN	MEADE	KY	163	015568	N	1996
DRY RIDGE	GRANT	KY	081	203757	N	1987	FLORAL	HANCOCK	KY	091	245660	ON	1970
DUBRE	CUMBERLAND	KY	057	004884	O	1980	FORD SPRING	WARREN	KY	227	004901	O	1976
DUBRE SE	CUMBERLAND	KY	057	011706	N	1986	FORDSVILLE CONSOL	OHIO	KY	183	012962	O	1934
DUCK FORK	LEE	KY	129	012955	O	1928	FOREST OAK	MUHLNBERG	KY	177	004092	O	
DUKES RIDGE CONSOL	CHRISTIAN	KY	047	012739	O	1955	FORGYS MILL	BUTLER	KY	031	249148	O	1951
DUKES SCHOOL	BRECKINRIDGE	KY	027	205292	O	1929	FORGYS MILL	MUHLNBERG	KY	177	249148	O	1951
DUKES SCHOOL	HANCOCK	KY	091	205292	O	1929	FORGYS MILL EAST	BUTLER	KY	031	249179	O	1962
DUNCAN RIDGE	LOGAN	KY	141	012740	N	1978	FOUNTAIN RUN SE	MONROE	KY	171	004904	O	1977
DUNCAN VALLEY	WAYNE	KY	231	004885	O	1966	FOURMILE CREEK	BOYD	KY	019	252942	N	1949
DUNCAN VALLEY SOUTH	WAYNE	KY	231	010910	O	1985	FOX	WARREN	KY	227	253178	O	1927
DUNDEE	OHIO	KY	183	206160	O	1959	FRANKFORD SCHOOL	WHITLEY	KY	235	013780	N	1989
DUNDEE SOUTH	OHIO	KY	183	004087	O		FRANKS CREEK	JOHNSON	KY	115	255376	N	1984
DUNLAP EAST DBS	PIKE	KY	195	018732	N		FREDERICKSTOWN	WASHINGTON	KY	229	012966	N	1947
DUNMOR	MUHLNBERG	KY	177	206842	O	1963	FREDVILLE	MAGOFFIN	KY	153	012968	N	1924
DUNMOR WEST	MUHLNBERG	KY	177	012158	O	1982	FREEWILL CHURCH	LETCHER	KY	133	004905	ON	1959
DUTCH CREEK	CUMBERLAND	KY	057	208330	O	1922	FROZEN CREEK DBS	PIKE	KY	195	018738	N	
DYSON CREEK	UNION	KY	225	209307	O	1964	FRUIT HILL	CHRISTIAN	KY	047	259053	O	1955
EAGAN NORTH	WHITLEY	KY	235	004886	N	1982	FRUIT HILL NORTH	CHRISTIAN	KY	047	011732	O	1960
EAGLE CREEK	GALLATIN	KY	077	210463	N	1963	FUGATE FORK	BREATHITT	KY	025	012971	ON	1955
EAGLE CREEK	GRANT	KY	081	210463	N	1963	FYCH DBS	KNOTT	KY	119	012530	N	1924
EAGLE CREEK	OWEN	KY	187	210463	N	1963	FYCH DBS	MAGOFFIN	KY	153	012530	N	1924
EARLE CREEK	HOPKINS	KY	107	211083	O	1966	G W HUNT	ALLEN	KY	003	012755	O	1918
EARLE CREEK EAST	HOPKINS	KY	107	014643	O	1991							

Field Name	County Name	State Sub	Co Code	Field Code	Field Disc Type	Year	Field Name	County Name	State Sub	Co Code	Field Code	Field Disc Type	Year
GINSENG CREEK	HARLAN	KY	095	013782	N	1957	HATFIELD GAP	BELL	KY	013	004941	ON	1979
GIRKIN	WARREN	KY	227	004914	O	1971	HATFIELD GAP	WHITLEY	KY	235	004941	ON	1979
GIRKIN NORTH	WARREN	KY	227	012170	O	1983	HAWESVILLE NW	HANCOCK	KY	091	011146		
GLASGOW CONSOL	BARREN	KY	009	004915	ON	1889	HAWKINS BRANCH	ROWAN	KY	205	012985	N	1943
GLASGOW SE	BARREN	KY	009	004916	O	1966	HAYES CREEK	CLINTON	KY	053	012544	O	1983
GLEN DEAN	BRECKINRIDGE	KY	027	275874	O	1930	HAYNES	DAVIESS	KY	059	311287	O	1970
GLEN DEAN SOUTH	BRECKINRIDGE	KY	027	004093	O	1970	HAYNESVILLE	OHIO	KY	183	311380	O	1930
GLENCOE	GALLATIN	KY	077	276308	N	1931	HAYWOOD	BARREN	KY	009	311907	O	1985
GLENDALE NE	HARDIN	KY	093	276488	N	1974	HAZARD	PERRY	KY	193	311938	O	1930
GLENMORE	WARREN	KY	227	004917	O	1969	HAZEL BRANCH	UNION	KY	225	012771	O	1988
GLENS FORK	ADAIR	KY	001	015569	O	1993	HEBBARDSVILLE	DAVIESS	KY	059	313357	O	1938
GLENVILLE CONSOL	DAVIESS	KY	059	276897	O	1928	HEBBARDSVILLE	HENDERSON	KY	101	313357	O	1938
GLENVILLE CONSOL	MCLEAN	KY	149	276897	O	1928	HEBBARDSVILLE SOUTH	DAVIESS	KY	059	313388	O	1955
GLOMAWR DBS	PERRY	KY	193	013861	N	1961	HEBBARDSVILLE SOUTH	HENDERSON	KY	101	313388	O	1955
GOLBIN KNOB	EDMONSON	KY	061	015570	O	1995	HEBBARDSVILLE WEST	HENDERSON	KY	101	012184	O	1959
GOLD CITY EAST	ALLEN	KY	003	278184	O	1925	HEFLIN	OHIO	KY	183	004095	N	1974
GOLD CITY EAST	SIMPSON	KY	213	278184	O	1925	HEIDRICK	KNOX	KY	121	018746	O	
GOODIN BRANCH	BELL	KY	013	011740	N	1986	HEIDRICK CONS	KNOX	KY	121	018747	O	
GOODLOE CONS DBS	FLOYD	KY	071	015645	N	1924	HEMPPATCH BRANCH DBS	KNOTT	KY	119	013786	N	1989
GOODLOE NORTH DBS	FLOYD	KY	071	013133	N	1961	HENDERSON	HENDERSON	KY	101	315837	O	1945
GOODLOE WEST DBS	FLOYD	KY	071	013134	N	1961	HENDERSON EAST	HENDERSON	KY	101	315899	O	1952
GOOSE CREEK CONSOL	CUMBERLAND	KY	057	004918	ON	1906	HENDERSON NORTH	HENDERSON	KY	101	315961	O	1955
GOOSEY	LEE	KY	129	012174	O	1919	HENDERSON SOUTH	HENDERSON	KY	101	316054	O	1951
GORBY	BARREN	KY	009	010930	O	1924	HERMON	TODD	KY	219	004097	O	1950
GORDONVILLE	LOGAN	KY	141	281253	O	1962	HERMON EAST	TODD	KY	219	318131	O	1952
GOSE SCHOOL	MAGOFFIN	KY	153	018739	N	2004	HICKORY	DAVIESS	KY	059	032505	N	
GOTT	WARREN	KY	227	018740	O		HICKORY FLAT	ALLEN	KY	003	005247	O	1920
GRADYVILLE	ADAIR	KY	001	283454	O	1971	HICKORY FLAT	SIMPSON	KY	213	005247	ON	1920
GRADYVILLE EAST	ADAIR	KY	001	283470	O	1969	HICKORY RIDGE	METCALFE	KY	169	320728	ON	1959
GRADYVILLE NORTH	ADAIR	KY	001	004919	O	1970	HICKORY RIDGE	OHIO	KY	183	320728	O	1958
GRAHAM	MUHENBERG	KY	177	283718	O	1964	HIGHLAND	BREATHITT	KY	025	321999	O	1954
GRAHAM LAKE	MUHENBERG	KY	177	283842	N	1962	HIGHSPLINT	HARLAN	KY	095	012372	O	1987
GRANDVIEW	DAVIESS	KY	059	284927	O	1950	HINDMAN DBS	KNOTT	KY	119	018748	N	
GRANDVIEW WEST	DAVIESS	KY	059	285082	O	1951	HINDMAN EAST DBS	KNOTT	KY	119	018749	N	
GRANNY HOLT KNOB	MCCREARY	KY	147	012540	N	1982	HISEVILLE NORTH	BARREN	KY	009	012188	O	1938
GRANNY RICHARDSON	ESTILL	KY	065	012177	O	1919	HISEVILLE SE	METCALFE	KY	169	005255	ON	1916
GRANVILLE CONSOL	CLINTON	KY	053	012978	O	1938	HISEVILLE-CENTER	BARREN	KY	009	005256	ON	1916
GRASSY CREEK	MORGAN	KY	175	286043	N	1921	HISEVILLE-CENTER	METCALFE	KY	169	005256	ON	1916
GRASSY LICK CREEK	BUTLER	KY	031	011961	O	1984	HITCHINS	CARTER	KY	043	014690	N	1928
GRASSY POND	HENDERSON	KY	101	286074	O	1944	HITESVILLE CONSOL	HENDERSON	KY	101	324975	O	1943
GRASSY POND WEST	HENDERSON	KY	101	286105	O	1963	HITESVILLE CONSOL	UNION	KY	225	324975	O	1943
GRASSY POND WEST	UNION	KY	225	286105	O	1963	HITESVILLE EAST	UNION	KY	225	325006	O	1954
GRAY	KNOX	KY	121	286353	N	1971	HODE WEST	MARTIN	KY	159	010760	N	1936
GRAYHAWK	JACKSON	KY	109	013225	N	1936	HODGENVILLE EAST	LARUE	KY	123	018750	N	
GREEN GROVE	CLINTON	KY	053	004921	O	1959	HOGBACK	CLINTON	KY	053	326681	ON	1961
GREEN GROVE	CUMBERLAND	KY	057	004921	O	1959	HOGBACK	CUMBERLAND	KY	057	326681	ON	1961
GREEN HILL CONSOL	ALLEN	KY	003	004923	ON	1919	HOGBACK SOUTH	CLINTON	KY	053	005261	O	1982
GREEN HILL CONSOL	WARREN	KY	227	004923	ON	1919	HOLLAND SE	ALLEN	KY	003	005265	N	1967
GREENBRIAR NORTH	HENDERSON	KY	101	288771	O	1952	HOLLEY BRANCH	BREATHITT	KY	025	015573	N	1993
GREENSBURG CONSOL	GREEN	KY	087	288864	ON	1929	HOLLIDAY	MORGAN	KY	175	328169	N	1924
GREENSBURG CONSOL	TAYLOR	KY	217	288864	ON	1929	HOLLY CREEK CONSOL	BREATHITT	KY	025	012990	N	1911
GREENVILLE	MUHENBERG	KY	177	289577	ON	1929	HOLLY CREEK CONSOL	WOLFE	KY	237	012990	N	1911
GREENVILLE EAST	MUHENBERG	KY	177	289608	O	1950	HOMER	LOGAN	KY	141	329874	O	1962
GREEVER	ALLEN	KY	003	012759	O	1921	HOPE	BATH	KY	011	331548	O	
GRETHEL DBS	FLOYD	KY	071	017474	N	2000	HOPEWELL	LAUREL	KY	125	331796	N	1988
GRIDER NORTH	CUMBERLAND	KY	057	004925	ON	1913	HORSE BRANCH	OHIO	KY	183	004098	N	1938
GRIFFIN	MCCREARY	KY	147	291282	O	1909	HORSE CAVE	HART	KY	099	330306	ON	1954
GRIFFIN	WAYNE	KY	231	291282	O	1909	HORSESHOE BEND	HENDERSON	KY	101	333377	O	1981
GRIFFIN NORTH	WAYNE	KY	231	004926	O	1980	HOT SPOT	LETCHER	KY	133	005524	N	1981
GRIFFIN SOUTH	WAYNE	KY	231	012541	O	1980	HOUCHELL BEND	CLAY	KY	051	011756	N	1986
GRIFFITH CONSOL	DAVIESS	KY	059	012760	ON	1946	HOWELL	ALLEN	KY	003	335361	O	1919
GRINDSTONE HILL	MCLEAN	KY	149	291685	O	1928	HOWELL	MCLEAN	KY	149	335361	O	1929
GROVES CHAPEL	WEBSTER	KY	233	004927	O	1976	HOWELL CHURCH	HOPKINS	KY	107	335392	ON	1953
GROVES CHAPEL EAST	WEBSTER	KY	233	012979	O	1982	HUDGINS CONSOL	GREEN	KY	087	005525	O	1957
GRUNDY	ELLIOTT	KY	063	293204	O	1959	HUDGINS CONSOL	HART	KY	099	005525	O	1957
GUFFIE CONSOL	MCLEAN	KY	149	012980	O	1946	HUFF CREEK	OHIO	KY	183	337129	N	1935
GUFFIE EAST	DAVIESS	KY	059	294057	O	1947	HUNNEWELL SOUTH	GREENUP	KY	089	005532	ON	1922
GULNARE DBS	PIKE	KY	195	013867	N	1941	HUNT G.W.	ALLEN	KY	003	018751	O	
GUSTON	MEADE	KY	163	295049	ON	1921	HUNTING CREEK	BREATHITT	KY	025	012548	ON	1978
HABIT	DAVIESS	KY	059	297988	O	1930	HUNTS SCHOOL	MUHENBERG	KY	177	340260	O	1951
HACKETT	MCLEAN	KY	149	298360	O	1939	HUNTSVILLE	BUTLER	KY	031	340353	O	1939
HADDIX	BREATHITT	KY	025	013135	O	1961	HUNTSVILLE	MUHENBERG	KY	177	340353	O	1939
HADLEY	WARREN	KY	227	298546	O	1971	HUNTSVILLE WEST	BUTLER	KY	031	340446	O	1956
HADLEY WEST	WARREN	KY	227	012763	O	1981	HUNTSVILLE WEST	MUHENBERG	KY	177	340446	O	1956
HAGAN	SIMPSON	KY	213	298794	O		HURRICANE CREEK	ALLEN	KY	003	340601	O	1918
HAGERHILL	JOHNSON	KY	115	004929	N	1963	HURRICANE CREEK	PIKE	KY	195	340601	N	1944
HALFWAY CONSOL	ALLEN	KY	003	011963	O	1866	HURT	WARREN	KY	227	018752	O	
HALIFAX CONSOL	ALLEN	KY	003	012765	O	1922	HYDEN WEST CONSOL	CLAY	KY	051	005537	N	1955
HALIFAX SOUTH	ALLEN	KY	003	004930	O	1922	IDA CONSOL	CLINTON	KY	053	005539	O	1944
HALL	SIMPSON	KY	213	299972	O		IDA CONSOL	CUMBERLAND	KY	057	005539	O	1944
HALL FORK DBS	FLOYD	KY	071	014647	N	1991	IDA MAY	LEE	KY	129	012777	O	1923
HALLIE	LETCHER	KY	133	004932	ON	1969	ILSLEY	HOPKINS	KY	107	344487	N	1963
HANKS	BUTLER	KY	031	303196	O	1955	INDEX	MORGAN	KY	175	012194	N	1916
HANSON	HOPKINS	KY	107	303692	ON	1962	INDIAN CREEK	KNOX	KY	121	345200	ON	1926
HANSON NORTH	HOPKINS	KY	107	303723	O	1952	INDIAN CREEK-TARR RIDGE	MENIFEE	KY	165	011759	O	1926
HANSON SOUTH	HOPKINS	KY	107	303754	ON	1957	INEZ SOUTH	MARTIN	KY	159	345944	N	1892
HANSON WEST	HOPKINS	KY	107	303785	O	1963	INEZ SOUTH CONS DBS	MARTIN	KY	159	015647	N	1900
HAPPY	PERRY	KY	193	304095	ONA	1962	INSULL	HARLAN	KY	095	018753	N	2000
HAPPY HOLLOW	LAUREL	KY	125	304312	N	1960	IRISH BOTTOM	CUMBERLAND	KY	057	005542	O	1903
HAPPY HOLLOW	PERRY	KY	193	304312	N	1991	IRVINE-FURNACE	ESTILL	KY	065	005546	ON	1914
HARDCASTLE	WARREN	KY	227	018741	O		IRVINE-FURNACE	POWELL	KY	197	005546	ON	1914
HARDEMAN SCHOOL	ROWAN	KY	205	018742	O		ISLAND CONSOL	MCLEAN	KY	149	014554	ON	1937
HARDESON CONSOL	CHRISTIAN	KY	047	305056	ON	1954	ISLAND CREEK	MCSLEAY	KY	189	349463	OA	1925
HARDE													



# KENTUCKY

Field Name	County Name	State Sub	Co Code	Field Code	Field Disc Type	Year	Field Name	County Name	State Sub	Co Code	Field Code	Field Disc Type	Year
JEWEL CITY NORTH	HOPKINS	KY	107	358895	O	1976	LITTLE RICHLAND CREEK CONS	KNOX	KY	121	005821	N	1901
JEWEL CITY NW	HOPKINS	KY	107	005616	O	1982	LITTLE ROBINSON CREEK	LAUREL	KY	125	015574	N	1996
JEWELL BEND	ALLEN	KY	003	011165	O	1918	LITTLE UNION	UNION	KY	225	004103	O	1965
JINGO	OHIO	KY	183	359936	O	1966	LITTLE UNION EAST	UNION	KY	225	419776	O	1966
JINKS	ESTILL	KY	065	018755	O		LITTLE UNION WEST	UNION	KY	225	419807	O	1966
JINKS CONS	ESTILL	KY	065	018756	O		LITTLE WHETSTONE	CUMBERLAND	KY	057	419931	O	1964
JOB	MARTIN	KY	159	001490	N	1973	LITTLE ZION	DAVISS	KY	059	419993	O	1930
JOBE BRANCH	LAWRENCE	KY	127	005826	ON	1977	LITTLE ZION	OHIO	KY	183	419993	O	1930
JOES BRANCH	LETCHER	KY	133	005552	O	1978	LITRELL CONSOL	CUMBERLAND	KY	057	013011	O	1962
JOHNS CREEK DBS	PIKE	KY	195	012199	N	1945	LIVERMORE CONSOL	MCLEAN	KY	149	014255	O	1935
JOHNSON	OHIO	KY	183	361797	N	1931	LIVERMORE CONSOL	OHIO	KY	183	014255	O	1935
JOHNSON FORK	WAYNE	KY	231	005553	O	1908	LIVERMORE EAST	MCLEAN	KY	149	420458	O	1945
JOHNSON ISLAND SOUTH	MCLEAN	KY	149	362076	O	1967	LIVERMORE EAST	OHIO	KY	183	420458	O	1945
JOLLY NORTH	DAVISS	KY	059	362851	O	1961	LIVERMORE NORTH	MCLEAN	KY	149	420520	O	1943
JONATHAN SCHOOL	CASEY	KY	045	363006	O	1968	LIVERMORE SW	MCLEAN	KY	149	420582	O	1939
JONES FORK	KNOTT	KY	119	363285			LIVERMORE WEST	MCLEAN	KY	149	004104	ON	1941
JONES WEST	DAVISS	KY	059	363626	O	1957	LIVIA	DAVISS	KY	059	420675	O	1930
JOPPA	ADAIR	KY	001	012200	O	1985	LIVIA	MCLEAN	KY	149	420675	O	1930
JORDAN	BARREN	KY	009	363967	O	1887	LIVIA NORTH	DAVISS	KY	059	420706	O	1933
JOYERS CHAPEL	HART	KY	099	005554	ON	1958	LIVINGSTON SOUTH	ROCKCASTLE	KY	203	420799	O	1982
JUDE FORK	MARTIN	KY	159	005555	N	1966	LOCKWOOD	BOYD	KY	019	421978	N	
JUDE FORK	PIKE	KY	195	005555	N	1966	LOCUST HILL CONSOL	MONROE	KY	171	005827	O	1951
JUDE FORK CONS DBS	MARTIN	KY	159	015650	N	1927	LOCUST KNOB	ELLIOTT	KY	063	014257	O	1961
JUDE FORK CONS DBS	PIKE	KY	195	015650	N	1927	LOGAN HOLLOW	WHITLEY	KY	235	013792	N	1989
JUDIO	CUMBERLAND	KY	057	005557	O	1923	LOGANSPOUT	BUTLER	KY	031	423063	N	1962
JUDIO EAST	CUMBERLAND	KY	057	005556	O	1981	LOGSDON VALLEY	HART	KY	099	005621	ON	1931
JUMBO CONSOL	LINCOLN	KY	137	012203	O	1918	LONG BRANCH	WHITLEY	KY	235	425326	N	1987
JUSTICE	ALLEN	KY	003	366673	O	1919	LONG FALL	MCLEAN	KY	149	004105	O	1865
JUSTICEVILLE DBS	PIKE	KY	195	018757			LOONEY CREEK	HARLAN	KY	095	011790	N	1986
KAYJAY CONSOL	BELL	KY	013	005563	OA	1979	LOST RIVER CONSOL	WARREN	KY	227	012226	O	1919
KAYJAY CONSOL	KNOX	KY	121	005563	OA	1979	LOST RUN	BRECKINRIDGE	KY	027	004440	N	1939
KEATON-MAZIE	JOHNSON	KY	115	005566	O	1920	LOTT'S CREEK DBS	PERRY	KY	193	012567	N	1958
KEATON-MAZIE	LAWRENCE	KY	127	005566	O	1920	LOUISA	LAWRENCE	KY	127	429046	O	1912
KEEL FORK CONS DBS	FLOYD	KY	071	015652	N	1925	LOVES KNOB	BARREN	KY	009	012794	N	1985
KEETON	WAYNE	KY	231	371906	O	1923	LOVES KNOB	METCALFE	KY	169	012794	N	1985
KEETON HOLLOW	WAYNE	KY	231	012554	O	1950	LUCKY STOP	MONTGOMERY	KY	173	432899	O	1966
KELLY	CHRISTIAN	KY	047	372805	O	1956	LUTTRELL CREEK	ADAIR	KY	001	011792	O	1983
KELLY CREEK	CUMBERLAND	KY	057	372867	O	1951	LUTTRELL CREEK	CASEY	KY	045	011792	O	1983
KELLY NORTH	CHRISTIAN	KY	047	372991	O	1971	LYNAMS CREEK	OWSLEY	KY	189	015140	N	1992
KENTENIA	HARLAN	KY	095	005567	N	1981	LYNN BARK CONS DBS	MARTIN	KY	159	015693	ON	1931
KENTUCKY AREA A	BOYD	KY	019	375409	N		LYNN BARK NORTH	MARTIN	KY	159	010794	N	1931
KENTUCKY AREA A	JOHNSON	KY	115	375409			LYNN BARK SCHOOL	MARTIN	KY	159	010795	O	1937
KENTUCKY AREA A	LAWRENCE	KY	127	375409			LYONIA	HANCOCK	KY	091	436333	O	1960
KENTUCKY AREA A	LETCHER	KY	133	375409			MACEDONIA	CALDWELL	KY	033	438543	N	1964
KENTUCKY AREA B	FLOYD	KY	071	375440			MACEDONIA	CHRISTIAN	KY	047	438543	N	1954
KENTUCKY AREA B	KNOTT	KY	119	375440			MACEDONIA	JACKSON	KY	109	438543	N	1933
KENTUCKY AREA B	PERRY	KY	193	375440	N		MACEDONIA EAST	CHRISTIAN	KY	047	438574	N	1971
KENTUCKY AREA C	MARTIN	KY	159	375471			MACEO	DAVISS	KY	059	438605	O	1953
KEPPLER	WARREN	KY	227	018758	N		MACEO NORTH	DAVISS	KY	059	438636	O	1961
KETTLE CONSOL	CUMBERLAND	KY	057	005568	O	1907	MACINTOSH SCHOOL	LESLIE	KY	131	005838	N	1979
KETTLE CREEK CONSOL	CUMBERLAND	KY	057	376711	O	1922	MACINTOSH SCHOOL	PERRY	KY	193	005838	N	1979
KETTLE CREEK CONSOL	MONROE	KY	171	376711	O	1922	MADISONVILLE EAST	HOPKINS	KY	107	440051	ON	1971
KETTLE ISLAND	BELL	KY	013	005569	N	1953	MADISONVILLE WEST	HOPKINS	KY	107	440155	O	1957
KETTLE WEST	CUMBERLAND	KY	057	376742	O	1965	MAGAN	OHIO	KY	183	440481	N	1929
KIMPER DBS	PIKE	KY	195	015399	N	1942	MAGNOLIA	GREEN	KY	087	440775	N	1931
KINCHELOE	BARREN	KY	009	005575	ON	1962	MAGNOLIA	HART	KY	099	440775	N	1931
KINGS MOUNTAIN	LINCOLN	KY	137	013389	N	1960	MAGNOLIA	LARUE	KY	123	440775	N	1931
KINO	BARREN	KY	009	009802	O	1985	MAJOR	OWSLEY	KY	189	441643	O	
KINO SOUTH	BARREN	KY	009	011775	O	1985	MALLIE DBS	KNOTT	KY	119	018760	N	
KIRKMANVILLE	TODD	KY	219	381664	O	1956	MAMMOTH CAVE SOUTH	BARREN	KY	009	443038	ON	1967
KIRKWOOD SPRINGS	HOPKINS	KY	107	381788	N	1929	MANCHESTER	CLAY	KY	051	443255	ON	1975
KITE DBS	KNOTT	KY	119	013790	N	1989	MANITOU	HOPKINS	KY	107	443875	ON	1956
KNOB CHURCH	HART	KY	099	005578	O	1960	MANLEY BRANCH	ALLEN	KY	003	005843	O	1970
KNOB LICK CONSOL	METCALFE	KY	169	383517	ON	1960	MAPLE GROVE SCHOOL	ADAIR	KY	001	445340	O	1971
KNOX HILL	BATH	KY	011	005579	N	1978	MARIBA	MENIFEE	KY	165	011797	O	1918
KNOXVILLE NORTH	GRANT	KY	081	384540	N	1952	MARION BRANCH	LESLIE	KY	131	013896	N	1990
KONA EAST	LETCHER	KY	133	005580	N	1970	MARROWBONE	CUMBERLAND	KY	057	013020	O	1982
LA GRANGE	OLDHAM	KY	185	391332	N		MARSH CREEK	MCCREARY	KY	147	017477	N	1998
LAKETOWN	DAVISS	KY	059	398896	O	1952	MARSHALL RIDGE	TAYLOR	KY	217	449579	ON	1957
LAKEVILLE	MAGOFFIN	KY	153	005586	ON	1948	MARSHALLVILLE	MAGOFFIN	KY	153	013022	N	1956
LANCASTER	GARRARD	KY	079	399857	O	1958	MARTHA	LAWRENCE	KY	127	449765	O	1922
LANCER SOUTH CONS DBS	FLOYD	KY	071	015654	N	1917	MARTIN-BUNCH	WARREN	KY	227	006360	O	1966
LANGLEY	FLOYD	KY	071	401221	N	1896	MARVINS CHAPEL	OHIO	KY	183	004108	O	1928
LANHART	JACKSON	KY	109	013705	O	1917	MARVINS CHAPEL NW	OHIO	KY	183	004107	O	
LANK DBS	PIKE	KY	195	013889	N	1990	MASON CONS	GRANT	KY	081	018761		
Laura	MARTIN	KY	159	403949	N	1927	MASON FERRY	HENDERSON	KY	101	451408	O	1955
LAUREL BRANCH	ELLIOTT	KY	063	018759	N		MAVITY	BOYD	KY	019	006363	N	1924
LAWSON	BREATHITT	KY	025	405468	N	1949	MAXWELL	DAVISS	KY	059	454725	O	1930
LAWSON MOUNTAIN	WHITLEY	KY	235	017475	N	1998	MAXWELL	MCLEAN	KY	149	454725	O	1930
LAWTON	CARTER	KY	043	405592			MAXWELL	OHIO	KY	183	454725	O	1930
LEACH STATION	BOYD	KY	019	005594	O	1974	MAXWELL WEST	DAVISS	KY	059	454849	O	1979
LECTA	BARREN	KY	009	005595	ON	1922	MAXWELL WEST	MCLEAN	KY	149	454849	O	1937
LEE CHAPEL CONSOL	CLINTON	KY	053	005596	ON	1975	MAY DBS	KNOTT	KY	119	018762	N	
LEGRANDE CONSOL	HART	KY	099	005592	O	1930	MCCOMBS DBS	PIKE	KY	195	013026	N	1941
LEITCHFIELD	GRAYSON	KY	085	004102	N	1919	MCCORMICK	OHIO	KY	183	458368	O	1972
LEITCHFIELD CROSSING	HART	KY	099	013006	O	1963	MCCOY HOLLOW	CUMBERLAND	KY	057	005829	O	1972
LEMON	MCLEAN	KY	149	409615	O	1967	MCFARLAND FORK	HOPKINS	KY	107	004109	ON	1918
LENOX	MORGAN	KY	175	410204	N	1980	MCKENDRIE CHAPEL	ALLEN	KY	003	005629	O	1972
LESBAS	LAUREL	KY	125	010963	N	1984	MCKENDRIE CHAPEL	SIMPSON	KY	213	005629	O	1972
LESTER CREEK	RUSSELL	KY	207	411568	O	1959	MCKINLEY	HENDERSON	KY	101	461429	O	1944
LEVEE	MONTGOMERY	KY	173	411754	O	1983	MCQUADY CONSOL	BRECKINRIDGE	KY	027	014260	O	1955
LEWISBURG	LOGAN	KY	141	412250	O	1947	MEADE BRANCH	MARTIN	KY	159	463576	N	1971
LEWISBURG NORTH	LOGAN	KY	141	412281	O	1981	MEADOR CONSOL	ALLEN	KY	003	005841	O	1918
LEWISBURG WEST	LOGAN												



Field Name	County Name	State Sub	Co Code	Field Code	Field Disc Type	Year	Field Name	County Name	State Sub	Co Code	Field Code	Field Disc Type	Year
MILLERS CREEK	ESTILL	KY	065	005646	ON	1920	ONTON NORTH	WEBSTER	KY	233	526052	O	1951
MILLSAP HILL	WAYNE	KY	231	018763	O		ONTON SOUTH	WEBSTER	KY	233	005286	O	1980
MIMA	MORGAN	KY	175	011151	O	1983	ORIOLE	HOPKINS	KY	107	005287	O	1979
MINE FORK	JOHNSON	KY	115	003730	ON	1919	ORTIZ	WEBSTER	KY	233	528974	O	1960
MINTONVILLE WEST	CASEY	KY	045	018765	N		OSKAMP	BARREN	KY	009	529780	O	1865
MISTLETOE	OWSLEY	KY	189	478914	O	1924	OTIA	MONROE	KY	171	005288	ON	1981
MITCHELL	ALLEN	KY	003	478945	O	1924	OTIA NW	MONROE	KY	171	012593	O	1983
MITCHELL HILL	HOPKINS	KY	107	479038	O	1963	OTTER CREEK	CUMBERLAND	KY	057	530780	O	1958
MITCHELL HILL WEST	HOPKINS	KY	107	479069	O	1965	OTTER CREEK	HOPKINS	KY	107	530780	O	1976
MODOC CONSOL	CUMBERLAND	KY	057	005649	ON	1866	OVEN FORK	LETCHER	KY	133	018776	N	2000
MOLLY BRANCH SCHOOL DBS	MAGOFFIN	KY	153	014263	N	1925	OVIL	CHRISTIAN	KY	047	531826	O	1955
MOLLUS	HARLAN	KY	095	013903	N	1990	OWENSBORO	DAVISS	KY	059	532074	N	1922
MONROE NORTH	HART	KY	099	018766	O		OWENSBORO EAST	DAVISS	KY	059	012597	O	1983
MONTICELLO	WAYNE	KY	231	482932	N	1908	OWENSBORO NEW	DAVISS	KY	059	532105	O	1946
MOON	MORGAN	KY	175	483356	O	1974	OWENSBORO NORTH	DAVISS	KY	059	532136	O	1955
MOON NORTH	MORGAN	KY	175	005652	N	1976	OWENSBORO SOUTH	DAVISS	KY	059	532142	N	1976
MOONSHINE HOLLOW	WHITLEY	KY	235	011211	N	1985	OWENSBORO SW	DAVISS	KY	059	012598	N	1980
MOORE BRANCH	CARTER	KY	043	012808	N	1988	OWENSBORO WEST	DAVISS	KY	059	532167	N	1962
MOREE CONSOL	MARTIN	KY	159	012809	ON	1905	PARK CITY	BARREN	KY	009	005289	ON	1937
MOREE CONSOL	PIKE	KY	195	012809	ON	1905	PARK CITY SOUTH	BARREN	KY	009	012602	O	1934
MORGANFIELD	UNION	KY	225	485278	O	1943	PARKS RIDGE	OHIO	KY	183	004117	O	1930
MORGANFIELD NORTH	UNION	KY	225	485309	O	1956	PARMLEYSVILLE	WAYNE	KY	231	018777	O	
MORGANFIELD SOUTH	UNION	KY	225	485340	O	1948	PARMLEYSVILLE CONS	WAYNE	KY	231	018778	O	
MORGANFIELD WEST	UNION	KY	225	485371	O	1969	PARNELL	WAYNE	KY	231	540887	O	1900
MORTONS GAP (NEW)	HOPKINS	KY	107	486766	N	1956	PATESVILLE	HANCOCK	KY	091	542189	O	1936
MORTONS GAP (OLD)	HOPKINS	KY	107	486797	O	1922	PATSEY	ESTILL	KY	065	005290	O	1980
MOSBY CREEK	LEWIS	KY	135	018767	O		PATTON, JESS	WAYNE	KY	231	018779	O	
MOSBY RIDGE	ADAIR	KY	101	487014	O	1962	PATTVILLE	OHIO	KY	183	543128	O	1936
MOSBY RIDGE	METCALFE	KY	169	487014	O	1962	PAWPAW CREEK	LEE	KY	129	018780	O	1964
MOSS NORTH	MONROE	KY	171	005655	O	1971	PEARSON	SIMPSON	KY	213	004483	O	
MOTKY	ALLEN	KY	003	018768	O		PEBWORTH	LEE	KY	129	005293	O	1924
MOULDER	WARREN	KY	227	005656	O	1919	PEBWORTH	OWSLEY	KY	189	005293	O	1924
MOUNTAIN ASH	WHITLEY	KY	235	489380	ON	1972	PELLVILLE-HERBERT	DAVISS	KY	059	005295	ON	1920
MOUSIE DBS	KNOTT	KY	119	018769	N	1984	PELLVILLE-HERBERT	HANCOCK	KY	091	005295	ON	1920
MOZELLE	LESLIE	KY	131	489959	N	1999	PELLVILLE-HERBERT	OHIO	KY	183	005295	ON	1920
MT AERIAL CONSOL	ALLEN	KY	003	012236	O	1919	PENNY DBS	PIKE	KY	195	018781	N	
MT AERIAL CONSOL	SIMPSON	KY	213	012236	O	1919	PENNYRILE	CHRISTIAN	KY	047	549746	O	1957
MT CARMEL	MUHLENBERG	KY	177	490332	N	1962	PENROD CONSOL	MUHLENBERG	KY	177	012411	O	1921
MT GILEAD	WEBSTER	KY	233	490797	O	1979	PENROD EAST	MUHLENBERG	KY	177	549870	N	1955
MT HERMAN	MONROE	KY	171	005660	O	1966	PENROD NORTH	MUHLENBERG	KY	177	549901	O	1961
MT OLIVE CHURCH	WARREN	KY	227	009874	O	1928	PENROD NW	MUHLENBERG	KY	177	012412	O	1982
MT OLYMPUS	BATH	KY	011	018770	O		PEPPER	SIMPSON	KY	213	550211	O	
MT PISGAH	CALDWELL	KY	033	491076	N	1956	PERSIMMON RIDGE	UNION	KY	225	551575	O	1965
MT PISGAH CONSOL	WAYNE	KY	231	012586	O	1908	PETROLEUM CONSOL	ALLEN	KY	003	010997	O	1912
MT PLEASANT	WEBSTER	KY	233	491107	O	1958	PETTIT CONSOL	DAVISS	KY	059	013410	O	1947
MT PLEASANT SOUTH	WEBSTER	KY	233	013033	O	1981	PETTIT NORTH	DAVISS	KY	059	005297	O	1981
MT STERLING	MONTGOMERY	KY	173	491231	O	1930	PETTY KNOB	CLINTON	KY	053	005298	O	1980
MT VERNON CHURCH	MCLEAN	KY	149	005661	O	1980	PETTYS FORK DBS	LETCHER	KY	133	011225	N	1955
MT VERNON FERRY	HENDERSON	KY	101	491417	O	1947	PETTYS FORK DBS	PIKE	KY	195	011225	ONA	1955
MT VICTOR	WARREN	KY	227	018771	O		PEYTONSBURG	CUMBERLAND	KY	057	005299	O	1980
MT VICTOR CONS	WARREN	KY	227	018772	O		PHIL WEST	CASEY	KY	045	005301	O	1970
MT ZION	BUTLER	KY	031	491665	O	1938	PHYLLIS EAST DBS	PIKE	KY	195	013043	N	1945
MT ZION EAST	BUTLER	KY	031	491696	O	1962	PICKETT CONSOL	ADAIR	KY	101	554677	O	1974
MT ZION NORTH	BUTLER	KY	031	491727	O	1954	PICKETT CONSOL	GREEN	KY	087	554677	O	1974
MUD CAMP	CUMBERLAND	KY	057	011808	O	1986	PIERCE	GREEN	KY	087	555303	N	
MUD LICK	MONROE	KY	171	005662	O	1967	PIGEON ROOST	CLAY	KY	051	010998	N	1984
MUD LICK SOUTH	MONROE	KY	171	012587	O	1982	PIGEON ROOST	LAUREL	KY	125	010998	N	1984
MULDRAUGH	MEADE	KY	163	493184	N	1930	PIGEON ROOST CONS	CLAY	KY	051	015661	N	1984
MUSE HOLLOW	MONROE	KY	171	005665	O	1977	PIGEON WEST DBS	FLOYD	KY	071	012033	N	1933
MUSIC	CARTER	KY	043	013034	N	1939	PIGEON WEST DBS	PIKE	KY	195	012033	N	1933
NANCY	PULASKI	KY	199	498425	O	1988	PIKEVILLE DBS	PIKE	KY	195	014656	N	1991
NAPFOR	PERRY	KY	193	018773	N	2000	PILOT	ESTILL	KY	065	018782	O	
NAPLES	GREENUP	KY	089	498673	ON	1968	PILOT KNOB	SIMPSON	KY	213	556217	O	1920
NARROWS CONS	OHIO	KY	183	018774	OA		PILOT MOUNTAIN	MCCREARY	KY	147	001859	O	1909
NASH	BUTLER	KY	031	498859	N	1983	PINE KNOT	MCCREARY	KY	147	012828	N	1985
NASH	GRAYSON	KY	085	498859	N	1983	PINE RIDGE	WOLFE	KY	237	557101	O	1922
NATIONS	OHIO	KY	183	004113	N	1938	PINEY	CRITTENDEN	KY	055	557473	O	1945
NEALS CREEK	LINCOLN	KY	137	500650	O	1919	PINEY SPUR	BELL	KY	013	017478	ON	2000
NEBO	HOPKINS	KY	107	500805	O	1963	PINNACLE	LEE	KY	129	557659	O	1980
NEBO EAST	HOPKINS	KY	107	500836	ON	1964	PINNACLE SE	LEE	KY	129	010153	O	1980
NEBO WEST	HOPKINS	KY	107	500898	O	1965	PIPE RUN	BRECKINRIDGE	KY	027	004119	O	1964
NEELEYS FERRY	CUMBERLAND	KY	057	005668	O	1902	PIPPA PASSES DBS	KNOTT	KY	119	017479	N	2000
NEON DBS	LETCHER	KY	133	502448	N	1965	PLANO	WARREN	KY	227	012251	O	1919
NEW BETHEL CHURCH	ALLEN	KY	003	011215	O	1919	PLEASANT GROVE	OHIO	KY	183	560031	N	1935
NEW CYPRESS CONSOL	MUHLENBERG	KY	177	014121	ON	1958	PLEASANT HILL	MUHLENBERG	KY	177	560217	ON	1929
NEW CYPRESS NORTH	MUHLENBERG	KY	177	503533	O	1962	PLEASANT HILL SOUTH	MUHLENBERG	KY	177	560310	O	1958
NEW CYPRESS WEST	MUHLENBERG	KY	177	503564	N	1964	PLEASANT RIDGE	DAVISS	KY	059	560496	ON	1928
NEW HOPE	CALDWELL	KY	033	504184	N	1965	PLEASANT RIDGE	OHIO	KY	183	560496	ON	1928
NEW HOPE	HOPKINS	KY	107	504184	N	1965	PLEASANT RIDGE NORTH	DAVISS	KY	059	012253	O	1980
NEW SALEM	HOPKINS	KY	107	504742	O	1966	PLEASANT RIDGE NW	DAVISS	KY	059	012830	N	1980
NEWFOUNDLAND NORTH	ELLIOTT	KY	063	011519	O	1935	PLEASANT RIDGE SE	OHIO	KY	183	560527	O	1968
NIAGARA CONSOL	HENDERSON	KY	101	005272	ON	1928	PLUM LICK	BOURBON	KY	017	014272	N	1915
NIAGARA NEW	HENDERSON	KY	101	507370	O	1952	POE HILL	HOPKINS	KY	107	562186	N	1968
NIAGARA WEST	HENDERSON	KY	101	507401	O	1969	POLKSVILLE	BATH	KY	011	018783	O	
NICK	EDMONSON	KY	061	507885	O	1986	POLKSVILLE	WARREN	KY	227	011832	N	1985
NICKEL RIDGE	DAVISS	KY	059	507990	O	1970	POLKVILLE-SOUTH	WARREN	KY	227	018784	O	
NIGH	PIKE	KY	195	005275	N	1944	POND RIVER	HOPKINS	KY	107	564666	O	1951
NO CREEK	OHIO	KY	183	509363	O	1949	POND RIVER EAST	HOPKINS	KY	107	564697	O	1952
NOBLE	BREATHITT	KY	025	509642	N	1930	POOLE CONSOL	HENDERSON	KY	101	565348	O	1942
NOLAN	MARTIN	KY	159	010819	N	1952	POOLE CONSOL	WEBSTER	KY	233	565348	O	1942
NOLAN	PIKE	KY	195	010819	N	1952	POPE CONSOL	ALLEN	KY	003	012039	ON	1919
NORTH TRIPLETT CONSOL	ROWAN	KY	205	014653	N	1921	POPLAR CREEK	WHITLEY	KY	235	015575	N	1993
NORTONVILLE CONSOL	HOPKINS	KY	107	013037	O	1966	PORTER CAMP DBS	MARTIN	KY	159	0139		

# KENTUCKY

Field Name	County Name	State Sub	Co Code	Field Code	Field Disc Type Year	Field Name	County Name	State Sub	Co Code	Field Code	Field Disc Type Year
PROVIDENCE SOUTH	HOPKINS	KY	107	573734	ON 1965	SALOMA	TAYLOR	KY	217	005333	O 1975
PUGH	SIMPSON	KY	213	005314	O 1921	SALT GUM	KNOX	KY	121	018798	O 1903
PUNCHEON CAMP CONS	MAGOFFIN	KY	153	015662	ON 1924	SALT LICK BEND CONSOL	CUMBERLAND	KY	057	004971	O 1903
PUNCHEON CAMP CREEK	MAGOFFIN	KY	153	006039	N 1945	SALYERSVILLE	MAGOFFIN	KY	153	013065	ON 1931
PURGATORY HOLLOW	CUMBERLAND	KY	057	012258	ON 1982	SAM HALL BRANCH DBS	PIKE	KY	195	013798	N 1989
PUSLEY BRANCH	CUMBERLAND	KY	057	005317	O 1921	SAND HILL	MCCREARY	KY	147	629990	N 1981
PYRAMID	FLOYD	KY	071	576401	N 1927	SAND LICK CHURCH	GREEN	KY	087	005335	O 1977
QUALITY	BUTLER	KY	031	004121	O 1961	SANDIDGE	WARREN	KY	227	011252	ON 1921
RACCOON MOUNTAIN CONSOL	CLAY	KY	051	011840	ON 1923	SANDY HOOK	ELLIOTT	KY	063	631571	O 1981
RACCOON MOUNTAIN CONSOL	LAUREL	KY	125	011840	ON 1923	SANDY HOOK CONS	ELLIOTT	KY	063	018799	N 1981
RACCOON SCHOOL DBS	FLOYD	KY	071	018787	N 1927	SAYLOR	LESLIE	KY	131	005339	N 1981
RAGLAND	BATH	KY	011	582965	O 1900	SCOTT CREEK	ROWAN	KY	205	016513	O 1900
RAILEY	MONROE	KY	171	004957	O 1919	SCOTTS FERRY	CUMBERLAND	KY	057	005340	O 1959
RAILTON	BARREN	KY	009	004959	O 1977	SCOTTS RIDGE	MARION	KY	155	640445	O 1971
RAILTON WEST	BARREN	KY	009	004958	O 1974	SCOTTSVILLE CONSOL	ALLEN	KY	003	012624	O 1918
RALEIGH	UNION	KY	225	584174	O 1943	SCOTTSVILLE NORTH	ALLEN	KY	003	640538	O 1919
RALEIGH NORTH	UNION	KY	225	584205	O 1954	SCUFFLETOWN	HENDERSON	KY	101	013935	O 1990
RALPH	OHIO	KY	183	584329	O 1929	SEARS	ALLEN	KY	003	641817	O 1990
RALPH WEST	OHIO	KY	183	004122	O 1929	SEBREE CONSOL	HENDERSON	KY	101	641910	ON 1904
RAMSEY ISLAND	WAYNE	KY	231	585228	O 1962	SEBREE CONSOL	MCLEAN	KY	149	641910	ON 1904
RANGERS LANDING CONSOL	HENDERSON	KY	101	013050	O 1949	SEBREE CONSOL	WEBSTER	KY	233	641910	ON 1904
RANGERS LANDING CONSOL	MCLEAN	KY	149	013050	O 1949	SEBREE SPRINGS	WEBSTER	KY	233	641972	O 1930
RAPID RIDGE	TODD	KY	219	586933	O 1955	SEBREE SPRINGS WEST	WEBSTER	KY	233	018800	N 1981
RAVEN DBS	KNOTT	KY	119	018788	N 1927	SEMINARY	CLINTON	KY	053	643863	ON 1960
RAVENNA	ESTILL	KY	065	587832	O 1901	SEMINARY	CUMBERLAND	KY	057	643863	ON 1960
RAVENNA SOUTH	ESTILL	KY	065	018789	O 1901	SEMINARY NORTH	CLINTON	KY	053	011580	O 1983
RED BIRD	BELL	KY	013	589964	N 1900	SEMINARY NORTH	CUMBERLAND	KY	057	011580	O 1982
RED CROSS CONSOL	BARREN	KY	009	012417	O 1956	SEMIWAY	MCLEAN	KY	149	010854	ON 1978
RED CROSS NORTH	BARREN	KY	009	012616	O 1981	SEMIWAY SOUTH	MCLEAN	KY	149	012062	N 1984
RED CROSS WEST	BARREN	KY	009	004963	O 1976	SEVENTY-SIX CONSOL	CLINTON	KY	053	011582	ON 1946
RED HILL	DAVIESS	KY	059	590894	O 1927	SEXTON FORK	CUMBERLAND	KY	057	005343	O 1980
RED HILL EAST	DAVIESS	KY	059	590925	O 1939	SHADY GROVE	ALLEN	KY	003	646576	O 1982
RED HILL WEST	DAVIESS	KY	059	590956	O 1956	SHADY GROVE CONSOL	ALLEN	KY	003	005344	O 1916
REDBUSH CONSOL	JOHNSON	KY	115	011005	N 1918	SHAKERTOWN	LOGAN	KY	141	004127	O 1952
REDBUSH CONSOL	LAWRENCE	KY	127	011005	N 1918	SHANKS	UNION	KY	225	647692	O 1954
REDLICK CREEK	ESTILL	KY	065	004965	O 1921	SHANKS NORTH	UNION	KY	225	647723	O 1954
REECE CREEK	WHITLEY	KY	235	012838	N 1988	SHARON CONSOL	MUHLNBERG	KY	177	648033	ON 1957
REED	HENDERSON	KY	101	593095	O 1939	SHAW CREEK	CUMBERLAND	KY	057	648663	N 1985
REED EAST	DAVIESS	KY	059	593250	O 1939	SHAW CREEK	METCALFE	KY	169	648663	N 1985
REED EAST	HENDERSON	KY	101	593250	O 1939	SHAWNNEETOWN EAST	UNION	KY	225	649056	O 1952
REED SOUTH	HENDERSON	KY	101	593343	O 1981	SHELBIANA	PIKE	KY	195	018801	N 1981
REEDER	SIMPSON	KY	213	593405	O 1921	SHELBY GAP DBS	PIKE	KY	195	011258	ONA 1954
RELLA	BELL	KY	013	004967	N 1978	SHELBYVILLE	SHELBY	KY	211	649707	N 1929
RENOX	CUMBERLAND	KY	057	004968	O 1981	SHERMAN	GRANT	KY	081	651257	N 1981
REPUBLIC DBS	PIKE	KY	195	004970	N 1955	SHICKERSVILLE EAST	GREEN	KY	087	013068	O 1955
RHODA	EDMONSON	KY	061	011565	O 1984	SHOAL	LESLIE	KY	131	006419	N 1988
RHODES SCHOOL	MUHLNBERG	KY	177	598102	O 1952	SHOCKEY FORK	WOLFE	KY	237	015576	N 1995
RICH CREEK	LAWRENCE	KY	127	499510	N 1984	SHORT BRANCH	KNOTT	KY	119	013931	N 1990
RICHELIEU	LOGAN	KY	141	599435	O 1951	SHORTS STATION	DAVIESS	KY	059	005347	O 1979
RICHLAND CONSOL	HOPKINS	KY	107	013057	ON 1929	SHOULDERBLADE	BREATHITT	KY	025	005348	ON 1929
RICHLAND EAST	HOPKINS	KY	107	599838	O 1963	SHREWSBURY CONSOL	EDMONSON	KY	061	013070	N 1938
RICHLAND SOUTH CONS	HOPKINS	KY	107	018790	N 1929	SHREWSBURY CONSOL	GRAYSON	KY	085	013070	N 1938
RICHPOND	WARREN	KY	227	018791	N 1929	SHUCKY BEAN	BREATHITT	KY	025	012629	N 1983
RITCHIE DBS	KNOTT	KY	119	018792	N 1929	SHUTTS CHAPEL SOUTH	MCLEAN	KY	149	654802	O 1972
RITNER	WAYNE	KY	231	603465	O 1961	SIBLEY CREEK	UNION	KY	225	654977	O 1964
ROAD BRANCH	KNOTT	KY	119	005325	N 1977	SILENT GROVE CHURCH	EDMONSON	KY	061	018802	O 1980
ROAD FORK	KNOX	KY	121	013735	O 1896	SILER EAST	WHITLEY	KY	235	005350	O 1980
ROAD FORK	PIKE	KY	195	013735	N 1896	SILVER CITY	BUTLER	KY	031	656062	O 1938
ROARING PAUNCH	MCCREARY	KY	147	005326	O 1979	SILVER CITY SOUTH	BUTLER	KY	031	656155	O 1956
ROBINSON	SIMPSON	KY	213	606326	O 1982	SINKING	WAYNE	KY	231	010628	O 1905
ROBINSONVILLE	UNION	KY	225	606760	O 1946	SISK SCHOOL	HOPKINS	KY	107	658015	ON 1958
ROCHESTER	BUTLER	KY	031	607411	ON 1921	SLATERS FORK	HARLAN	KY	095	017480	N 2002
ROCHESTER	MUHLNBERG	KY	177	607411	ON 1921	SLAUGHTERS	HOPKINS	KY	107	660410	O 1947
ROCHESTER EAST	BUTLER	KY	031	004124	O 1920	SLAUGHTERS	WEBSTER	KY	233	660410	O 1947
ROCK HOUSE WEST DBS	PIKE	KY	195	014659	N 1950	SLAUGHTERS EAST CONSOL	HOPKINS	KY	107	013160	ON 1963
ROCK LICK	FLEMING	KY	069	018793	O 1921	SLAUGHTERS EAST CONSOL	WEBSTER	KY	233	013160	ON 1963
ROCK SPRINGS	HENDERSON	KY	101	608279	O 1944	SLAUGHTERS LAKE	HOPKINS	KY	107	660460	N 1963
ROCKBRIDGE NORTH	MONROE	KY	171	608372	N 1966	SLAUGHTERS NORTH	HOPKINS	KY	107	660472	O 1967
ROCKFIELD CONSOL	WARREN	KY	227	012054	O 1920	SLAUGHTERS NORTH	WEBSTER	KY	233	660472	O 1947
ROCKFIELD EAST	WARREN	KY	227	011846	O 1920	SLAUGHTERS SOUTH	HOPKINS	KY	107	660503	O 1956
ROCKFIELD WEST	LOGAN	KY	141	011241	O 1952	SLAVANS CONSOL	MCCREARY	KY	147	013072	O 1906
ROCKFIELD WEST	WARREN	KY	227	011241	O 1952	SLAVANS CONSOL	WAYNE	KY	231	013072	O 1906
ROCKHAVEN	MEADE	KY	163	014704	N 1858	SLEDGE CONSOL	ALLEN	KY	003	012846	O 1918
ROCKHOUSE BOTTOM	CLINTON	KY	053	607969	O 1957	SLEDGE CONSOL	WARREN	KY	227	012846	O 1918
ROCKHOUSE BOTTOM	CUMBERLAND	KY	057	607969	O 1957	SLEMP	PERRY	KY	193	005354	N 1968
ROCKHOUSE BOTTOM	RUSSELL	KY	207	607969	O 1957	SLICKFORD	WAYNE	KY	231	661216	O 1892
ROCKVALE	BRECKINRIDGE	KY	027	609116	O 1957	SLICKFORD NORTH	WAYNE	KY	231	661247	O 1965
ROCKVALE SOUTH	BRECKINRIDGE	KY	027	013059	N 1960	SLICKFORD SCHOOL	ESTILL	KY	065	005355	O 1959
ROCKY BRANCH	WAYNE	KY	231	015417	O 1921	SLIM JIMMY BRANCH	TODD	KY	219	011856	O 1983
ROCKY HILL	EDMONSON	KY	061	000788	O 1922	SLOAN CONS DBS	FLOYD	KY	071	015665	N 1930
ROCKY HILL EAST	BARREN	KY	009	018794	O 1921	SMALL	CUMBERLAND	KY	057	011011	O 1903
ROCKY HILL NE	BARREN	KY	009	609420	O 1974	SMITH CREEK	OHIO	KY	183	662208	N 1930
ROCKY HILL WEST	EDMONSON	KY	061	005329	ON 1972	SMITH MILLS CONSOL	HENDERSON	KY	101	662332	O 1942
ROCKY HILL WEST	WARREN	KY	227	005329	O 1972	SMITH MILLS CONSOL	UNION	KY	225	662332	O 1942
RODEMER CONSOL	ALLEN	KY	003	011570	O 1917	SMITH MILLS EAST	HENDERSON	KY	101	662363	O 1954
ROLAND LANDING	MCLEAN	KY	149	611100	O 1958	SMITH MILLS NORTH	HENDERSON	KY	101	662394	O 1951
ROSCOE	ELLIOTT	KY	063	612960	O 1920	SMITH MILLS SOUTH	HENDERSON	KY	101	662425	O 1952
ROSEWOOD EAST	MUHLNBERG	KY	177	614014	O 1955	SMOKY VALLEY	CARTER	KY	043	018803	O 1903
ROSEWOOD SOUTH	MUHLNBERG	KY	177	614045	ON 1955	SOFT SHELL DBS	KNOTT	KY	119	005359	O 1951
ROSEWOOD SOUTH	TODD	KY	219	614045	ON 1955	SOLDIER	CARTER	KY	043	664750	O 1918
ROSS CHAPEL	BOYD	KY	019	005330	N 1920	SOMERS	BARREN	KY	009	018804	O 1903
ROSS CREEK	LEE	KY	129	005331	O 1918	SOMERSET	PULASKI	KY	199	665277	N 1931
ROTHWELL CONSOL	MENIFEE	KY	165	013062	N 1904	SORGOH	DAVIESS	KY	059	010191	O 1982
ROTHWELL CONSOL	MONTGOMERY	KY	173	013062	N 1904	SORGOH SOUTH	DAVIESS	KY	059	666238	O 1957
ROTHWELL CONSOL	POWELL	KY	197	013062	N 1904	SOUTHDARD CONS	HOPKINS	KY	107	018805	OA 1981
ROWENA CONSOL	RUSSELL	KY	207	013063	O 1984	SPANGLIN	ELLIOTT	KY	063	012283	N 1985
ROYALTON	MAGOFFIN	KY	153	617155	ON 1947	SPANISH OAK	HARLAN	KY	095	013936	N 1990
RUMSEY CONSOL	MCLEAN	KY	149	618642	O 1957	SPARTA	DAVIESS	KY	059	668036	O 1903
RUMSEY SOUTH	MCLEAN	KY	149	006381	O 1964	SPARTA CONS	GALLATIN	KY	077	018806	N 1920
RURAL SOUTH DBS	PIKE	KY	195	012621	N 1958	SPEIGHT DBS	PIKE	KY	195	018807	O 1903
RUSSELL CREEK	GREEN	KY	087	012270	O 1981	SPEIGHT EAST DBS	PIKE	KY	195	018808	O 1903
RUSSELL SCHOOL	DAVIESS	KY	059	620130	O 1951	SPENCER HEIRS	WOLFE	KY	237	018809	O 1903
RUSSELL SPRINGS	RUSSELL	KY	207	620223	O 1965	SPOTTSVILLE	HENDERSON	KY	101	670516	O 1938
RUSSELLVILLE NORTH	LOGAN	KY	141	620290	O 1921	SPRING FORK	BREATHITT	KY	025	018810	O 1903
RUSSO	BARREN	KY	009	018796	O 1921	SPRING GROVE	UNION	KY	225	671043	O 1941
RUSSO CONS	BARREN	KY	009	018797	O 1921	SPRING GROVE SOUTH	UNION	KY	225	671074	O 1949
SACKETT DBS	LETCHER	KY	133	014280	N 1960	SPURLIN	CHRISTIAN	KY	047	672314	ON 1956
SACRAMENTO	MCLEAN	KY	149	623449	ON 1965	SPURLIN EAST	CHRISTIAN	KY	047	672345	ON 1965
SACRAMENTO NORTH	MCLEAN	KY	149	623511	N 1966	SPURLIN EAST	TODD	KY	219	672345	ON 1965
SALEM	MORGAN	KY	175	625030	ON 1964	SQUIB	PULASKI	KY	199	015161	N 1993
SALEM CHURCH	SIMPSON	KY	213	625123	O 1921	ST CHARLES	HOPKINS	KY	107	673074	O 1903
SALISBURY SCHOOL DBS	KNOTT	KY	119	013927	N 1920	ST CHARLES NORTH	HOPKINS	KY	107	673167	O 1957
SALLEETOWN	MARION	KY</									

Field Name	County Name	State Sub	Co Code	Field Code	Field Disc Type	Year	Field Name	County Name	State Sub	Co Code	Field Code	Field Disc Type	Year
ST ELMO NORTH	CHRISTIAN	KY	047	673322	O	1968	TWO MILE FORK	BREATHITT	KY	025	013436	N	1957
ST JOHNS	HENDERSON	KY	101	005363	O	1980	TYNER EAST	JACKSON	KY	109	012084	O	1946
ST JOSEPH	DAVISS	KY	059	673911	O	1929	TYNER NORTH	JACKSON	KY	109	012856	N	1988
ST JOSEPH	HENDERSON	KY	101	673911	O	1929	UNION CHAPEL	SIMPSON	KY	213	727735	N	1919
ST JOSEPH EAST	DAVISS	KY	059	673942	O	1953	UNION CHAPEL SCHOOL	RUSSELL	KY	207	011612	O	1984
ST JOSEPH NORTH	DAVISS	KY	059	674035	O	1957	UNION GROVE	HOPKINS	KY	107	727952	O	1967
ST JOSEPH SOUTH	DAVISS	KY	059	674066	O	1955	UNION TEMPLE	HOPKINS	KY	107	728370	ON	1974
ST RAPHAEL	DAVISS	KY	059	005364	O	1944	UNION TEMPLE EAST	HOPKINS	KY	107	005729	O	1979
STAFFORDSVILLE NORTH	JOHNSON	KY	115	018811	O		UNIONTOWN CONSOL	UNION	KY	225	728479	O	1942
STANHOPE	WEBSTER	KY	233	676391	O	1963	UNIONTOWN SOUTH	UNION	KY	225	728541	O	1955
STANTON	POWELL	KY	197	676577	O		UPCHURCH	CLINTON	KY	053	012303	N	1986
STATION CAMP	ESTILL	KY	065	005367	O	1916	UPPER BAD CREEK DBS	LESLIE	KY	131	013093	N	1984
STEAMPORT FERRY	WEBSTER	KY	233	018812	N		UPPER QUICKSAND SCHOOL DBS	KNOTT	KY	119	018818	N	
STEAMPORT LANDING	MCLEAN	KY	149	678313	O	1967	URBAN FORK	CLAY	KY	051	011024	N	1984
STEARNS SOUTH	MCCREARY	KY	147	678344	O	1971	UTICA	DAVISS	KY	059	730394	O	1927
STEFFEY	BARREN	KY	009	005368	O	1889	VAN	LETCHER	KY	133	733007	N	2003
STEPHENS	ELLIOTT	KY	063	679615	N	1970	VAN LEAR	JOHNSON	KY	115	005734	N	1945
STEBENVILLE CONSOL	WAYNE	KY	231	012284	O	1903	VAN LEAR CONS DBS	JOHNSON	KY	115	015670	N	1945
STEVENSON	BREATHITT	KY	025	005373	ON	1936	VAN ZANT	BRECKINRIDGE	KY	027	004137	N	1957
STILLWATER	WOLFE	KY	237	680731	O	1909	VAN ZANT NORTH	BRECKINRIDGE	KY	027	733734	N	1969
STONECOAL SCHOOL DBS	PIKE	KY	195	681971	N	1932	VARILLA	BELL	KY	013	013097	N	1954
STONEY FORK	BELL	KY	013	012288	N	1952	VARNEY NORTH DBS	PIKE	KY	195	013439	N	1954
STONY POINT	HOPKINS	KY	107	682622	ON	1967	VERNON	MONROE	KY	171	736658	ON	1923
STONY POINT SOUTH	HOPKINS	KY	107	013075	O	1970	VERNON NORTH	MONROE	KY	171	736782	ON	1982
STOVALL	BARREN	KY	009	683056	O	1919	VERNON SOUTH	MONROE	KY	171	011026	O	1983
STRATTON KNOB DBS	PIKE	KY	195	013802	N	1989	VERNON WEST	MONROE	KY	171	736820	O	1951
STRAW	EDMONSON	KY	061	015053	O	1959	VICTORIA	BRECKINRIDGE	KY	027	737953	O	1929
STROUD BRIDGE	MCLEAN	KY	149	685133	N	1972	VICTORIA	HANCOCK	KY	091	737953	O	1929
STRUNK EAST	MCCREARY	KY	147	005374	O	1980	VIPER DBS	PIKE	KY	195	014305	N	1964
STRUNK WEST	MCCREARY	KY	147	010200	N	1972	VIRGIE DBS	PIKE	KY	195	013949	N	1943
STUFFLEY KNOB	JOHNSON	KY	115	018813	N		VIRGIE EAST DBS	PIKE	KY	195	018819	N	
STUMPS BLUFF	WARREN	KY	227	014662	O	1991	W G OLIVER	ALLEN	KY	003	012863	O	1919
STURGEON CREEK	JACKSON	KY	109	013077	O	1944	WABASH ISLAND	UNION	KY	225	743637	O	1942
STURGIS	UNION	KY	225	686032	O	1944	WABD SOUTH	ROCKCASTLE	KY	203	018820	O	
SUGAR HILL	PULASKI	KY	199	686714	ON	1958	WAIT	WAYNE	KY	231	012659	O	1982
SULPHUR CREEK	CUMBERLAND	KY	057	687520	O	1906	WAITMAN	DAVISS	KY	059	744908	O	1949
SULPHUR LICK CONSOL	BARREN	KY	009	005376	O	1964	WAITMAN	HANCOCK	KY	091	744908	O	1949
SULPHUR LICK CONSOL	METCALFE	KY	169	005376	O	1964	WAITMAN NORTH	DAVISS	KY	059	744939	O	1957
SULPHUR LICK CONSOL	MONROE	KY	171	005376	O	1964	WAITMAN NORTH	HANCOCK	KY	091	744939	O	1974
SULPHUR SPRINGS	LOGAN	KY	141	011866	ON	1984	WALKER CREEK CONSOL	LEE	KY	129	012087	O	1918
SULPHUR SPRINGS	MUHLBERG	KY	177	011866	ON	1984	WALKER CREEK CONSOL	WOLFE	KY	237	012087	O	1918
SULPHUR SPRINGS	TODD	KY	219	011866	ON	1984	WALL CONSOL	LOGAN	KY	141	013320	O	1920
SUMMER SHADE NE	METCALFE	KY	169	011867	N	1986	WALL CONSOL	SIMPSON	KY	213	013320	O	1920
SUMMER SHADE NORTH	BARREN	KY	009	009950	ON	1983	WALLBRIDGE	LAWRENCE	KY	127	012306	N	1920
SUMMER SHADE NORTH	METCALFE	KY	169	009950	ON	1983	WALLS CREEK	HARLAN	KY	095	013803	N	1989
SUMMIT	LAWRENCE	KY	127	688357	N	1978	WALNUT GROVE CHURCH	METCALFE	KY	169	013169	N	1961
SUNNYBROOK CONSOL	WAYNE	KY	231	012290	O	1901	WANAMAKER	WEBSTER	KY	233	747946	O	1944
SUNNYDALE	OHIO	KY	183	689752	O	1927	WAR CREEK CONSOL	BREATHITT	KY	025	005746	ON	1958
SUNNYDALE NORTH	OHIO	KY	183	004133	O		WARFIELD	MARTIN	KY	159	749186	N	1899
SUNNYDALE WEST	OHIO	KY	183	004134	ON		WARFIELD CONS DBS	MARTIN	KY	159	015671	N	1899
SUSIE CONSOL	WAYNE	KY	231	005379	O	1919	WARFIELD SOUTH	MARTIN	KY	159	012307	N	1984
SUTHERLAND	DAVISS	KY	059	691178	O	1959	WARNOCK CONS	GREENUP	KY	089	018821	O	
SWAMP BRANCH	JOHNSON	KY	115	011271	N	1928	WASHINGTON	OHIO	KY	183	750240	O	1955
SYCAMORE FORK	JOHNSON	KY	115	012853	N	1978	WATAUGA	CLINTON	KY	053	014664	O	1991
TAFFY CONSOL	OHIO	KY	183	013307	O	1926	WATERVIEW	CUMBERLAND	KY	057	751635	O	1957
TAFFY NE	OHIO	KY	183	695729	O	1928	WATERVIEW SOUTH	CUMBERLAND	KY	057	011625	O	1984
TAFFY WEST	OHIO	KY	183	695737	O	1944	WATHEN CONSOL	UNION	KY	225	012867	O	1942
TANBARK CONSOL	CUMBERLAND	KY	057	005382	O	1959	WATSON BRIDGE	HOPKINS	KY	107	752038	N	1964
TAR FORK CONSOL	BRECKINRIDGE	KY	027	013081	O	1956	WAVERLY SOUTH	UNION	KY	225	752782	O	1966
TAR FORK EAST	BRECKINRIDGE	KY	027	697744	O	1959	WAYLAND SOUTH DBS	FLOYD	KY	071	018822	O	
TAR FORK NORTH CONS	BRECKINRIDGE	KY	027	018814	O		WAYNESBURG SOUTHEAST	LINCOLN	KY	137	018823	O	
TARKLIN	JOHNSON	KY	115	005384	N	1965	WEBB	RUSSELL	KY	207	753953	O	1982
TARKLIN	LAWRENCE	KY	127	005384	N	1965	WEBBVILLE SOUTH	LAWRENCE	KY	127	005753	ONA	1978
TARTAR BRANCH	CASEY	KY	045	005385	O	1967	WEDDING	OHIO	KY	183	004138	O	1935
TAULBEE CONSOL	BREATHITT	KY	025	005386	ON	1918	WEIR	MUHLBERG	KY	177	755936	ON	1929
TAYLOR SCHOOL CONSOL	ALLEN	KY	003	005387	O	1918	WEIR EAST	MUHLBERG	KY	177	755937	O	1957
TEMPERANCE	ALLEN	KY	003	012639	O	1983	WEIR SOUTH	MUHLBERG	KY	177	005755	N	1977
TEMPERANCE	SIMPSON	KY	213	012639	O	1983	WEIR WEST	MUHLBERG	KY	177	013102	O	1982
TEMPLE HILL EAST	BARREN	KY	009	700860	O	1966	WEIRS CREEK	HOPKINS	KY	107	755968	O	1965
TEMPLE HILL NORTH	BARREN	KY	009	012292	O	1986	WEST LIBERTY	MORGAN	KY	175	014665	N	1903
TEMPLE HILL SOUTH	BARREN	KY	009	700891	ON	1919	WEST LOUISVILLE	DAVISS	KY	059	759874	OA	1949
THOMAS	PIKE	KY	195	704875	ONA	1941	WEST POINT	HARDIN	KY	093	759936	N	1890
THOMAS BEND	HOPKINS	KY	107	012075	ON	1986	WHEAT CONSOL	ALLEN	KY	003	011029	O	1919
THOMAS CONS DBS	FLOYD	KY	071	015667	N	1941	WHICKERVILLE EAST	GREEN	KY	087	011030	O	1955
THOMAS CONS DBS	MARTIN	KY	159	015667	N	1941	WHITAKER	FLOYD	KY	071	763610	N	1963
THOMAS CONS DBS	PIKE	KY	195	015667	N	1941	WHITAKER	OHIO	KY	183	763610	O	1926
THOMAS RIDGE	CASEY	KY	045	005388	O	1961	WHITAKER NORTH	OHIO	KY	183	763622	O	1929
THOMAS RIDGE WEST	CASEY	KY	045	705092	O	1926	WHITE HILL CHURCH	DAVISS	KY	059	013105	O	1976
THOMAS RIDGE WEST	RUSSELL	KY	207	705092	O	1926	WHITE OAK SOUTH	MORGAN	KY	175	011291	N	1981
THOMAS WEST DBS	FLOYD	KY	071	011605	ON	1942	WHITE PLAINS	HOPKINS	KY	107	764540	ON	1962
THOR CONS	LEWIS	KY	135	018815	N		WHITE PLAINS WEST CONSOL	HOPKINS	KY	107	012870	N	1959
THREE SPRINGS	WARREN	KY	227	018816	O		WHITEHOUSE	JOHNSON	KY	115	765315	N	1969
THREEFORKS DBS	MARTIN	KY	159	014398	N	1951	WHITES BOTTOM	CUMBERLAND	KY	057	765516	ON	1901
THRUSTON	DAVISS	KY	059	707045	O	1939	WHITESVILLE	DAVISS	KY	059	005765	ON	1937
TIDAL WAVE	WHITLEY	KY	235	005389	N	1974	WHITESVILLE	OHIO	KY	183	005765	ON	1937
TILDEN EAST	WEBSTER	KY	233	708068	O	1950	WHITESVILLE EAST	OHIO	KY	183	765749	O	1965
TOLER DBS	PIKE	KY	195	012296	N	1940	WHITFIELD	HOPKINS	KY	107	766090	N	1980
TOM PRICE SCHOOL DBS	PIKE	KY	195	013946	N	1945	WHITLEY GAP	KNOX	KY	121	005764	N	1969
TOMPKINSVILLE NW	MONROE	KY	171	712696	O	1966	WHITLEY GAP	WHITLEY	KY	235	005764	N	1969
TOMPKINSVILLE SOUTH	MONROE	KY	171	712727	ON	1921	WHITSON MILL	WAYNE	KY	231	005766	O	1973
TOMPKINSVILLE WEST	MONROE	KY	171	712758	ON	1966	WHITTINGHILL	GRAYSON	KY	085	005768	N	1980
TOMS BRANCH	OHIO	KY	183	013087	O	1984	WIDECREEK	LEE	KY	129	011292	O	1930
TORRENT													



# KENTUCKY

Field Name	County Name	State Sub	Co Code	Field Code	Field Disc Type Year	Field Name	County Name	State Sub	Co Code	Field Code	Field Disc Type Year
WOLFFPEN	BREATHITT	KY	025	014667	N 1991	BASILE EAST	EVANGELINE	LA10	039	042202	ONA 1958
WOLFFPIT DBS	PIKE	KY	195	014404	N 1955	BASILE NORTH	EVANGELINE	LA10	039	042217	OA 1977
WOODBINE CONSOL	KNOX	KY	121	012315	N 1957	BASKINTON	FRANKLIN	LA50	041	042388	ONA 1956
WOODBINE CONSOL	LAUREL	KY	125	012315	N 1957	BASKINTON SOUTH	FRANKLIN	LA50	041	042402	OA 1974
WOODBINE CONSOL	WHITLEY	KY	235	012315	N 1957	BASKINTON WEST	FRANKLIN	LA50	041	042419	OA 1956
WOODBURN	WARREN	KY	227	777228	N 1929	BASSA BASSA BAY	JEFFERSON	LA10	051	042481	N 1962
WOODBURN WEST	WARREN	KY	227	018827	O	BASTIAN BAY	PLAQUEMINES	LA10	075	042574	ONA 1951
WOODBURN WEST CONS	WARREN	KY	227	018828	O	BATEMAN LAKE	ST MARY	LA10	101	042915	ONA 1937
WOODMAN EAST	PIKE	KY	195	005786	N 1956	BATEMAN LAKE	TERREBONNE	LA10	109	042915	O 2001
WOODS BEND	MORGAN	KY	175	005785	N 1922	BATON ROUGE	EAST BATON ROUGE	LA10	033	043442	ONA 1953
WOODSONVILLE	HART	KY	099	012093	N 1984	BAY BAPTISTE	TERREBONNE	LA10	109	044558	ONA 1938
WOODWARD VALLEY	OHIO	KY	183	778623	O 1933	BAY BATISTE	PLAQUEMINES	LA10	075	008040	ONA 1982
WRAY GAP	WAYNE	KY	231	005793	O 1978	BAY COURANT	LAFOURCHE	LA10	057	044665	ONA 1974
WYMAN	MCLEAN	KY	149	781128	O 1948	BAY COURANT SOUTH	LAFOURCHE	LA10	057	012896	O 1988
WYMAN NORTH	DAVISS	KY	059	781159	O 1962	BAY DE CHENE	JEFFERSON	LA10	051	044682	ONA 1941
WYMAN SOUTH	MCLEAN	KY	149	781190	O 1954	BAY DE CHENE	LAFOURCHE	LA10	057	044682	ONA 1941
YADEN	WHITLEY	KY	235	013110	O 1961	BAY DENESSE	PLAQUEMINES	LA10	075	044713	OA 1961
YATESVILLE	LAWRENCE	KY	127	013447	N 1919	BAY JAQUE	LAFOURCHE	LA10	057	044744	ONA 1968
YATEGINS CONSOL	MUHLENBERG	KY	177	013111	O 1958	BAY JUNOP	TERREBONNE	LA10	109	044775	ONA 1948
YELLOW CREEK	MCLEAN	KY	149	785990	O 1979	BAY LA FLEUR	TERREBONNE	LA10	109	044806	N 1961
YELVINGTON	DAVISS	KY	059	786426	O 1950	BAY LIZETTE	LAFOURCHE	LA10	057	044814	N 1973
YERKES WEST	LESLIE	KY	131	005798	ONA 1979	BAY MARCHAND BLK 2	LAFOURCHE	LA10	057	803002	ONA 1949
YERKES WEST	PERRY	KY	193	005798	ONA 1979	BAY MARCHAND BLK 2	OFFSHORE-STATE	LA05	990	803002	ONA 1949
YORK CHAPEL	CLINTON	KY	053	005800	O 1976	BAY MARCHAND BLK 5	OFFSHORE-STATE	LA05	990	803005	
YOUNG	UNION	KY	225	787893	O 1937	BAY NATCHEZ	ASSUMPTION	LA10	007	044837	N 1954
YOUNG	WAYNE	KY	231	787893	O 1905	BAY NATCHEZ	IBERIA	LA10	045	044837	N 1954
ZELDA	LAWRENCE	KY	127	010881	N 1960	BAY NATCHEZ	IBERVILLE	LA10	047	044837	N 1954
ZION	HENDERSON	KY	101	792075	O 1943	BAY ROUND	TERREBONNE	LA10	109	044899	N 1958
ZION EAST	HENDERSON	KY	101	792106	O 1967	BAY ST ELAINE	TERREBONNE	LA10	109	044961	ONA 1929
ZION HILL	DAVISS	KY	059	792137	O 1959	BAY WALLACE	TERREBONNE	LA10	109	044987	N 1974
ZION NORTH CONSOL	HENDERSON	KY	101	012878	O 1950	BAYOU ANACOCO	BEAUREGARD	LA10	011	010023	N 1984

## LOUISIANA

ABBEVILLE	VERMILION	LA10	113	001435	ONA 1937	BAYOU BLEU	IBERVILLE	LA10	047	045302	ONA 1929
ADA	BIENVILLE	LA50	013	002830	ONA 1944	BAYOU BOEUF	LAFOURCHE	LA10	057	045333	ONA 1959
ADA	BOSSIER	LA50	015	002830	ONA 1944	BAYOU BOEUF SOUTH	LAFOURCHE	LA10	057	045340	ONA 1973
ADA	WEBSTER	LA50	119	002830	ONA 1944	BAYOU BOUILLON	IBERVILLE	LA10	047	045364	ONA 1902
ADAMS BAY	PLAQUEMINES	LA10	075	003388	OA 1958	BAYOU BOULLON	ST MARTIN	LA10	099	045364	ONA 1902
ADAMS BAY SOUTH	PLAQUEMINES	LA10	075	003419	O 1960	BAYOU CARLIN	ST MARY	LA10	101	045395	ONA 1945
ADDIS WEST	IBERVILLE	LA10	047	003977	ONA 1957	BAYOU CARLIN WEST	ST MARY	LA10	101	045426	N 1966
ADDIS WEST	WEST BATON ROUGE	LA10	121	003977	ONA 1957	BAYOU CASTOR	LASALLE	LA50	059	045457	N 1960
AJAX	DE SOTO	LA50	031	005899	ONA 1941	BAYOU CASTOR EAST	LASALLE	LA50	059	044202	N 1982
AJAX	NATCHITOCHE	LA50	069	005899	ONA 1941	BAYOU CHAUVIN	TERREBONNE	LA10	109	045488	ONA 1959
AJAX	SABINE	LA50	085	005899	ONA 1941	BAYOU CHENE	ST MARTIN	LA10	099	045519	OA 1952
ALABAMA BAYOU	IBERVILLE	LA10	047	006333	ONA 1952	BAYOU CHEVREUIL	LAFOURCHE	LA10	057	045550	ON 1959
ALABAMA BEND	BIENVILLE	LA50	013	006364	OA 1950	BAYOU CHEVREUIL	ST JAMES	LA10	093	045550	ON 1959
ALDEN BRIDGE	BOSSIER	LA50	015	008472	ON 1956	BAYOU CHEVREUIL	ST JOHN THE BAPTIST	LA10	095	045550	ON 1959
ALLIANCE	PLAQUEMINES	LA10	075	011665	ONA 1946	BAYOU CHOCTAW	IBERVILLE	LA10	047	045581	ONA 1931
ALLIGATOR LAKE	BEAUREGARD	LA10	011	011789	OA 1958	BAYOU CHOCTAW	WEST BATON ROUGE	LA10	121	045581	ONA 1931
ALOHA	GRANT	LA50	043	012812	OA 1953	BAYOU CHOCTAW NW	IBERVILLE	LA10	047	045612	ONA 1972
ALPHA	RED RIVER	LA50	081	012936	N 1980	BAYOU CHOCTAW NW	WEST BATON ROUGE	LA10	121	045612	ONA 1972
ALSEN	EAST BATON ROUGE	LA10	033	013091	OA 1957	BAYOU CHOLPE	WEST BATON ROUGE	LA10	121	009075	OA 1984
AMELIA	ASSUMPTION	LA10	007	015695	ONA 1953	BAYOU CHOLPE NORTH	POINTE COUPEE	LA10	077	012114	O 1986
AMELIA	TERREBONNE	LA10	109	015695	ONA 1953	BAYOU CHOUIPQUE	CALCASIEU	LA10	019	045643	ONA 1946
AMERICAN ISLAND	ST MARTIN	LA10	099	015819	N 1954	BAYOU CITAMON	ST JAMES	LA10	093	045649	N 1974
AMERICAN ISLAND NORTH	ST MARTIN	LA10	099	015850	ONA 1954	BAYOU COCODRIE	CONCORDIA	LA50	029	045674	OA 1951
ANDREPOINT	ST LANDRY	LA10	097	017756	ON 1974	BAYOU COCODRIE MIDDLE	CONCORDIA	LA50	029	045700	OA 1974
ANDREW	VERMILION	LA10	113	017803	N 1963	BAYOU COCODRIE NE	CONCORDIA	LA50	029	042403	O 1981
ANDRUS COVE	JEFFERSON DAVIS	LA10	053	018082	N 1971	BAYOU COCODRIE NORTH	CONCORDIA	LA50	029	045705	OA 1953
ANGIE	WASHINGTON	LA10	117	018609	N 1951	BAYOU COCODRIE SW	CONCORDIA	LA50	029	010024	O 1981
ANSE LA BUTTE	LAFAYETTE	LA10	055	019694	ONA 1902	BAYOU COCODRIE SE	CONCORDIA	LA50	029	008041	O 1983
ANSE LA BUTTE	ST MARTIN	LA10	099	019694	ONA 1902	BAYOU COCODRIE WEST	CONCORDIA	LA50	029	045767	OA 1951
ANSE LA BUTTE EAST	ST MARTIN	LA10	099	012104	OA 1987	BAYOU COPASAW	TERREBONNE	LA10	109	045798	N 1971
ANSELM COULEE	LAFAYETTE	LA10	055	019739	N 1979	BAYOU COPASAW SOUTH	TERREBONNE	LA10	109	045806	ON 1972
ANTIOCH	CLAIBORNE	LA50	027	020841	ONA 1951	BAYOU COUBA	ST CHARLES	LA10	089	045829	ONA 1942
ANTIOCH NW	CLAIBORNE	LA50	027	021042	ONA 1977	BAYOU COURTABLEU	ST LANDRY	LA10	097	045860	N 1953
ANTRIM	BOSSIER	LA50	015	021616	N 1981	BAYOU CROOK CHENE	ST MARTIN	LA10	099	045891	ONA 1956
ANTRIM NORTH	BOSSIER	LA50	015	005402	N 1982	BAYOU D'ARBONNE LAKE	UNION	LA50	111	045906	N 1977
ARCADIA	BIENVILLE	LA50	013	023120	N 1947	BAYOU DE FLEUR	JEFFERSON	LA10	051	045922	ONA 1946
ARCADIA NORTH	CLAIBORNE	LA50	027	017115	N 2002	BAYOU DE FLEUR	PLAQUEMINES	LA10	075	045922	ONA 1946
ARCADIA WEST	BIENVILLE	LA50	013	023275	N 1964	BAYOU DE FLEUR SOUTH	JEFFERSON	LA10	051	045930	ONA 1979
ARKANA	BOSSIER	LA50	015	024391	ONA 1955	BAYOU DES ALLEMANDS	LAFOURCHE	LA10	057	045953	ONA 1938
ARNAUDVILLE	ST LANDRY	LA10	097	025135	ONA 1943	BAYOU DES ALLEMANDS	ST CHARLES	LA10	089	045953	ONA 1938
ARNAUDVILLE	ST MARTIN	LA10	099	025135	ONA 1943	BAYOU DES GLAISES	IBERVILLE	LA10	047	045984	ONA 1940
ARNAUDVILLE SOUTH	ST MARTIN	LA10	099	025166	ONA 1949	BAYOU DES GLAISES	ST MARTIN	LA10	099	045984	ONA 1940
ASHLAND	BIENVILLE	LA50	013	027770	ONA 1946	BAYOU DU LANCE	AVOYELLES	LA50	009	014888	O 1990
ASHLAND	NATCHITOCHE	LA50	069	027770	ONA 1946	BAYOU DU LARGE	TERREBONNE	LA10	109	046015	ON 1972
ATCHAFALAYA BAY	OFFSHORE-STATE	LA05	990	028979	ONA 1951	BAYOU FERBLANC	LAFOURCHE	LA10	057	046046	ONA 1959
ATCHAFALAYA BAY	ST MARY	LA10	101	028979	ONA 1951	BAYOU FORDOCHE	POINTE COUPEE	LA10	077	046077	ONA 1951
ATCHAFALAYA BAY EAST	ST MARY	LA10	101	029010	N 1961	BAYOU FORDOCHE NORTH	POINTE COUPEE	LA10	077	012897	O 1988
ATCHAFALAYA BAY SOUTH	OFFSHORE-STATE	LA05	990	029041	ONA 1957	BAYOU FUNNY LOUIS	LASALLE	LA50	059	017681	O 2004
ATCHAFALAYA BAY SOUTH	ST MARY	LA10	101	029041	ON 1957	BAYOU GARWOOD	POINTE COUPEE	LA10	077	009076	O 1984
ATHENS	CLAIBORNE	LA50	027	029165	ONA 1940	BAYOU GENTILLY	PLAQUEMINES	LA10	075	046108	ONA 1956
ATKINS	BOSSIER	LA50	015	029351	N 1967	BAYOU GERANCE	POINTE COUPEE	LA10	077	046139	OA 1963
ATLANTA	WINN	LA50	127	029506	N 1967	BAYOU GRAND LOUIS	EVANGELINE	LA10	039	004148	N 1981
ATLANTA SOUTH	WINN	LA50	127	029568	N 1964	BAYOU GROSBEC	ASSUMPTION	LA10	007	046170	ONA 1966
AUBREY	TENSAS	LA50	107	030343	ONA 1962	BAYOU GROSSE TETE	IBERVILLE	LA10	047	013334	O 1987
AVERY ISLAND	IBERIA	LA10	045	031614	ONA 1942	BAYOU GROSSE TETE	POINTE COUPEE	LA10	077	013334	O 1987
AVERY ISLAND SE	IBERIA	LA10	045	031645	ONA 1970	BAYOU HEBERT	VERMILION	LA10	113	046188	ONA 1964
AVONDALE	JEFFERSON	LA10	051	032203	ONA 1949	BAYOU HENRY	IBERVILLE	LA10	047	046201	ONA 1964
AVONDALE WEST	JEFFERSON	LA10	051	032234	ONA 1958	BAYOU JACK NORTH	AVOYELLES	LA10	009	046219	ONA 1976
AVONDALE WEST	ST CHARLES	LA10	089	032234	ONA 1958	BAYOU JACOB	IBERVILLE	LA10	047	046263	OA 1959
BABAYS LAKE	CATAHOULA	LA50	025	004200	O 1979	BAYOU JEAN LA CROIX	LAFOURCHE	LA10	057	046325	ONA 1951
BACK RIDGE	CAMERON	LA10	023	034405	ONA 1979	BAYOU JEAN LA CROIX	TERREBONNE	LA10	109	046325	ONA 1951
BACK RIDGE SOUTH	CAMERON	LA10	023	008032	N 1983	BAYOU JEANSONNE	AVOYELLES	LA50	009	046356	O 1963
BALDWIN	ST MARY	LA10	101	036064	N 1972	BAYOU LA ROSE	ST MARTIN	LA10	099	046387	N 1959
BALIZE BAYOU	PLAQUEMINES	LA10	075	036281	ONA 1967	BAYOU LATENACHE	POINTE COUPEE	LA10	077	046418	ONA 1963
BALLINA	CONCORDIA	LA50	029	036839	OA 1965	BAYOU LERY	ST BERNARD	LA10	087	046430	N 1976
BANCKER	VERMILION	LA10	113	008033	ONA 1957	BAYOU LONG	IBERIA	LA10	045	046449	ONA 1953
BANCROFT	BEAUREGARD	LA10	011	037335	ONA 1938	BAYOU LONG	ST MARTIN	LA10	099	046449	ONA 1953
BANCROFT EAST	BEAUREGARD	LA10	011	037366	ONA 1965	BAYOU LOUIS	CATAHOULA	LA50	025	046511	OA 1966
BANCROFT NORTH	BEAUREGARD	LA10	011	037397	ONA 1949	BAYOU LOUITRE	ST BERNARD	LA10	087	009324	N 1998
BANCROFT SOUTH	BEAUREGARD	LA10	011	037428	ONA 1948	BAYOU MALLET	ACADIA	LA10	001	046542	ONA 1936
BANKS SPRINGS	CALDWELL	LA50	021	037924	N 1971	BAYOU MALLET	ST LANDRY	LA10	097	046542	ONA 1936
BANKS SPRINGS NORTH	CALDWELL	LA50	021	037930	N 1973	BAYOU MALLET SOUTH	ACADIA	LA10	001	046573	ONA 1945
BANNISTER	BEAUREGARD	LA10	011	038234	OA 1962	BAYOU MIDDLE FORK	CLAIBORNE	LA50	027	046604	OA 1953
BARATARIA	JEFFERSON	LA10	051	038513	ONA 1939	BAYOU NEZPIQUE	ACADIA	LA10	0		



Field Name	County Name	State Sub	Co Code	Field Code	Field Type	Field Disc Year	Field Name	County Name	State Sub	Co Code	Field Code	Field Type	Field Disc Year
BAYOU PIGEON NORTH	IBERIA	LA10	045	046790	OA	1971	BLACK BAYOU SOUTH	CAMERON	LA10	023	067810	ONA	1968
BAYOU PIQUANT	TERREBONNE	LA10	109	046821	N	1952	BLACK BRANCH	BEAUREGARD	LA10	011	067872	OA	1980
BAYOU PLAQUEMINE	IBERVILLE	LA10	047	046852	ONA	1949	BLACK CREEK	GRANT	LA10	043	068151	O	1994
BAYOU POIGNARD	LAFOURCHE	LA10	057	046883	N	1960	BLACK HAWK	CONCORDIA	LA50	029	068306	OA	1954
BAYOU POINTE AU CHIEN	TERREBONNE	LA10	109	046914	N	1968	BLACK LAKE	BLACKHALL	LA50	069	068430	ONA	1964
BAYOU PORTUGUESE	LAFOURCHE	LA10	057	046945	N	1967	BLACK LAKE	WINN	LA50	127	068430	ONA	1964
BAYOU POSTILLION	IBERIA	LA10	045	046976	ONA	1956	BLACKBURN	CLAIBORNE	LA50	027	068740	ON	1953
BAYOU POSTILLION EAST	IBERIA	LA10	045	047007	N	1968	BLACKBURN	WEBSTER	LA50	119	068740	ON	1953
BAYOU POSTILLION WEST	ST MARTIN	LA10	099	047007	N	1968	BLACKBURN EAST	CLAIBORNE	LA50	027	068771	N	1953
BAYOU RAMBIO	TERREBONNE	LA10	109	047069	ONA	1955	BLIND BAY	PLAQUEMINES	LA10	075	071654	ONA	1951
BAYOU RAPHAEL	LAFOURCHE	LA10	057	047100	ONA	1956	BLIND RIVER	LIVINGSTON	LA10	063	012122	N	1985
BAYOU RAPIDES	RAPIDES	LA50	079	015369	OA	1995	BLISS	RAPIDES	LA50	079	071778	OA	1952
BAYOU ROGERS	ACADIA	LA10	001	047131	N	1962	BLUE BUCK POINT	CAMERON	LA10	023	074971	ON	1960
BAYOU ROGERS	JEFFERSON DAVIS	LA10	053	047131	N	1962	BLUE LAKE	SABINE	LA50	085	075467	O	1928
BAYOU ROUGE	AVOUELLES	LA10	009	004204	OA	1980	BLUE LICK CREEK	GRANT	LA50	043	004207	ONA	1981
BAYOU SALE	ST MARY	LA10	101	047162	ONA	1940	BOGALUSA	WASHINGTON	LA10	117	077723	N	1979
BAYOU SAN MIGUEL	SABINE	LA50	085	047176	ONA	1975	BOGGY BAYOU	CONCORDIA	LA50	029	077901	OA	1964
BAYOU SARA	WEST FELICIANA	LA10	125	010025	OA	1985	BOHEMIA	PLAQUEMINES	LA10	075	078242	ONA	1961
BAYOU SAUVEUR	TERREBONNE	LA10	109	047193	ONA	1972	BOLINGER	BOSSIER	LA50	015	078862	OA	1956
BAYOU SECRET	ST JAMES	LA10	093	004205	OA	1982	BOLNERS BRAKE	CATAHOULA	LA50	025	079141	OA	1960
BAYOU SEGNETTE	JEFFERSON	LA10	051	047224	ONA	1960	BON AIR	CALCASIEU	LA10	019	079482	ONA	1945
BAYOU SEGNETTE NW	JEFFERSON	LA10	051	017426	N	2003	BON AIR	JEFFERSON DAVIS	LA10	053	079482	ONA	1945
BAYOU SERPENT	JEFFERSON DAVIS	LA10	053	047255	ONA	1953	BON AIR NE	JEFFERSON DAVIS	LA10	053	079494	N	1978
BAYOU SHERMAN	ASSUMPTION	LA10	007	047265	ONA	1973	BON AIR NORTH	JEFFERSON DAVIS	LA10	053	079502	N	1974
BAYOU SORREL	IBERVILLE	LA10	047	047286	ONA	1954	BON AIR SOUTH	CALCASIEU	LA10	019	079513	ONA	1960
BAYOU SORREL NW	IBERVILLE	LA10	047	047317	ONA	1971	BONESET CREEK	BEAUREGARD	LA10	011	079514	OA	2003
BAYOU SORREL SOUTH	IBERVILLE	LA10	047	047321	O	1972	BONNET-CARRE	ST CHARLES	LA10	089	080257	ONA	1958
BAYOU ST VINCENT	ASSUMPTION	LA10	007	047348	N	1964	BONNET-CARRE	ST JOHN THE BAPTIST	LA10	095	080257	ONA	1958
BAYOU TOMMY	POINTE COUPEE	LA10	077	047379	OA	1970	BOOK	CATAHOULA	LA50	025	080835	O	1977
BAYOU TOMMY	WEST BATON ROUGE	LA10	121	047379	OA	1970	BORDELONVILLE	AVOUELLES	LA50	009	081745	OA	1951
BAYOU TOULON	RED RIVER	LA50	081	047395	N	1975	BORDELONVILLE NORTH	AVOUELLES	LA50	009	014896	O	1994
BAYOU TWISTY	AVOUELLES	LA50	009	047410	O	1952	BOSCO	ACADIA	LA10	001	082520	ONA	1934
BAYOU VERDINE	CALCASIEU	LA10	019	017899	O	2003	BOSCO	LAFAYETTE	LA10	055	082520	ONA	1934
BAYOU VILLARS	JEFFERSON	LA10	051	047441	ONA	1955	BOSCO	ST LANDRY	LA10	097	082520	ONA	1934
BAYOU VILLARS	ST CHARLES	LA10	089	047441	ONA	1955	BOSCO SOUTH	ACADIA	LA10	001	082551	ONA	1955
BAYOU WHITE	POINTE COUPEE	LA10	077	047472	OA	1950	BOSCO SOUTH	LAFAYETTE	LA10	055	082551	ONA	1955
BAYOU WIKOFF	ACADIA	LA10	001	047503	OA	1955	BOSCO SOUTH	ST LANDRY	LA10	097	082551	ONA	1955
BAYWOOD	EAST BATON ROUGE	LA10	033	012899	ONA	1987	BOSTON BAYOU	VERMILION	LA10	113	082644	ONA	1956
BAYWOOD	ST HELENA	LA10	091	012899	ONA	1987	BOUGERE	CONCORDIA	LA50	029	082923	OA	1955
BEACONS GULLY	EVANGELINE	LA10	039	048209	ONA	1963	BOUGERE NORTH	CONCORDIA	LA50	029	082954	OA	1965
BEAR	BEAUREGARD	LA10	011	048612	ONA	1943	BOURG	LAFOURCHE	LA10	057	083512	ONA	1952
BEAR BAYOU	IBERVILLE	LA10	047	004206	OA	1982	BOURG	TERREBONNE	LA10	109	083512	ONA	1952
BEAR CREEK	BIENVILLE	LA50	013	048643	N	1937	BOURG SOUTH	TERREBONNE	LA10	109	083605	N	1957
BEAR HEAD CREEK	BEAUREGARD	LA10	011	048929	ONA	1946	BOURG SW	TERREBONNE	LA10	109	083636	N	1961
BEAR HEAD CREEK SOUTH	BEAUREGARD	LA10	011	001975	ONA	1958	BOUTTE	ST CHARLES	LA10	089	083729	ONA	1953
BEAUCHAMP CREEK	CALDWELL	LA50	021	049316	N	1975	BOWIE	EAST CARROLL	LA50	035	084225	O	1982
BEAUCOUP CREEK	CALDWELL	LA50	021	049362	N	1974	BOZEMAN BRANCH	WINN	LA50	127	086193	N	1980
BEAUCOUP CREEK SE	CALDWELL	LA50	021	080043	N	1983	BRABSTON	CONCORDIA	LA50	029	086380	OA	1955
BEAVER DAM CREEK	LIVINGSTON	LA10	063	011326	OA	1986	BRABSTON NORTH	CONCORDIA	LA50	029	004208	O	1981
BEAVER DAM CREEK	ST HELENA	LA10	091	011326	OA	1986	BRACKY BRANCH	RED RIVER	LA50	081	086542	ON	1973
BECKWITH CREEK	CALCASIEU	LA10	019	051061	ONA	1963	BRANCH	ACADIA	LA10	001	088395	ONA	1942
BECKWITH CREEK NORTH	BEAUREGARD	LA10	011	051069	ONA	1981	BRANCH NW	ACADIA	LA10	001	088457	ONA	1951
BECKWITH CREEK SOUTH	CALCASIEU	LA10	019	051069	ONA	1981	BRETUN SOUND BLK 1	OFFSHORE-STATE	LA50	990	810001	ONA	1955
BEE BRAKE	CONCORDIA	LA50	029	051402	OA	1953	BRETUN SOUND BLK 12	PLAQUEMINES	LA10	075	810012	OA	1966
BEE BRAKE NORTH	CONCORDIA	LA50	029	051433	OA	1964	BRETUN SOUND BLK 16	ST BERNARD	LA10	087	801016	N	2002
BEECH CREEK	WINN	LA50	127	051588	N	1986	BRETUN SOUND BLK 18	OFFSHORE-STATE	LA50	990	810018	ONA	1963
BEECH GROVE PLANTATION	EAST FELICIANA	LA10	037	015370	N	1995	BRETUN SOUND BLK 2	OFFSHORE-STATE	LA50	990	810002	N	1981
BEEKMAN	MOREHOUSE	LA50	067	051929	ONA	1942	BRETUN SOUND BLK 20	OFFSHORE-STATE	LA50	990	810020	ONA	1953
BEGGS	ST LANDRY	LA10	097	052208	N	1973	BRETUN SOUND BLK 23	OFFSHORE-STATE	LA50	990	810023	N	1980
BEL	ALLEN	LA10	003	052549	ONA	1952	BRETUN SOUND BLK 30	PLAQUEMINES	LA10	075	810030	ONA	1972
BEL	BEAUREGARD	LA10	011	052549	ONA	1952	BRETUN SOUND BLK 31	PLAQUEMINES	LA10	075	810031	ONA	1966
BEL NORTH	ALLEN	LA10	003	052558	O	1979	BRETUN SOUND BLK 32	OFFSHORE-STATE	LA50	990	810032	ONA	1949
BELL CITY	CALCASIEU	LA10	019	053200	ONA	1948	BRETUN SOUND BLK 33	PLAQUEMINES	LA10	075	810033	N	1971
BELL CITY EAST	CALCASIEU	LA10	019	053231	ONA	1948	BRETUN SOUND BLK 35	OFFSHORE-STATE	LA50	990	810035	O	1997
BELL CITY SOUTH	CALCASIEU	LA10	019	053262	ONA	1952	BRETUN SOUND BLK 36	PLAQUEMINES	LA10	075	810036	N	1948
BELL CITY SOUTH	JEFFERSON DAVIS	LA10	053	053262	ONA	1952	BRETUN SOUND BLK 37	PLAQUEMINES	LA10	075	810037	ONA	1966
BELLE BOWER	DE SOTO	LA50	031	053572	ONA	1954	BRETUN SOUND BLK 39	OFFSHORE-STATE	LA50	990	810039	N	1984
BELLE ISLE	ST MARY	LA10	101	053603	ONA	1941	BRETUN SOUND BLK 45	OFFSHORE-STATE	LA50	990	810045	ONA	1965
BELLE ISLE SW	OFFSHORE-STATE	LA05	990	053634	N	1962	BRETUN SOUND BLK 47	OFFSHORE-STATE	LA50	990	810047	N	2001
BELLE ISLE SW	ST MARY	LA10	101	053634	N	1962	BRETUN SOUND BLK 48	OFFSHORE-STATE	LA50	990	810048	N	2002
BELLEVUE	BOSSIER	LA50	015	053975	ONA	1921	BRETUN SOUND BLK 49	OFFSHORE-STATE	LA50	990	810049	ONA	1961
BELLEVUE	WEBSTER	LA50	119	053975	ONA	1921	BRETUN SOUND BLK 50	OFFSHORE-STATE	LA50	990	810050	N	2001
BENSON	DE SOTO	LA50	031	056362	ONA	1920	BRETUN SOUND BLK 51	OFFSHORE-STATE	LA50	990	810051	O	2001
BENSON	SABINE	LA50	085	056362	ONA	1920	BRETUN SOUND BLK 53	OFFSHORE-STATE	LA50	990	810053	ONA	1962
BENSON WEST	DE SOTO	LA50	031	014631	OA	1990	BRICK YARD LAKE	CATAHOULA	LA50	025	008062	O	1983
BENTON	BOSSIER	LA50	015	056548	ONA	1944	BRICK YARD LAKE	CONCORDIA	LA50	029	008062	O	1983
BERNICE	UNION	LA50	111	057974	ONA	1954	BRIDGE BRAKE	OUACHITA	LA50	073	091495	N	1954
BERRY LAKE	IBERVILLE	LA10	047	017148	OA	2002	BROUSSARD	LAFAYETTE	LA10	055	095060	ONA	1957
BETHANY-LONGSTREET	CADDO	LA50	017	058935	ONA	1916	BROUSSARD	ST MARTIN	LA10	099	095060	ONA	1957
BETHANY-LONGSTREET	DE SOTO	LA50	031	058935	ONA	1916	BROUSSARD NORTH	LAFAYETTE	LA10	055	014412	N	1991
BETHEL CHURCH	CALDWELL	LA50	021	001994	N	1980	BROUSSARD NORTH	ST MARTIN	LA10	099	014412	N	1991
BETTY LAKE	CAMERON	LA10	023	003024	N	1982	BRUNETT	EAST CARROLL	LA50	035	097370	O	1974
BIG BAYOU	CATAHOULA	LA50	025	060850	OA	1952	BRUSHY BAYOU	DE SOTO	LA50	031	097788	ONA	1960
BIG BAYOU PIGEON	IBERIA	LA10	045	060881	ONA	1956	BRUSHY CREEK	BEAUREGARD	LA10	011	097819	OA	1960
BIG BRANCH	LASALLE	LA50	059	061129	O	2003	BRYANT BRAKE	CATAHOULA	LA50	025	098439	OA	1962
BIG CANE	ST LANDRY	LA10	097	361297	ONA	1978	BRYCELAND	BIENVILLE	LA50	013	098594	N	1947
BIG CREEK	FRANKLIN	LA50	041	061408	ONA	1945	BRYCELAND WEST	BIENVILLE	LA50	013	098625	ONA	1952
BIG CREEK	RICHLAND	LA50	083	061408	ONA	1945	BRYCELAND WEST	WEBSTER	LA50	119	098625	ONA	1958
BIG CREEK SOUTH	FRANKLIN	LA50	041	061470	OA	1946	BUCK POINT	VERMILION	LA10	113	099726	ONA	1958
BIG CREEK SOUTH	RICHLAND	LA50	083	061470	OA	1946	BUCK POINT EAST	VERMILION	LA10	113	099757	ONA	1962
BIG ISLAND	RAPIDES	LA50	079	062214	OA	1942	BUCK POINT NORTH	VERMILION	LA10	113	099788	ONA	1970
BIG ISLAND NORTH	LASALLE	LA50	059	062245	OA	1964	BUCKHORN	TENSAS	LA50	107	100315	ONA	1959
BIG ISLAND NORTH	RAPIDES	LA50	079	062245	OA	1964	BUCKNER	RICHLAND	LA50	083	100501	N	1963
BIG LAKE	CAMERON	LA10	023	062307	ONA	1935	BUCKSHOT BAYOU	MADISON	LA50	065	100536	OA	1977
BIG LARTO BAYOU	CATAHOULA	LA50	025	062462	OA	1972	BUCKSHOT BAYOU	TENSAS	LA50	107	100536	OA	1977
BIG MOUTH BAYOU	CAMERON	LA10	023	062772	N	1970	BUCKSTON MARSH	BEAUREGARD	LA10	011	100656	OA	1960
BIG POINT	ST TAMMANY	LA10	103	062989	N	1946	BUFFALO BAYOU	DE SOTO	LA50	031	101290	N	1979
BILLS BRANCH	LIVINGSTON	LA10	063	017309	N	2003	BUHLER	CALCASIEU	LA10				

# LOUISIANA

Field Name	County Name	State Sub	Co Code	Field Code	Field Disc Type Year	Field Name	County Name	State Sub	Co Code	Field Code	Field Disc Type Year
BURRWOOD	OFFSHORE-STATE	LA05	990	106515	N 1965	CHANDELEUR SOUND BLK 73	ST BERNARD	LA10	087	818073	ONA 1964
BURRWOOD	PLAQUEMINES	LA10	075	106515	ONA 1955	CHANDELEUR SOUND BLK 8	ST BERNARD	LA10	087	818008	N 1994
BURTON	ST JAMES	LA10	093	106701	ONA 1949	CHANDELEUR SOUND WEST BLK 28	ST BERNARD	LA10	087	017260	N 2002
BURTON WEST	ASSUMPTION	LA10	007	106769	N 1977	CHANEY LAKES	CONCORDIA	LA50	029	132473	OA 1949
BURTON WEST	ST JAMES	LA10	093	106769	N 1977	CHARENTON	ST MARY	LA10	101	133744	ONA 1936
BURTVILLE	EAST BATON ROUGE	LA10	033	106794	ONA 1950	CHASMORE	BEAUREGARD	LA50	011	004250	N 1997
BURTVILLE NORTH	EAST BATON ROUGE	LA10	033	106796	ONA 1979	CHASMORE	VERNON	LA10	115	004250	N 1997
BUXTON CREEK	CALCASIEU	LA10	019	014417	N 1992	CHATAIGNIER	ST LANDRY	LA10	097	134457	ONA 1960
BUXTON CREEK WEST	CALCASIEU	LA10	019	014413	N 1991	CHATHAM	JACKSON	LA50	049	134519	N 1945
CADDO PINE ISLAND	BOSSIER	LA50	015	111694	ONA 1904	CHATHAM EAST	JACKSON	LA50	049	017049	N 2002
CADDO PINE ISLAND	CADDO	LA50	017	111694	ONA 1904	CHATMAN BAYOU	DE SOTO	LA50	031	134581	ON 1968
CADE	LAFAYETTE	LA10	055	111787	N 1956	CHAUVIN	TERREBONNE	LA10	109	134705	ONA 1957
CADE	LAFAYETTE	LA10	099	111787	N 1956	CHAUVIN SOUTH	TERREBONNE	LA10	109	134736	ONA 1960
CADEVILLE	OUACHITA	LA50	073	111849	ONA 1954	CHEGBY	LAFOURCHE	LA10	057	135201	ONA 1957
CADEVILLE SW	OUACHITA	LA50	073	111880	N 1962	CHEGBY	ST JAMES	LA10	093	135201	ONA 1957
CAILLOU ISLAND	LAFOURCHE	LA10	057	112314	ONA 1930	CHEGBY SOUTH	LAFOURCHE	LA10	057	004211	N 1979
CAILLOU ISLAND	OFFSHORE-STATE	LA05	990	112314	ONA 1930	CHEMARD LAKE	DE SOTO	LA50	031	135263	ONA 1965
CAILLOU ISLAND	TERREBONNE	LA10	109	112314	ONA 1930	CHENEYVILLE	RAPIDES	LA10	079	135480	ONA 1935
CALCASIEU LAKE	CAMERON	LA10	023	112779	ONA 1958	CHENEYVILLE WEST	EVANGELINE	LA10	039	000126	OA 1996
CALCASIEU PASS	CAMERON	LA10	023	112810	ONA 1956	CHENEYVILLE WEST	RAPIDES	LA50	079	000126	OA 1996
CALHOUN	JACKSON	LA50	049	113089	ON 1948	CHENIERE	JACKSON	LA50	049	135511	N 1961
CALHOUN	LINCOLN	LA50	061	113089	ON 1948	CHENIERE	OUACHITA	LA50	073	135511	N 1961
CALHOUN	OUACHITA	LA50	073	113089	ON 1948	CHENIERE BRAKE	OUACHITA	LA50	073	135542	N 1959
CALIFORNIA BAYOU	CATAHOULA	LA50	025	113337	OA 1960	CHENIERE CREEK	OUACHITA	LA50	073	135573	N 1959
CALVIN	WINN	LA50	127	114081	N 1942	CHENIERE PERDUE	CAMERON	LA10	023	135604	ONA 1955
CAMERON	CAMERON	LA10	023	114670	ONA 1952	CHENIERE PERDUE EAST	CAMERON	LA10	023	135635	ONA 1957
CAMERON CANAL	CAMERON	LA10	023	114684	N 1979	CHENIERE PERDUE WEST	CAMERON	LA10	023	135666	N 1956
CAMERON CANAL	VERMILION	LA10	113	114684	N 1979	CHESTER	CALDWELL	LA50	021	136472	N 1968
CAMERON MEADOWS	CAMERON	LA10	023	114763	ONA 1931	CHICKSAW CREEK	LASALLE	LA50	059	137929	N 1968
CAMERON MEADOWS EAST	CAMERON	LA10	023	114794	ON 1947	CHINA	JEFFERSON DAVIS	LA10	053	139417	ONA 1940
CANADIAN BAYOU	DE SOTO	LA50	031	116313	ONA 1958	CHINA SE	JEFFERSON DAVIS	LA10	053	000500	N 1980
CANE BRAKE	ALLEN	LA10	003	116747	ONA 1956	CHINA SW	JEFFERSON DAVIS	LA10	053	139634	ONA 1958
CANE HILL	CALDWELL	LA50	021	003782	N 1980	CHIPOLA	ST HELENA	LA10	091	016917	O 2001
CANEY BAYOU	TENSAS	LA50	107	116995	OA 1964	CHLOE	CALCASIEU	LA10	019	140393	N 1978
CANEY CREEK	BEAUREGARD	LA10	011	117026	OA 1948	CHOCTAW SCHOOL	LAFOURCHE	LA10	057	140812	N 1960
CANEY CREEK EAST	BEAUREGARD	LA10	011	117043	OA 1974	CHODRANT	LINCOLN	LA50	061	140998	ONA 1946
CANKTON	ST LANDRY	LA10	097	117305	ONA 1931	CHOUPIQUE	CALCASIEU	LA10	019	141029	ONA 1958
CANKTON NORTH	LAFAYETTE	LA10	055	117336	ONA 1944	CHOUPIQUE NORTH	CALCASIEU	LA10	019	141060	ONA 1972
CANKTON NORTH	ST LANDRY	LA10	097	117336	ONA 1944	CHURCH POINT	ACADIA	LA10	001	142455	ONA 1952
CANNISNIA LAKE	DE SOTO	LA50	031	117530	N 1976	CINCLARE	WEST BATON ROUGE	LA10	121	004212	N 1979
CANNISNIA LAKE	RED RIVER	LA50	081	117530	N 1976	CLAM BAY	PLAQUEMINES	LA10	075	145451	N 1977
CARLTON	OUACHITA	LA50	073	120312	N 1953	CLARKS	CALDWELL	LA50	021	145664	N 1941
CARLTON NORTH	LINCOLN	LA50	061	120343	N 1964	CLARKS NORTH	CALDWELL	LA50	021	145788	N 1972
CARLTON NORTH	OUACHITA	LA50	073	120343	N 1964	CLARKS SOUTH	CALDWELL	LA50	021	145819	N 1972
CARLTON NORTH	UNION	LA50	111	120343	N 1964	CLARKS WEST	CALDWELL	LA50	021	145835	N 1974
CARR LAKE	CATAHOULA	LA50	025	121459	OA 1958	CLAY	JACKSON	LA50	049	146253	ON 1952
CARROLL CREEK	RED RIVER	LA50	081	004210	N 1982	CLAY	LINCOLN	LA50	061	146253	ON 1952
CARSON LAKE	BEAUREGARD	LA10	011	013350	OA 1989	CLAYTON	CONCORDIA	LA50	029	146780	OA 1954
CARTERVILLE	BOSSIER	LA50	015	122513	ONA 1922	CLEAR BRANCH	JACKSON	LA50	049	147011	N 1976
CARTERVILLE	WEBSTER	LA50	119	122513	ONA 1922	CLEAR CREEK	ALLEN	LA10	003	147121	ONA 1953
CARTERVILLE NORTH	BOSSIER	LA50	015	122544	ONA 1942	CLEAR CREEK	BEAUREGARD	LA10	011	147121	ONA 1953
CARTERVILLE NORTH	WEBSTER	LA50	119	122544	ONA 1942	CLEAR LAKE	DE SOTO	LA50	031	147214	O 1957
CARTWRIGHT	JACKSON	LA50	049	122978	ONA 1960	CLEAR MARAIS	CALCASIEU	LA10	019	016215	N 1989
CASKETT BAYOU	PLAQUEMINES	LA10	075	124047	N 1980	CLOVELLY	LAFOURCHE	LA10	057	149167	ONA 1951
CASPIANA	CADDO	LA50	017	124218	ONA 1925	COCODRIE LAKE	CONCORDIA	LA50	029	150950	OA 1965
CASPIANA	DE SOTO	LA50	031	124218	ONA 1925	COFFEE BAY	LAFOURCHE	LA10	057	151167	ONA 1953
CASTOFF SLOUGH	AVOVELLES	LA50	009	017116	N 2002	COLFAX	GRANT	LA50	043	153182	OA 1979
CASTOR	BIENVILLE	LA50	013	125179	ONA 1948	COLGRADE	WINN	LA50	127	153213	ON 1959
CASTOR CREEK	ALLEN	LA10	003	125210	N 1957	COLGRADE NORTH	WINN	LA50	127	017579	N 2004
CASTOR CREEK	EVANGELINE	LA10	039	125210	N 2003	COLLEGE POINT-ST JAMES	ST JAMES	LA10	093	153647	ONA 1943
CATAHOULA LAKE	GRANT	LA50	043	125489	OA 1942	COLLINSBURG	BOSSIER	LA50	015	154158	OA 1978
CATAHOULA LAKE	LASALLE	LA50	059	125489	OA 1942	COLQUITT	CLAIBORNE	LA50	027	154856	ONA 1953
CATAHOULA LAKE	RAPIDES	LA50	079	125489	OA 1942	COLQUITT NW	CLAIBORNE	LA50	027	154887	ONA 1956
CATAHOULA LAKE SOUTH	LASALLE	LA50	059	125551	OA 1958	COLUMBIA	CALDWELL	LA50	021	154980	ON 1968
CATAHOULA LAKE SOUTH	RAPIDES	LA50	079	125551	OA 1958	COLUMBIA EAST	CALDWELL	LA50	021	155011	N 1974
CATAHOULA LAKE WEST	LASALLE	LA50	059	125582	ONA 1949	COLUMBIA SOUTH	CALDWELL	LA50	021	155135	N 1972
CATFISH BAYOU	CONCORDIA	LA50	029	125923	O 1963	COLUMBIA WEST	CALDWELL	LA50	021	155197	N 1975
CATUNA	DE SOTO	LA50	031	126512	N 1960	COLUMBUS	SABINE	LA50	085	155290	O 1966
CECELIA	ST MARTIN	LA10	099	127404	ONA 1956	CORYELL CREEK	LIVINGSTON	LA10	063	016217	N 1992
CECELIA NE	ST MARTIN	LA10	099	018918	O 2006	COMITE	EAST BATON ROUGE	LA10	033	000291	ON 1981
CECELIA NORTH	ST LANDRY	LA10	097	127435	ONA 1961	CONSTANCE BAYOU	CAMERON	LA10	023	158452	N 1953
CECELIA NORTH	ST MARTIN	LA10	099	127435	ONA 1961	CONVERSE	DE SOTO	LA50	031	158638	ONA 1932
CECIL CREEK	UNION	LA50	111	017425	O 2003	CONVERSE	SABINE	LA50	085	158638	ONA 1932
CEDAR GROVE	BOSSIER	LA50	015	127900	N 1915	COOCHIE	CONCORDIA	LA50	029	009082	O 1984
CEDAR GROVE	CADDO	LA50	017	127900	N 1915	COON POINT	OFFSHORE-STATE	LA05	990	159661	ONA 1941
CENTERVILLE	EVANGELINE	LA10	039	129729	OA 1997	COOPER	CALDWELL	LA50	021	159723	N 1974
CHACHAHOULA	ASSUMPTION	LA10	007	130830	ONA 1938	COOTERVILLE	BOSSIER	LA50	015	004146	N 1981
CHACHAHOULA	IBERIA	LA10	045	130830	ONA 1938	COPENHAGEN	CALDWELL	LA50	021	004213	N 1980
CHACHAHOULA	LAFOURCHE	LA10	057	130830	ONA 1938	COQUILLE BAY	PLAQUEMINES	LA10	075	160653	ONA 1951
CHACHAHOULA	TERREBONNE	LA10	109	130830	ONA 1938	CORNEY BAYOU	UNION	LA50	111	162058	OA 1980
CHACHAHOULA WEST	ASSUMPTION	LA10	007	130847	N 1972	COSSINADE	VERMILION	LA10	113	163443	ONA 1960
CHALKLEY	CALCASIEU	LA10	019	131264	ONA 1938	COTE BLANCHE BAY EAST	IBERIA	LA10	045	163536	ONA 1970
CHALKLEY	CAMERON	LA10	023	131264	ONA 1938	COTE BLANCHE BAY EAST	ST MARY	LA10	101	163536	ONA 1970
CHALKLEY	JEFFERSON DAVIS	LA10	053	131264	ONA 1938	COTE BLANCHE BAY WEST	IBERIA	LA10	045	163567	ONA 1940
CHALKLEY NORTH	CALCASIEU	LA10	019	131295	ONA 1956	COTE BLANCHE BAY WEST	ST MARY	LA10	101	163567	ONA 1940
CHALKLEY NORTH	CAMERON	LA10	023	131295	ONA 1956	COTE BLANCHE BAY WEST	VERMILION	LA10	113	163567	ONA 1940
CHALKLEY NORTH	JEFFERSON DAVIS	LA10	053	131295	ONA 1956	COTE BLANCHE ISLAND	ST MARY	LA10	101	163598	ONA 1947
CHALKLEY NW	CALCASIEU	LA10	019	131326	ONA 1957	COTEAU	IBERIA	LA10	045	163629	N 1989
CHALKLEY SOUTH	CAMERON	LA10	023	131341	N 1979	COTEAU FRENE	ASSUMPTION	LA10	007	163660	ONA 1965
CHALKLEY WEST	CAMERON	LA10	023	131357	ON 1952	COTTAGE GROVE	BOSSIER	LA50	015	163691	OA 1954
CHAMBLEE	TENSAS	LA50	107	131574	ONA 1957	COTTAGE GROVE	DE SOTO	LA50	031	163691	OA 1954
CHANDELEUR SOUND AD BLK 27	ST BERNARD	LA10	087	819027	N 2003	COTTON PLANT	CALDWELL	LA50	021	164083	N 1975
CHANDELEUR SOUND AD BLK 28	ST BERNARD	LA10	087	017537	N 2004	COTTON PLANT	WINN	LA50	127	164083	N 1975
CHANDELEUR SOUND AD BLK 41	ST BERNARD	LA10	087	819041	N 1998	COTTON VALLEY	WEBSTER	LA50	119	164156	ONA 1922
CHANDELEUR SOUND AD BLK 43	ST BERNARD	LA10	08								

Field Name	County Name	State Sub	Co Code	Field Code	Field Disc Type Year	Field Name	County Name	State Sub	Co Code	Field Code	Field Disc Type Year
CREW LAKE NORTH	MOREHOUSE	LA50	067	170341	N 1967	EDGARD	ST JOHN THE BAPTIST	LA10	095	213656	N 1966
CREW LAKE NORTH	RICHLAND	LA50	083	170341	N 1967	EDGERLY	CALCASIEU	LA10	019	213718	ONA 1912
CRIMEA	TENSAS	LA50	107	170527	ONA 1961	EDGERLY WEST	CALCASIEU	LA10	019	009329	ONA 1999
CROCODILE BAYOU	ST MARTIN	LA10	099	006247	ONA 1959	EDNA	JEFFERSON DAVIS	LA10	053	214865	OA 1948
CROOKED BAYOU	PLAQUEMINES	LA10	075	171364	N 1970	EDNA NORTH	ALLEN	LA10	003	214958	ONA 1954
CROSS BAYOU	CATAHOULA	LA50	025	171591	OA 1969	EDNA NORTH	JEFFERSON DAVIS	LA10	053	214958	ONA 1954
CROSS COCODRIE	CONCORDIA	LA50	029	171612	O 1957	EDNA WEST	JEFFERSON DAVIS	LA10	053	215051	ONA 1981
CROSS LAKE	BOSSIER	LA50	015	171736	ON 1913	EGAN	ACADIA	LA10	001	215648	ONA 1943
CROSS LAKE	CADDO	LA50	017	171736	ON 1913	EGYPT FERRY	FRANKLIN	LA50	041	215834	OA 1967
CROSS LAKE NORTH	CADDO	LA50	017	010070	N 1984	ELBA	POINTE COUPEE	LA10	077	217896	ONA 1979
CROSSROADS	WINN	LA50	127	172170	ON 1954	ELBA	ST LANDRY	LA10	097	217896	ONA 1979
CROSSROADS EAST	WINN	LA50	127	172201	N 2005	ELIZABETH	ALLEN	LA10	003	218915	N 1974
CROSSROADS SE	WINN	LA50	127	000870	N 2006	ELIZABETH SOUTH	ALLEN	LA10	003	018490	N 2005
CROSSROADS SOUTH	WINN	LA50	127	172232	O 1967	ELLIS	ACADIA	LA10	001	220624	ONA 1950
CROSSWAY BAYOU	BOSSIER	LA50	015	172356	OA 1956	ELM GROVE	BOSSIER	LA50	015	221399	ONA 1916
CROWLEY	ACADIA	LA10	001	172728	ONA 1938	ELM GROVE	CADDO	LA50	017	221399	ONA 1916
CROWLEY NORTH	ACADIA	LA10	001	172759	ONA 1937	ELM GROVE	WEBSTER	LA50	119	221399	ONA 1916
CROWN POINT	JEFFERSON	LA10	051	172914	ONA 1962	ELM RIDGE	CATAHOULA	LA50	025	221461	OA 1942
CUBA CHURCH	OUACHITA	LA50	073	004215	N 1977	ELM RIDGE	LASALLE	LA50	059	221461	OA 1942
CUBA CHURCH NE	OUACHITA	LA50	073	011693	N 1986	ELM RIDGE WEST	LASALLE	LA50	059	221492	OA 1953
CURRY	WINN	LA50	127	174790	O 1957	ELOI BAY	OFFSHORE-STATE	LA05	990	222143	ONA 1953
CUT OFF	LAFOURCHE	LA10	057	175689	ONA 1953	ELTON	JEFFERSON DAVIS	LA10	053	223034	N 1974
CUTGRASS COULEE	ST JAMES	LA10	093	175739	ONA 1975	ELTON NORTH	ACADIA	LA10	001	223042	ONA 1939
CYNTHIA BAYOU	CONCORDIA	LA50	029	004217	O 1980	ELTON NORTH	ALLEN	LA10	003	223042	ONA 1939
CYNTHIA BAYOU SOUTH	CONCORDIA	LA50	029	004216	OA 1981	ELTON SOUTH	JEFFERSON DAVIS	LA10	053	223073	ONA 1937
CYPRESS BAYOU	LASALLE	LA50	059	176364	OA 1941	EMPIRE	PLAQUEMINES	LA10	075	224313	ONA 1959
CYPRESS BAYOU EAST	CATAHOULA	LA50	025	004218	O 1981	ENTERPRISE	CATAHOULA	LA50	025	226049	OA 1959
CYPRESS BAYOU EAST	LASALLE	LA50	059	004218	O 1981	EOLA	AVOYELLES	LA10	009	226452	ONA 1939
CYPRESS BRANCH	DE SOTO	LA50	031	176426	N 1983	EOLA	EVANGELINE	LA50	039	226452	ONA 1939
CYPRESS ISLAND	LAFAYETTE	LA10	055	176581	ONA 1965	EPPS	EAST CARROLL	LA50	035	226762	N 1928
CYPRESS ISLAND	ST MARTIN	LA10	099	176581	ONA 1965	EPPS	WEST CARROLL	LA50	123	226762	N 1928
CYPRESS SPRINGS	BIENVILLE	LA50	013	176705	OA 1954	EPPS SOUTH	WEST CARROLL	LA50	123	226772	N 1928
D ARBONNE	UNION	LA50	111	177520	ONA 1947	ERATH	VERMILION	LA10	113	227018	ONA 1940
DALCOUR	PLAQUEMINES	LA10	075	178667	ONA 1956	ERATH SOUTH	VERMILION	LA10	113	227088	N 1979
DANVILLE	BIENVILLE	LA50	013	180403	N 1966	EROS	JACKSON	LA50	049	227621	N 1979
DANVILLE	JACKSON	LA50	049	180403	N 1966	ERWINVILLE	WEST BATON ROUGE	LA10	121	227731	OA 1952
DANVILLE	WINN	LA50	127	180403	N 1966	ESPERANCE POINT	CONCORDIA	LA50	029	228196	OA 1950
DARLEY	BIENVILLE	LA50	013	180713	ON 1955	ESTHER	VERMILION	LA10	113	228940	N 1959
DARLEY	CLAIBORNE	LA50	027	180713	ON 1955	ESTHER SW	VERMILION	LA10	113	228971	ONA 1958
DARROW	ASCENSION	LA10	005	181178	ONA 1932	EUGENE ISLAND BLK 1	OFFSHORE-STATE	LA05	990	829001	N 1983
DAVID HAAS	AVOYELLES	LA10	009	181922	ONA 1947	EUGENE ISLAND BLK 18	OFFSHORE-STATE	LA05	990	829018	ONA 1954
DAVID HAAS	EVANGELINE	LA50	039	181922	ONA 1947	EUGENE ISLAND BLK 19	OFFSHORE-STATE	LA05	990	829019	ON 1954
DAVIS LAKE	CALDWELL	LA50	021	004162	N 1983	EUGENE ISLAND BLK 3	OFFSHORE-STATE	LA05	990	829003	N 1970
DE LARGE	TERREBONNE	LA10	109	183651	ONA 1938	EUGENE ISLAND BLK 4	OFFSHORE-STATE	LA05	990	829004	N 1959
DE QUINCY	CALCASIEU	LA10	019	189169	ONA 1949	EUGENE ISLAND BLK 7	OFFSHORE-STATE	LA05	990	829007	N 1999
DE QUINCY NORTH	CALCASIEU	LA10	019	017198	N 2003	EUGENE ISLAND BLK 8	OFFSHORE-STATE	LA05	990	829008	N 1959
DE QUINCY WEST	BEAUREGARD	LA10	011	189231	ONA 1957	EUGENE ISLAND BLK 9	OFFSHORE-STATE	LA05	990	829009	N 1980
DEEP BAYOU	CAMERON	LA10	023	185201	ONA 1960	EUNICE	ACADIA	LA10	001	229839	ONA 1949
DEEP LAKE	CAMERON	LA10	023	185356	N 1952	EUNICE	ST LANDRY	LA10	097	229839	ONA 1949
DEEP LAKE NORTH	CAMERON	LA10	023	185387	ONA 1963	EUNICE NORTH	EVANGELINE	LA10	039	229909	N 1977
DEEP SALINE	TERREBONNE	LA10	109	007571	N 1983	EUNICE NORTH	ST LANDRY	LA10	097	229909	N 1977
DEER ISLAND	TERREBONNE	LA10	109	185697	ONA 1942	FAIRCHILD BEND	CONCORDIA	LA50	029	005455	OA 1979
DEER ISLAND WEST	TERREBONNE	LA10	109	185759	OA 1958	FAIRVIEW	CONCORDIA	LA50	029	233940	OA 1950
DEER PARK	CONCORDIA	LA50	029	185790	OA 1950	FALSE RIVER	POINTE COUPEE	LA10	077	235102	N 1975
DEER PARK SW	CONCORDIA	LA50	029	010074	O 1984	FALSE RIVER	WEST BATON ROUGE	LA10	121	235102	N 1975
DELHCO	RICHLAND	LA50	083	186565	ONA 1946	FARMERVILLE	UNION	LA50	111	236203	ONA 1957
DELACROIX ISLAND	PLAQUEMINES	LA10	075	186906	ONA 1941	FARMERVILLE NORTH	UNION	LA50	111	010917	O 1984
DELARGE	TERREBONNE	LA10	109	186931	ONA 1938	FAUSSE POINTE	IBERIA	LA10	045	237195	ONA 1920
DELHI	FRANKLIN	LA50	041	187104	OA 1944	FAUSSE POINTE	ST MARTIN	LA10	099	237195	ONA 1920
DELHI	MADISON	LA50	065	187104	OA 1944	FELLOWSHIP CHURCH	CALDWELL	LA50	021	005456	N 1981
DELHI	RICHLAND	LA50	083	187104	OA 1944	FENRIS	EVANGELINE	LA10	039	238986	ONA 1960
DELHI SOUTH	FRANKLIN	LA50	041	187154	ONA 1938	FENRIS EAST	EVANGELINE	LA10	039	239003	N 1974
DELHI WEST	RICHLAND	LA50	083	187185	O 1945	FENRIS WEST	EVANGELINE	LA10	039	239017	ONA 1965
DELIA	ASSUMPTION	LA10	007	187247	N 1965	FENTON	JEFFERSON DAVIS	LA10	053	239048	N 1982
DELTA BRIDGE	TENSAS	LA50	107	016218	ONA 1974	FENTON EAST	JEFFERSON DAVIS	LA10	053	239110	ONA 1959
DELTA DUCK CLUB	PLAQUEMINES	LA10	075	187712	ONA 1941	FENTON NORTH	JEFFERSON DAVIS	LA10	053	000324	N 1998
DELTA FARMS	JEFFERSON	LA10	051	187743	ONA 1940	FENTON WEST	JEFFERSON DAVIS	LA10	053	239141	ONA 1959
DELTA FARMS	LAFOURCHE	LA10	057	187743	ONA 1940	FIDDLERS LAKE	TERREBONNE	LA10	109	240312	N 1965
DELTA FARMS WEST	LAFOURCHE	LA10	057	187774	ONA 1952	FIELDS	BEAUREGARD	LA10	011	240560	ONA 1943
DELTABRIDGE	TENSAS	LA50	107	187792	ONA 1974	FIELDS NORTH	BEAUREGARD	LA10	011	240575	OA 1975
DEMERY CREEK	NATCHITOCHE	LA50	069	187888	N 1978	FIELDS WEST	BEAUREGARD	LA10	011	240622	OA 1953
DEMERY CREEK SW	NATCHITOCHE	LA50	069	011700	N 1985	FIRE ISLAND	VERMILION	LA10	113	241676	N 1964
DENHAM SPRINGS	LIVINGSTON	LA10	063	188084	OA 1952	FISH ISLAND	IBERIA	LA10	045	241862	N 1969
DES ARC	RED RIVER	LA50	081	189386	O 1970	FISHERMANS BAY	LAFOURCHE	LA10	057	242110	N 1967
DIAMOND	PLAQUEMINES	LA10	075	190805	ONA 1958	FIVE FORKS	WINN	LA50	127	243009	N 1985
DIXIE	BOSSIER	LA50	015	193812	ONA 1929	FIVE MILE BAYOU	AVOYELLES	LA50	009	243071	OA 1963
DIXIE	CADDO	LA50	017	193812	ONA 1929	FIVE MILE BAYOU	CONCORDIA	LA50	029	243071	OA 1963
DOBBS BAY	CONCORDIA	LA50	029	004219	O 1980	FIVE MILE BAYOU	RAPIDES	LA50	079	243071	OA 1963
DODSON	WINN	LA50	127	194844	N 1971	FLAT CREEK	WINN	LA50	127	243800	N 1969
DODSON SOUTH	WINN	LA50	127	014918	N 1994	FLATWOODS	RAPIDES	LA50	079	244544	O 1945
DOG LAKE	TERREBONNE	LA10	109	195309	ONA 1937	FLOAT BAYOU	CONCORDIA	LA50	029	245443	OA 1965
DONNER	LAFOURCHE	LA10	057	197293	ONA 1958	FLOAT BAYOU NORTH	CONCORDIA	LA50	029	008133	OA 1977
DONNER	TERREBONNE	LA10	109	197293	ONA 1958	FLORENCE	VERMILION	LA10	113	245784	ONA 1952
DONNER EAST	TERREBONNE	LA10	109	197324	N 1971	FLORENCE EAST	VERMILION	LA10	113	245877	OA 1947
DORCYVILLE	IBERVILLE	LA10	047	004220	OA 1982	FLORENCE SOUTH	VERMILION	LA10	113	245908	ONA 1971
DOWDY BRANCH	CLAIBORNE	LA50	027	014922	N 1994	FOLEY	ALLEN	LA10	003	247505	ONA 1959
DOWNSVILLE	UNION	LA50	111	201292	ONA 1948	FONTENOT	ALLEN	LA10	003	247877	N 1956
DOWNSVILLE SOUTH	LINCOLN	LA50	061	201323	N 1961	FONTENOT	JEFFERSON DAVIS	LA10	053	247877	N 1956
DOWNSVILLE SOUTH	UNION	LA50	111	201323	N 1961	FONTENOT NE	ALLEN	LA10	003	247908	N 1966
DOYLINE	WEBSTER	LA50	119	017237	N 2003	FORDOCHE	POINTE COUPEE	LA10	077	248466	ONA 1949
DRAKES BAY	PLAQUEMINES	LA10	075	202056	ONA 1977	FOREST GROVE SCHOOL	CLAIBORNE	LA50	027	248683	N 1966
DREW	OUACHITA	LA50	073	202517	N 1966	FORKED ISLAND	VERMILION	LA10	113	005463	N 1978
DREW SOUTH	OUACHITA	LA50	073	202548	N 1957	FORT JACKSON	PLAQUEMINES	LA10	075	250326	N 1955
DRISCOLL	BIENVILLE	LA50	013	202920	N 1936	FORT JESSUP	NATCHITOCHE	LA50	069	250357	ONA 1961
DRISCOLL	JACKSON	LA50	049	202920	N 1936	FORT JESSUP	SABINE	LA50	08		



# LOUISIANA

Field Name	County Name	State Sub	Co Code	Field Code	Field Disc Type Year	Field Name	County Name	State Sub	Co Code	Field Code	Field Disc Type Year
FRESH WATER BAYOU NORTH	VERMILION	LA10	113	257999	ONA 1958	HALTER ISLAND	TERREBONNE	LA10	109	301057	ONA 1953
FREY	ACADIA	LA10	001	258092	N 1983	HAPPY JACK	PLAQUEMINES	LA10	075	304318	N 1973
FRISCO	POINTE COUPEE	LA10	077	258557	OA 1956	HAPPYTOWN	IBERVILLE	LA10	047	304684	ONA 1938
FROG LAKE	IBERVILLE	LA10	047	005467	ONA 1978	HAPPYTOWN	ST MARTIN	LA10	099	304684	ONA 1938
FROG LAKE	ST MARTIN	LA10	099	005467	ONA 1978	HAPPYTOWN SOUTH	ST LANDRY	LA10	097	304715	ONA 1960
FROGMORE	CONCORDIA	LA50	029	258805	OA 1958	HAPPYTOWN SOUTH	ST MARTIN	LA10	099	304715	ONA 1960
FROGMORE NE	CONCORDIA	LA50	029	009094	O 1984	HARD BARGAIN	TENSAS	LA50	107	304994	OA 1961
FULLERTON	VERNON	LA50	115	259999	OA 1997	HARGROVE	CALDWELL	LA50	021	306141	N 1982
FULTON	BEAUREGARD	LA10	011	260309	ONA 1956	HARGROVE NORTH	CALDWELL	LA50	021	011145	N 1986
FULTON SOUTH	BEAUREGARD	LA10	011	260588	OA 1977	HARMONY CHURCH	ALLEN	LA10	003	306606	ONA 1955
FUNNY LOUIS BAYOU	LASALLE	LA50	059	260681	N 1941	HARMONY CHURCH SOUTH	ALLEN	LA10	003	009771	ONA 1984
GAHAGAN	DE SOTO	LA50	031	263015	ONA 1944	HARPER	BIENVILLE	LA50	013	306916	N 1998
GAHAGAN	RED RIVER	LA50	081	263015	ONA 1944	HARPER	NATCHITOCHE	LA50	069	306916	N 1998
GAINESVILLE	WINN	LA50	127	263201	N 1984	HARRISONBURG	CATAHOULA	LA50	025	307784	OA 1955
GALBRAITH	NATCHITOCHE	LA50	069	263480	OA 1970	HARRISONBURG SOUTH	CATAHOULA	LA50	025	017077	N 2000
GANSVILLE	WINN	LA50	127	009096	N 1984	HATHAWAY	JEFFERSON DAVIS	LA10	053	309923	N 1963
GARDEN CITY	ST MARTIN	LA10	099	265092	ONA 1956	HATTAWAY BRANCH	WINN	LA50	127	309926	N 1977
GARDEN CITY	ST MARY	LA10	101	265092	ONA 1956	HAUGHTON	BOSSIER	LA50	015	310055	N 1975
GARDEN ISLAND BAY	PLAQUEMINES	LA10	075	265340	ONA 1935	HAYES	CALCASIEU	LA10	019	311132	ONA 1942
GARDEN ISLAND BAY NORTH	PLAQUEMINES	LA10	075	005470	N 1981	HAYES	JEFFERSON DAVIS	LA10	053	311132	ONA 1942
GARYVILLE NORTH	ST JOHN THE BAPTIST	LA10	095	267107	OA 1962	HAYES NORTH	CALCASIEU	LA10	019	311163	ONA 1960
GAY ISLAND	DE SOTO	LA50	031	268037	ONA 1958	HAYES SOUTH	CAMERON	LA10	023	311194	N 1971
GAY ISLAND	RED RIVER	LA50	081	268037	ONA 1958	HAYES SOUTH	JEFFERSON DAVIS	LA10	053	311194	N 1971
GAYLES	CADDO	LA50	017	268130	N 1967	HAYNESVILLE	CLAIBORNE	LA50	027	311380	ONA 1921
GHEENS	LAFOURCHE	LA10	057	011734	N 1986	HAYNESVILLE	WEBSTER	LA50	119	311380	ONA 1921
GIBSLAND	BIENVILLE	LA50	013	015965	N 1999	HAYNESVILLE EAST	CLAIBORNE	LA50	027	311411	ONA 1945
GIBSON	TERREBONNE	LA10	019	271487	ONA 1937	HELENA	TENSAS	LA50	107	314907	ONA 1952
GILES BEND	CONCORDIA	LA50	029	272479	O 1971	HELL HOLE BAYOU	VERMILION	LA10	113	315093	ONA 1965
GILLIS-ENGLISH BAYOU	CALCASIEU	LA10	019	273316	ONA 1934	HELL HOLE BAYOU NORTH	VERMILION	LA10	113	012186	N 1986
GILLIS-ENGLISH BAYOU NORTH	CALCASIEU	LA10	019	000127	N 1997	HESTER	ST JAMES	LA10	093	319154	ONA 1938
GIRARD	RICHLAND	LA50	083	273998	N 1965	HIBBS LAKE	CATAHOULA	LA50	025	008160	O 1983
GLADE	CATAHOULA	LA50	025	274479	O 1968	HICKORY BRANCH	CALCASIEU	LA10	019	320511	N 1949
GLADE BAYOU	TENSAS	LA50	107	274510	OA 1962	HICKORY VALLEY	WINN	LA50	127	320883	N 1969
GLENMORA	RAPIDES	LA10	079	276618	ONA 1950	HICKORY VALLEY NE	WINN	LA50	127	320887	N 1976
GLENMORA SOUTH	EVANGELINE	LA10	039	015390	N 1995	HICKORY VALLEY NORTH	WINN	LA50	127	320890	N 1974
GO AROUND BAYOU	CAMERON	LA10	023	277533	N 1955	HICKORY VALLEY WEST	WINN	LA50	127	320906	N 1974
GOLD MINE	ST JOHN THE BAPTIST	LA10	095	278201	N 1976	HICO-KNOWLES	LINCOLN	LA50	061	321038	ONA 1945
GOLDEN MEADOW	LAFOURCHE	LA10	057	278432	ONA 1938	HIGH ISLAND	CAMERON	LA10	023	321720	ONA 1959
GOLDEN MEADOW	TERREBONNE	LA10	109	278432	ONA 1938	HINESTON	RAPIDES	LA50	079	323983	OA 1953
GOLDEN MEADOW EAST	LAFOURCHE	LA10	057	278463	ONA 1952	HODGE	BIENVILLE	LA50	013	326030	N 1961
GONZALES	ASCENSION	LA10	005	279641	ONA 1961	HODGE	JACKSON	LA50	049	326030	N 1961
GONZALES SOUTH	ASCENSION	LA10	005	010090	OA 1985	HODGE NE	JACKSON	LA50	049	326046	N 1974
GOOD HOPE	ST CHARLES	LA10	089	279796	ONA 1944	HOG BAYOU	CAMERON	LA10	023	326526	ON 1948
GOOD HOPE EAST	JEFFERSON	LA10	051	279827	ONA 1962	HOG BAYOU	OFFSHORE-STATE	LA05	990	326526	ONA 1948
GOOD HOPE EAST	ST CHARLES	LA10	089	279827	ONA 1962	HOG PEN LAKE	CONCORDIA	LA50	029	326619	OA 1964
GOOSE LAKE	CONCORDIA	LA50	029	280695	OA 1965	HOLDEN	LIVINGSTON	LA10	063	327332	O 1985
GORDON	BEAUREGARD	LA10	011	280912	ONA 1944	HOLLY	DE SOTO	LA50	031	328510	ONA 1928
GORDON NORTH	BEAUREGARD	LA10	011	281005	ONA 1948	HOLLY BEACH	CAMERON	LA10	023	328541	N 1948
GORDON SOUTH	BEAUREGARD	LA10	011	281098	O 1964	HOLLY BEACH EAST	CAMERON	LA10	023	328572	N 1967
GORDON SW	BEAUREGARD	LA10	011	009135	ONA 1984	HOLLY NORTH	DE SOTO	LA50	031	328665	N 1965
GORDON SW	CALCASIEU	LA10	019	009135	ON 1984	HOLLY RIDGE	TENSAS	LA50	107	328727	ONA 1943
GORDON WEST	BEAUREGARD	LA10	011	281222	ONA 1967	HOLLY SPRINGS	CLAIBORNE	LA50	027	328768	OA 1986
GORUM	NATCHITOCHE	LA50	069	281687	OA 1948	HOLLYWOOD	TERREBONNE	LA10	109	328851	N 1953
GRAND BAY	PLAQUEMINES	LA10	075	284152	ONA 1938	HOLLYWOOD NORTH	TERREBONNE	LA10	109	328882	O 1964
GRAND BAY NW	PLAQUEMINES	LA10	075	284183	N 1970	HOLMWOOD	CALCASIEU	LA10	019	329223	ONA 1947
GRAND BAYOU	ASSUMPTION	LA10	007	284214	ONA 1968	HOLMWOOD SW	CALCASIEU	LA10	019	015989	OA 1996
GRAND BOIS	LAFOURCHE	LA10	057	016224	ONA 1982	HOLMWOOD WEST	CALCASIEU	LA10	019	329254	N 1956
GRAND CANE	DE SOTO	LA50	031	284245	ONA 1941	HOLUM	CALDWELL	LA50	021	012991	N 1988
GRAND CANE NORTH	DE SOTO	LA50	031	284276	ONA 1952	HOMER	CLAIBORNE	LA50	027	329874	ONA 1919
GRAND CHENIERE	CAMERON	LA10	023	284338	ONA 1947	HOMER	WEBSTER	LA50	119	329874	ONA 1919
GRAND CHENIERE NORTH	CAMERON	LA10	023	005474	N 1980	HOMER NE	CLAIBORNE	LA50	027	005485	OA 1982
GRAND CHENIERE SOUTH	CAMERON	LA10	023	284369	N 1954	HOMER NORTH	CLAIBORNE	LA50	027	329905	ON 1962
GRAND COTEAU	ST LANDRY	LA10	097	284400	ONA 1955	HONEY BRAKE LAKE	CATAHOULA	LA50	025	330680	O 1971
GRAND COULEE	ACADIA	LA10	001	284431	ONA 1955	HONORE	BOSSIER	LA50	015	330804	ONA 1957
GRAND ISLE BLK 16	OFFSHORE-STATE	LA05	990	842016	ONA 1948	HONORE	CADDO	LA50	017	330804	ONA 1957
GRAND ISLE BLK 18	OFFSHORE-STATE	LA05	990	842018	ONA 1948	HOPE EAST	RED RIVER	LA50	081	331579	N 1966
GRAND ISLE BLK 25	OFFSHORE-STATE	LA05	990	842025	N 1961	HOPE VILLA	EAST BATON ROUGE	LA10	033	331734	OA 1943
GRAND ISLE BLK 3	OFFSHORE-STATE	LA05	990	842003	N 2006	HOPEDALE LAGOON	ST BERNARD	LA10	087	331749	N 1974
GRAND LAKE	CAMERON	LA10	023	284524	ONA 1939	HOPEDALE LAGOON NORTH	ST BERNARD	LA10	087	018552	N 2006
GRAND LAKE SOUTH	CAMERON	LA10	023	005475	N 1979	HORSESHOE	CONCORDIA	LA50	029	333315	OA 1953
GRAND LAKE SW	CAMERON	LA10	023	012176	N 1986	HORSESHOE BAYOU	ST MARY	LA10	101	333346	ONA 1937
GRAND LOUIS BAYOU	EVANGELINE	LA10	039	005476	OA 1978	HORSESHOE BAYOU SW	ST MARY	LA10	101	012189	N 1985
GRAND PRAIRIE	ST LANDRY	LA10	097	017076	O 2002	HORSESHOE NORTH	CONCORDIA	LA50	029	333470	OA 1959
GRAND RIVER	IBERVILLE	LA10	047	284648	ONA 1967	HORSESHOE SOUTH	CONCORDIA	LA50	029	005488	O 1981
GRANDBOIS	LAFOURCHE	LA10	057	005477	ONA 1981	HOSPITAL BAYOU	LAFOURCHE	LA10	057	333904	ONA 1972
GRASSY LAKE	RED RIVER	LA50	081	286062	N 1975	HOUMA	LAFOURCHE	LA10	057	334493	N 1935
GRAVEYARD ISLAND	ASSUMPTION	LA10	007	286337	OA 1978	HOUMA	TERREBONNE	LA10	109	334493	N 1935
GRAYS CREEK	LIVINGSTON	LA10	063	012879	N 1988	HOUMA NE	LAFOURCHE	LA10	057	334555	N 1964
GRAYSON	CALDWELL	LA50	021	286880	N 1969	HOUMA NORTH	TERREBONNE	LA10	109	334586	O 1947
GRAYSON NORTH	CALDWELL	LA50	021	286942	N 1972	HOUMA SE	TERREBONNE	LA10	109	334617	N 1954
GRAYSON SOUTH	CALDWELL	LA50	021	286973	N 1980	HOUMA SOUTH	TERREBONNE	LA10	109	334648	ONA 1938
GREEN LAKE	WEST BATON ROUGE	LA10	121	288244	ONA 1977	HOUSTON RIVER	CALCASIEU	LA10	019	000128	OA 1997
GREENLAW	TANGIPAHOA	LA10	105	005478	OA 1981	HUDSON BRAKE	CATAHOULA	LA50	025	336788	O 1970
GREENS BAYOU	CONCORDIA	LA50	029	289298	O 1983	HUMBLE LAKE	CALDWELL	LA50	021	338483	N 1976
GREENSBURG	ST HELENA	LA10	091	289360	OA 1981	HUMPHREYS	TERREBONNE	LA10	109	338989	N 1956
GREENSBURG EAST	ST HELENA	LA10	091	289391	O 1993	HUMPHREYS SOUTH	TERREBONNE	LA10	109	339020	N 1956
GREENSBURG NE	ST HELENA	LA10	091	289422	OA 1983	HUNTER	DE SOTO	LA50	031	339578	O 1961
GREENWOOD-WASKOM	CADDO	LA50	017	290197	ONA 1916	HURRICANE CREEK	ALLEN	LA10	003	340601	ON 1948
GROGAN	DE SOTO	LA50	031	292243	ONA 1937	HURRICANE CREEK	BEAUREGARD	LA10	011	340601	ONA 1948
GROGAN	NATCHITOCHE	LA50	069	292243	ONA 1937	HURRICANE CREEK EAST	ALLEN	LA10	003	340632	N 1953
GROGAN	SABINE	LA50	085	292243	ONA 1937	HURRICANE CREEK EAST	BEAUREGARD	LA10	011	340632	N 1953
GROSSE ISLE	VERMILION	LA10	113	292429	ONA 1958	IATT CREEK	WINN	LA50	127	011160	N 1985
GROSSE SAVANNE	CAMERON	LA10	023	292460	OA 1956	IBERIA	IBERIA	LA10	045	343145	ONA 1917
GROSSE TETE	IBERVILLE	LA10	047	292491	ONA 1951	INDIAN BAYOU	LASALLE	LA50	059	345076	OA 1941
GROSSE TETE	WEST BATON ROUGE	LA10	121	292491	ONA 1951	INDIAN BAYOU SOUTH	LASALLE	LA50	059	345085	O 1973
GUEYDAN	ACADIA	LA10	001	293902	ONA 1932	INDIAN CREEK	JACKSON	LA50	049	345200	N 1982
GUEYDAN CANAL	VERMILION	LA10	113	293902	ONA 1932	INDIAN LAKE	FRANKLIN	LA50	041	345355	N 1947
GUEYDAN EAST	VERMILION	LA10	113	003539	N 1982	INDIAN LAKE	MADISON	LA50	065	345355	N 1947
GUEYDAN EAST	ACADIA	LA10	001	293912	N 1973	INDIAN VILLAGE	JEFFERSON DAVIS	LA10	053	345634	ONA 1944
GUEYDAN SE	VERMILION	LA10	113	293912	N 1973	INDIAN VILLAGE NORTH	ALLEN	LA10	003	345641	ONA 1980
GUEYDAN SW NEW	VERMILION	LA10	113	293933	ONA 1954	INDIGO BAYOU	IBERVILLE	LA10	047	005494	OA 1981
GUEYDAN SW OLD	VERMILION	LA10	113	293959	N 1970	INTRACOASTAL CITY	VERMILION	LA10	113	347370	ONA 1955
GUEYDAN WEST	VERMILION	LA10	113	293964	N 1960	IOTA	ACADIA	LA10	001	347680	ONA 1945
GUEYDAN WEST	CAMERON	LA10	023	293995	ONA 1938	IOWA	CALCASIEU	LA10	019	347711	ONA 1931
GUM COVE	VERMILION	LA10	113	293995	ONA 1938	IOWA	CAMERON	LA10	023	347711	ONA 1931
GUM COVE	CALCASIEU	LA10	019	294491	ONA 1944	IOWA	JEFFERSON DAVIS	LA10	053	34771	



Field Name	County Name	State Sub	Co Code	Field Code	Field Disc Type Year	Field Name	County Name	State Sub	Co Code	Field Code	Field Disc Type Year
JAMESTOWN	BIENVILLE	LA50	013	354432	ON 1970	LAKE CHARLES SOUTH	CALCASIEU	LA10	019	395703	ONA 1944
JAMESTOWN	WEBSTER	LA50	119	354432	ON 1970	LAKE CHICOT	IBERIA	LA10	045	395734	ONA 1944
JEANERETTE	IBERIA	LA10	045	356564	ONA 1935	LAKE CHICOT	ST MARTIN	LA10	099	395734	ONA 1944
JEANERETTE	ST MARTIN	LA10	099	356564	ONA 1935	LAKE CURRY	CATAHOULA	LA50	025	396075	OA 1961
JEANERETTE	ST MARY	LA10	101	356564	ONA 1935	LAKE CURRY	CONCORDIA	LA50	029	396075	OA 1961
JEFFERSON ISLAND	IBERIA	LA10	045	356843	ONA 1938	LAKE DE CADE	TERREBONNE	LA10	109	396199	ONA 1942
JEFFERSON ISLAND	VERMILION	LA10	113	356843	ONA 1938	LAKE DE CADE EAST	TERREBONNE	LA10	109	396230	ONA 1965
JENA AIRPORT	LASALLE	LA50	059	003370	ONA 1980	LAKE DE CADE SOUTH	TERREBONNE	LA10	109	012211	N 1987
JENA SOUTH	LASALLE	LA50	059	357277	ONA 1941	LAKE DES ALLEMANDS	ST CHARLES	LA10	089	396261	ONA 1955
JENNINGS	ACADIA	LA10	001	357618	ONA 1901	LAKE DES ALLEMANDS	ST JOHN THE BAPTIST	LA10	095	396261	ONA 1955
JENNINGS NORTH	ACADIA	LA10	001	357680	ONA 1957	LAKE END	NATCHITOCHE	LA50	069	396323	ONA 1942
JENNINGS NORTH	JEFFERSON DAVIS	LA10	053	357680	ONA 1957	LAKE END	RED RIVER	LA50	081	396323	ONA 1942
JENNINGS SOUTH	JEFFERSON DAVIS	LA10	053	357804	ONA 1936	LAKE ENFERMER	LAFOURCHE	LA10	057	396354	ONA 1955
JENNINGS TOWNSITE	JEFFERSON DAVIS	LA10	053	357850	ONA 1974	LAKE FERME	IBERIA	LA10	045	396416	N 1964
JENNINGS WEST	JEFFERSON DAVIS	LA10	053	357866	N 1983	LAKE FERME WEST	IBERIA	LA10	045	396447	N 1966
JOE MCHUGH	LAFOURCHE	LA10	057	360828	N 1975	LAKE FIELDS	LAFOURCHE	LA10	057	396509	N 1956
JOHNSON BRANCH	CADDO	LA50	017	361902	N 1975	LAKE FORMOSA	TENSAS	LA50	107	396540	ONA 1956
JOHNSONS BAYOU	CAMERON	LA10	023	362282	ONA 1946	LAKE FORTUNA	ST BERNARD	LA10	087	396571	ONA 1953
JOHNSONS BAYOU NW	CAMERON	LA10	023	362287	N 1974	LAKE GERO	TERREBONNE	LA10	109	396633	ON 1970
JOHNSONS BAYOU WEST	CAMERON	LA10	023	362290	ONA 1971	LAKE HATCH	TERREBONNE	LA10	109	396664	ONA 1948
JONESBORO	JACKSON	LA50	049	005503	N 1981	LAKE HERMITAGE	PLAQUEMINES	LA10	075	396695	ONA 1934
JONESVILLE	CATAHOULA	LA50	025	363781	OA 1946	LAKE LA ROSE	ST MARTIN	LA10	099	396850	N 1958
JOSEPH BRANCH	ST HELENA	LA10	091	008174	O 1982	LAKE LERY	PLAQUEMINES	LA10	075	396881	N 1966
JOYCE	WINN	LA50	127	364680	O 1949	LAKE LERY	ST BERNARD	LA10	087	396881	N 1966
JUANITA	BEAUREGARD	LA10	011	365216	OA 1953	LAKE LERY WEST	PLAQUEMINES	LA10	075	017894	N 2005
JUANITA WEST	BEAUREGARD	LA10	011	365247	OA 1955	LAKE LONG	LAFOURCHE	LA10	057	396912	ONA 1937
JUDGE DIGBY	POINTE COUPEE	LA10	077	365535	N 1977	LAKE LONG	TERREBONNE	LA10	109	396912	ONA 1937
JUDICE	LAFALETTE	LA10	055	365588	N 1959	LAKE MARYDALE	TENSAS	LA50	107	397067	ONA 1958
JUSTINA	TENSAS	LA50	107	366828	ONA 1956	LAKE MARYDALE NORTH	TENSAS	LA50	107	397098	ONA 1959
KAPLAN	VERMILION	LA10	113	369038	ONA 1960	LAKE MAUREPAS	LIVINGSTON	LA10	063	397129	OA 1951
KAPLAN NW	VERMILION	LA10	113	369069	OA 1964	LAKE MAUREPAS	ST JOHN THE BAPTIST	LA10	095	397129	OA 1951
KAPLAN SOUTH	VERMILION	LA10	113	369100	ONA 1955	LAKE MAUREPAS SOUTH	ST JOHN THE BAPTIST	LA10	095	397160	N 1964
KEITHVILLE	CADDO	LA50	017	372247	ON 1952	LAKE MISERE	CAMERON	LA10	023	397284	ONA 1950
KEITHVILLE	DE SOTO	LA50	031	372247	ON 1952	LAKE MISERE SOUTH	CAMERON	LA10	023	397315	ONA 1966
KELLEYS	JACKSON	LA50	049	372743	ONA 1963	LAKE MONGOULOIS	ST MARTIN	LA10	099	397346	ONA 1939
KELLY SCHOOL	CALDWELL	LA50	021	373100	N 1980	LAKE OPHELIA	AVOYELLES	LA50	009	397439	OA 1963
KENILWORTH	ST BERNARD	LA10	087	374510	ONA 1939	LAKE OPHELIA EAST	AVOYELLES	LA50	009	397470	OA 1963
KENILWORTH NW	ST BERNARD	LA10	087	018553	N 2006	LAKE PAGIE	TERREBONNE	LA10	109	397501	ONA 1958
KENMORE	POINTE COUPEE	LA10	077	374727	ONA 1960	LAKE PAGIE SW	TERREBONNE	LA10	109	017835	N 2005
KENNER	JEFFERSON	LA10	051	375037	ONA 1956	LAKE PALOURDE	ST MARTIN	LA10	099	397532	N 1957
KENNER	ST CHARLES	LA10	089	375037	ONA 1956	LAKE PALOURDE	ST MARY	LA10	101	397532	N 1957
KENT BAYOU	TERREBONNE	LA10	109	375316	ONA 1950	LAKE PALOURDE EAST	ASSUMPTION	LA10	007	397563	ONA 1954
KENT BAYOU NORTH	TERREBONNE	LA10	109	008182	N 1966	LAKE PALOURDE EAST	ST MARTIN	LA10	099	397563	ONA 1954
KEPPLER CREEK	JACKSON	LA50	049	376070	N 1974	LAKE PELTO	TERREBONNE	LA10	109	397656	ONA 1929
KICKAPOO	DE SOTO	LA50	031	378099	OA 1947	LAKE PETIT	PLAQUEMINES	LA10	075	397663	N 1981
KILGORE SLOUGH	SABINE	LA50	085	378533	O 1956	LAKE PONCHARTRAIN EAST BLK 14	ST TAMMANY	LA10	103	017050	N 1979
KILLENS FERRY	FRANKLIN	LA50	041	378657	ONA 1946	LAKE RACCOURCI	LAFOURCHE	LA10	057	397749	ONA 1949
KILLENS FERRY	TENSAS	LA50	107	378657	ONA 1946	LAKE RACCOURCI	TERREBONNE	LA10	109	397749	ONA 1949
KINCAID BAYOU	CATAHOULA	LA50	025	379091	OA 1961	LAKE ROSEAU	AVOYELLES	LA50	009	397780	O 1963
KINCAID BAYOU	CONCORDIA	LA50	029	379091	OA 1961	LAKE ROSEMOUND	WEST FELICIANA	LA10	125	010503	N 1985
KINCAID BAYOU EAST	CATAHOULA	LA50	025	379122	O 1968	LAKE ROSEMOUND NE	WEST FELICIANA	LA10	125	015400	N 1994
KINCAID BAYOU EAST	CONCORDIA	LA50	029	379122	O 1968	LAKE SALVADOR	JEFFERSON	LA10	051	397811	ON 1940
KINDER	ALLEN	LA10	003	379215	ONA 1953	LAKE SALVADOR	LAFOURCHE	LA10	057	397811	ONA 1940
KINDER	JEFFERSON DAVIS	LA10	053	379215	ONA 1953	LAKE SALVADOR	ST CHARLES	LA10	089	397811	ONA 1940
KINDER SW	ALLEN	LA10	003	379246	N 1961	LAKE SALVADOR NE	JEFFERSON	LA10	051	397842	N 1958
KINDER SW	JEFFERSON DAVIS	LA10	053	379246	N 1961	LAKE SAND	IBERIA	LA10	045	397873	ONA 1949
KING HILL	NATCHITOCHE	LA50	069	008185	N 1981	LAKE SAND	ST MARY	LA10	101	397873	ONA 1949
KINGS BAYOU	CAMERON	LA10	023	379990	ONA 1956	LAKE SAND EAST	ST MARY	LA10	101	397904	ONA 1958
KINGS BAYOU WEST	CAMERON	LA10	023	005507	N 1980	LAKE ST CATHERINE	ORLEANS	LA10	071	398028	N 1958
KINGS DOME	BIENVILLE	LA50	013	000199	N 2003	LAKE ST JOHN	CONCORDIA	LA50	029	398059	ONA 1942
KINGS POINT	TENSAS	LA50	107	005508	O 1980	LAKE ST JOHN	TENSAS	LA50	107	398059	ONA 1942
KINGS RIDGE	LAFOURCHE	LA10	057	380083	ONA 1955	LAKE ST JOHN NE	TENSAS	LA50	107	398090	N 1967
KINGSTON	DE SOTO	LA50	031	380238	N 1957	LAKE ST JOSEPH	TENSAS	LA50	107	398121	OA 1950
KISATCHIE BAYOU	NATCHITOCHE	LA50	069	015990	O 1996	LAKE TOM	IBERIA	LA10	045	398214	N 1965
KLONDIKE	IBERVILLE	LA10	047	382858	OA 1961	LAKE VALERIE	ST MARTIN	LA10	099	398431	OA 1970
KLONDIKE	POINTE COUPEE	LA10	077	382858	OA 1961	LAKE VERRER	ASSUMPTION	LA10	007	398462	N 1969
KLONDIKE CREEK	SABINE	LA50	085	382865	O 1980	LAKE VERRER EAST	ASSUMPTION	LA10	007	398493	ONA 1952
KLONDIKE SOUTH	IBERVILLE	LA10	047	382920	N 1963	LAKE VERRER WEST	ASSUMPTION	LA10	007	398524	ONA 1938
KOLIN	RAPIDES	LA50	079	385408	O 1958	LAKE VERRER WEST	ST MARTIN	LA10	099	398524	ONA 1938
KRAEMER	LAFOURCHE	LA10	057	386757	OA 1953	LAKE WASHINGTON	PLAQUEMINES	LA10	075	398617	ONA 1931
KRAEMER SOUTH	LAFOURCHE	LA10	057	386788	ONA 1968	LAKESIDE	CAMERON	LA10	023	398741	ONA 1941
KROTZ SPRINGS	POINTE COUPEE	LA10	077	387904	ONA 1942	LAMAR	FRANKLIN	LA50	041	399051	ONA 1945
KROTZ SPRINGS	ST LANDRY	LA10	097	387904	ONA 1942	LAPEYROUSE	TERREBONNE	LA10	109	401903	ONA 1941
LA PICE	ASSUMPTION	LA10	007	391890	ONA 1939	LAROSE	LAFOURCHE	LA10	057	402492	ONA 1953
LA PICE	ST JAMES	LA10	093	391890	ONA 1939	LAROSE NE	LAFOURCHE	LA10	057	402523	
LA PLACE	ST JOHN THE BAPTIST	LA10	095	391921	ONA 1938	LARTO	CATAHOULA	LA50	025	402740	O 1964
LAC BLANC	VERMILION	LA10	113	393192	ONA 1957	LARTO LAKE	CATAHOULA	LA50	025	402771	OA 1941
LACASSINE	JEFFERSON DAVIS	LA10	053	393280	N 1977	LARTO LAKE EAST	CATAHOULA	LA50	025	402802	O 1976
LACASSINE REFUGE	CAMERON	LA10	023	393285	N 1959	LARTO LAKE SOUTH	CATAHOULA	LA50	025	402833	OA 1949
LACHUTE	CADDO	LA50	017	393564	N 1969	LAUREL GROVE	LAFOURCHE	LA10	057	404135	N 1952
LACHUTE	RED RIVER	LA50	081	393564	N 1969	LAUREL GROVE NORTH	LAFOURCHE	LA10	057	004986	N 1982
LACOUR	POINTE COUPEE	LA10	077	014779	OA 1994	LAUREL RIDGE	ASCENSION	LA10	005	404197	ONA 1944
LAFALETTE	LAFALETTE	LA10	055	394091	OA 1958	LAUREL RIDGE	IBERVILLE	LA10	047	404197	ONA 1944
LAFFITE	JEFFERSON	LA10	051	394277	ONA 1935	LAWSON	ACADIA	LA10	001	405468	ONA 1963
LAFFITE	PLAQUEMINES	LA10	075	394277	ONA 1935	LAWTELL	ST LANDRY	LA10	097	405561	N 1956
LAFOURCHE CROSSING	LAFOURCHE	LA10	057	394401	ONA 1939	LE BLANC	ALLEN	LA10	003	407197	ONA 1955
LAKE ARTHUR	CAMERON	LA10	023	394959	ONA 1937	LE BLANC EAST	ALLEN	LA10	003	407228	ONA 1966
LAKE ARTHUR	JEFFERSON DAVIS	LA10	053	394959	ONA 1937	LE BLANC WEST	ALLEN	LA10	003	407259	OA 1966
LAKE ARTHUR EAST	JEFFERSON DAVIS	LA10	053	394990	N 1963	LEATHERMAN CREEK	CLAIBORNE	LA50	027	407009	ONA 1975
LAKE ARTHUR SOUTH	ACADIA	LA10	001	395021	N 1955	LECOMPT	RAPIDES	LA50	079	407352	O 1961
LAKE ARTHUR SOUTH	JEFFERSON DAVIS	LA10	053	395021	N 1955	LEEVI	LAFOURCHE	LA10	057	408313	ONA 1931
LAKE ARTHUR SOUTH	VERMILION	LA10	113	395021	N 1955	LEEVI	LAFOURCHE	LA10	057	005521	OA 1982
LAKE ARTHUR SW	CAMERON	LA10	023	395052	ONA 1963	LELEUX	ACADIA	LA10	001	409367	ONA 1954
LAKE ARTHUR SW	JEFFERSON DAVIS	LA10	053	395052	ONA 1963	LELEUX	VERMILION	LA10	113	409367	ONA 1954
LAKE ARTHUR SW	VERMILION	LA10	113	395052	ONA 1963	LELEUX WEST	ACADIA	LA10	001	409398	ONA 1962
LAKE ARTHUR WEST	JEFFERSON DAVIS	LA10	053	395083	ONA 1957	LELEUX WEST	VERMILION	LA10	113	409398	ONA 1962
LAKE ATHANASIO	ST BERNARD	LA10	087	395145	OA 1955	LEROY	VERMILION	LA10	113	411227	ONA 1955
LAKE BARRE	LAFOURCHE	LA10	057	395176	ONA 1929	LEROY NORTH	LAFALETTE	LA10	055	411289	N 1957
LAKE BARRE	TERREBONNE	LA10	109	395176	ONA 1929	LEROY NORTH	VERMILION	LA10	113	411289	N 1957
LAKE BISTINEAU	BIENVILLE	LA50	013	395331	N 1916	LEWISBURG	ACADIA	LA10	001	412250	ONA 1941
LAKE BISTINEAU	BOSSIER	LA50	015	395331	N 1916	LEWISBURG	ST LANDRY	LA10	097	412250	ONA 1941
LAKE BISTINEAU	WEBSTER	LA50	119	395331	N 1916	LEWISBURG NE	ST LANDRY	LA10	097	412275	N 1983
LAKE BOEUF	LAFOURCHE	LA10	057	395424	ONA 1956	LEWISBURG NORTH	ST LANDRY	LA10	097	412281	O 1949
LAKE BOEUF NW	LAFOURCHE	LA10	057	395449	OA 1973	LEWISBURG SOUTH	ACADIA	LA10	001	412312	ONA 1943
LAKE BOEUF SW	LAFOURCHE	LA10	057	395455	ONA 1959	LEWISBURG SOUTH	ST LANDRY	LA10	097	412312	ONA 1943

# LOUISIANA

Field Name	County Name	State Sub	Co Code	Field Code	Field Type	Field Disc Year	Field Name	County Name	State Sub	Co Code	Field Code	Field Type	Field Disc Year
LIRETTE	TERREBONNE	LA10	109	416738	ONA	1937	MANGHAM	RICHLAND	LA50	083	443565	O	1959
LISBON	CLAIBORNE	LA50	027	416831	ONA	1936	MANIFEST	CATAHOULA	LA50	025	443627	O	1942
LISBON	LINCOLN	LA50	061	416831	ONA	1936	MANILA VILLAGE	JEFFERSON	LA10	051	443720	ONA	1949
LISBON WEST	CLAIBORNE	LA50	027	417110	ONA	1955	MANILA VILLAGE	PLAQUEMINES	LA10	075	443720	ONA	1949
LISMORE LANDING	CONCORDIA	LA50	029	417296	OA	1951	MANILA VILLAGE SE	PLAQUEMINES	LA10	075	009841	OA	1985
LISMORE LANDING EAST	CONCORDIA	LA50	029	010513	O	1984	MANSFIELD	DE SOTO	LA50	031	444464	N	1966
LITTLE BARNES CREEK	BEAUREGARD	LA10	011	003025	ONA	1981	MARCEAUX ISLAND	CAMERON	LA10	023	009105	N	1997
LITTLE BAY	ST MARY	LA10	101	417668	N	1969	MARINGOUIN	IBERVILLE	LA10	047	447719	O	1952
LITTLE BAYOU	LASALLE	LA50	059	417699	O	1954	MARINGOUIN SE	IBERVILLE	LA10	047	010532	O	1985
LITTLE CHENIERE	CAMERON	LA10	023	418164	ONA	1940	MARINGOUIN WEST	IBERVILLE	LA10	047	447750	ONA	1969
LITTLE CHENIERE EAST	CAMERON	LA10	023	014673	N	1992	MARION	UNION	LA50	111	447781	O	1952
LITTLE CHENIERE RIDGE	CAMERON	LA10	023	418195	ONA	1959	MARKSVILLE	AVOYELLES	LA50	009	448525	OA	1948
LITTLE CODORIE BAYOU	TERREBONNE	LA10	109	011782	N	1983	MARKSVILLE TOWNSITE	AVOYELLES	LA50	009	448530	OA	1977
LITTLE COMITE CREEK	EAST FELICIANA	LA10	037	014983	N	1994	MARRERO	JEFFERSON	LA10	051	449052	ONA	1956
LITTLE CREEK	GRANT	LA50	043	418412	ONA	1938	MARRERO	ST CHARLES	LA10	089	449052	ONA	1956
LITTLE CREEK	LASALLE	LA50	059	418412	ONA	1938	MARTIN	RED RIVER	LA50	081	449889	N	1981
LITTLE LAKE	JEFFERSON	LA10	051	418846	ONA	1948	MARTINS ISLAND	ST CHARLES	LA10	089	005866	N	1979
LITTLE LAKE	LAFOURCHE	LA10	057	418846	ONA	1948	MASTERS CREEK	RAPIDES	LA50	079	452106	N	1979
LITTLE LAKE SOUTH	JEFFERSON	LA10	051	418877	ONA	1956	MASTERS CREEK	VERNON	LA50	115	452106	N	1979
LITTLE LAKE SOUTH	LAFOURCHE	LA10	057	418877	ONA	1956	MASTERS CREEK SOUTH	ALLEN	LA10	003	000501	OA	1998
LITTLE PECAN LAKE	CAMERON	LA10	023	419156	ONA	1952	MASTERS CREEK SOUTH	RAPIDES	LA10	079	000501	OA	1998
LITTLE PRAIRIE	ASCENSION	LA10	005	005853	N	1982	MASTERS CREEK SOUTH	VERNON	LA10	115	000501	OA	1998
LITTLE RIVER	AVOYELLES	LA50	009	419218	O	1974	MASTERS CREEK WEST	VERNON	LA10	115	015984	OA	1996
LITTLE SILVER CREEK	TANGIPAHOA	LA10	105	005854	OA	1978	MAURICE	LAFAYETTE	LA10	055	453888	ONA	1956
LITTLE TEMPLE	JEFFERSON	LA10	051	419683	ONA	1946	MAURICE	VERMILION	LA10	113	453888	ONA	1956
LITTLE TEMPLE	LAFOURCHE	LA10	057	419683	ONA	1946	MAURICE NORTH	LAFAYETTE	LA10	055	453919	N	1967
LIVE OAK	VERMILION	LA10	113	420179	ONA	1954	MAURICE WEST	VERMILION	LA10	113	453950	N	1969
LIVERPOOL	ST HELENA	LA10	091	420613	OA	2002	MAXIE	ACADIA	LA10	001	454539	ONA	1950
LIVERPOOL NW	ST HELENA	LA10	091	010519	OA	1985	MAXIE NW	ACADIA	LA10	001	454570	N	1954
LIVINGSTON	LIVINGSTON	LA10	063	420737	OA	1980	MC CALLS ISLAND	JEFFERSON	LA10	051	456686	OA	1956
LIVINGSTON NORTH	LIVINGSTON	LA10	063	009832	O	1985	MC CASLAND CREEK	CLAIBORNE	LA50	027	457223	N	1978
LIVONIA	POINTE COUPEE	LA10	077	420830	OA	1958	MCBROOM	CALDWELL	LA50	021	008231	N	1982
LOBDELL	WEST BATON ROUGE	LA10	121	421420	ONA	1952	MCKELLEN BRANCH	CALDWELL	LA50	021	005872	N	1980
LOBDELL EAST	WEST BATON ROUGE	LA10	121	008210	N	1983	MCKENZIE	CLAIBORNE	LA50	027	461305	N	1979
LOCKHART CROSSING	LIVINGSTON	LA10	063	421704	ONA	1979	MEAN LAKE	CATAHOULA	LA50	025	464134	OA	1957
LOCKPORT	CALCASIEU	LA10	019	421761	ONA	1924	MELODIA	LAFOURCHE	LA10	057	466831	N	1958
LOCUST RIDGE	TENSAS	LA50	107	422443	ONA	1954	MELVILLE	POINTE COUPEE	LA10	077	467048	ONA	1948
LOGANSPOUT	DE SOTO	LA50	031	423063	ONA	1938	MELVILLE	ST LANDRY	LA10	097	467048	ONA	1948
LOISEL	IBERIA	LA10	045	423187	ONA	1955	MERMENTAU	ACADIA	LA10	001	468711	N	1974
LOISEL	ST MARY	LA10	101	423187	ONA	1955	MERMENTAU	JEFFERSON DAVIS	LA10	053	468711	N	1974
LOISEL NORTH	IBERIA	LA10	045	423195	N	1977	MERMENTAU NORTH	ACADIA	LA10	001	468718	ONA	1975
LONG BAY	PLAQUEMINES	LA10	075	001592	N	1982	MERMENTAU NORTH	JEFFERSON DAVIS	LA10	053	468718	ONA	1975
LONG BRANCH	CATAHOULA	LA50	025	425326	OA	1959	MERMENTAU RIVER	ACADIA	LA10	001	468722	ON	1970
LONG LAKE	CALDWELL	LA50	021	425543	N	1974	MERMENTAU SOUTH	ACADIA	LA10	001	468753	N	1956
LONG SLOUGH	CATAHOULA	LA50	025	425884	OA	1957	MERMENTAU SW	ACADIA	LA10	001	468784	N	1958
LONG SLOUGH	LASALLE	LA50	059	425884	OA	1957	MERMENTAU SW	JEFFERSON DAVIS	LA10	053	468784	ONA	1958
LONG SLOUGH WEST	LASALLE	LA50	059	425915	OA	1969	MERMENTAU WEST	JEFFERSON DAVIS	LA10	053	468815	ONA	1940
LONGVIEW	FRANKLIN	LA50	041	426380	N	1966	MERRYVILLE	BEAUREGARD	LA10	011	469094	ONA	1955
LONGVILLE	BEAUREGARD	LA10	011	426442	OA	1946	MERRYVILLE WEST	BEAUREGARD	LA10	011	469125	N	1961
LONGVILLE EAST	BEAUREGARD	LA10	011	426473	ONA	1949	METCALF	CADDO	LA50	017	470117	ONA	1956
LONGVILLE NE	BEAUREGARD	LA10	011	015139	OA	1995	MIDDLE BAYOU	AVOYELLES	LA50	009	471474	OA	1962
LONGWOOD	CADDO	LA50	017	426504	ONA	1927	MIDDLEFORK	CLAIBORNE	LA50	027	471908	1983	
LOREAUVILLE	ST MARTIN	LA10	099	427248	N	1961	MIDDLEFORK	LINCOLN	LA50	061	471908	ONA	1970
LORRAN LAKE	CATAHOULA	LA50	025	005858	O	1979	MIDDLEFORK	UNION	LA50	111	471908	1983	
LOST CREEK	CADDO	LA50	021	428271	N	1975	MIDDLEFORK EAST	LINCOLN	LA50	061	471914	N	1973
LOTTIE	POINTE COUPEE	LA10	077	428860	ONA	1948	MIDLAND	ACADIA	LA10	001	472280	ONA	1949
LOTTIE NORTH	POINTE COUPEE	LA10	077	428891	O	1967	MILESTONE FORKS	CONCORDIA	LA50	029	474047	OA	1954
LOUISIANA POINT	CAMERON	LA10	023	429387	ON	1968	MILL CREEK	GRANT	LA50	043	474357	O	1954
LOWER BALLYMAGAN	CONCORDIA	LA50	029	005860	OA	1982	MILLERS BLUFF	BOSSIER	LA50	015	474946	ONA	1949
LOWER SUNK LAKE	CATAHOULA	LA50	025	430906	OA	1960	MILLERS BLUFF	CADDO	LA50	017	474946	ONA	1949
LOWER SUNK LAKE	CONCORDIA	LA50	029	430906	OA	1960	MILLHAVEN	OUACHITA	LA50	073	475132	N	1948
LUCKY	BIENVILLE	LA50	013	432558	ONA	1943	MILLHAVEN	RICHLAND	LA50	083	475132	N	1948
LUCY	ST CHARLES	LA10	089	432992	N	1952	MILLHAVEN NW	OUACHITA	LA50	073	009142	O	1984
LUCY	ST JOHN THE BAPTIST	LA10	095	432992	N	1952	MILLIGAN BAYOU	AVOYELLES	LA50	009	475349	OA	1962
LUCY SOUTH	ST CHARLES	LA10	089	433100	N	1972	MILLIGAN BAYOU	CATAHOULA	LA50	025	475349	OA	1962
LULA	DE SOTO	LA50	031	433674	N	1972	MILLIGAN BAYOU	CONCORDIA	LA50	029	475349	OA	1962
LULING	ST CHARLES	LA10	089	433860	ONA	1952	MILLIGAN BAYOU NE	AVOYELLES	LA50	009	014414	O	1990
LUNITA	CALCASIEU	LA10	019	010526	OA	1985	MILLIGAN BAYOU NORTH	AVOYELLES	LA50	009	012807	O	1987
LUNITA SE	CALCASIEU	LA10	019	012448	N	1987	MILLIGAN BAYOU NORTH	CONCORDIA	LA50	029	012807	O	1987
LYLES	ALLEN	LA10	003	435651	ON	1978	MILLIGAN BAYOU SOUTH	AVOYELLES	LA50	009	013399	O	1989
LYNN CREEK	UNION	LA50	111	436181	N	1978	MILTON	VERMILION	LA10	113	476248	N	1962
MACK BRANCH	LASALLE	LA50	059	017427	O	2003	MINDEN	WEBSTER	LA50	119	476558	ONA	1957
MADDEN BRANCH	RED RIVER	LA50	081	439573	N	1979	MIRA	CADDO	LA50	017	005893	OA	1981
MADKIN BAYOU	CONCORDIA	LA50	029	440186	OA	1964	MISSIONARY LAKE	CADDO	LA50	017	478728	O	1959
MAGNOLIA	PLAQUEMINES	LA10	075	440775	N	1999	MISSIONARY LAKE NORTH	BOSSIER	LA50	015	478759	ONA	1965
MAGNOLIA	PLAQUEMINES	LA10	075	440775	ONA	1952	MISSIONARY LAKE NORTH	CADDO	LA50	017	478759	ONA	1965
MAIN PASS BLK 10	OFFSHORE-STATE	LA05	990	866010	N	1999	MISSISSIPPI BAYOU	CONCORDIA	LA50	029	005895	O	1982
MAIN PASS BLK 11	PLAQUEMINES	LA10	075	866011	OA	1962	MITCHELLS LAKE	TANGIPAHOA	LA10	105	005897	N	1982
MAIN PASS BLK 12	PLAQUEMINES	LA10	075	866012	ONA	1959	MITTEN LAKE	CATAHOULA	LA50	025	479224	ON	1951
MAIN PASS BLK 14	OFFSHORE-STATE	LA05	990	866014	N	1999	MITTIE EAST	ALLEN	LA10	003	009143	N	1984
MAIN PASS BLK 15	OFFSHORE-STATE	LA05	990	866015	N	1998	MITTIE NORTH	ALLEN	LA10	003	010981	N	1984
MAIN PASS BLK 16	OFFSHORE-STATE	LA05	990	866016	N	2004	MONCRIEF	AVOYELLES	LA10	009	481558	ONA	1977
MAIN PASS BLK 23	PLAQUEMINES	LA10	075	866023	OA	1954	MONCRIEF	ST LANDRY	LA10	097	481558	ONA	1977
MAIN PASS BLK 24	OFFSHORE-STATE	LA05	990	866024	ONA	1953	MONROE	MOREHOUSE	LA50	067	481868	ON	1916
MAIN PASS BLK 25	OFFSHORE-STATE	LA05	990	866025	OA	1955	MONROE	OUACHITA	LA50	073	481868	ON	1916
MAIN PASS BLK 26	OFFSHORE-STATE	LA05	990	866026	N	1998	MONROE	RICHLAND	LA50	083	481868	ON	1916
MAIN PASS BLK 31	OFFSHORE-STATE	LA05	990	866031	N	1986	MONROE	UNION	LA50	111	481868	ON	1916
MAIN PASS BLK 35	OFFSHORE-STATE	LA05	990	866035	ONA	1951	MONTEGUT	LAFOURCHE	LA10	057	482705	ONA	1957
MAIN PASS BLK 4	OFFSHORE-STATE	LA05	990	866004	ONA	1984	MONTEGUT	TERREBONNE	LA10	109	482705	ONA	1957
MAIN PASS BLK 45	OFFSHORE-STATE	LA05	990	866045	OA	1973	MONTEGUT NE	TERREBONNE	LA10	109	482712	N	1978
MAIN PASS BLK 46	OFFSHORE-STATE	LA05	990	866046	ONA	1956	MONTEGUT NORTH	TERREBONNE	LA10	109	482715	N	1973
MAIN PASS BLK 47	OFFSHORE-STATE	LA05	990	866047	ONA	1955	MONTEREY	CONCORDIA	LA50	029	482767	OA	1959
MAIN PASS BLK 49	PLAQUEMINES	LA10	075	866049	ONA	1983	MONTEREY SOUTH	CATAHOULA	LA50	025	482798	OA	1959
MAIN PASS BLK 6	OFFSHORE-STATE	LA05	990	866006	ONA	1962	MONTEREY SOUTH	CONCORDIA	LA50	029	482798	OA	1959
MAIN PASS BLK 66	OFFSHORE-STATE	LA05	990	866066	N	1998	MONTGOMERY	GRANT	LA50	043	482860	N	1952
MAIN PASS BLK 69	OFFSHORE-STATE	LA05	990	866069	ONA	1948	MOORE-SAMS	POINTE COUPEE	LA10	077	483817	ONA	1979
MAIN PASS BLK 73	OFFSHORE-STATE	LA05	990	866073	ONA	1975	MORGANZA	POINTE COUPEE	LA10	077	485454	N	1980
MAIN PASS BLK 74	OFFSHORE-STATE	LA05	990	866074	ONA	1980	MORGANZA	ST LANDRY	LA10	097	485454	N	1980
MAIN PASS BLK 77	OFFSHORE-STATE	LA05	990	8									

Field Name	County Name	State Sub	Co Code	Field Code	Field Disc Type	Year	Field Name	County Name	State Sub	Co Code	Field Code	Field Disc Type	Year
MUD CREEK	ALLEN	LA10	003	491789	O	1981	PERRY RIDGE	CALCASIEU	LA10	019	016227	N	2000
MUD LAKE	CAMERON	LA10	023	492037	ONA	1945	PERRY SOUTH	VERMILION	LA10	113	551172	N	1960
MUD LAKE EAST	CAMERON	LA10	023	492068	ONA	1947	PETTICOAT BAYOU	OUACHITA	LA50	073	552922	N	1977
MUD LAKE LOWER	CAMERON	LA10	023	492099	N	1957	PHOENIX	PLAQUEMINES	LA10	075	554373	N	1970
MUD LAKE NORTH	CAMERON	LA10	023	016619	N	2000	PHOENIX LAKE	CALCASIEU	LA10	019	554404	ONA	1950
MUDDY BAYOU	LASALLE	LA50	059	492161	OA	1952	PIERRE PASS	ASSUMPTION	LA10	007	555489	ONA	1960
MUDDY BAYOU EAST	LASALLE	LA50	059	492192	O	1970	PIERRE PASS	ST MARTIN	LA10	099	555489	ONA	1960
MULATTO BAYOU	ST TAMMANY	LA10	103	492843	N	1964	PILGRIM CHURCH	ALLEN	LA10	003	556016	N	1957
MULVEY	VERMILION	LA10	113	493680	ONA	1964	PILGRIM CHURCH WEST	ALLEN	LA10	003	556047	ONA	1958
MURPHY LAKE	IBERVILLE	LA10	047	005915	OA	1978	PINE BLUFF	ACADIA	LA10	001	556481	N	1953
MURPHY LAKE	ST MARTIN	LA10	099	005915	OA	1978	PINE GROVE	BEAUREGARD	LA10	011	556667	OA	1945
MUSSON	IBERVILLE	LA10	047	005916	ON	1980	PINE PRAIRIE	EVANGELINE	LA10	039	557070	ONA	1912
MYETTE POINT	ST MARY	LA10	101	496339	ONA	1972	PINE RIDGE	CALCASIEU	LA10	019	557101	N	1954
MYETTE POINT NW	ST MARY	LA10	101	015411	OA	1995	PINEWOOD	VERNON	LA10	115	015153	OA	1996
MYETTE POINT SOUTH	ST MARY	LA10	101	003659	ONA	1975	PINEY CREEK	CALDWELL	LA50	021	557477	N	1978
MYSTIC BAYOU	ST MARTIN	LA10	099	496742	N	1955	PINEY CREEK NORTH	CALDWELL	LA50	021	010152	N	1985
MYSTIC BAYOU WEST	ST MARTIN	LA10	099	496773	ONA	1970	PISTOL THICKET	CALDWELL	LA50	021	006017	N	1979
NAIRN	PLAQUEMINES	LA10	075	498084	OA	1958	PITKIN	VERNON	LA10	115	000133	OA	1997
NAKA	ST LANDRY	LA10	097	498115	N	1952	PLAIN DEALING	BOSSIER	LA50	015	559256	ONA	1946
NAPOLEONVILLE	ASSUMPTION	LA10	007	498735	ONA	1943	PLAIN DEALING NORTH	BOSSIER	LA50	015	559287	OA	1964
NATCHEZ FERRY	CONCORDIA	LA50	029	499169	OA	1966	PLEASANT HILL	DE SOTO	LA50	031	560217	ONA	1927
NATCHEZ ISLAND	CONCORDIA	LA50	029	499200	ONA	1958	PLEASANT HILL	SABINE	LA50	085	560217	ONA	1927
NATCHITOCHES BAYOU	AVOYELLES	LA50	009	499262	OA	1963	PLOUDEM BAYOU	CONCORDIA	LA50	029	561315	O	1975
NATCHITOCHES ISLAND	AVOYELLES	LA50	009	499293	OA	1968	PLUM POINT	JEFFERSON	LA10	051	561426	ONA	1966
NEALE	BEAUREGARD	LA10	011	500619	ONA	1940	PLUM POINT	LAFOURCHE	LA10	057	561426	ONA	1966
NEALE EAST	BEAUREGARD	LA10	011	005925	N	1977	PLUMB BOB	ST MARTIN	LA10	099	561488	ONA	1939
NEBO EAST	LASALLE	LA50	059	500836	N	1943	POINT	UNION	LA50	111	562403	N	1952
NEBO-HEMPHILL	LASALLE	LA50	059	500867	ONA	1940	POINT AU FER	TERREBONNE	LA10	109	562434	ONA	1941
NESSER	EAST BATON ROUGE	LA10	033	502696	OA	1955	POINT BASSE	AVOYELLES	LA50	009	562496	O	1969
NEW QUARTERS	TENSAS	LA50	107	005939	OA	1980	POINT BLUE	EVANGELINE	LA10	039	562527	ONA	1957
NEW QUARTERS WEST	TENSAS	LA50	107	008254	O	1983	POINT BLUE EAST	EVANGELINE	LA10	039	562531	ON	1976
NEWLIGHT	TENSAS	LA50	107	506416	OA	1955	POINT BREEZE	CONCORDIA	LA50	029	015210	O	1991
NEWLIGHT WEST	TENSAS	LA50	107	506447	ONA	1958	POINT CHEVREUIL	OFFSHORE-STATE	LA05	990	562620	N	1968
NEWPORT	CALDWELL	LA50	021	506540	N	1977	POINT CHEVREUIL	ST MARY	LA10	101	562620	N	1968
NEWPORT	WINN	LA50	127	506540	N	1977	POINT CHICOT	LAFOURCHE	LA10	057	562651	ONA	1960
NEWTON	CALCASIEU	LA10	019	506819	OA	1966	POINT NORTH	UNION	LA50	111	562794	N	1974
NIBLETT	JEFFERSON DAVIS	LA10	053	507432	OA	1940	POINT PLEASANT	IBERVILLE	LA10	047	562837	N	1970
NIBLETT BLUFF	CALCASIEU	LA10	019	016348	OA	1998	POINTE A LA HACHE	PLAQUEMINES	LA10	075	562868	ONA	1948
NIBLETT CANAL	JEFFERSON DAVIS	LA10	053	017776	OA	2004	PONTCHARTRAIN WEST BLK 34	ST JOHN THE BAPTIST	LA10	095	010157	N	1981
NIBLETT NORTH	JEFFERSON DAVIS	LA10	053	005948	ONA	1980	PONTCHARTRAIN WEST BLK 35	ST CHARLES	LA10	089	564976	N	1963
NOLANS BAYOU	AVOYELLES	LA50	009	510479	OA	1965	PONTCHARTRAIN WEST BLK 37	JEFFERSON	LA10	051	565007	ONA	1956
NOLANS BAYOU	LASALLE	LA50	059	510479	OA	1965	PONTCHARTRAIN WEST BLK 38	JEFFERSON	LA10	051	010599	ONA	1979
NOLANS BAYOU	RAPIDES	LA50	079	510479	OA	1965	PONTCHARTRAIN WEST BLK 41	ST CHARLES	LA10	089	565038	ONA	1956
NORCO	ST CHARLES	LA10	089	511440	ONA	1952	PONTCHARTRAIN WEST BLK 41E	JEFFERSON	LA10	051	565041	ONA	1963
NUNEZ	VERMILION	LA10	113	514735	N	1967	PONTCHARTRAIN WEST BLK 41E	ST CHARLES	LA10	089	565041	ONA	1963
OAK GROVE CHURCH	NATCHITOCHES	LA50	069	012880	N	1987	PONTCHARTRAIN WEST BLK 42	ST CHARLES	LA10	089	565069	N	1962
OAK ISLAND	CAMERON	LA10	023	516907	N	1993	PONTCHARTRAIN WEST BLK 45	JEFFERSON	LA10	051	012038	N	1986
OAKLAND	UNION	LA50	111	517496	O	1928	POOL LAKE	CATAHOULA	LA50	025	565255	OA	1950
OAKLEY	ASSUMPTION	LA10	007	517682	ONA	1955	POOL LAKE WEST	CATAHOULA	LA50	025	565286	O	1952
OAKLEY NW	ASSUMPTION	LA10	007	517744	ONA	1966	POOLE	BOSSIER	LA50	015	565317	O	1965
OAKS	CLAIBORNE	LA50	027	517961	ONA	1960	PORT ALLEN	WEST BATON ROUGE	LA10	121	566154	ONA	1929
OBERLIN	ALLEN	LA10	003	518581	ONA	1955	PORT BARRE	ST LANDRY	LA10	097	566216	ONA	1929
OBERLIN NW	ALLEN	LA10	003	518612	N	1957	PORT HUDSON	EAST BATON ROUGE	LA10	033	566231	ONA	1977
OBERLIN SE	ALLEN	LA10	003	518643	ONA	1952	PORT HUDSON	EAST FELICIANA	LA10	037	566231	ONA	1977
OBERLIN SOUTH	ALLEN	LA10	003	518674	OA	1946	PORT HUDSON	WEST BATON ROUGE	LA10	121	566231	ONA	1977
OCEAN VIEW BEACH	CAMERON	LA10	023	519015	N	1961	POTASH	PLAQUEMINES	LA10	075	568107	ONA	1937
OLLA	LASALLE	LA50	059	524347	ONA	1940	POWHATAN	NATCHITOCHES	LA50	069	008826	N	1979
OMEGA	CONCORDIA	LA50	029	525339	OA	1961	PRAIRIE BAYOU	AVOYELLES	LA50	009	570138	OA	1963
ONION BAYOU	ST MARY	LA10	101	003664	N	1974	PRESQUE ISLE	TERREBONNE	LA10	109	571874	N	1958
OPELOUSAS	ST LANDRY	LA10	097	526393	ONA	1953	PRICE LAKE	CAMERON	LA10	023	572153	ONA	1963
ORA	UNION	LA50	111	526866	OA	1947	PRICHARD	CATAHOULA	LA50	025	572215	O	1959
ORANGE GROVE	TERREBONNE	LA10	109	526928	ONA	1953	PRICHARD SOUTH	CATAHOULA	LA50	025	572277	OA	1959
ORETTA	BEAUREGARD	LA10	011	527796	ONA	1945	PROFIT ISLAND	EAST BATON ROUGE	LA10	033	573253	N	1979
ORETTA NORTH	BEAUREGARD	LA10	011	527827	OA	1946	PROFIT ISLAND	POINTE COUPEE	LA10	077	573253	N	1979
ORETTA WEST	BEAUREGARD	LA10	011	527858	ONA	1951	PROFIT ISLAND	WEST BATON ROUGE	LA10	121	573253	N	1979
OSSUN	LAFAYETTE	LA10	055	529904	OA	1956	QUARANTINE BAY	PLAQUEMINES	LA10	075	579019	ONA	1937
OSSUN NORTH	LAFAYETTE	LA10	055	529935	ONA	1958	QUARANTINE BAY SOUTH	PLAQUEMINES	LA10	075	011839	ONA	1985
OUISKI BAYOU	TERREBONNE	LA10	109	014655	N	1992	QUEEN BESS ISLAND	JEFFERSON	LA10	051	579453	ONA	1946
OUTSIDE ISLAND	VERMILION	LA10	113	531144	ONA	1954	QUEEN BESS ISLAND	LAFOURCHE	LA10	057	579453	ONA	1946
OXFORD	DE SOTO	LA50	031	532632	ON	1957	QUEEN BESS ISLAND	PLAQUEMINES	LA10	075	579453	ONA	1946
OYSTER BAYOU	TERREBONNE	LA10	109	532787	OA	1967	QUINN BAYOU	CONCORDIA	LA50	029	580166	OA	1955
PALMETTO	ST LANDRY	LA10	097	537136	N	1953	QUINN BAYOU SOUTH	CONCORDIA	LA50	029	006041	O	1981
PALMETTO BAYOU	TERREBONNE	LA10	109	537167	ONA	1955	QUINTON	POINTE COUPEE	LA10	077	580290	OA	1982
PANTHER CREEK	CLAIBORNE	LA50	027	538314	ONA	1976	RABBIT BRANCH	LASALLE	LA50	059	582151	N	1973
PARADIS	LAFOURCHE	LA10	057	539151	ONA	1939	RABBIT BRANCH NORTH	CALDWELL	LA50	021	006043	N	1977
PARADIS	ST CHARLES	LA10	089	539151	ONA	1939	RABBIT ISLAND	OFFSHORE-STATE	LA05	990	582190	ONA	1942
PARCERDUE	LAFAYETTE	LA10	055	539492	ONA	1959	RABBIT ISLAND	ST MARY	LA10	101	582190	ONA	1942
PARCERDUE	VERMILION	LA10	113	539492	ONA	1959	RACCOON LAKE	LAFOURCHE	LA10	057	582345	N	1974
PARCERDUE NORTH	LAFAYETTE	LA10	055	539523	ONA	1972	RACCOURCI ISLAND	POINTE COUPEE	LA10	077	000145	N	1971
PARCERDUE NORTH	VERMILION	LA10	113	539523	ONA	1972	RACCOURCI ISLAND	WEST FELICIANA	LA10	125	000145	N	1971
PARCERDUE SW	VERMILION	LA10	113	539544	N	1974	RACELAND	LAFOURCHE	LA10	057	582438	ONA	1938
PARCERDUE WEST	VERMILION	LA10	113	539554	N	1970	RAGLEY	BEAUREGARD	LA10	011	583058	ONA	1954
PARKER LAKE	CATAHOULA	LA50	025	540019	OA	1965	RAMOS	ASSUMPTION	LA10	007	585011	ONA	1957
PARKER LAKE	CONCORDIA	LA50	029	540019	OA	1965	RAMOS	ST MARY	LA10	101	585011	ONA	1957
PASS DES ILETES	TERREBONNE	LA10	109	541631	ONA	1955	RAMOS	TERREBONNE	LA10	109	585011	ONA	1957
PASS FOURCHON	IBERIA	LA10	045	541662	N	1962	RAPHAEL PASS	PLAQUEMINES	LA10	075	586925	ONA	1973
PASS FOURCHON	ST MARY	LA10	101	541662	N	1962	RATCLIFF	ASSUMPTION	LA10	007	587119	ONA	1966
PASS WILSON													



# LOUISIANA

Field Name	County Name	State Sub	Co Code	Field Code	Field Disc Type Year	Field Name	County Name	State Sub	Co Code	Field Code	Field Disc Type Year
RICE BAYOU	TERREBONNE	LA10	109	598521	ONA 1975	SECTION 28	ST MARTIN	LA10	099	642251	ONA 1940
RICEVILLE	ACADIA	LA10	001	598753	ONA 1958	SECTION 32	CALCASIEU	LA10	019	642288	ONA 1974
RICEVILLE	VERMILION	LA10	113	598753	ONA 1958	SECTION 32	CAMERON	LA10	023	642288	ONA 1974
RICEVILLE SOUTH	VERMILION	LA10	113	598784	ON 1972	SELMA	GRANT	LA50	043	643646	O 1957
RICHIE	ACADIA	LA10	001	599621	ONA 1940	SENTELL	BOSSIER	LA50	015	644421	ONA 1951
RICHIE EAST	ACADIA	LA10	001	599631	ONA 1973	SENTELL	CADDO	LA50	017	644421	ONA 1951
RICHIE NORTH	ACADIA	LA10	001	599652	ONA 1943	SERENA	CATAHOULA	LA50	025	644638	OA 1966
RICHLAND	RICHLAND	LA50	083	599683	N 1926	SERENA	CONCORDIA	LA50	029	644638	OA 1966
RICHLAND CREEK	CALDWELL	LA50	021	599807	N 1977	SHAW	CONCORDIA	LA50	029	648653	O 1963
RICHLAND CREEK	LASALLE	LA50	059	599807		SHAW NORTH	CONCORDIA	LA50	029	648684	OA 1964
RICHLAND CREEK	WINN	LA50	127	599807	N 1977	SHELL ISLAND	ST MARY	LA10	101	650079	ON 1968
RICHLAND PLANTATION	EAST FELICIANA	LA10	037	014658	OA 1993	SHELL POINT	ORLEANS	LA10	071	650172	OA 1952
RICHLAND WEST	RICHLAND	LA50	083	599993	N 1968	SHELL POINT	ST BERNARD	LA10	087	650172	N 2004
RIDGE	LAFAYETTE	LA10	055	600613	ONA 1955	SHERBURNE	POINTE COUPEE	LA10	077	650823	ONA 1950
RIDGE SW	LAFAYETTE	LA10	055	06062	ONA 1980	SHERBURNE	ST LANDRY	LA10	097	650823	ONA 1950
RIDGE SW	VERMILION	LA10	113	06062	ONA 1980	SHILOH	UNION	LA50	111	652156	ONA 1966
RIDGE WEST	LAFAYETTE	LA10	055	600706	ONA 1963	SHIP SHOAL BLK 15	OFFSHORE-STATE	LA50	990	894015	N 1981
RIDGE WEST	VERMILION	LA10	113	600706	ONA 1963	SHIP SHOAL BLK 23	TERREBONNE	LA10	109	894023	ONA 1951
RIFLE POINT	CONCORDIA	LA50	029	601109	OA 1952	SHIP SHOAL BLK 40	TERREBONNE	LA10	109	894040	ONA 1966
RIFLE POINT SOUTH	CONCORDIA	LA50	029	601140	OA 1963	SHIP SHOAL BLK 43	OFFSHORE-STATE	LA50	990	894043	N 2003
RIFLE POINT WEST	CONCORDIA	LA50	029	011845	O 1986	SHIP SHOAL BLK 45	OFFSHORE-STATE	LA50	990	894045	N 1992
RIGHTHAND CREEK	ALLEN	LA10	003	601419	OA 1960	SHIP SHOAL BLK 47	OFFSHORE-STATE	LA50	990	894047	O 1997
RIGHTHAND CREEK	BEAUREGARD	LA10	011	601419	OA 1960	SHIP SHOAL BLK 65	OFFSHORE-STATE	LA50	990	894065	ONA 1995
RIGOLETS	ST BERNARD	LA10	087	601434	N 1975	SHIP SHOAL BLK 66	OFFSHORE-STATE	LA50	990	894066	OA 1968
RIGOLETS	ST TAMMANY	LA10	103	601434	N 1975	SHIP SHOAL BLK 67	OFFSHORE-STATE	LA50	990	894067	ONA 1955
RINGGOLD	BIENVILLE	LA50	013	602070	N 1976	SHIP SHOAL BLK 72	OFFSHORE-STATE	LA50	990	894072	ONA 1948
RINGGOLD WEST	BIENVILLE	LA50	013	008297	N 1982	SHOATS CREEK	BEAUREGARD	LA10	011	653148	ONA 1956
RIVERTON	CALDWELL	LA50	021	017906	N 2005	SHOE BAYOU	CATAHOULA	LA50	025	653272	OA 1969
ROANOKE	JEFFERSON DAVIS	LA10	053	604993	ONA 1934	SHOE BAYOU SOUTH	CATAHOULA	LA50	025	003688	O 1978
ROANOKE EAST	JEFFERSON DAVIS	LA10	053	060607	N 1981	SHONGALOO	WEBSTER	LA50	119	653489	ONA 1921
ROBELINE	NATCHITOCHE	LA50	069	605597	N 1980	SHONGALOO NORTH-RED ROCK	CLAIBORNE	LA50	027	653551	ONA 1945
ROBELINE	SABINE	LA50	085	605597	N 1980	SHONGALOO NORTH-RED ROCK	WEBSTER	LA50	119	653551	ONA 1945
ROCK HILL	GRANT	LA50	043	607783	OA 1981	SHREVEPORT	BOSSIER	LA50	015	654171	ONA 1913
ROCK POINT	CADDO	LA50	017	608217	ONA 1952	SHREVEPORT	CADDO	LA50	017	654171	ONA 1913
ROCKY MOUNT	BOSSIER	LA50	015	609519	ONA 1958	SHREVEPORT SW	CADDO	LA50	017	018659	N 2006
RODESSA	CADDO	LA50	017	609860	ONA 1930	SHUTESTON	LAFAYETTE	LA10	055	654729	ONA 1943
RODNEY ISLAND	TENSAS	LA50	107	610201	ONA 1953	SHUTESTON	ST LANDRY	LA10	097	654729	ONA 1943
ROGERS	LASALLE	LA50	059	610666	OA 1951	SIBLEY	BIENVILLE	LA50	013	654946	ONA 1936
ROGERS GULLY	JEFFERSON DAVIS	LA10	053	610728	ONA 1969	SIBLEY	WEBSTER	LA50	119	654946	ONA 1936
ROGERS WEST	LASALLE	LA50	059	060637	OA 1981	SICILY ISLAND	CATAHOULA	LA50	025	655039	ONA 1945
ROGILLIOVILLE	WEST FELICIANA	LA10	125	017627	N 2003	SICILY ISLAND NORTH	CATAHOULA	LA50	025	655046	N 1979
ROLLOVER BAYOU	VERMILION	LA10	113	018556	N 2006	SIENEN	EAST BATON ROUGE	LA10	033	655271	ONA 1976
ROMERE PASS	PLAQUEMINES	LA10	075	611844	ONA 1950	SIKES EAST	WINN	LA50	127	655566	N 1967
ROMERVILLE	ST JAMES	LA10	093	611968	N 1972	SIMON PASS	ST MARTIN	LA10	099	657023	ONA 1956
RORK	ACADIA	LA10	001	612681	OA 1959	SIMON PASS	ST MARY	LA10	101	657023	ONA 1956
ROSEDALE	IBERVILLE	LA10	047	613518	ONA 1943	SIMPSON LAKE	CADDO	LA50	017	657147	OA 1957
ROSEDALE WEST	IBERVILLE	LA10	047	613673	N 1960	SIMSBORO	JACKSON	LA50	049	657364	ONA 1935
ROSELAND	CONCORDIA	LA50	029	613735	OA 1953	SIMSBORO	LINCOLN	LA50	061	657364	ONA 1935
ROSS BAYOU	CATAHOULA	LA50	025	614262	ONA 1952	SIMSBORO WEST	LINCOLN	LA50	061	657395	ONA 1955
ROSS BAYOU	CONCORDIA	LA50	029	614262	ONA 1952	SINGER	BEAUREGARD	LA10	011	657488	OA 1946
ROUSSEAU	LAFOURCHE	LA10	057	616153	N 1952	SINGER NORTH	BEAUREGARD	LA10	011	657519	ONA 1969
ROUTH POINT	LASALLE	LA50	059	016931	O 2001	SIX MILE LAKE	ST MARY	LA10	101	658511	N 1957
ROUX	LAFOURCHE	LA10	057	616184	ONA 1958	SKINNER LAKES	BEAUREGARD	LA10	011	659728	ONA 1959
RUM CENTER	UNION	LA50	111	017061	O 2002	SLIGO	BOSSIER	LA50	015	661278	ONA 1922
RUSSELL BAYOU	EAST CARROLL	LA50	035	619898	OA 1975	SLIGO	WEBSTER	LA50	119	661278	ONA 1922
RUSTON	LINCOLN	LA50	061	620502	ONA 1937	SLOCUM	CONCORDIA	LA50	029	661557	OA 1963
SABINE LAKE	CAMERON	LA10	023	004147	ON 1981	SLOCUM EAST	CONCORDIA	LA50	029	661619	O 1983
SABINE LAKE NORTH	CAMERON	LA10	023	622922	N 1959	SLOCUM SOUTH	CONCORDIA	LA50	029	661712	O 1984
SABINE LAKE SOUTH	CAMERON	LA10	023	622953	ON 1960	SLOCUM WEST	CONCORDIA	LA50	029	661774	OA 1965
SACKSONIA	RICHLAND	LA50	083	000269	N 1980	SMITH RIDGE	CAMERON	LA10	023	662673	OA 1960
SAILES	BIENVILLE	LA50	013	624379	ONA 1945	SORRENTO	ASCENSION	LA10	005	666331	ONA 1929
SALINE	BIENVILLE	LA50	013	625526	N 1947	SORRENTO	ST JAMES	LA10	093	666331	ONA 1929
SALINE CUTOFF	AVOUELLES	LA50	009	017905	N 2005	SOUTH PASS BLK 1	OFFSHORE-STATE	LA50	990	909001	OA 1968
SALINE LAKE	AVOUELLES	LA50	009	625588	OA 1948	SOUTH PASS BLK 20	OFFSHORE-STATE	LA50	990	909020	N 1956
SALINE LAKE	CATAHOULA	LA50	025	625588	OA 1948	SOUTH PASS BLK 21	OFFSHORE-STATE	LA50	990	909021	N 1956
SALINE LAKE	LASALLE	LA50	059	625588	OA 1948	SOUTH PASS BLK 24	OFFSHORE-STATE	LA50	990	909024	ONA 1950
SALINE LAKE NORTH	CATAHOULA	LA50	025	625619	OA 1950	SOUTH PASS BLK 24	PLAQUEMINES	LA10	075	909024	ONA 1950
SALINE LAKE NORTH	LASALLE	LA50	059	625619	OA 1950	SOUTH PASS BLK 26	OFFSHORE-STATE	LA50	990	909026	N 1957
SALINE LAKE SOUTH	AVOUELLES	LA50	009	013414	O 1988	SOUTH PASS BLK 27	OFFSHORE-STATE	LA50	990	909027	ONA 1954
SALINE LAKE WEST	LASALLE	LA50	059	625650	OA 1959	SOUTH PASS BLK 30	OFFSHORE-STATE	LA50	990	909030	N 1955
SALT	WINN	LA50	127	626177	O 1960	SOUTH PASS BLK 31	OFFSHORE-STATE	LA50	990	909031	N 1999
SALT BAY	TERREBONNE	LA10	109	626208	N 1958	SOUTH PASS BLK 34	OFFSHORE-STATE	LA50	990	909034	N 1996
SAMBO	ST LANDRY	LA10	097	627448	N 1965	SOUTH PASS BLK 39	OFFSHORE-STATE	LA50	990	909039	N 1996
SAMSTOWN	IBERVILLE	LA10	047	627782	N 1972	SOUTH PASS BLK 41	OFFSHORE-STATE	LA50	990	909041	ONA 1955
SAN MIGUEL CREEK	NATCHITOCHE	LA50	069	628905		SOUTH PASS BLK 42	OFFSHORE-STATE	LA50	990	909042	ONA 1956
SAN MIGUEL CREEK	SABINE	LA50	085	628905	ONA 1980	SOUTH PASS BLK 5	OFFSHORE-STATE	LA50	990	909005	ONA 1955
SAN MIGUEL CREEK SOUTH	SABINE	LA50	085	017051	O 1988	SOUTH PASS BLK 6	OFFSHORE-STATE	LA50	990	909006	ONA 1955
SANDY BAYOU	CATAHOULA	LA50	025	631292	OA 1956	SOUTH PASS SA BLK 78	OFFSHORE-STATE	LA50	990	913078	ONA 1973
SANDY BAYOU	LASALLE	LA50	059	631292	OA 1956	SOUTH PELTO BLK 1	OFFSHORE-STATE	LA50	990	916001	OA 1996
SANDY BAYOU EAST	LASALLE	LA50	059	015030	O 1994	SOUTH PELTO BLK 2	OFFSHORE-STATE	LA50	990	916002	N 1996
SANDY CREEK	WINN	LA50	127	631385	N 1977	SOUTH TIMBALIER BLK 7	OFFSHORE-STATE	LA50	990	919007	N 1994
SANDY LAKE	CATAHOULA	LA50	025	631602	OA 1964	SOUTH TIMBALIER BLK 8	OFFSHORE-STATE	LA50	990	919008	ONA 1965
SARANAC	TENSAS	LA50	107	633927	ONA 1957	SOUTHEAST PASS	PLAQUEMINES	LA10	075	666858	ONA 1952
SARDINE POINT	EAST BATON ROUGE	LA10	033	634082	OA 1960	SPANISH LAKE	PLAQUEMINES	LA10	075	667615	N 1983
SARDIS CHURCH	CALDWELL	LA50	021	634144	N 1963	SPANISH LAKE SOUTH	PLAQUEMINES	LA10	075	008325	OA 1982
SARDIS CHURCH EAST	CALDWELL	LA50	021	006393	N 1981	SPAULDING	CALDWELL	LA50	021	668253	N 1980
SARDIS EAST	SABINE	LA50	085	634175	OA 1966	SPAULDING WEST	CALDWELL	LA50	021	668439	N 1981
SAREPTA	BOSSIER	LA50	015	634206	ONA 1922	SPIDER	DE SOTO	LA50	031	669307	ONA 1914
SAREPTA	WEBSTER	LA50	119	634206	ONA 1922	SPIDER	SABINE	LA50	085	669307	ONA 1914
SAREPTA SOUTH	BOSSIER	LA50	015	634237	ONA 1949	SPIDER EAST	DE SOTO	LA50	031	066438	ON 1980
SAREPTA SOUTH	WEBSTER	LA50	119	634237	ONA 1949	SPILLMAN	WEST FELICIANA	LA10	125	002282	N 1989
SATURDAY ISLAND	JEFFERSON	LA10	051	635167	ONA 1957	SPILLMAN NE	WEST FELICIANA	LA10	125	014660	N 1991
SATURDAY ISLAND	PLAQUEMINES	LA10	075	635167	ONA 1957	SPILLMAN SOUTH	WEST FELICIANA	LA10	125	017052	N 1992
SATURDAY ISLAND SE	PLAQUEMINES	LA10	075	008312	ONA 1983	SPILLMAN SW	WEST FELICIANA	LA10	125	014661	N 1992
SATURDAY ISLAND WEST	JEFFERSON	LA10	051	016229	N 1989	SPRING CREEK	WINN	LA50	127	670919	N 1978
SAVAGE CREEK	GRANT	LA50	043	011253	ONA 1985	SPRING GULLY	ALLEN	LA10	003	671105	ONA 1960
SAVAGE CREEK	WINN	LA50	127	011253	ONA 1985	SPRING RIDGE	SABINE	LA50	085	671229	ON 1931
SAVOY	ACADIA	LA10	001	635911	ONA 1946	SPRINGHILL	BOSSIER	LA50	015	671725	ONA 1952
SAVOY	ST LANDRY	LA10	097	635911	ONA 1946	SPRINGHILL	WEBSTER	LA50	119	671725	ONA 1952
SAVOY NORTH	EVANGELINE	LA10	039	635942	OA 1960	SPRINGVILLE	LIVINGSTON	LA10	063	671880	OA 1949
SCHOOLHOUSE CREEK	GRANT	LA50	043	014675	N 1992	ST AMELIA	ST JAMES	LA10	093	672919	ONA 1966
SCHOOLHOUSE CREEK	WINN	LA50	127	014675	N 1992	ST FRANCISVILLE	WEST FELICIANA	LA10	125	673353	N 1981
SCOTT	LAFAYETTE	LA10	055	640104	ONA 1954	ST GABRIEL	ASCENSION	LA10	005	673446	ONA 1941
SCOTT BAYOU	CONCORDIA	LA50	029	060401	O 1981	ST GABRIEL	IBERVILLE	LA10	047	673446	ONA 1941
SCOTT BAYOU NORTH	CATAHOULA	LA50	025	060400	O 1982	ST JOHN	LAFOURCHE	LA10	057	673725	N 1957
SCOTTSVILLE	BOSSIER	LA50	015	640476	N 1961	ST JOSEPH					



Field Name	County Name	State Sub	Co Code	Field Code	Field Disc Type Year	Field Name	County Name	State Sub	Co Code	Field Code	Field Disc Type Year
STACKPOLE ISLAND	CALCASIEU	LA10	019	003026	N 1982	VACHERIE	ST JAMES	LA10	093	731643	ONA 1938
STACY	CONCORDIA	LA50	029	675213	O 1984	VACHERIE DOME	WEBSTER	LA50	119	008356	
STANDARD	CALDWELL	LA50	021	676143	N 1940	VACHERIE LOWER	ST JAMES	LA10	093	731674	ON 1955
STANDARD	LASALLE	LA50	059	676143	N 1940	VALENTINE	LAFOURCHE	LA10	057	732201	ONA 1936
STANDARD NORTH	CALDWELL	LA50	021	676174	N 1967	VATICAN	LAFAYETTE	LA10	055	734278	ONA 1960
STARKS	CALCASIEU	LA10	019	677042	ONA 1925	VATICAN	ST LANDRY	LA10	097	734278	ONA 1960
STARKS NORTH	BEAUREGARD	LA10	011	677073	ONA 1952	VELTIN	ST LANDRY	LA10	097	735635	ON 1960
STARKS NORTH	CALCASIEU	LA10	019	677073	ONA 1952	VELTIN NORTH	ST LANDRY	LA10	097	735666	N 1961
STARKS NW	CALCASIEU	LA10	019	006442	N 1980	VENICE	PLAQUEMINES	LA10	075	735852	ONA 1937
STARKS WEST	CALCASIEU	LA10	019	013171	ON 1988	VERMILION BAY	IBERIA	LA10	045	736410	ONA 1939
STELLA	PLAQUEMINES	LA10	075	679336	ONA 1940	VERMILION BAY	ST MARY	LA10	101	736410	ONA 1939
STEPHENVILLE	ST MARTIN	LA10	099	003781	N 1981	VERMILION BLK 12	OFFSHORE-STATE	LA05	990	929012	N 2005
STEWART BRANCH	LIVINGSTON	LA10	063	009148	OA 1984	VERMILION BLK 14	OFFSHORE-STATE	LA05	990	929014	ON 1956
STOKES CREEK	CATAHOULA	LA50	025	681723	OA 1962	VERMILION BLK 16	OFFSHORE-STATE	LA05	990	929016	ONA 1961
STOWE CREEK	UNION	LA50	111	008331	N 1982	VERMILION BLK 28	OFFSHORE-STATE	LA05	990	929028	N 1982
STROUD BRIDGE	BOSSIER	LA50	015	685133	OA 1971	VERNON	JACKSON	LA50	049	736658	N 1967
STUARDS BLUFF	ST BERNARD	LA10	087	685443	N 1968	VICK	AVOYELLES	LA50	009	737674	OA 1966
STUARDS BLUFF EAST	ST BERNARD	LA10	087	685474	N 1972	VICK SOUTH	AVOYELLES	LA50	009	009151	O 1984
SUGAR CREEK	CLAIBORNE	LA50	027	686621	ONA 1930	VIDAL ISLAND	CONCORDIA	LA50	029	738340	ONA 1979
SUGARTOWN	BEAUREGARD	LA50	011	000134	OA 1997	VIDALIA	CONCORDIA	LA50	029	738325	OA 1949
SUGARTOWN	VERNON	LA10	115	000134	OA 1997	VIDALIA SOUTH	CONCORDIA	LA50	029	738356	OA 1968
SUGRUE	VERNON	LA10	115	015985	OA 1996	VILLE PLATTE	EVANGELINE	LA10	039	739038	ONA 1937
SULLIVANS LAKE	IBERVILLE	LA10	047	687427	ONA 1953	VINTON	CALCASIEU	LA10	019	739596	ONA 1910
SULPHUR CREEK	WINN	LA50	127	687520	N 1986	VINTON NORTH	CALCASIEU	LA10	019	739605	N 1974
SULPHUR MINES	CALCASIEU	LA10	019	687737	ONA 1924	VINTON NW	CALCASIEU	LA10	019	004230	ONA 1997
SUMMERFIELD	CLAIBORNE	LA50	027	688047	OA 1952	VIRGIN BEND	GRANT	LA50	043	739906	O 1950
SUMMERFIELD WEST	CLAIBORNE	LA50	027	688078	OA 1967	VIRGIN BEND	RAPIDES	LA50	079	739906	O 1950
SUMMERVILLE	LASALLE	LA50	059	688326	ONA 1940	VIXEN	CALDWELL	LA50	021	740154	N 1945
SUMMERVILLE SOUTH	LASALLE	LA50	059	006459	N 1981	VIXEN	OUACHITA	LA50	073	740154	N 1945
SUNDOWN	TENSAS	LA50	107	689163	O 1969	VIXEN EAST	CALDWELL	LA50	021	740158	N 1974
SUNRISE	TERREBONNE	LA10	109	690000	ONA 1957	VIXEN NE	OUACHITA	LA50	073	013199	N 1988
SUNRISE SOUTH	TERREBONNE	LA10	109	690062	N 1960	VIXEN NORTH	OUACHITA	LA50	073	011883	N 1986
SUNSHINE	IBERVILLE	LA10	047	690279	ONA 1948	WAGGAMAN	JEFFERSON	LA10	051	744133	N 1965
SUTHERLIN	DE SOTO	LA50	031	691209	N 1920	WALKERTOWN	JEFFERSON	LA10	051	745962	N 1962
SWAN LAKE	BOSSIER	LA50	015	691682	OA 1964	WALLACE	ST JOHN THE BAPTIST	LA10	095	746086	N 1959
SWEET BAY LAKE	ST MARY	LA10	101	692333	ONA 1953	WALLACE LAKE	CATAHOULA	LA50	025	746210	OA 1960
SWEET BAY LAKE	TERREBONNE	LA10	109	692333	ONA 1953	WALLACE LAKE SW	CATAHOULA	LA50	025	016946	N 2001
SWEET LAKE	CAMERON	LA10	023	692426	ONA 1926	WALNUT BAYOU	CADDO	LA50	017	746582	ONA 1966
SWEET LAKE NORTH	CAMERON	LA10	023	692457	ONA 1968	WARDEN	RICHLAND	LA50	083	749093	N 1984
SWEET LAKE NW	CAMERON	LA10	023	017199	OA 2002	WARDVIEW	BOSSIER	LA50	015	007265	O 1977
SWEETVILLE	BEAUREGARD	LA10	011	692581	OA 1952	WARNICOTT	CONCORDIA	LA50	029	749465	OA 1957
SWIM LAKE	CALDWELL	LA50	021	692922	N 1967	WASHINGTON	ST LANDRY	LA10	097	750240	ONA 1951
SWIM LAKE EAST	CALDWELL	LA50	021	692953	N 1971	WASHINGTON SOUTH	ST LANDRY	LA10	097	750426	ONA 1957
TAFT	ST CHARLES	LA10	089	695760	N 1957	WATSON	LIVINGSTON	LA10	063	752007	OA 1980
TAFT SOUTH	ST CHARLES	LA10	089	696039	N 1974	WAVERLY POINT	CONCORDIA	LA50	029	752751	OA 1954
TANYARD CREEK	WINN	LA50	127	697363	N 1976	WAX LAKE	ST MARY	LA10	101	752800	N 1978
TEN MILE BAYOU	DE SOTO	LA50	031	701046	ONA 1959	WEEKS ISLAND	IBERIA	LA10	045	754914	ONA 1945
TEPETATE	ACADIA	LA10	001	701480	ONA 1935	WEEKS ISLAND	ST MARY	LA10	101	754914	ONA 1945
TEPETATE NORTH	ACADIA	LA10	001	701511	ONA 1938	WELCOME HOME	CALDWELL	LA50	021	756479	N 1980
TEPETATE WEST	ACADIA	LA10	001	701542	ONA 1944	WELSH	CALCASIEU	LA10	019	757890	ONA 1902
TEPETATE WEST	JEFFERSON DAVIS	LA10	053	701542	ONA 1944	WELSH	JEFFERSON DAVIS	LA10	053	757890	ONA 1902
TERREBONNE BAYOU	LAFOURCHE	LA10	057	012293	N 1987	WELSH NORTH	JEFFERSON DAVIS	LA10	053	757921	ONA 1949
TERREBONNE BAYOU	TERREBONNE	LA10	109	012293	N 1987	WEST BAY	PLAQUEMINES	LA10	075	759533	ONA 1940
TERRYVILLE	CLAIBORNE	LA50	027	702286		WEST CAMERON BLK 1	OFFSHORE-STATE	LA05	990	935001	N 1961
TERRYVILLE	LINCOLN	LA50	061	702286	ONA 1959	WEST CAMERON BLK 10	OFFSHORE-STATE	LA05	990	935010	N 1978
TEW LAKE	CATAHOULA	LA50	025	702472	OA 1956	WEST CAMERON BLK 17	OFFSHORE-STATE	LA05	990	935017	N 1962
THEALL	VERMILION	LA10	113	704007	ONA 1956	WEST CAMERON BLK 19	OFFSHORE-STATE	LA05	990	935019	N 1965
THIBODAUX	LAFOURCHE	LA10	057	704286	ONA 1954	WEST CAMERON BLK 21	OFFSHORE-STATE	LA05	990	935021	N 2005
THIBODAUX	TERREBONNE	LA10	109	704286	ONA 1954	WEST CAMERON BLK 28	OFFSHORE-STATE	LA05	990	935028	ONA 1972
THIBODAUX NORTH	LAFOURCHE	LA10	057	704317	ONA 1954	WEST CAMERON BLK 31	OFFSHORE-STATE	LA05	990	935031	N 2005
THOMAS BRANCH	BIENVILLE	LA50	013	006469	N 1977	WEST CAMERON BLK 33	OFFSHORE-STATE	LA05	990	935033	N 1949
THOMPSON BLUFF	JEFFERSON DAVIS	LA10	053	705247	ONA 1957	WEST CAMERON BLK 4	OFFSHORE-STATE	LA05	990	935004	N 1983
THOMPSON CREEK	WEST FELICIANA	LA10	125	008832	OA 1984	WEST CAMERON BLK 45	OFFSHORE-STATE	LA05	990	935045	N 1949
THORN LAKE	CADDO	LA50	017	705701	N 1981	WEST CAMERON BLK 5	OFFSHORE-STATE	LA05	990	935005	O 1969
THORN LAKE	RED RIVER	LA50	081	705701	N 1981	WEST CAMERON BLK 6	OFFSHORE-STATE	LA05	990	935006	N 1980
THORNWELL SOUTH	CAMERON	LA10	023	705960	ONA 1942	WEST DELTA BLK 18	OFFSHORE-STATE	LA05	990	942018	N 1983
THORNWELL SOUTH	JEFFERSON DAVIS	LA10	053	705960	ONA 1942	WEST DELTA BLK 27	OFFSHORE-STATE	LA05	990	942027	ONA 1949
THREE BAYOU BAY	JEFFERSON	LA10	051	706394	ONA 1956	WEST DELTA BLK 52	OFFSHORE-STATE	LA05	990	942052	ONA 1954
THREE MILE BAYOU	AVOYELLES	LA50	009	706487	OA 1963	WEST DELTA BLK 53	OFFSHORE-STATE	LA05	990	942053	ONA 1953
TICK CREEK	UNION	LA50	111	707293	OA 1959	WEST DELTA BLK 55	OFFSHORE-STATE	LA05	990	942055	ONA 1955
TIGER PASS	PLAQUEMINES	LA10	075	707696	ONA 1962	WEST DELTA BLK 56	OFFSHORE-STATE	LA05	990	942056	N 1955
TIGERS RIDGE	PLAQUEMINES	LA10	075	006327	N 1956	WEST DELTA BLK 83	OFFSHORE-STATE	LA05	990	942083	ONA 1956
TIGRE LAGOON	IBERIA	LA10	045	707789	ONA 1947	WEST DELTA BLK 84	OFFSHORE-STATE	LA05	990	942084	ONA 1955
TIGRE LAGOON	VERMILION	LA10	113	707789	ONA 1947	WESTWEGO	JEFFERSON	LA10	051	761300	ONA 1941
TIGRE LAGOON SOUTH	IBERIA	LA10	045	707820	ONA 1949	WESTWOOD	MADISON	LA50	065	761331	OA 1958
TIMBALIER BAY	LAFOURCHE	LA10	057	708440	ONA 1938	WESTWOOD	TENSAS	LA50	107	761331	OA 1958
TIMBALIER BAY	OFFSHORE-STATE	LA05	990	708440	ONA 1938	WHEELER BAYOU	CALDWELL	LA50	021	007267	N 1982
TIMBALIER BAY	TERREBONNE	LA10	109	708440	ONA 1939	WHEELS BRANCH	WINN	LA50	127	009152	N 1984
TOCA	ST BERNARD	LA10	087	710526	O 1961	WHISKEY CHITTO	VERNON	LA10	115	004249	ONA 1997
TOPSY	ALLEN	LA10	003	713471	OA 1955	WHISKEY PASS	TERREBONNE	LA10	109	007269	OA 1981
TOPSY	JEFFERSON DAVIS	LA10	053	713471	OA 1955	WHITE CASTLE	IBERVILLE	LA10	047	763796	ONA 1929
TOPY CREEK	BIENVILLE	LA50	013	713502	O 1955	WHITE LAKE EAST	VERMILION	LA10	113	764323	ONA 1940
TOPY CREEK	RED RIVER	LA50	081	713502	O 1955	WHITE LAKE NORTH	VERMILION	LA10	113	764354	ONA 1960
TREASURE BAY	ST BERNARD	LA10	087	716370	N 1964	WHITE LAKE WEST	VERMILION	LA10	113	764385	ONA 1943
TREMONT	LINCOLN	LA50	061	716525	ON 1944	WHITE OAK CREEK	WINN	LA50	127	764513	OA 1985
TRENTON	DE SOTO	LA50	031	716680	ON 1944	WHITE SULPHUR SPRINGS	LASALLE	LA50	059	764912	O 1927
TRENTON EAST	DE SOTO	LA50	031	716711	ONA 1955	WHITES BAYOU	CONCORDIA	LA50	029	765470	O 1960
TRINITY BAYOU	TERREBONNE	LA10	109	717796	OA 1961	WHITES BAYOU NORTH	CONCORDIA	LA50	029	765501	OA 1972
TROUT CREEK	LASALLE	LA50	059	718788	ONA 1941	WILD COW BAYOU	CONCORDIA	LA50	029	768074	OA 1964
TROUT CREEK NORTH	LASALLE	LA50	059	006484	OA 1981	WILD PRONG	GRANT	LA50	043	016435	O 1994
TROUT CREEK WEST	LASALLE	LA50	059	718819	O 1959	WILDCAT BAYOU	TERREBONNE	LA10	109	768322	N 1957
TRUE LIGHT CHURCH	FRANKLIN	LA50	041	017053	N 1981	WILDSDVILLE	CONCORDIA	LA50	029	768694	OA 1951
TRUXNO	UNION	LA50	111	719563	OA 1948	WILLIAMS	RED RIVER	LA50	081	769748	N 1959
TULLA EAST	BEAUREGARD	LA10	011	720532	OA 1953						

# LOUISIANA

Field Name	County Name	State Sub	Co Code	Field Code	Field Disc Type Year	Field Name	County Name	State Sub	Co Code	Field Code	Field Disc Type Year
WYANDOTTE	ST MARY	LA10	101	780911	N 1968	BEAR LAKE 14-23N-15W	MANISTEE	MI	101	011321	OA 1984
WYCHES BAYOU	CONCORDIA	LA50	029	007273	O 1977	BEAR LAKE 15-23N-15W	MANISTEE	MI	101	002785	N 1976
ZWOLLE	SABINE	LA50	085	793674	ONA 1928	BEAR LAKE 16-23N-15W	MANISTEE	MI	101	002786	O 1980
<b>MARYLAND</b>											
ACCIDENT	GARRETT	MD	023	002210	N 1944	BEAR LAKE 17-23N-15W	MANISTEE	MI	101	002787	OA 1977
MOUNTAIN LAKE PARK	GARRETT	MD	023	489401	N 1949	BEAR LAKE 18-23N-15W	MANISTEE	MI	101	002788	N 1977
NEGRO MOUNTAIN	GARRETT	MD	023	501504	N 1965	BEAR LAKE 19-23N-15W	MANISTEE	MI	101	002789	OA 1975
PENNLANDS	ALLEGANY	MD	001	549498	N 1966	BEAR LAKE 19-23N-15W A	MANISTEE	MI	101	002790	N 1979
<b>MICHIGAN</b>											
ADAIR	ST CLAIR	MI	147	003109	O 1961	BEAR LAKE 19-23N-15W B	MANISTEE	MI	101	011322	OA 1983
ADAMS	ARENAC	MI	011	003326	O 1937	BEAR LAKE 20-23N-15W	MANISTEE	MI	101	002791	OA 1975
ADAMS	BAY	MI	017	003326	O 1937	BEAR LAKE 20-23N-15W A	MANISTEE	MI	101	002792	OA 1974
ADAMS NORTH	ARENAC	MI	011	003512	ON 1940	BEAR LAKE 21-23N-15W	MANISTEE	MI	101	002793	OA 1973
ADAMS SEC 17	ARENAC	MI	011	012673	O 1986	BEAR LAKE 21-23N-15W A	MANISTEE	MI	101	002794	N 1974
ADAMS SEC 8	HILLSDALE	MI	059	004143	N 1962	BEAR LAKE 22-23N-15W	MANISTEE	MI	101	002795	N 1976
ADAMSVILLE	CASS	MI	027	003729	O 1976	BEAR LAKE 22-23N-15W A	MANISTEE	MI	101	002796	OA 1974
ADDISON 12-5N-11E	OAKLAND	MI	125	003361	OA 1976	BEAR LAKE 23-23N-15W	MANISTEE	MI	101	002797	N 1976
ADDISON 14-5N-11E	OAKLAND	MI	125	003362	N 1976	BEAR LAKE 24-23N-15W	MANISTEE	MI	101	002798	OA 1975
AETNA	MECOSTA	MI	107	004597	N 1976	BEAR LAKE 25-23N-15W	MANISTEE	MI	101	002799	N 1976
AKRON	TUSCOLA	MI	157	006209	ON 1936	BEAR LAKE 25-23N-15W A	MANISTEE	MI	101	002800	OA 1975
AKRON EAST	TUSCOLA	MI	157	006240	O 1979	BEAR LAKE 26-23N-15W	MANISTEE	MI	101	002801	OA 1974
ALAMO	KALAMAZOO	MI	077	006736	O 1949	BEAR LAKE 26-23N-15W A	MANISTEE	MI	101	002802	OA 1975
ALBERT 22-29N-1E	MONTMORENCY	MI	119	000552	N 1998	BEAR LAKE 27-23N-15W	MANISTEE	MI	101	002803	OA 1974
ALBION	CALHOUN	MI	025	007728	N 1941	BEAR LAKE 27-23N-15W A	MANISTEE	MI	101	002804	OA 1974
ALBION-PULASKI-SCPIO-TRND	CALHOUN	MI	025	007914	ONA 1957	BEAR LAKE 28-23N-15W	MANISTEE	MI	101	002805	OA 1975
ALBION-PULASKI-SCPIO-TRND	HILLSDALE	MI	059	007914	ONA 1957	BEAR LAKE 28-23N-15W A	MANISTEE	MI	101	011323	OA 1984
ALBION-PULASKI-SCPIO-TRND	ALLEGAN	MI	005	010983	O 1937	BEAR LAKE 29-23N-15W	MANISTEE	MI	101	011325	N 1984
ALLEGAN	JACKSON	MI	075	007914	ONA 1957	BEAR LAKE 29-23N-15W A	MANISTEE	MI	101	011327	OA 1984
ALLIS 17-33N-2E	PRESQUE ISLE	MI	141	002762	O 1979	BEAR LAKE 30-23N-15W	MANISTEE	MI	101	011329	OA 1984
ALLIS 19-33N-2E	PRESQUE ISLE	MI	141	002763	OA 1978	BEAR LAKE 30-23N-15W A	MANISTEE	MI	101	017701	N 2000
ALLIS 24-34N-2E	PRESQUE ISLE	MI	141	012323	OA 1987	BEAR LAKE 31-23N-15W	MANISTEE	MI	101	009679	O 1984
ALLIS 26-34N-2E	PRESQUE ISLE	MI	141	014726	O 1993	BEAR LAKE 31-23N-15W A	MANISTEE	MI	101	018906	O 2005
ALLIS 29-33N-2E	PRESQUE ISLE	MI	141	002764	OA 1979	BEAR LAKE 32-23N-15W	MANISTEE	MI	039	049790	NA 1989
ALLIS 34-34N-2E	PRESQUE ISLE	MI	141	016232	OA 1997	BEAR LAKE 32-23N-15W A	MANISTEE	MI	079	049790	ONA 1989
ALLIS 35-34N-2E	PRESQUE ISLE	MI	141	013955	O 1990	BEAR LAKE 33-23N-15W	MANISTEE	MI	039	096682	O 1984
ALLIS 36-34N-2E	PRESQUE ISLE	MI	141	013956	O 1990	BEAR LAKE 34-23N-15W	MANISTEE	MI	039	049914	OA 1947
ALLIS NORTH 29-35N-2E	PRESQUE ISLE	MI	141	002761	O 1969	BEAR LAKE 35-23N-15W	MANISTEE	MI	079	049914	OA 1947
ALMER	TUSCOLA	MI	157	013331	N 1988	BEAR LAKE 35-23N-15W A	MANISTEE	MI	017	011327	O 1984
ALPENA 12-31N-8E	ALPENA	MI	007	012920	N 1973	BEAR LAKE 35-23N-15W B	MANISTEE	MI	101	011325	N 1984
ALPINE	ST CLAIR	MI	147	012998	N 1963	BEAR LAKE 9-23N-15W A	MANISTEE	MI	101	017701	N 2000
AMBER 06-18N-17W	MASON	MI	105	009514	OA 1982	BEAR LAKE SEC 18	MANISTEE	MI	101	009679	O 1984
ANDERSEN	CALHOUN	MI	023	004072	N 1975	BEAR LAKE TOWNSHIP	MANISTEE	MI	101	018906	O 2005
ANTRIM	ALCONA	MI	001	021616	N 1965	BEAVER CREEK	CRAWFORD	MI	039	049790	NA 1989
ANTRIM	ALPENA	MI	007	021616	N 1965	BEAVER CREEK	KALKASKA	MI	079	049790	ONA 1989
ANTRIM	ANTRIM	MI	009	021616	N 1965	BEAVER CREEK SEC 5	CRAWFORD	MI	039	096682	O 1984
ANTRIM	BENZIE	MI	019	021616	N 1965	BEAVER CREEK UNIT	CRAWFORD	MI	039	049914	OA 1947
ANTRIM	CHARLEVOIX	MI	029	021616	N 1965	BEAVER CREEK UNIT	KALKASKA	MI	079	049914	OA 1947
ANTRIM	CRAWFORD	MI	039	021616	N 1965	BEAVER SEC 21	BAY	MI	017	011327	O 1984
ANTRIM	EATON	MI	045	021616	N 1965	BEAVERTON	GLADWIN	MI	051	050317	O 1934
ANTRIM	GENESEEE	MI	049	021616	N 1965	BEAVERTON SOUTH	GLADWIN	MI	051	050348	O 1936
ANTRIM	GRAND TRAVERSE	MI	055	021616	N 1965	BEAVERTON WEST	GLADWIN	MI	051	050379	O 1943
ANTRIM	INGHAM	MI	065	021616	N 1965	BELKNAP 07-34N-5E	PRESQUE ISLE	MI	141	002807	N 1979
ANTRIM	IONIA	MI	067	021616	N 1965	BELKNAP 10-34N-5E	PRESQUE ISLE	MI	141	002808	N 1977
ANTRIM	IOSCO	MI	069	021616	N 1965	BELKNAP 11-34N-5E	PRESQUE ISLE	MI	141	011653	N 1987
ANTRIM	KALKASKA	MI	079	021616	N 1965	BELKNAP 17-34N-5E	PRESQUE ISLE	MI	141	002809	O 1980
ANTRIM	KENT	MI	081	021616	N 1965	BELKNAP 21-34N-5E	PRESQUE ISLE	MI	141	002810	O 1977
ANTRIM	LAPEER	MI	087	021616	N 1965	BELKNAP 34-34N-5E	PRESQUE ISLE	MI	141	002811	O 1977
ANTRIM	LIVINGSTON	MI	093	021616	N 1965	BELLE RIVER MILLS	ST CLAIR	MI	147	053820	N 1961
ANTRIM	MACOMB	MI	099	021616	N 1965	BELLY ACHERS	MONTCALM	MI	117	054595	O 1944
ANTRIM	MANISTEE	MI	101	021616	N 1965	BENONA 22-14N-18W	OCEANA	MI	127	007718	O 1980
ANTRIM	MASON	MI	105	021616	N 1965	BENONA 22-14N-18W A	OCEANA	MI	127	009519	N 1982
ANTRIM	MISSAUKEE	MI	113	021616	N 1965	BENONA 27-14N-18W	OCEANA	MI	127	018905	N 2005
ANTRIM	MONTMORENCY	MI	119	021616	N 1965	BENONA 28-14M-18W	OCEANA	MI	127	017697	OA 2004
ANTRIM	OGEMAW	MI	129	021616	N 1965	BENONA SEC 13	OCEANA	MI	127	056207	O 1949
ANTRIM	OSCODA	MI	135	021616	N 1965	BENTLEY	GLADWIN	MI	051	056517	O 1937
ANTRIM	OTSEGO	MI	137	021616	N 1965	BERLIN	ST CLAIR	MI	147	057664	O 1960
ANTRIM	SHIAWASSEE	MI	155	021616	N 1965	BETTS CREEK	NEWAYGO	MI	123	013336	N 1989
ARBELA	TUSCOLA	MI	157	023027	O 1946	BEVENS LAKE	MECOSTA	MI	107	059772	ONA 1951
ARMADA 07-5N-13E	MACOMB	MI	099	007702	N 1981	BIG HAND	ST CLAIR	MI	147	061749	OA 1961
ASHLAND SEC 8	NEWAYGO	MI	123	007703	O 1959	BIG LAKE	OSCEOLA	MI	133	062307	N 1984
ASHTON	OSCEOLA	MI	133	028142	ON 1945	BIG PRAIRIE	NEWAYGO	MI	123	063237	N 1944
ASHTON EAST	OSCEOLA	MI	133	028173	N 1962	BIG PRAIRIE SEC 33	NEWAYGO	MI	123	007722	N 1947
ATLANTA	MONTMORENCY	MI	119	029506	O 1945	BIG RAPIDS	MECOSTA	MI	107	063299	N 1943
ATLANTA SEC 15	MONTMORENCY	MI	119	016236	O 1997	BILLINGS	GLADWIN	MI	051	064508	O 1949
AU GRES	ARENAC	MI	011	030312	OA 1953	BILLINGS SOUTH	GLADWIN	MI	051	064694	O 1957
AURELIUS 24-2N-2W	INGHAM	MI	065	002765	OA 1971	BIRCH RUN	SAGINAW	MI	145	065345	O 1934
AURELIUS 24-2N-2W A	INGHAM	MI	065	002766	N 1979	BIRCH RUN SEC 26	SAGINAW	MI	145	007723	O 1979
AURELIUS 26-2N-2W	INGHAM	MI	065	002767	N 1974	BIRCH-BELA	SAGINAW	MI	145	065190	O 1951
AURELIUS 35-2N-2W	INGHAM	MI	065	002769	OA 1971	BIRCH-BELA	TUSCOLA	MI	157	065190	O 1951
AUSTIN	MECOSTA	MI	107	030901	N 1933	BISEL LAKE	NEWAYGO	MI	123	009688	N 1985
AVERILL	MIDLAND	MI	111	009515	O 1982	BISHOP	NEWAYGO	MI	123	066120	O 1950
AVON 01-3N-11E	OAKLAND	MI	125	007706	N 1977	BISMARCK 06-33N-4E	PRESQUE ISLE	MI	141	012692	OA 1986
BAGLEY 11-30N-3W	OTSEGO	MI	137	011318	OA 1984	BISMARCK 09-34N-4E	PRESQUE ISLE	MI	141	013340	N 1988
BAGLEY 21-30N-3W	OTSEGO	MI	137	002770	ON 1972	BISMARCK 12-34N-4E	PRESQUE ISLE	MI	141	007724	OA 1977
BAGLEY 21-30N-3W A	OTSEGO	MI	137	007708	O 1981	BISMARCK 14-34N-4E	PRESQUE ISLE	MI	141	007725	OA 1981
BAGLEY 23-30N-3W	OTSEGO	MI	137	002771	OA 1973	BISMARCK 18-34N-4E	PRESQUE ISLE	MI	141	012693	O 1986
BAGLEY 25-30N-3W	OTSEGO	MI	137	002772	OA 1972	BISMARCK 21-34N-4E	PRESQUE ISLE	MI	141	011660	O 1986
BAGLEY 25-30N-3W A	OTSEGO	MI	137	002773	OA 1972	BISMARCK 26-34N-4E	PRESQUE ISLE	MI	141	066422	N 1976
BAGLEY 31-30N-3W	OTSEGO	MI	137	002774	OA 1977	BISMARCK 26-34N-4E A	PRESQUE ISLE	MI	141	011332	N 1978
BAGLEY 35-30N-3W	OTSEGO	MI	137	002775	OA 1974	BISMARCK 34-34N-4E	PRESQUE ISLE	MI	141	007726	N 1981
BAGLEY 35-30N-3W A	OTSEGO	MI	137	002776	O 1978	BLAINE	ST CLAIR	MI	147	069980	O 1983
BANGOR	VAN BUREN	MI	159	037676	O 1939	BLAIR 11-26N-11W	GRAND TRAVERSE	MI	055	009523	OA 1982
BARD	GLADWIN	MI	051	039040	O 1949	BLAIR 13-26N-11W	GRAND TRAVERSE	MI	055	009524	OA 1982
BARTON											

Field Name	County Name	State Sub	Co Code	Field Code	Field Disc Type Year	Field Name	County Name	State Sub	Co Code	Field Code	Field Disc Type Year
BLUE LAKE 07-28N-5W	KALKASKA	MI	079	002828	N 1976	CASE 30-34N-3E	PRESQUE ISLE	MI	141	009706	OA 1985
BLUE LAKE 08-28N-5W	KALKASKA	MI	079	009528	OA 1982	CASE 30-34N-3E A	PRESQUE ISLE	MI	141	011678	OA 1986
BLUE LAKE 12-28N-5W	KALKASKA	MI	079	002829	OA 1971	CASE 30-34N-3E B	PRESQUE ISLE	MI	141	012710	OA 1986
BLUE LAKE 12-28N-5W A	KALKASKA	MI	079	007736	O 1979	CASE 33-34N-3E	PRESQUE ISLE	MI	141	011360	OA 1984
BLUE LAKE 13-28N-5W	KALKASKA	MI	079	002831	N 1973	CASNOVIA SEC 26	MUSKEGON	MI	121	016007	N
BLUE LAKE 13-28N-5W A	KALKASKA	MI	079	002832	OA 1979	CAT CREEK	OSCEOLA	MI	133	125365	O 1968
BLUE LAKE 13-28N-5W B	KALKASKA	MI	079	014894	O 1993	CATO	MECOSTA	MI	107	126357	ON 1944
BLUE LAKE 16-28N-5W	KALKASKA	MI	079	002833	OA 1977	CATO	MONTCALM	MI	117	126357	O 1944
BLUE LAKE 16-28N-5W A	KALKASKA	MI	079	002834	OA 1978	CEDAR	OSCEOLA	MI	133	127590	ON 1943
BLUE LAKE 16-28N-5W B	KALKASKA	MI	079	011340	OA 1984	CEDAR CREEK	MUSKEGON	MI	121	127745	N 1940
BLUE LAKE 17-28N-5W	KALKASKA	MI	079	002835	OA 1976	CEDAR CREEK SEC 23	MUSKEGON	MI	121	007760	O 1949
BLUE LAKE 17-28N-5W A	KALKASKA	MI	079	007737	N 1977	CHARLTON 01-30N-1W	OTSEGO	MI	137	002860	N 1975
BLUE LAKE 18-28N-5W	KALKASKA	MI	079	002836	OA 1975	CHARLTON 04-30N-1W	OTSEGO	MI	137	012720	OA 1985
BLUE LAKE 18-28N-5W A	KALKASKA	MI	079	002837	N 1977	CHARLTON 04-31N-1W	OTSEGO	MI	137	002862	OA 1970
BLUE LAKE 19-28N-5W	KALKASKA	MI	079	002838	O 1974	CHARLTON 05-31N-1W	OTSEGO	MI	137	002863	OA 1972
BLUE LAKE 19-28N-5W A	KALKASKA	MI	079	002839	OA 1976	CHARLTON 06-29N-1W	OTSEGO	MI	137	011684	N 1985
BLUE LAKE 19-28N-5W B	KALKASKA	MI	079	007738	OA 1979	CHARLTON 06-30N-1W	OTSEGO	MI	137	009552	OA 1982
BLUE LAKE 20-28N-5W	KALKASKA	MI	079	002840	OA 1978	CHARLTON 07-31N-1W	OTSEGO	MI	137	002864	OA 1974
BLUE LAKE 21-28N-5W	KALKASKA	MI	079	002841	N 1979	CHARLTON 08-29N-1W	OTSEGO	MI	137	009708	ON 1984
BLUE LAKE 23-28N-5W	KALKASKA	MI	079	002842	N 1977	CHARLTON 09-30N-1W	OTSEGO	MI	137	002865	OA 1972
BLUE LAKE 23-28N-5W A	KALKASKA	MI	079	009529	OA 1982	CHARLTON 09-31N-1W	OTSEGO	MI	137	002866	OA 1972
BLUE LAKE 23-28N-5W B	KALKASKA	MI	079	012695	OA 1985	CHARLTON 10-30N-1W	OTSEGO	MI	137	002867	OA 1974
BLUE LAKE 24-28N-5W	KALKASKA	MI	079	012330	N 1987	CHARLTON 10-31N-1W	OTSEGO	MI	137	007764	OA 1981
BLUE LAKE 27-28N-5W	KALKASKA	MI	079	002843	N 1972	CHARLTON 11-31N-1W	OTSEGO	MI	137	007557	N 1981
BLUE LAKE 28-28N-5W	KALKASKA	MI	079	002844	N 1970	CHARLTON 11-31N-1W A	OTSEGO	MI	137	007765	N 1981
BLUE LAKE 28-28N-5W A	KALKASKA	MI	079	007739	N 1978	CHARLTON 12-30N-1W	OTSEGO	MI	137	002868	OA 1973
BLUE LAKE 29-28N-5W	KALKASKA	MI	079	002845	N 1974	CHARLTON 13-30N-1W	OTSEGO	MI	137	007558	OA 1973
BLUE LAKE 30-28N-5W	KALKASKA	MI	079	014895	N 1979	CHARLTON 16-30N-1W	OTSEGO	MI	137	002869	N 1980
BLUE LAKE 32-28N-5W	KALKASKA	MI	079	002846	N 1977	CHARLTON 19-31N-1W	OTSEGO	MI	137	012342	OA 1988
BLUE LAKE 32-28N-5W A	KALKASKA	MI	079	012696	N 1986	CHARLTON 24-30N-1W	OTSEGO	MI	137	002870	OA 1973
BLUE LAKE 33-28N-5W	KALKASKA	MI	079	002847	N 1971	CHARLTON 27-31N-1W	OTSEGO	MI	137	002871	OA 1972
BLUE LAKE 34-28N-5W	KALKASKA	MI	079	002848	N 1979	CHARLTON 28-31N-1W	OTSEGO	MI	137	002872	N 1974
BLUE LAKE SEC 21	KALKASKA	MI	079	011336	O 1974	CHARLTON 28-31N-1W A	OTSEGO	MI	137	002873	OA 1974
BLUE LAKE SEC 5	MUSKEGON	MI	121	007734	O 1940	CHARLTON 30-31N-1W	OTSEGO	MI	137	002874	OA 1975
BOARDMAN 03-26N-8W	KALKASKA	MI	079	002849	N 1973	CHARLTON 31-30N-1W	OTSEGO	MI	137	002875	N 1972
BOARDMAN 04-26N-8W	KALKASKA	MI	079	007543	N 1971	CHARLTON 31-31N-1W	OTSEGO	MI	137	002876	OA 1973
BOARDMAN 04-26N-8W A	KALKASKA	MI	079	007740	N 1972	CHARLTON 32-31N-1W	OTSEGO	MI	137	011362	OA 1983
BOARDMAN 04-26N-8W B	KALKASKA	MI	079	007741	N 1981	CHARLTON 33-31N-1W	OTSEGO	MI	137	007559	OA 1976
BOARDMAN 05-26N-8W	KALKASKA	MI	079	002850	N 1971	CHARLTON 34-31N-1W	OTSEGO	MI	137	002877	OA 1974
BOARDMAN 05-26N-8W A	KALKASKA	MI	079	007742	N 1980	CHASE LAKE	LAKE	MI	085	134364	O 1943
BOARDMAN 05-26N-8W B	KALKASKA	MI	079	012698	N 1985	CHERRY GROVE	WEXFORD	MI	165	136100	ON 1952
BOARDMAN 05-26N-8W C	KALKASKA	MI	079	018907	O 2005	CHERRY GROVE SEC 13	WEXFORD	MI	165	007766	N 1957
BOARDMAN 05-26N-8W D	KALKASKA	MI	079	018912	N 2006	CHERRY GROVE SEC 27	WEXFORD	MI	165	016011	O
BOARDMAN 06-26N-8W	KALKASKA	MI	079	002851	OA 1973	CHESANING	SAGINAW	MI	145	007767	O 1979
BOARDMAN 06-26N-8W A	KALKASKA	MI	079	002852	N 1978	CHESANING SEC 24	SAGINAW	MI	145	007768	O 1980
BOGART LAKE	CASS	MI	027	011341	O 1984	CHESHIRE	ALLEGAN	MI	005	136348	O 1947
BOYD	ST CLAIR	MI	147	085558	OA 1958	CHESTER 02-30N-2W	OTSEGO	MI	137	002878	OA 1971
BRANCH SOUTH	CRAWFORD	MI	039	088488	N 1968	CHESTER 03-29N-2W	OTSEGO	MI	137	011365	O 1984
BREDSVILLE	VAN BUREN	MI	159	090627	O 1943	CHESTER 05-29N-2W	OTSEGO	MI	137	002879	OA 1978
BRIGHTON 02-2N-6E	LIVINGSTON	MI	093	013343	OA 1989	CHESTER 05-29N-2W A	OTSEGO	MI	137	013351	OA 1989
BRIGHTON 10-2N-6E	LIVINGSTON	MI	093	014201	O 1991	CHESTER 05-30N-2W	OTSEGO	MI	137	002880	O 1972
BRIGHTON 11-2N-6E	LIVINGSTON	MI	093	013344	O 1988	CHESTER 05-30N-2W A	OTSEGO	MI	137	002881	OA 1975
BRIGHTON 16-2N-6E	LIVINGSTON	MI	093	016002	O	CHESTER 06-30N-2W	OTSEGO	MI	137	002882	OA 1973
BRIGHTON 25-2N-6E	LIVINGSTON	MI	093	013960	N 1990	CHESTER 07-29N-2W	OTSEGO	MI	137	014210	OA 1991
BRIGHTON 27-2N-6E	LIVINGSTON	MI	093	015104	N 1994	CHESTER 08-29N-2W	OTSEGO	MI	137	013352	OA 1989
BRINTON	ISABELLA	MI	073	092456	O 1967	CHESTER 10-29N-2W	OTSEGO	MI	137	002883	OA 1975
BROOKFIELD 01-1N-4W	EATON	MI	045	012335	N 1987	CHESTER 10-30N-2W	OTSEGO	MI	137	002884	OA 1972
BROOKFIELD 02-1N-4W	EATON	MI	045	007747	OA 1979	CHESTER 10-30N-2W A	OTSEGO	MI	137	002885	OA 1973
BROOKFIELD 24-1N-4W	EATON	MI	045	011346	O 1984	CHESTER 12-29N-2W	OTSEGO	MI	137	012722	N 1986
BROOKFIELD 24-1N-4W A	EATON	MI	045	012700	O 1985	CHESTER 13-29N-2W	OTSEGO	MI	137	002886	O 1979
BROOKFIELD 26-1N-4W	EATON	MI	045	011347	O 1983	CHESTER 15-29N-2W	OTSEGO	MI	137	016262	O 1997
BROOMFIELD	ISABELLA	MI	073	094843	ON 1930	CHESTER 16-30N-2W	OTSEGO	MI	137	002887	OA 1971
BROOMFIELD DEERFIELD	ISABELLA	MI	073	074351	N 1930	CHESTER 18-30N-2W	OTSEGO	MI	137	002888	OA 1971
BROOMFIELD EAST	ISABELLA	MI	073	016003	O	CHESTER 19-30N-2W	OTSEGO	MI	137	002889	OA 1971
BROWN 02-22N-15W	MANISTEE	MI	101	011349	N 1983	CHESTER 21-29N-2W	OTSEGO	MI	137	002890	N 1973
BROWN 04-22N-15W	MANISTEE	MI	101	002853	N 1974	CHESTER 21-30N-2W	OTSEGO	MI	137	002891	OA 1970
BROWN 04-22N-15W A	MANISTEE	MI	101	002854	N 1975	CHESTER 22-29N-2W	OTSEGO	MI	137	007769	OA 1971
BROWN 05-22N-15W	MANISTEE	MI	101	002855	OA 1976	CHESTER 23-30N-2W	OTSEGO	MI	137	012723	O 1985
BROWN 06-22N-15W	MANISTEE	MI	101	002856	N 1974	CHESTER 26-30N-2W	OTSEGO	MI	137	011685	OA 1985
BROWN 07-22N-15W	MANISTEE	MI	101	002857	N 1974	CHESTER 27-30N-2W	OTSEGO	MI	137	011686	OA 1985
BROWN 07-22N-15W A	MANISTEE	MI	101	009542	OA 1982	CHESTER 27-30N-2W A	OTSEGO	MI	137	012724	OA 1986
BROWN 07-22N-15W B	MANISTEE	MI	101	012701	N 1986	CHESTER 28-29N-2W	OTSEGO	MI	137	013963	N 1989
BROWN 08-22N-15W	MANISTEE	MI	101	002858	N 1974	CHESTER 30-30N-2W	OTSEGO	MI	137	002893	OA 1973
BROWN 08-22N-15W A	MANISTEE	MI	101	011350	OA 1984	CHESTER 34-30N-2W	OTSEGO	MI	137	002894	OA 1978
BROWN 18-22N-15W	MANISTEE	MI	101	011351	O 1984	CHESTER 35-30N-2W	OTSEGO	MI	137	011687	OA 1986
BROWN 19-22N-15W	MANISTEE	MI	101	002859	N 1977	CHESTER SEC 15	OTSEGO	MI	137	003494	ON 1951
BRUCE	MACOMB	MI	099	096796	N 1974	CHESTERFIELD	MACOMB	MI	099	136782	OA 1962
BRUCE SEC 21	MACOMB	MI	099	016004	O	CHINA BELLE	ST CLAIR	MI	147	139448	N 1963
BUCKEYE NORTH	GLADWIN	MI	051	100191	O 1936	CHINA EAST	ST CLAIR	MI	147	139479	N 1969
BUCKEYE SOUTH	GLADWIN	MI	051	100253	ONA 1936	CHINA EAST SEC 13	ST CLAIR	MI	147	007771	N 1979
BULLOCK CREEK	MIDLAND	MI	111	013346	O 1989	CHINA SEC 12	ST CLAIR	MI	147	009556	OA 1962
BURDELL	OSCEOLA	MI	133	103880	ON 1959	CHINA SOUTH	ST CLAIR	MI	147	139603	N 1961
BURDELL SEC 5	OSCEOLA	MI	133	013347	N 1988	CHIPPEWA SEC 10	ISABELLA	MI	073	007772	O 1961
BURLEIGH	IOSCO	MI	069	013961	OA 1990	CHURCH LAKE	OSCEOLA	MI	135	013354	ONA 1988
BUSHNELL	MONTCALM	MI	117	107011	O 1935	CLARE CITY	CLARE	MI	035	144889	ON 1937
BUTMAN	GLADWIN	MI	051	107507	O 1949	CLARE CITY	ISABELLA	MI	073	144889	ON 1937
BYERS	MECOSTA	MI	107	108895	N 1990	CLARENCE 19-1S-4W	CALHOUN	MI	025	009710	N 1971
BYERS NORTH	MECOSTA	MI	107	015462	N 1995	CLARENCE 19-1S-4W A	CALHOUN	MI	025	007774	N 1977
CADMUS	LENAWEE	MI	091	008412	OA 1985	CLARENCE 19-1S-4W B	CALHOUN	MI	025	007775	N 1978
CALDWELL	MISSAUKEE	MI	113	112872	O 1986	CLARENCE 22-1S-4W	CALHOUN	MI	025	009559	N 1982
CALEDONIA	KENT	MI	081	112965	OA 1987	CLARENCE 27-1S-4W	CALHOUN	MI	025	007776	OA 1979
CALVIN	CASS	MI	027	114081	O 1954	CLARENCE 27-1S-4W A	CALHOUN	MI	025	007777	OA 1981
CALVIN SEC 20	CASS	MI	027	009547	O 1982	CLARENCE 29-1S-4W	CALHOUN	MI	025	009560	N 1982
CALVIN SEC 28	CASS	MI	027	007751	O 1980	CLARENCE 29-1S-4W A	CALHOUN	MI	025	009561	N 1982
CALVIN SEC 29	CASS	MI	027	007752	O 1981	CLARENCE 32-1S-4W	CALHOUN	MI	025	009562	OA 1982
CANNON CREEK	KALKASKA	MI	079	117615	ON 1950	CLARENCE 33-1S-4W	CALHOUN	MI	025	007778	N 1981
CANNON CREEK	MISSAUKEE	MI	113	117615	ON 1950	CLARENCE 34-1S-4W	CALHOUN	MI	025	007779	OA 1981
CAPAC	ST CLAIR	MI	147	118576	N 1961	CLARENCE 35-1S-4W	CALHOUN	MI	025	007780	OA 1981
CARTER CREEK	VAN BUREN	MI	159	122082	O 1985	CLAYBANKS 02-13N-18W	OCEANA	MI	127	009563	OA 1982
CASCO	ALLEGAN	MI	005	123660	O 1940	CLAYBANKS 02-13N-18W A	OCEANA	MI	127	011366	N 1984



# MICHIGAN

Field Name	County Name	State Sub	Co Code	Field Code	Field Disc Type Year	Field Name	County Name	State Sub	Co Code	Field Code	Field Disc Type Year
CLEON 17-24N-13W	MANISTEE	MI	101	002902	N 1978	CONVIS 29-1S-6W	CALHOUN	MI	025	006757	O 1980
CLEON 19-24N-13W	MANISTEE	MI	101	002903	N 1976	CONVIS 30-1S-6W	CALHOUN	MI	025	007568	OA 1975
CLEON 19-24N-13W A	MANISTEE	MI	101	002904	OA 1977	CONVIS 30-1S-6W A	CALHOUN	MI	025	006758	O 1981
CLEON 19-24N-13W B	MANISTEE	MI	101	002905	OA 1980	CONVIS 32-1S-6W	CALHOUN	MI	025	009575	O 1982
CLEON 20-24N-13W	MANISTEE	MI	101	002906	N 1974	COON CREEK	MACOMB	MI	099	159475	N 1963
CLEON 20-24N-13W A	MANISTEE	MI	101	009564	N 1979	COOPER	KALAMAZOO	MI	077	159723	O 1979
CLEON 22-24N-13W	MANISTEE	MI	101	002907	N 1975	COOPERSVILLE	OTTAWA	MI	139	160157	N 1939
CLEON 23-24N-13W	MANISTEE	MI	101	002908	OA 1980	CORTWRIGHT	CALHOUN	MI	023	004077	N 1979
CLEON 24-24N-13W	MANISTEE	MI	101	002909	N 1977	CORWITH 12-32N-1W	OTSEGO	MI	137	009386	N 1982
CLEON 25-24N-13W	MANISTEE	MI	101	009565	O 1982	CORWITH 14-32N-1W	OTSEGO	MI	137	009387	N 1982
CLEON 26-24N-13W	MANISTEE	MI	101	002910	N 1976	CORWITH 22-32N-1W	OTSEGO	MI	137	012346	OA 1988
CLEON 26-24N-13W A	MANISTEE	MI	101	002911	N 1979	CORWITH 23-32N-1W	OTSEGO	MI	137	009388	N 1982
CLEON 26-24N-13W B	MANISTEE	MI	101	009566	OA 1982	CORWITH 31-32N-1W	OTSEGO	MI	137	009389	OA 1982
CLEON 27-24N-13W	MANISTEE	MI	101	002912	N 1976	COTTRELLVILLE	ST CLAIR	MI	147	164590	ON 1959
CLEON 27-24N-13W A	MANISTEE	MI	101	002913	N 1977	COTTRELLVILLE 05-3N-16E	ST CLAIR	MI	147	006760	N 1981
CLEON 29-24N-13W	MANISTEE	MI	101	002915	N 1978	COTTRELLVILLE 14-3N-16E	ST CLAIR	MI	147	000636	N 1998
CLEON 29-24N-13W A	MANISTEE	MI	101	002916	N 1979	CRANBERRY LAKE	CLARE	MI	035	168233	ON 1943
CLEON 30-24N-13W	MANISTEE	MI	101	012726	N 1986	CRANBERRY LAKE	MISSAUKEE	MI	113	168233	ON 1943
CLEON 31-24N-13W	MANISTEE	MI	101	002917	OA 1977	CRANBERRY LAKE EAST	CLARE	MI	035	168264	OA 1963
CLEON 32-24N-13W	MANISTEE	MI	101	002918	N 1977	CROOKED LAKE	ALLEGAN	MI	005	171426	O 1949
CLEON 32-24N-13W A	MANISTEE	MI	101	002919	OA 1978	CROTON	NEWAYGO	MI	123	172387	N 1951
CLEON 32-24N-13W B	MANISTEE	MI	101	002920	OA 1980	CRUMP	BAY	MI	017	173193	O 1950
CLINTON	WASHTENAW	MI	161	148733	O 1953	CRYSTAL	MONTCALM	MI	117	173441	O 1935
COFFEE LAKE	VAN BUREN	MI	159	151322	O 1946	CRYSTAL VALLEY	OCEANA	MI	127	173596	ON 1945
COLD SPRINGS 01-28N-6W	KALKASKA	MI	079	002921	N 1973	CRYSTAL VALLEY SEC 19	OCEANA	MI	127	006761	O 1971
COLD SPRINGS 01-28N-6W A	KALKASKA	MI	079	007784	N 1976	CRYSTAL VALLEY SOUTH	OCEANA	MI	127	173658	O 1969
COLD SPRINGS 10-28N-6W	KALKASKA	MI	079	009567	OA 1982	CURRIE	ISABELLA	MI	073	174759	O 1936
COLD SPRINGS 12-28N-6W	KALKASKA	MI	079	002922	ON 1973	CUSTER SEC 16	ANTRIM	MI	009	016018	N 1942
COLD SPRINGS 13-28N-6W	KALKASKA	MI	079	009568	OA 1982	DALLAS	CLINTON	MI	037	178946	O 1942
COLD SPRINGS 14-28N-6W	KALKASKA	MI	079	002924	OA 1976	DALTON	MUSKEGON	MI	121	179132	O 1940
COLD SPRINGS 16-28N-6W	KALKASKA	MI	079	011369	OA 1984	DAY	MONTCALM	MI	117	182883	ON 1934
COLD SPRINGS 18-28N-6W	KALKASKA	MI	079	002925	OA 1974	DAY SEC 13	MONTCALM	MI	117	006762	O 1971
COLD SPRINGS 19-28N-6W	KALKASKA	MI	079	002926	OA 1971	DAYTON SEC 16	NEWAYGO	MI	123	011382	O 1957
COLD SPRINGS 20-28N-6W	KALKASKA	MI	079	002927	OA 1971	DECATUR SEC 32	VAN BUREN	MI	159	016019	O 1942
COLD SPRINGS 20-28N-6W A	KALKASKA	MI	079	007785	N 1981	DECATUR SEC 4	VAN BUREN	MI	159	011383	O 1942
COLD SPRINGS 21-28N-6W	KALKASKA	MI	079	002928	OA 1970	DEEP RIVER	ARENAC	MI	011	185418	ON 1936
COLD SPRINGS 21-28N-6W A	KALKASKA	MI	079	007786	O 1978	DEERFIELD	MECOSTA	MI	107	185914	O 1956
COLD SPRINGS 22-28N-6W	KALKASKA	MI	079	007563	OA 1976	DEERFIELD	MONROE	MI	115	185914	O 1920
COLD SPRINGS 22-28N-6W A	KALKASKA	MI	079	007787	OA 1978	DEERFIELD SEC 17	MECOSTA	MI	107	016281	O 1997
COLD SPRINGS 23-28N-6W	KALKASKA	MI	079	002929	OA 1974	DEMINGS LAKE	LENAWEE	MI	091	187898	N 1968
COLD SPRINGS 24-28N-6W	KALKASKA	MI	079	002930	N 1974	DENNISON	OTTAWA	MI	139	188332	O 1963
COLD SPRINGS 24-28N-6W A	KALKASKA	MI	079	002931	OA 1979	DENTON CREEK	ROSCOMMON	MI	143	188611	OA 1982
COLD SPRINGS 25-28N-6W	KALKASKA	MI	079	002932	N 1971	DENVER SEC 9	NEWAYGO	MI	123	016020	O 1927
COLD SPRINGS 25-28N-6W A	KALKASKA	MI	079	002933	OA 1972	DIAMOND CRYSTAL SALT	ST CLAIR	MI	147	190898	N 1927
COLD SPRINGS 26-28N-6W	KALKASKA	MI	079	016015	O 1975	DIAMOND SPRINGS	ALLEGAN	MI	005	191146	O 1938
COLD SPRINGS 28-28N-6W	KALKASKA	MI	079	002934	OA 1976	DIGHTON	OSCEOLA	MI	133	191935	N 1991
COLD SPRINGS 29-28N-6W	KALKASKA	MI	079	002936	OA 1976	DORR	ALLEGAN	MI	005	198285	ON 1938
COLD SPRINGS 29-28N-6W A	KALKASKA	MI	079	011370	OA 1978	DORR SEC 17	ALLEGAN	MI	005	006764	N 1951
COLD SPRINGS 29-28N-6W B	KALKASKA	MI	079	011371	OA 1983	DORR SEC 21	ALLEGAN	MI	005	006765	N 1940
COLD SPRINGS 30-28N-6W	KALKASKA	MI	079	002937	OA 1974	DORR SEC 4	ALLEGAN	MI	005	016021	O 1943
COLD SPRINGS 30-28N-6W A	KALKASKA	MI	079	012728	OA 1986	DOUGLASS	MONTCALM	MI	117	200207	ON 1954
COLD SPRINGS 31-28N-6W	KALKASKA	MI	079	009713	ON 1974	DOUGLASS SEC 3	MONTCALM	MI	117	006766	O 1954
COLD SPRINGS 32-28N-6W	KALKASKA	MI	079	002938	OA 1977	DOVER 12-31N-2W	OTSEGO	MI	137	002940	OA 1973
COLD SPRINGS 33-28N-6W	KALKASKA	MI	079	007788	O 1977	DOVER 15-31N-2W	OTSEGO	MI	137	012351	O 1987
COLD SPRINGS 35-28N-6W	KALKASKA	MI	079	007789	N 1978	DOVER 21-31N-2W	OTSEGO	MI	137	002941	OA 1975
COLD SPRINGS 35-28N-6W A	KALKASKA	MI	079	011372	N 1984	DOVER 22-31N-2W	OTSEGO	MI	137	002942	OA 1975
COLD SPRINGS 36-28N-6W	KALKASKA	MI	079	002939	N 1978	DOVER 22-31N-2W A	OTSEGO	MI	137	002943	OA 1977
COLDWATER	ISABELLA	MI	073	152252	ON 1945	DOVER 22-31N-2W B	OTSEGO	MI	137	009586	O 1982
COLDWATER SOUTH	ISABELLA	MI	073	152283	O 1951	DOVER 25-31N-2W	OTSEGO	MI	137	012735	OA 1986
COLE LAKE	NEWAYGO	MI	123	152531	O 1968	DOVER 27-31N-2W	OTSEGO	MI	137	002944	O 1975
COLFAX	MECOSTA	MI	107	153182	ON 1945	DOVER 28-31N-2W	OTSEGO	MI	137	016022	O 1975
COLFAX	OCEANA	MI	127	153182	O 1952	DOVER 33-31N-2W	OTSEGO	MI	137	002945	OA 1974
COLFAX 14-25N-13W	BENZIE	MI	019	013357	O 1989	DOVER 33-31N-2W A	OTSEGO	MI	137	006768	O 1981
COLFAX 24-25N-13W	BENZIE	MI	019	012729	N 1985	DOVER 35-31N-2W	OTSEGO	MI	137	002946	OA 1973
COLFAX 24-25N-13W A	BENZIE	MI	019	016267	O 1997	DOVER 36-31N-2W	OTSEGO	MI	137	002947	OA 1973
COLFAX 24-25N-13W B	BENZIE	MI	019	018897	N 2004	DOWAGIAC CREEK	CASS	MI	027	009587	O 1982
COLFAX 25-25N-13W	BENZIE	MI	019	007564	OA 1981	DUMONT LAKE	ALLEGAN	MI	005	016024	O 1982
COLFAX 28-25N-13W	BENZIE	MI	019	014910	O 1993	DUNNINGVILLE	ALLEGAN	MI	005	206966	O 1950
COLFAX 29-25N-13W	BENZIE	MI	019	015109	O 1993	DWIGHT	HURON	MI	063	20710	O 1945
COLFAX 31-25N-13W	BENZIE	MI	019	016016	O 1988	EAST BAY 01-26N-10W	GRAND TRAVERSE	MI	055	012742	N 1985
COLFAX 31-25N-13W A	BENZIE	MI	019	012344	O 1988	EAST BAY 02-26N-10W	GRAND TRAVERSE	MI	055	011393	OA 1984
COLFAX 36-25N-13W	BENZIE	MI	019	007565	OA 1976	EAST BAY 02-26N-10W A	GRAND TRAVERSE	MI	055	012743	OA 1986
COLFAX SEC 35	OCEANA	MI	127	011373	O 1952	EAST BAY 05-26N-10W	GRAND TRAVERSE	MI	055	016292	O 1997
COLLIN	ST CLAIR	MI	147	153988	ON 1968	EAST BAY 07-26N-10W	GRAND TRAVERSE	MI	055	013363	OA 1989
COLUMBIA SEC 27	VAN BUREN	MI	159	016269	O 1997	EAST BAY 09-26N-10W	GRAND TRAVERSE	MI	055	009590	OA 1982
COLUMBUS	ST CLAIR	MI	147	155290	N 1964	EAST BAY 10-26N-10W	GRAND TRAVERSE	MI	055	002376	OA 1976
COLUMBUS NORTH	ST CLAIR	MI	147	155352	OA 1968	EAST BAY 11-26N-10W	GRAND TRAVERSE	MI	055	002377	OA 1976
COLUMBUS SEC 2	ST CLAIR	MI	147	007794	OA 1971	EAST BAY 12-26N-10W	GRAND TRAVERSE	MI	055	002378	OA 1980
COLUMBUS SEC 20	ST CLAIR	MI	147	007795	N 1972	EAST BAY 12-26N-10W A	GRAND TRAVERSE	MI	055	009591	OA 1982
COLUMBUS SEC 23	ST CLAIR	MI	147	007796	N 1965	EAST BAY 13-26N-10W	GRAND TRAVERSE	MI	055	011394	N 1984
COLUMBUS SEC 3	ST CLAIR	MI	147	007797	OA 1968	EAST BAY 14-26N-10W	GRAND TRAVERSE	MI	055	002379	OA 1979
COLUMBUS SEC 32	ST CLAIR	MI	147	007798	N 1970	EAST BAY 15-26N-10W	GRAND TRAVERSE	MI	055	012353	OA 1987
COLUMBUS SEC 35	ST CLAIR	MI	147	009570	N 1982	EAST BAY 16-26N-10W	GRAND TRAVERSE	MI	055	009592	OA 1982
COLUMBUS SEC 4	ST CLAIR	MI	147	006749	N 1979	EAST BAY 17-26N-10W	GRAND TRAVERSE	MI	055	002382	OA 1977
COLUMBUS SEC 4 A	ST CLAIR	MI	147	012730	O 1986	EAST BAY 25-27N-10W	GRAND TRAVERSE	MI	055	002383	OA 1978
COLUMBUS WEST	ST CLAIR	MI	147	155538	N 1967	EATON	EATON	MI	045	006772	O 1981
COMMERCE 14-2N-8E	OAKLAND	MI	125	016017	N 1975	EATON 35-2N-4W	EATON	MI	045	009596	OA 1982
COMSTOCK SEC 5	KALAMAZOO	MI	077	156530	O 1949	EATON 35-2N-4W A	EATON	MI	045	012747	OA 1986
CONCORD	JACKSON	MI	075	156902	O 1953	EATON RAPIDS 06-2N-3W	EATON	MI	045	212416	N 1984
CONNERS MARSH	CRAWFORD	MI	039	013358	N 1989	EATON RAPIDS 07-2N-3W	EATON	MI	045	002384	N 1977
CONVIS 08-1S-6W	CALHOUN	MI	025	007799	OA 1975	EATON RAPIDS 07-2N-3W A	EATON	MI	045	012354	O 1988
CONVIS 08-1S-6W A	CALHOUN	MI	025	007800	OA 1975	EATON RAPIDS 07-2N-3W B	EATON	MI	045	013365	OA 1989
CONVIS 08-1S-6W B	CALHOUN	MI	025	011691	OA 1986	EATON RAPIDS 08-2N-3W	EATON	MI	045	009593	N 1974
CONVIS 09-1S-6W	CALHOUN	MI	025	007801	O 1981	EATON RAPIDS 08-2N-3W A	EATON	MI	045	009594	N 1975
CONVIS 10-1S-6W	CALHOUN	MI	025	014912	O 1992	EATON RAPIDS 09-2N-3W	EATON	MI	045	011395	N 1984
CONVIS 12-1S-6W	CALHOUN	MI	025	009571	N 1982	EATON RAPIDS 16-2N-3W	EATON	MI	045	002386	OA 1980
CONVIS 14-1S-6W	CALHOUN	MI	025	016271	N 1997	EATON RAPIDS 16-2N-3W A	EATON	MI	045	012745	N 1985
CONVIS 16-1S-6W	CALHOUN	MI	025	007802	O 1981	EATON RAPIDS 16-2N-3W B	EATON	MI	045	012746	N 1986
CONVIS 16-1S-6W A	CALHOUN	MI	025	007803	O 1981	EATON RAPIDS 17-2N-3W	EATON	MI	045	002387	N 1973
CONVIS 17-1S-6W	CALHOUN	MI	025	009572	O 1982	EATON RAPIDS 17-2N-3W A	EATON	MI	045	002388	N 1979
CONVIS 17-1											



Field Name	County Name	State Sub	Co Code	Field Code	Field Disc Type Year	Field Name	County Name	State Sub	Co Code	Field Code	Field Disc Type Year
EATON RAPIDS 36-2N-3W	EATON	MI	045	002399	N 1971	FREMONT	ISABELLA	MI	073	257534	ON 1937
EATON RAPIDS 36-2N-3W	INGHAM	MI	065	002399	N 1971	FREMONT	SAGINAW	MI	145	257534	ON 1937
ECHO LAKE	OSCODA	MI	135	009597	ONA 1982	FREMONT SEC 27	ISABELLA	MI	073	011413	O 1962
EDEN	MASON	MI	105	213408	ON 1948	FREMONT SEC 32	ISABELLA	MI	073	006790	ON 1957
EDENVILLE	MIDLAND	MI	111	213532	O 1938	GAINES SEC 8	KENT	MI	081	011415	O 1945
EDENVILLE 05-16N-1W	MIDLAND	MI	111	016025	O	GANGES SEC 4	ALLEGAN	MI	005	264162	O 1954
EDENVILLE SEC 15	MIDLAND	MI	111	006773	O 1981	GARFIELD	CLARE	MI	035	265681	O 1946
EDENVILLE SEC 5	MIDLAND	MI	111	006774	ON 1956	GARFIELD SEC 14	KALKASKA	MI	079	017698	N 2003
EDMORE	MONTCALM	MI	117	214803	OA 1933	GARFIELD SEC 8	KALKASKA	MI	079	013968	ONA 1990
EDMORE-RICHLAND	MONTCALM	MI	117	214834	N 1936	GENEVA	MIDLAND	MI	111	269239	O 1935
EDWARDS	OGEAWA	MI	129	215299	O 1951	GENEVA	VAN BUREN	MI	159	269239	O 1940
EDWARDSBURG	CASS	MI	027	215485	O 1940	GENEVA SEC 15	MIDLAND	MI	111	006793	O 1975
EGELSTON	MUSKEGON	MI	121	215679	N 1951	GENEVA SEC 4	MIDLAND	MI	111	006794	O 1975
ELBA	GRATIOT	MI	057	217896	ON 1927	GENOA 31-2N-5E	LIVINGSTON	MI	093	011419	O 1983
ELBRIDGE	OCEANA	MI	127	218299	O 1961	GIBSON	BAY	MI	017	271487	O 1935
ELBRIDGE 21-15N-16W	OCEANA	MI	127	012356	N 1987	GIBSON SEC 20	BAY	MI	017	006795	ON 1950
ELKLAND	TUSCOLA	MI	157	219942	O 1946	GILBERT LAKE	OCEANA	MI	127	272014	O 1956
ELMWOOD	TUSCOLA	MI	157	221771	O 1945	GILMORE	ISABELLA	MI	073	273626	ON 1945
EMERY LAKE	OSCEOLA	MI	133	013965	OA 1990	GILMORE VERNON SEC 31	ISABELLA	MI	073	016031	N
ENSLEY	NEWAYGO	MI	123	225987	ON 1952	GOLDEN	OCEANA	MI	127	278277	N 1988
ENSLEY SEC 17	NEWAYGO	MI	123	016026	N	GOODWELL	NEWAYGO	MI	123	280385	ONA 1943
ENTERPRISE	MISSAUKEE	MI	113	226049	OA 1943	GOODWELL EAST	NEWAYGO	MI	123	280416	ONA 1945
ENTERPRISE	ROSCOMMON	MI	143	226049	OA 1943	GOODWELL SOUTH	NEWAYGO	MI	123	014944	N 1993
ENTERPRISE SEC 32	MISSAUKEE	MI	113	006778	N 1953	GOOSE LAKE	OSCEOLA	MI	133	280695	N 1989
ENTRICAN	MONTCALM	MI	117	226235	O 1966	GRANT	MASON	MI	105	285299	N 1929
ESSEXVILLE	BAY	MI	017	228568	ONA 1944	GRANT 01-25N-12W	GRAND TRAVERSE	MI	055	002421	N 1975
EVART	OSCEOLA	MI	133	230986	ON 1941	GRANT 03-25N-12W	GRAND TRAVERSE	MI	055	002422	OA 1974
EVART SEC 19	OSCEOLA	MI	133	016027	N	GRANT 03-25N-12W A	GRAND TRAVERSE	MI	055	002423	OA 1977
EVERGREEN SEC 22	MONTCALM	MI	117	011399	O 1953	GRANT 04-25N-12W	GRAND TRAVERSE	MI	055	002424	OA 1975
EXCELSIOR	KALKASKA	MI	079	231792	O 1950	GRANT 08-13N-17W	OCEANA	MI	127	013373	N 1989
EXCELSIOR 02-27N-6W	KALKASKA	MI	079	002400	O 1980	GRANT 09-25N-12W	GRAND TRAVERSE	MI	055	002973	OA 1976
EXCELSIOR 03-27N-6W	KALKASKA	MI	079	002401	N 1973	GRANT 10-25N-12W	GRAND TRAVERSE	MI	055	002658	OA 1975
EXCELSIOR 03-27N-6W A	KALKASKA	MI	079	002402	N 1973	GRANT 12-25N-12W	GRAND TRAVERSE	MI	055	002659	N 1975
EXCELSIOR 06-27N-6W	KALKASKA	MI	079	009735	ON 1973	GRANT 12-25N-12W A	GRAND TRAVERSE	MI	055	011421	OA 1984
EXCELSIOR 07-27N-6W	KALKASKA	MI	079	002403	N 1973	GRANT 13-25N-12W	GRAND TRAVERSE	MI	055	002660	N 1974
EXCELSIOR 07-27N-6W A	KALKASKA	MI	079	011718	N 1985	GRANT 16-25N-12W	GRAND TRAVERSE	MI	055	011422	OA 1984
EXCELSIOR 09-27N-6W	KALKASKA	MI	079	002404	N 1972	GRANT 19-25N-12W	GRAND TRAVERSE	MI	055	011741	ONA 1985
EXCELSIOR 10-27N-6W	KALKASKA	MI	079	002405	O 1972	GRANT 22-25N-12W	GRAND TRAVERSE	MI	055	002661	OA 1975
EXCELSIOR 17-27N-6W	KALKASKA	MI	079	002406	N 1973	GRANT 22-25N-12W A	GRAND TRAVERSE	MI	055	002662	OA 1979
EXCELSIOR 18-27N-6W	KALKASKA	MI	079	011719	N 1985	GRANT 24-25N-12W	GRAND TRAVERSE	MI	055	002663	N 1973
EXCELSIOR 19-27N-6W	KALKASKA	MI	079	002407	N 1975	GRANT 24-25N-12W A	GRAND TRAVERSE	MI	055	002664	OA 1974
EXCELSIOR 19-27N-6W A	KALKASKA	MI	079	006779	N 1976	GRANT 26-25N-12W	GRAND TRAVERSE	MI	055	002665	OA 1971
EXCELSIOR SEC 10	KALKASKA	MI	079	016028	O	GRANT 26-25N-12W A	GRAND TRAVERSE	MI	055	009607	OA 1982
EXCELSIOR SEC 8	KALKASKA	MI	079	011721	O 1977	GRANT 29-25N-12W	GRAND TRAVERSE	MI	055	002666	OA 1973
EXCELSIOR6/KALKASKA EAST	KALKASKA	MI	079	004025	N 1981	GRANT 29-25N-12W A	GRAND TRAVERSE	MI	055	013374	OA 1989
FALMOUTH	MISSAUKEE	MI	113	235087	ONA 1962	GRANT 31-25N-12W	GRAND TRAVERSE	MI	055	002667	O 1975
FERRY	OCEANA	MI	127	239823	O 1960	GRANT 32-20N-17W	MASON	MI	105	011742	OA 1985
FERRY 23-14N-16W	OCEANA	MI	127	016296	O 1998	GRANT 32-25N-12W	GRAND TRAVERSE	MI	055	002668	N 1976
FERRY 27-14N-16W	OCEANA	MI	127	018909	N	GRANT 33-25N-12W	GRAND TRAVERSE	MI	055	002669	OA 1980
FERRY SEC 25	OCEANA	MI	127	006782	N 1961	GRANT 34-20N-17W	MASON	MI	105	016032	N
FILER 01-21N-17W	MANISTEE	MI	101	011402	OA 1981	GRANT 34-25N-12W	GRAND TRAVERSE	MI	055	002670	N 1976
FILER 02-21N-17W	MANISTEE	MI	101	006783	N 1979	GRANT 34-25N-12W A	GRAND TRAVERSE	MI	055	002671	OA 1976
FILER 02-21N-17W A	MANISTEE	MI	101	011403	N 1979	GRANT 35-25N-12W	GRAND TRAVERSE	MI	055	002672	N 1976
FILER 10-21N-17W	MANISTEE	MI	101	015119	N 1994	GRANT 36-25N-12W	GRAND TRAVERSE	MI	055	002673	N 1976
FILER 28-21N-17W	MANISTEE	MI	101	013967	N 1988	GRANT SEC 18	CLARE	MI	035	012757	O 1985
FILER 32-21N-17W	MANISTEE	MI	101	011723	N 1985	GRANT SEC 29	HURON	MI	063	003497	O 1953
FILER 33-21N-17W	MANISTEE	MI	101	011724	N 1985	GRANT SEC 9	CLARE	MI	035	016033	O
FILLMORE	ALLEGAN	MI	005	240994	ON 1940	GRANT TOWNSHIP	GRAND TRAVERSE	MI	055	018901	ON 2004
FILLMORE	OTTAWA	MI	139	240994	ON 1940	GREEN	MECOSTA	MI	107	287872	N 1946
FIVE MILE CORNERS	CASS	MI	027	011404	O 1983	GREEN LAKE	GRAND TRAVERSE	MI	055	288244	O 1976
FLETCHER	KALKASKA	MI	079	245102	N 1991	GREEN LAKE 34-26N-12W	GRAND TRAVERSE	MI	055	016304	N 1997
FLETCHER POND	ALPENA	MI	007	009744	ON 1983	GREEN LAKE 35-26N-12W	GRAND TRAVERSE	MI	055	009608	N 1982
FLETCHER POND WEST	MONTMORENCY	MI	119	011406	N 1987	GREEN OAK	LIVINGSTON	MI	093	288368	O 1967
FOREST 14-33N-1E	CHEBOYGAN	MI	031	006784	OA 1976	GREEN OAK 11-1N-6E	LIVINGSTON	MI	093	040494	N 1978
FOREST 21-33N-1E	CHEBOYGAN	MI	031	012360	OA 1988	GREEN OAK 12-1N-6E	LIVINGSTON	MI	093	014234	OA 1991
FOREST 22-33N-1E	CHEBOYGAN	MI	031	009600	OA 1982	GREEN OAK 14-1N-6E	LIVINGSTON	MI	093	014947	N 1993
FOREST 22-33N-1E A	CHEBOYGAN	MI	031	012361	OA 1987	GREENWOOD SEC 11	CLARE	MI	035	006799	O 1952
FOREST 25-33N-1E	CHEBOYGAN	MI	031	011408	OA 1983	GREENWOOD SEC 3	CLARE	MI	035	006800	O 1968
FOREST 34-33N-1E	CHEBOYGAN	MI	031	006785	OA 1979	GROUT	GLADWIN	MI	051	292770	ON 1940
FOREST RIVER	OCEANA	MI	127	248786	O 1965	HAMBURG 05-1N-5E	LIVINGSTON	MI	093	012766	O 1986
FORK	MECOSTA	MI	107	249210	ON 1942	HAMBURG 07-1N-5E	LIVINGSTON	MI	093	011142	O 1982
FORK EAST	MECOSTA	MI	107	249241	N 1942	HAMBURG 16-1N-5E	LIVINGSTON	MI	093	006801	O 1981
FORK NORTH	OSCEOLA	MI	133	249272	ON 1951	HAMILTON	CLARE	MI	035	301460	ONA 1940
FORK WEST	MECOSTA	MI	107	249334	N 1943	HAMILTON NORTH	CLARE	MI	035	301584	N 1952
FORT GRATIOT SEC 9	ST CLAIR	MI	147	016029	N	HAMLIN 01-1N-3W	EATON	MI	045	002674	OA 1972
FORWARD	MISSAUKEE	MI	113	251938	N 1961	HAMLIN 02-1N-3W	EATON	MI	045	006802	OA 1975
FOSTORIA	TUSCOLA	MI	157	252186	ON 1970	HAMLIN 05-1N-3W	EATON	MI	045	002676	ON 1975
FOUNTAIN	MASON	MI	105	252341	O 1970	HAMLIN 05-1N-3W A	EATON	MI	045	002736	N 1975
FOUR CORNERS	ST CLAIR	MI	147	252434	N 1966	HAMLIN 05-1N-3W B	EATON	MI	045	013376	O 1989
FOWLerville	LIVINGSTON	MI	093	253147	N 1961	HAMLIN 06-1N-3W	EATON	MI	045	002738	OA 1980
FRANKENTROST	SAGINAW	MI	145	012754	OA 1985	HAMLIN 06-1N-3W A	EATON	MI	045	002739	OA 1980
FRANKLIN	LENAWEE	MI	091	255209	OA 1981	HAMLIN 06-1N-3W B	EATON	MI	045	011427	OA 1983
FRASER SEC 7	BAY	MI	017	012363	N 1988	HAMLIN 08-1N-3W	EATON	MI	045	002740	OA 1972
FRASER SEC 9	BAY	MI	017	012364	ON 1985	HAMLIN 08-1N-3W A	EATON	MI	045	002741	OA 1975
FREDERIC 01-28N-4W	CRAWFORD	MI	039	002408	OA 1971	HAMLIN 08-1N-3W B	EATON	MI	045	002742	OA 1980
FREDERIC 02-28N-4W	CRAWFORD	MI	039	002409	OA 1973	HAMLIN 09-1N-3W	EATON	MI	045	002743	N 1979
FREDERIC 04-28N-4W	CRAWFORD	MI	039	002410	OA 1974	HAMLIN 09-1N-3W A	EATON	MI	045	006803	N 1981
FREDERIC 07-28N-4W	CRAWFORD	MI	039	002411	OA 1973	HAMLIN 10-1N-3W	EATON	MI	045	002744	OA 1974
FREDERIC 08-28N-4W	CRAWFORD	MI	039	002412	OA 1974	HAMLIN 11-1N-3W	EATON	MI	045	006804	OA 1981
FREDERIC 10-28N-4W	CRAWFORD	MI	039	002413	OA 1971	HAMLIN 11-1N-3W A	EATON	MI	045	006805	OA 1981
FREDERIC 11-28N-4W	CRAWFORD	MI	039	002414	OA 1976	HAMLIN 12-1N-3W	EATON	MI	045	002745	OA 1977
FREDERIC 11-28N-4W A	CRAWFORD	MI	039	011411	OA 1976	HAMLIN 13-19N-18W	MASON	MI	105	002747	OA 1972
FREDERIC 12-28N-4W	CRAWFORD	MI	039</								

# MICHIGAN

Field Name	County Name	State Sub	Co Code	Field Code	Field Disc Type Year	Field Name	County Name	State Sub	Co Code	Field Code	Field Disc Type Year
HARRISON	CLARE	MI	035	307691	ON 1945	KALKASKA 24-27N-7W A	KALKASKA	MI	079	003250	N 1978
HART	OCEANA	MI	127	308187	O 1933	KALKASKA 24-27N-8W	KALKASKA	MI	079	003251	OA 1973
HARTLAND 22-3N-6E	LIVINGSTON	MI	093	012370	N 1987	KALKASKA 25-27N-8W	KALKASKA	MI	079	003252	N 1972
HARTLAND 36-3N-6E	LIVINGSTON	MI	093	013971	N 1991	KALKASKA 25-27N-8W A	KALKASKA	MI	079	003253	N 1974
HARTWICK	OSCEOLA	MI	133	308900	N 1968	KALKASKA 26-27N-8W	KALKASKA	MI	079	003254	OA 1973
HATTON	CLARE	MI	035	309954	O 1941	KALKASKA 27-27N-8W	KALKASKA	MI	079	012784	OA 1986
HAWKHEAD	ALLEGAN	MI	005	310419	O 1946	KALKASKA 28-27N-7W	KALKASKA	MI	079	003255	N 1970
HAY SEC 34	GLADWIN	MI	051	003498	O 1979	KALKASKA 28-27N-7W A	KALKASKA	MI	079	003256	N 1972
HAYES 11-29N-4W	OTSEGO	MI	137	002755	OA 1969	KALKASKA 28-27N-7W B	KALKASKA	MI	079	003257	N 1975
HAYES 11-29N-4W A	OTSEGO	MI	137	011748	OA 1986	KALKASKA 28-27N-7W C	KALKASKA	MI	079	011168	N 1982
HAYES 15-29N-4W	OTSEGO	MI	137	002756	OA 1973	KALKASKA 28-27N-8W	KALKASKA	MI	079	003258	O 1971
HAYES 17-29N-4W	OTSEGO	MI	137	011749	OA 1985	KALKASKA 29-27N-8W	KALKASKA	MI	079	011170	OA 1982
HAYES 21-29N-4W	OTSEGO	MI	137	002757	OA 1972	KALKASKA 30-27N-8W	KALKASKA	MI	079	003259	N 1974
HAYES 21-29N-4W A	OTSEGO	MI	137	002758	OA 1972	KALKASKA 31-27N-8W	KALKASKA	MI	079	006816	N 1979
HAYES 29-29N-4W	OTSEGO	MI	137	002759	OA 1973	KALKASKA 31-27N-8W A	KALKASKA	MI	079	012382	N 1987
HAYES 32-29N-4W	OTSEGO	MI	137	002760	OA 1972	KALKASKA 32-27N-7W	KALKASKA	MI	079	003260	N 1971
HAYES 34-29N-4W	OTSEGO	MI	137	002986	OA 1974	KALKASKA 32-27N-7W A	KALKASKA	MI	079	003261	N 1975
HAYES 36-29N-4W	OTSEGO	MI	137	002987	OA 1976	KALKASKA 32-27N-7W B	KALKASKA	MI	079	006817	N 1980
HEADQUARTERS	CLARE	MI	035	312706	ONA 1941	KALKASKA 32-27N-8W	KALKASKA	MI	079	003262	OA 1975
HEADQUARTERS	ROSCOMMON	MI	143	312706	ONA 1941	KALKASKA 33-27N-7W	KALKASKA	MI	079	006818	O 1981
HEATH	ALLEGAN	MI	005	313171	O 1948	KALKASKA 33-27N-8W	KALKASKA	MI	079	003263	N 1972
HEATH SEC 20	ALLEGAN	MI	005	016034	O 1945	KALKASKA 34-27N-8W	KALKASKA	MI	079	012383	N 1988
HEATH SEC 21	ALLEGAN	MI	005	003499	N 1960	KALKASKA 35-27N-8W	KALKASKA	MI	079	006819	N 1973
HEATH SEC 35	ALLEGAN	MI	005	003500	O 1945	KAWKAWLIN	BAY	MI	017	370588	ON 1938
HENDERSON SEC 23	WEXFORD	MI	165	003501	O 1975	KELLOGG	ALLEGAN	MI	005	016039	O 1975
HENRIETTA	JACKSON	MI	075	316643	O 1979	KIMBALL	ST CLAIR	MI	147	378719	N 1980
HERSEY	OSCEOLA	MI	133	318813	N 1971	KIMBALL LAKE	NEWAYGO	MI	123	378750	OA 1947
HERSEY CITY	OSCEOLA	MI	133	018904	N 2005	LACEY CAVERN	BARRY	MI	015	016322	N 1997
HESSEN	ST CLAIR	MI	147	319123	N 1965	LACEY STATION	BARRY	MI	015	393525	N 1971
HICKEY CREEK	CRAWFORD	MI	039	006809	ON 1981	LACOTA	VAN BUREN	MI	159	393626	O 1946
HIGHLAND 36-3N-7E	OAKLAND	MI	125	014345	OA 1992	LAKE GEORGE	CLARE	MI	035	396602	O 1954
HILLIARDS	ALLEGAN	MI	005	323072	ON 1944	LAKEFIELD	SAGINAW	MI	145	398710	O 1937
HINTON SEC 21	MECOSTA	MI	107	011437	O 1948	LAKETON	MUSKEGON	MI	121	398803	O 1965
HOLTON	MUSKEGON	MI	121	329440	O 1948	LAKEVIEW	MONTCALM	MI	117	398927	O 1961
HOME SEC 26	MONTCALM	MI	117	003395	O 1964	LARKIN	MIDLAND	MI	111	402368	O 1935
HOPE	BARRY	MI	015	331548	O 1939	LAWTON	VAN BUREN	MI	159	405592	O 1939
HOPKINS	ALLEGAN	MI	005	331858	O 1939	LEATON	ISABELLA	MI	073	407073	ON 1929
HOPKINS SEC 36	ALLEGAN	MI	005	016035	O 1945	LEBANON	CLINTON	MI	037	407104	O 1948
HOPKINS SOUTH	ALLEGAN	MI	005	331920	O 1948	LEE	ALLEGAN	MI	005	407507	O 1941
HOPKINS WEST	ALLEGAN	MI	005	331982	O 1941	LEE 01-1S-5W	CALHOUN	MI	025	011467	N 1981
HOWELL	LIVINGSTON	MI	093	335361	N 1935	LEE 02-1S-5W	CALHOUN	MI	025	003265	O 1973
HUBBARD LAKE	ALCONA	MI	001	013972	N 1990	LEE 02-1S-5W A	CALHOUN	MI	025	006823	N 1974
HUBBARDSTON	IONIA	MI	067	336447	O 1947	LEE 02-1S-5W B	CALHOUN	MI	025	006824	N 1975
HUBER	NEWAYGO	MI	123	336478	ON 1955	LEE 02-1S-5W C	CALHOUN	MI	025	006825	OA 1975
HUIAN HILLS	OCEANA	MI	127	016037	N 1953	LEE 03-1S-5W	CALHOUN	MI	025	003266	N 1972
HUME SEC 12	HURON	MI	063	011440	O 1953	LEE 03-1S-5W	EATON	MI	045	003266	N 1972
HUNGERFORD	NEWAYGO	MI	123	339144	N 1989	LEE 03-1S-5W A	CALHOUN	MI	025	003267	N 1975
INDIAN HILLS SEC 26	OCEANA	MI	127	011441	O 1961	LEE 03-1S-5W B	CALHOUN	MI	025	003268	N 1976
INGHAM 12-2N-1E	INGHAM	MI	065	002988	OA 1972	LEE 03-1S-5W C	CALHOUN	MI	025	011468	N 1982
INGHAM 13-2N-1E	INGHAM	MI	065	002989	OA 1972	LEE 03-1S-5W D	CALHOUN	MI	025	011469	N 1983
INGHAM 24-2N-1E	INGHAM	MI	065	012778	OA 1986	LEE 03-1S-5W E	CALHOUN	MI	025	014357	N 1992
INGHAM 25-2N-1E	INGHAM	MI	065	002990	OA 1973	LEE 04-1S-5W	CALHOUN	MI	025	009822	ON 1972
IONIA	IONIA	MI	067	011442	O 1968	LEE 06-1S-5W	CALHOUN	MI	025	011470	OA 1983
IOSCO 09-2N-3E	LIVINGSTON	MI	093	011760	OA 1985	LEE 07-1S-5W	CALHOUN	MI	025	011471	N 1984
IOSCO 12-2N-3E	LIVINGSTON	MI	093	012779	O 1985	LEE 08-1S-5W	CALHOUN	MI	025	003269	N 1974
IOSCO 16-2N-3E	LIVINGSTON	MI	093	011761	O 1986	LEE 08-1S-5W A	CALHOUN	MI	025	011472	N 1974
IOSCO 17-2N-3E	LIVINGSTON	MI	093	011762	OA 1985	LEE 08-1S-5W B	CALHOUN	MI	025	012787	N 1986
IOSCO 17-2N-3E A	LIVINGSTON	MI	093	012780	O 1985	LEE 09-1S-5W	CALHOUN	MI	025	006826	N 1971
IOSCO 20-2N-3E	LIVINGSTON	MI	093	013973	OA 1990	LEE 10-1S-5W	CALHOUN	MI	025	003270	N 1973
IOSCO 23-2N-3E	LIVINGSTON	MI	093	011443	O 1984	LEE 10-1S-5W A	CALHOUN	MI	025	003271	OA 1974
IOSCO 24-2N-3E	LIVINGSTON	MI	093	012376	O 1987	LEE 10-1S-5W B	CALHOUN	MI	025	003272	N 1980
IOSCO 24-2N-3E A	LIVINGSTON	MI	093	012377	O 1987	LEE 10-1S-5W C	CALHOUN	MI	025	006827	N 1980
IOSCO 25-2N-3E	LIVINGSTON	MI	093	011763	O 1986	LEE 10-1S-5W D	CALHOUN	MI	025	006828	N 1981
IOSCO 26-2N-3E	LIVINGSTON	MI	093	011764	O 1985	LEE 10-1S-5W E	CALHOUN	MI	025	016040	O 1980
IOSCO 28-2N-3E	LIVINGSTON	MI	093	002991	O 1979	LEE 10-1S-5W F	CALHOUN	MI	025	013391	N 1989
IOSCO 28-2N-3E A	LIVINGSTON	MI	093	012782	OA 1985	LEE 11-1S-5W	CALHOUN	MI	025	003273	N 1976
IOSCO 33-2N-3E	LIVINGSTON	MI	093	013382	O 1989	LEE 11-1S-5W A	CALHOUN	MI	025	003274	OA 1977
IOSCO 34-2N-3E	LIVINGSTON	MI	093	011444	O 1983	LEE 12-1S-5W	CALHOUN	MI	025	003275	N 1972
IOSCO 35-2N-3E	LIVINGSTON	MI	093	011765	O 1985	LEE 12-1S-5W A	CALHOUN	MI	025	006830	N 1973
IOSCO 35-2N-3E A	LIVINGSTON	MI	093	011766	O 1986	LEE 13-1S-5W	CALHOUN	MI	025	003276	OA 1973
IRA	ST CLAIR	MI	147	347913	N 1953	LEE 13-1S-5W A	CALHOUN	MI	025	003277	N 1973
ISABELLA	ISABELLA	MI	073	349308	ONA 1948	LEE 13-1S-5W B	CALHOUN	MI	025	006831	N 1981
ITHACA	GRATIOT	MI	057	349773	N 1943	LEE 14-1S-5W	CALHOUN	MI	025	003278	OA 1974
JAMESTOWN SEC 29	OTTAWA	MI	139	011450	O 1942	LEE 14-1S-5W A	CALHOUN	MI	025	003279	OA 1978
JEFFERSON	CASS	MI	027	356812	O 1961	LEE 14-1S-5W B	CALHOUN	MI	025	006832	OA 1981
JENNINGS	MISSAUKEE	MI	113	357618	N 1975	LEE 15-1S-5W	CALHOUN	MI	025	003280	N 1974
JEROME	MIDLAND	MI	111	358145	O 1947	LEE 15-1S-5W A	CALHOUN	MI	025	003281	O 1977
JOHNSTOWN	BARRY	MI	015	362634	O 1951	LEE 15-1S-5W B	CALHOUN	MI	025	003282	OA 1977
JONESFIELD SEC 24	SAGINAW	MI	145	011453	O 1945	LEE 15-1S-5W C	CALHOUN	MI	025	006833	O 1977
JONESFIELD SEC 9	GRATIOT	MI	057	363688	N 1988	LEE 15-1S-5W D	CALHOUN	MI	025	011473	N 1982
JONESFIELD SEC 9	SAGINAW	MI	145	363688	O 1949	LEE 16	CALHOUN	MI	025	009823	N 1973
JUNO LAKE	CASS	MI	027	003502	O 1978	LEE 16-1S-5W	CALHOUN	MI	025	003283	N 1980
KALKASKA 01-27N-7W	KALKASKA	MI	079	009799	ON 1975	LEE 16-1S-5W A	CALHOUN	MI	025	006834	N 1978
KALKASKA 03-27N-7W	KALKASKA	MI	079	003227	ON 1970	LEE 16-1S-5W B	CALHOUN	MI	025	006835	N 1980
KALKASKA 03-27N-7W A	KALKASKA	MI	079	003228	OA 1973	LEE 16-1S-5W C	CALHOUN	MI	025	011474	N 1982
KALKASKA 03-27N-7W B	KALKASKA	MI	079	003229	OA 1977	LEE 16-1S-5W D	CALHOUN	MI	025	011475	N 1983
KALKASKA 05-27N-7W	KALKASKA	MI	079	003396	OA 1970	LEE 16-1S-5W E	CALHOUN	MI	025	018902	N 2005
KALKASKA 07-27N-7W	KALKASKA	MI	079	003230	OA 1972	LEE 17-1S-5W	CALHOUN	MI	025	003284	N 1972
KALKASKA 09-27N-7W	KALKASKA	MI	079	003231	N 1972	LEE 17-1S-5W A	CALHOUN	MI	025	011476	N 1984
KALKASKA 09-27N-8W	KALKASKA	MI	079	011455	O 1984	LEE 17-1S-5W B	CALHOUN	MI	025	012788	N 1985
KALKASKA 10-27N-7W	KALKASKA	MI	079	003232	N 1972	LEE 18-1S-5W	CALHOUN	MI	025	003285	N 1976
KALKASKA 10-27N-8W	KALKASKA	MI	079	003234	OA 1978	LEE 20-1S-5W	CALHOUN	MI	025	006836	OA 1981
KALKASKA 11-27N-7W	KALKASKA	MI	079	003235	OA 1978	LEE 20-1S-5W A	CALHOUN	MI	025	011477	N 1982
KALKASKA 11-27N-7W A	KALKASKA	MI	079	011772	OA 1985	LEE 21-1S-5W	CALHOUN	MI	025	003286	O 1978
KALKASKA 11-27N-8W	KALKASKA	MI	079	003236	OA 1973	LEE 21-1S-5W A	CALHOUN	MI	025	011478	O 1980
KALKASKA 12-27N-7W	KALKASKA	MI	079	003237	OA 1972	LEE 22-1S-5W	CALHOUN	MI	025	006837	N 1976
KALKASKA 12-27N-8W	KALKASKA	MI	079	003238	OA 1979	LEE 22-1S-5W A	CALHOUN	MI	025	012789	OA 1985
KALKASKA 13-27N-7W	KALKASKA	MI	079	002981	N 1972	LEE 23-1S-5W	CALHOUN	MI	025	003287	OA 1979
KALKASKA 13-27N-8W	KALKASKA	MI	079	003239	OA 1972	LEE 23-1S-5W A	CALHOUN	MI	025	003288	OA 1980
KALKASKA 14-27N-7W	KALKASKA	MI	079	003240	N 1980	LEE 23-1S-5W B	CALHOUN	MI	025	006838	OA 1980
KALKASKA 14-27N-8W	KALKASKA	MI	079	003241	N 1974	LEE 23-1S-5W C	CALHOUN	MI	025	011480	OA 1980
KALKASKA 16-27N-7W	KALKASKA	MI	079	003242	OA 1973	LEE 24-1S-5W	CALHOUN	MI	025	006839	N 197

Field Name	County Name	State Sub	Co Code	Field Code	Field Disc Type Year	Field Name	County Name	State Sub	Co Code	Field Code	Field Disc Type Year
LEE SOUTH	ALLEGAN	MI	005	407817	O 1949	MARION 23-2N-4E	LIVINGSTON	MI	093	009039	O 1984
LENAWEE	LENAWEE	MI	091	016042	N	MARION 31-2N-4E	LIVINGSTON	MI	093	009040	O 1984
LENOX	MACOMB	MI	099	410204	N 1960	MARION 31-2N-4E A	LIVINGSTON	MI	093	012394	OA 1987
LENOX 20-4N-14E	MACOMB	MI	099	017073	O 2002	MARION 31-2N-4E B	LIVINGSTON	MI	093	013398	O 1989
LENOX 24-4N-14E	MACOMB	MI	099	003294	N 1977	MARION 32-2N-4E	LIVINGSTON	MI	093	012395	OA 1988
LENOX 36-4N-14E	MACOMB	MI	099	011481	OA 1982	MARION 35-2N-4E	LIVINGSTON	MI	093	014363	OA 1992
LEONARD	OAKLAND	MI	125	410731	N 1962	MARION(WINTERFIELD)	CLARE	MI	035	447874	N 1940
LEROY	OSCEOLA	MI	133	411227	ON 1965	MARION(WINTERFIELD)	OSCEOLA	MI	133	447874	N 1940
LEROY 22-3N-2E	INGHAM	MI	065	012790	OA 1986	MARNE	OTTAWA	MI	139	448959	O 1940
LESLIE 04-1N-1W	INGHAM	MI	065	003296	O 1973	MARSAC CREEK	ST CLAIR	MI	147	449207	ON 1965
LIME LAKE	HILLSDALE	MI	059	414227	O 1960	MARSTAND	OTSEGO	MI	137	016507	N 1991
LINCOLN SEC 18	ARENA	MI	011	003505	O 1957	MARTIN	ALLEGAN	MI	005	449889	O 1948
LINCOLN SEC 27	ISABELLA	MI	073	003507	O 1974	MARTINY	MECOSTA	MI	107	450240	N 1934
LINCOLN SEC 31	ARENA	MI	011	003508	O 1963	MARYSVILLE-MORTON	ST CLAIR	MI	147	009849	
LINCOLN SEC 9	MIDLAND	MI	111	011485	O 1939	MAYFIELD 01-25N-11W	GRAND TRAVERSE	MI	055	003441	ON 1972
LIVINGSTON	OTSEGO	MI	105	420737	N 1988	MAYFIELD 01-25N-11W A	GRAND TRAVERSE	MI	055	003442	OA 1974
LOGAN	MASON	MI	105	422722	N 1941	MAYFIELD 01-25N-11W B	GRAND TRAVERSE	MI	055	003443	N 1980
LOGAN	OGEMAW	MI	129	422722	N 1944	MAYFIELD 03-25N-11W	GRAND TRAVERSE	MI	055	003444	N 1973
LUCHT	BAY	MI	017	432217	O 1949	MAYFIELD 03-25N-11W A	GRAND TRAVERSE	MI	055	003445	OA 1975
LUTHER	LAKE	MI	085	434542	O 1965	MAYFIELD 03-25N-11W B	GRAND TRAVERSE	MI	055	003446	OA 1975
LUTHER NORTH	LAKE	MI	085	434759	O 1970	MAYFIELD 04-25N-11W	GRAND TRAVERSE	MI	055	003447	OA 1977
LYNDON	LIVINGSTON	MI	093	436085	N 1958	MAYFIELD 04-25N-11W A	GRAND TRAVERSE	MI	055	003448	OA 1977
LYNDON	WASHTENAW	MI	161	436085	N 1958	MAYFIELD 04-25N-11W B	GRAND TRAVERSE	MI	055	011502	OA 1983
LYON 08-1N-7E	OAKLAND	MI	125	003298	OA 1980	MAYFIELD 06-25N-11W	GRAND TRAVERSE	MI	055	003449	OA 1975
LYON 09-1N-7E	OAKLAND	MI	125	012795	OA 1985	MAYFIELD 07-25N-11W	GRAND TRAVERSE	MI	055	003451	O 1980
LYON 15-1N-7E	OAKLAND	MI	125	011793	OA 1985	MAYFIELD 08-25N-11W	GRAND TRAVERSE	MI	055	006849	OA 1981
LYON 17-1N-7E	OAKLAND	MI	125	003297	OA 1980	MAYFIELD 09-25N-11W	GRAND TRAVERSE	MI	055	003452	OA 1977
LYON 18-1N-7E	OAKLAND	MI	125	011493	O 1979	MAYFIELD 10-25N-11W	GRAND TRAVERSE	MI	055	003453	OA 1974
LYON 21-1N-7E	OAKLAND	MI	125	012796	OA 1985	MAYFIELD 10-25N-11W A	GRAND TRAVERSE	MI	055	003454	OA 1976
LYON 24-1N-7E	OAKLAND	MI	125	012797	OA 1986	MAYFIELD 10-25N-11W B	GRAND TRAVERSE	MI	055	003455	OA 1976
LYON 29-1N-7E	OAKLAND	MI	125	012798	N 1986	MAYFIELD 11-25N-11W	GRAND TRAVERSE	MI	055	003456	N 1976
LYON 34-1N-7E	OAKLAND	MI	125	012388	N 1987	MAYFIELD 11-25N-11W A	GRAND TRAVERSE	MI	055	011503	N 1984
MACON CREEK	LENAWEE	MI	091	439411	O 1961	MAYFIELD 12-25N-11W	GRAND TRAVERSE	MI	055	003457	N 1974
MANCELONA 25-29N-5W	ANTRIM	MI	009	003299	OA 1972	MAYFIELD 12-25N-11W A	GRAND TRAVERSE	MI	055	003458	N 1975
MANCELONA 26-29N-5W	ANTRIM	MI	009	003300	OA 1972	MAYFIELD 13-25N-11W	GRAND TRAVERSE	MI	055	003459	N 1977
MANCELONA 33-29N-5W	ANTRIM	MI	009	003301	OA 1974	MAYFIELD 14-25N-11W	GRAND TRAVERSE	MI	055	011504	N 1984
MANCELONA 33-29N-5W A	ANTRIM	MI	009	012800	OA 1985	MAYFIELD 14-25N-11W A	GRAND TRAVERSE	MI	055	012803	N 1985
MANCELONA 34-29N-5W	ANTRIM	MI	009	003302	N 1974	MAYFIELD 15-25N-11W	GRAND TRAVERSE	MI	055	003460	N 1976
MANCELONA 35-29N-5W	ANTRIM	MI	009	011495	OA 1984	MAYFIELD 16-25N-11W	GRAND TRAVERSE	MI	055	003461	OA 1972
MANISTEE	MANISTEE	MI	101	443844	N 1959	MAYFIELD 16-25N-11W A	GRAND TRAVERSE	MI	055	003462	OA 1974
MANISTEE 01-22N-16W	MANISTEE	MI	101	003303	OA 1973	MAYFIELD 17-25N-11W	GRAND TRAVERSE	MI	055	003463	OA 1974
MANISTEE 01-22N-16W A	MANISTEE	MI	101	003304	OA 1975	MAYFIELD 18-25N-11W	GRAND TRAVERSE	MI	055	003464	OA 1975
MANISTEE 02-22N-16W	MANISTEE	MI	101	003307	OA 1975	MAYFIELD 18-25N-11W A	GRAND TRAVERSE	MI	055	003465	OA 1975
MANISTEE 02-22N-16W A	MANISTEE	MI	101	003305	O 1978	MAYFIELD 19-25N-11W	GRAND TRAVERSE	MI	055	003466	N 1973
MANISTEE 02-22N-16W B	MANISTEE	MI	101	003306	OA 1980	MAYFIELD 19-25N-11W A	GRAND TRAVERSE	MI	055	003467	OA 1974
MANISTEE 02-22N-16W C	MANISTEE	MI	101	011496	OA 1983	MAYFIELD 19-25N-11W B	GRAND TRAVERSE	MI	055	003468	N 1976
MANISTEE 03-22N-16W	MANISTEE	MI	101	003308	OA 1976	MAYFIELD 20-25N-11W	GRAND TRAVERSE	MI	055	003469	OA 1974
MANISTEE 04-21N-16W	MANISTEE	MI	101	003397	N 1979	MAYFIELD 21-25N-11W	GRAND TRAVERSE	MI	055	003470	OA 1974
MANISTEE 04-22N-16W	MANISTEE	MI	101	012801	O 1985	MAYFIELD 22-25N-11W	GRAND TRAVERSE	MI	055	011202	N 1982
MANISTEE 08-21N-16W	MANISTEE	MI	101	009842	N 1984	MAYFIELD 22-25N-11W A	GRAND TRAVERSE	MI	055	016045	N
MANISTEE 12-22N-16W	MANISTEE	MI	101	003398	OA 1974	MAYFIELD 24-25N-11W	GRAND TRAVERSE	MI	055	003471	N 1973
MANISTEE 12-22N-16W A	MANISTEE	MI	101	006844	OA 1981	MAYFIELD 24-25N-11W A	GRAND TRAVERSE	MI	055	016046	N
MANISTEE 12-22N-16W B	MANISTEE	MI	101	011497	OA 1983	MAYFIELD 26-25N-11W	GRAND TRAVERSE	MI	055	003472	N 1974
MANISTEE 13-22N-16W	MANISTEE	MI	101	003399	N 1976	MAYFIELD 26-25N-11W A	GRAND TRAVERSE	MI	055	003473	N 1980
MANISTEE 13-22N-16W A	MANISTEE	MI	101	003400	N 1976	MAYFIELD 27-25N-11W	GRAND TRAVERSE	MI	055	003474	N 1978
MANISTEE 14-22N-16W	MANISTEE	MI	101	003401	OA 1977	MAYFIELD 27-25N-11W A	GRAND TRAVERSE	MI	055	003475	N 1979
MANISTEE 15-22N-16W	MANISTEE	MI	101	003402	OA 1974	MAYFIELD 28-25N-11W	GRAND TRAVERSE	MI	055	003476	OA 1976
MANISTEE 16-22N-16W	MANISTEE	MI	101	003403	OA 1975	MAYFIELD 28-25N-11W A	GRAND TRAVERSE	MI	055	003477	N 1980
MANISTEE 16-22N-16W A	MANISTEE	MI	101	011498	OA 1984	MAYFIELD 28-25N-11W B	GRAND TRAVERSE	MI	055	011505	OA 1982
MANISTEE 17-22N-16W	MANISTEE	MI	101	003404	OA 1976	MAYFIELD 29-25N-11W	GRAND TRAVERSE	MI	055	003478	N 1976
MANISTEE 17-22N-16W A	MANISTEE	MI	101	003405	OA 1977	MAYFIELD 29-25N-11W A	GRAND TRAVERSE	MI	055	003479	OA 1977
MANISTEE 17-22N-16W B	MANISTEE	MI	101	011199	OA 1982	MAYFIELD 29-25N-11W B	GRAND TRAVERSE	MI	055	011506	OA 1980
MANISTEE 18-22N-16W	MANISTEE	MI	101	003406	OA 1977	MAYFIELD 30-25N-11W	GRAND TRAVERSE	MI	055	003480	OA 1973
MANISTEE 20-22N-16W	MANISTEE	MI	101	003407	OA 1975	MAYFIELD 31-25N-11W	GRAND TRAVERSE	MI	055	003482	N 1976
MANISTEE 23-22N-16W	MANISTEE	MI	101	003408	N 1974	MAYFIELD 31-25N-11W A	GRAND TRAVERSE	MI	055	011507	N 1984
MANISTEE 23-22N-16W A	MANISTEE	MI	101	003409	N 1979	MAYFIELD 33-25N-11W	GRAND TRAVERSE	MI	055	003483	N 1977
MANISTEE 24-22N-16W	MANISTEE	MI	101	003410	N 1974	MAYFIELD 33-25N-11W B	GRAND TRAVERSE	MI	055	006850	O 1981
MANISTEE 24-22N-16W A	MANISTEE	MI	101	003411	OA 1977	MCBAIN	MISSAUKEE	MI	113	456500	O 1959
MANISTEE 24-22N-17W	MANISTEE	MI	101	003412	OA 1978	MCKAY	CLARE	MI	035	461150	N 1929
MANISTEE 25-22N-17W	MANISTEE	MI	101	003413	OA 1977	MEARS	OCEANA	MI	127	464382	O 1949
MANISTEE 27-22N-16W	MANISTEE	MI	101	003414	N 1974	MECOSTA	MECOSTA	MI	107	464537	N 1966
MANISTEE 30-22N-16W	MANISTEE	MI	101	003415	N 1976	MECOSTA LAKE	MECOSTA	MI	107	464568	N 1953
MANISTEE 30-22N-16W A	MANISTEE	MI	101	003416	N 1978	MECOSTA SEC 3	MECOSTA	MI	107	016335	N 1997
MANISTEE 36-22N-17W	MANISTEE	MI	101	003417	OA 1979	MEDINA	LENAWEE	MI	091	465281	O 1961
MANISTEE 36-22N-17W A	MANISTEE	MI	101	003418	OA 1980	MERIDAN	MIDLAND	MI	111	012805	OA 1985
MANLIUS SEC 28	ALLEGAN	MI	005	016043	O	MERRITT	BAY	MI	017	469020	O 1984
MAPLE FOREST 03-28N-3W	CRAWFORD	MI	039	003420	N 1976	MIDDLE BRANCH	OSCEOLA	MI	133	471505	N 1964
MAPLE GROVE 01-23N-14W	MANISTEE	MI	101	003421	ON 1973	MILFORD 09-2N-7E	OAKLAND	MI	125	014569	OA 1992
MAPLE GROVE 01-23N-14W A	MANISTEE	MI	101	006845	OA 1981	MILFORD 17-2N-7E	OAKLAND	MI	125	014995	O 1993
MAPLE GROVE 02-23N-14W	MANISTEE	MI	101	003422	N 1973	MILFORD 17-2N-7E A	OAKLAND	MI	125	017167	O 1998
MAPLE GROVE 03-23N-14W	MANISTEE	MI	101	003423	OA 1977	MILFORD 17-2N-7E B	OAKLAND	MI	125	010700	N 2001
MAPLE GROVE 04-23N-14W	MANISTEE	MI	101	003424	ON 1975	MILFORD 29-2N-7E	OAKLAND	MI	125	016047	N
MAPLE GROVE 05-23N-14W	MANISTEE	MI	101	007619	OA 1975	MILFORD 30-2N-7E	OAKLAND	MI	125	016048	N
MAPLE GROVE 06-23N-14W	MANISTEE	MI	101	003425	OA 1973	MILFORD 32-2N-7E	OAKLAND	MI	125	014570	N 1993
MAPLE GROVE 06-23N-14W A	MANISTEE	MI	101	003426	OA 1974	MILFORD 32-2N-7E A	OAKLAND	MI	125	016049	N
MAPLE GROVE 07-23N-14W	MANISTEE	MI	101	003427	OA 1974	MILLS SEC 1	MIDLAND	MI	111	003510	O 1957
MAPLE GROVE 08-23N-14W	MANISTEE	MI	101	003428	OA 1974	MINERAL SPRINGS	OSCEOLA	MI	133	476806	ON 1951
MAPLE GROVE 09-23N-14W	MANISTEE	MI	101	003429	OA 1973	MIO	OGEMAW	MI	129	478170	ON 1946
MAPLE GROVE 10-23N-14W	MANISTEE	MI	101	003430</							



# MICHIGAN

Field Name	County Name	State Sub	Co Code	Field Code	Field Disc Type Year	Field Name	County Name	State Sub	Co Code	Field Code	Field Disc Type Year
NEW RICHMOND	ALLEGAN	MI	005	504711	O 1965	PEACOCK SEC 7	LAKE	MI	085	016362	O 1997
NEWARK	GRATIOT	MI	057	505362	N 1948	PEACOCK SEC 9	LAKE	MI	085	016363	O 1997
NEWBURG	LENAWEE	MI	091	505486	O 1979	PECKS LAKE	OSCEOLA	MI	133	547235	O 1967
NILES	BERRIEN	MI	021	508362	O 1940	PENNFIELD 13-1S-7W	CALHOUN	MI	025	018898	O 2004
NORTH PLAINS SEC 18	IONIA	MI	067	559380	O 1950	PENNFIELD 21-1S-7W	CALHOUN	MI	025	003335	O 1973
NORTH PLAINS SEC 19	IONIA	MI	067	011521	O 1953	PENNFIELD 21-1S-7W A	CALHOUN	MI	025	549480	O 1979
NORTH STAR	GRATIOT	MI	057	512649	N 1940	PENNFIELD 21-1S-7W B	CALHOUN	MI	025	013409	O 1988
NORTHVILLE	OAKLAND	MI	125	513052	ONA 1937	PENNFIELD 28-1S-7W	CALHOUN	MI	025	011543	O 1983
NORTHVILLE	WASHTENAW	MI	161	513052	ONA 1937	PENNFIELD 29-1S-7W	CALHOUN	MI	025	003336	O 1973
NORTHVILLE	WAYNE	MI	163	513052	ONA 1937	PENNFIELD 29-1S-7W A	CALHOUN	MI	025	003337	O 1976
NORTHVILLE 06-1S-8E	WAYNE	MI	163	012403	OA 1988	PENNFIELD 35-1S-7W	CALHOUN	MI	025	003338	OA 1974
NORTHVILLE 11-1S-8E	WAYNE	MI	163	013976	O 1989	PENTWATER	MASON	MI	105	550025	ONA 1948
NORTHVILLE 12-1S-8E	WAYNE	MI	163	013404	O 1989	PENTWATER	OCEANA	MI	127	550025	ONA 1948
NORWICH EAST	MISSAUKEE	MI	113	513455	OA 1942	PENTWATER LAKE	OCEANA	MI	127	550056	O 1969
NORWICH EAST	ROSCOMMON	MI	143	513455	OA 1942	PETERS	ST CLAIR	MI	147	552040	OA 1955
NOVI 17-1N-8E	OAKLAND	MI	125	012405	OA 1987	PINCONNING	BAY	MI	017	556388	O 1944
NOVI 29-1N-8E	OAKLAND	MI	125	014372	OA 1992	PINCONNING WEST	BAY	MI	017	011548	O 1983
OAKLAND 09-4N-11E	OAKLAND	MI	125	011524	O 1983	PINE	MONTCALM	MI	117	556450	O 1938
OCEANA	OCEANA	MI	127	519046	O 1968	PINE RIVER	GRATIOT	MI	057	557163	O 1942
OLIVET	EATON	MI	045	524161	O 1969	PINE SEC 27	MONTCALM	MI	117	016052	N
ONEKAMA 24-23N-16W	MANISTEE	MI	101	003377	OA 1979	PINE SECS 9 & 17	MONTCALM	MI	117	003520	N 1951
ONEKAMA 24-23N-16W A	MANISTEE	MI	101	011525	OA 1983	PIONEER	MISSAUKEE	MI	113	557938	N 1931
ONEKAMA 24-23N-16W B	MANISTEE	MI	101	011526	OA 1983	PIPESTONE	BERRIEN	MI	021	558093	O 1962
ONEKAMA 25-23N-16W	MANISTEE	MI	101	011527	OA 1983	PITTSFORD SEC 29	HILLSDALE	MI	059	011551	O 1982
ONEKAMA 26-23N-16W	MANISTEE	MI	101	012815	OA 1986	PITTSFORD SEC 7	HILLSDALE	MI	059	011552	O 1982
ONEKAMA 34-23N-16W	MANISTEE	MI	101	017065	OA 2001	PLEASANTON 25-24N-15W	MANISTEE	MI	101	003339	OA 1974
ONONDAGA 10-1N-2W	INGHAM	MI	065	003378	OA 1971	PLEASANTON 35-24N-15W	MANISTEE	MI	101	011554	O 1983
ONONDAGA 17-1N-2W	INGHAM	MI	065	003379	OA 1973	PLEASANTON 35-24N-15W A	MANISTEE	MI	101	016053	N
ONONDAGA 17-1N-2W A	INGHAM	MI	065	003380	OA 1975	PLEASANTON 36-24N-15W	MANISTEE	MI	101	003340	OA 1974
ONONDAGA 17-1N-2W B	INGHAM	MI	065	003381	OA 1978	PLEASANTON 36-24N-15W A	MANISTEE	MI	101	011555	OA 1975
ONONDAGA 17-1N-2W C	INGHAM	MI	065	017483	O 2003	POLKTON	OTTAWA	MI	139	556364	O 1942
ONONDAGA 18-1N-2W	INGHAM	MI	065	003382	OA 1978	PONTIAC 25-3N-10E	OAKLAND	MI	125	003341	O 1980
ONONDAGA 18-1N-2W A	INGHAM	MI	065	003383	N 1978	PORT HURON	ST CLAIR	MI	147	562247	O 1886
ONONDAGA 19-1N-2W	INGHAM	MI	065	006856	O 1981	PORT HURON 31-7N-17E	ST CLAIR	MI	147	003342	N 1975
ONONDAGA 20-1N-2W	INGHAM	MI	065	003384	O 1976	PORT HURON 33-7N-17E	ST CLAIR	MI	147	003343	N 1971
ONONDAGA 20-1N-2W A	INGHAM	MI	065	525959	O 1979	PORT HURON SEC 3	ST CLAIR	MI	147	016054	N
ONONDAGA 21-1N-2W A	INGHAM	MI	065	011528	N 1984	PORTER	MIDLAND	MI	111	566650	ONA 1933
ONONDAGA 21-1N-2W UNIT A	INGHAM	MI	065	003385	OA 1971	PORTER JASPER	MIDLAND	MI	111	016055	O
ONONDAGA 21-1N-2W UNIT B	INGHAM	MI	065	003386	OA 1972	PORTER NORTH	CASS	MI	027	566805	O 1930
ONONDAGA 28-1N-2W	INGHAM	MI	065	012816	OA 1986	PROSPER	MISSAUKEE	MI	113	573579	ON 1942
ONONDAGA 28-1N-2W A	INGHAM	MI	065	013977	O 1990	PROSPER SOUTH	MISSAUKEE	MI	113	573641	O 1967
ONONDAGA 29-1N-2W	INGHAM	MI	065	013978	OA 1990	PULAWSKI 12-34N-6E	PRESQUE ISLE	MI	141	003344	N 1976
ORIENT	CLARE	MI	035	527889	N 1945	PULLMAN	ALLEGAN	MI	005	574703	O 1949
ORIENT	OSCEOLA	MI	133	527889	N 1945	PULLMAN EAST	ALLEGAN	MI	005	574734	ON 1949
ORION 36-4N-10E	OAKLAND	MI	125	011529	N 1982	PUTNAM 03-1N-4E	LIVINGSTON	MI	093	014380	OA 1992
OSHTEMO SEC 5	KALAMAZOO	MI	077	529656	O 1944	PUTNAM 04-1N-4E	LIVINGSTON	MI	093	015019	O 1993
OTISVILLE	GENESEE	MI	049	530369	O 1944	PUTNAM 05-1N-4E	LIVINGSTON	MI	093	011837	OA 1985
OTISVILLE	TUSCOLA	MI	157	530369	O 1944	PUTNAM 09-1N-4E	LIVINGSTON	MI	093	012832	OA 1985
OTSEGO	ALLEGAN	MI	005	530617	O 1938	PUTNAM 14-1N-4E	LIVINGSTON	MI	093	011559	O 1984
OTSEGO 30-29N-3W	OTSEGO	MI	137	016051	O	PUTNAM 18-1N-4E	LIVINGSTON	MI	093	011560	O 1984
OTSEGO LAKE	OTSEGO	MI	137	530648	O 1972	PUTTYGUT	ST CLAIR	MI	147	575943	N 1960
OTSEGO LAKE 02-29N-3W	OTSEGO	MI	137	003389	OA 1978	RABBIT RIVER	ALLEGAN	MI	005	582220	O 1950
OTSEGO LAKE 03-29N-3W	OTSEGO	MI	137	003390	OA 1971	RAPID RIVER 05-28N-7W	KALKASKA	MI	079	003345	ON 1970
OTSEGO LAKE 11-29N-3W	OTSEGO	MI	137	003391	OA 1977	RAPID RIVER 17-28N-7W	KALKASKA	MI	079	003346	O 1972
OTSEGO LAKE 20-29N-3W	OTSEGO	MI	137	003487	OA 1978	RAPID RIVER 24-28N-7W	KALKASKA	MI	079	003347	OA 1970
OTSEGO LAKE 24-29N-3W	OTSEGO	MI	137	003488	OA 1977	RAPID RIVER 24-28N-7W A	KALKASKA	MI	079	003348	OA 1972
OTSEGO LAKE 26-29N-3W	OTSEGO	MI	137	003309	OA 1975	RAPID RIVER 27-28N-7W	KALKASKA	MI	079	003349	OA 1972
OTSEGO LAKE 30-29N-3W	OTSEGO	MI	137	016355	O 1997	RAPID RIVER 27-28N-7W A	KALKASKA	MI	079	003350	OA 1972
OTSEGO LAKE 31-29N-3W	OTSEGO	MI	137	003310	O 1977	RAPID RIVER 28-28N-7W	KALKASKA	MI	079	012835	N 1986
OTSEGO LAKE 35-29N-3W	OTSEGO	MI	137	003311	OA 1977	RAPID RIVER 32-28N-7W	KALKASKA	MI	079	003351	OA 1973
OTSEGO SEC 9	ALLEGAN	MI	005	003515	O 1950	RAPID RIVER 33-28N-7W	KALKASKA	MI	079	003352	OA 1971
OTTER LAKE	GENESEE	MI	049	530803	OA 1945	RAPID RIVER 33-28N-7W A	KALKASKA	MI	079	003353	OA 1972
OTTO 18-13N-16W	OCEANA	MI	127	016357	O 1998	RAPID RIVER 35-28N-7W	KALKASKA	MI	079	003354	ON 1973
OTTO SEC 32	OCEANA	MI	127	003517	O 1950	RAPID RIVER 35-28N-7W A	KALKASKA	MI	079	016487	N 1998
OVERISEL	ALLEGAN	MI	005	531485	O 1938	RAPID RIVER SEC 17	KALKASKA	MI	079	016057	N
OVERISEL SEC 11	ALLEGAN	MI	005	003518	O 1940	RAPID RIVER TOWNSHIP	KALKASKA	MI	079	018908	N 2005
OWBOW	MASON	MI	105	532601	O 1958	RATTLE RUN	ST CLAIR	MI	147	013979	O 1989
PARADISE	GRAND TRAVERSE	MI	055	539182	N 1965	RAVENNA	MUSKEGON	MI	121	587832	ON 1936
PARADISE 03-25N-10W	GRAND TRAVERSE	MI	055	003312	N 1975	RAVENNA SEC 27	MUSKEGON	MI	121	003521	N 1953
PARADISE 03-25N-10W A	GRAND TRAVERSE	MI	055	006861	N 1981	RAY	MACOMB	MI	099	588018	N 1961
PARADISE 04-25N-10W	GRAND TRAVERSE	MI	055	011531	N 1983	READING	HILLSDALE	MI	059	589080	O 1971
PARADISE 05-25N-10W	GRAND TRAVERSE	MI	055	011825	N 1985	READING SEC 25	HILLSDALE	MI	059	016488	ON 1971
PARADISE 05-25N-10W A	GRAND TRAVERSE	MI	055	009886	N 1985	REDDING	CLARE	MI	035	592475	N 1940
PARADISE 07-25N-10W	GRAND TRAVERSE	MI	055	003313	N 1980	REDDING FREEMAN	CLARE	MI	035	016059	N
PARADISE 07-25N-10W A	GRAND TRAVERSE	MI	055	011532	N 1983	REDDING SEC 11	CLARE	MI	035	016058	O
PARADISE 07-25N-10W B	GRAND TRAVERSE	MI	055	011533	N 1984	REED CITY	LAKE	MI	085	593157	ON 1940
PARADISE 07-25N-10W C	GRAND TRAVERSE	MI	055	011534	N 1984	REED CITY	OSCEOLA	MI	133	593157	ON 1940
PARADISE 08-25N-10W	GRAND TRAVERSE	MI	055	003314	N 1979	REED CITY EAST	OSCEOLA	MI	133	593188	ON 1947
PARADISE 08-25N-10W A	GRAND TRAVERSE	MI	055	015014	N 1980	REEDER	MISSAUKEE	MI	113	593405	N 1964
PARADISE 15-25N-10W	GRAND TRAVERSE	MI	055	011535	N 1982	REEMAN	NEWAYGO	MI	123	593746	O 1958
PARADISE 17-25N-10W	GRAND TRAVERSE	MI	055	003315	O 1979	RENO	IOSCO	MI	069	596257	OA 1987
PARADISE 18-25N-10W	GRAND TRAVERSE	MI	055	003316	N 1973	REYNOLDS	MECOSTA	MI	107	597342	OA 1954
PARADISE 19-26N-10W	GRAND TRAVERSE	MI	055	003317	OA 1975	REYNOLDS	MONTCALM	MI	117	597342	OA 1954
PARADISE 19-26N-10W A	GRAND TRAVERSE	MI	055	007646	OA 1977	RICE CREEK	CALHOUN	MI	025	598567	OA 1987
PARADISE 20-26N-10W	GRAND TRAVERSE	MI	055	003318	OA 1975	RICH	LAPEER	MI	087	598815	ONA 1962
PARADISE 20-26N-10W A	GRAND TRAVERSE	MI	055	003319	OA 1979	RICH SEC 19	LAPEER	MI	087	012839	OA 1985
PARADISE 21-26N-10W	GRAND TRAVERSE	MI	055	003320	OA 1975	RICHLAND	SAGINAW	MI	145	599683	O 1936
PARADISE 22-26N-10W	GRAND TRAVERSE	MI	055	012818	OA 1976	RICHLAND SEC 27	MONTCALM	MI	117	003355	N 1963
PARADISE 22-26N-10W A	GRAND TRAVERSE	MI	055	012819	O 1985	RICHLAND SEC 29	MISSAUKEE	MI	113	005005	O 1998
PARADISE 23-26N-10W	GRAND TRAVERSE	MI	055	003321	N 1974	RICHMOND	MACOMB	MI	099	600055	N 1968
PARADISE 24-26N-10W	GRAND TRAVERSE	MI	055	007647	N 1975	RICHMOND 31-5N-14E	MACOMB	MI	099	012840	N 1985
PARADISE 25-26N-10W	GRAND TRAVERSE	MI	055	003322	N 1977	RICHMOND SEC 32	MACOMB	MI	099	003522	N 1979
PARADISE 26-26N-10W	GRAND TRAVERSE	MI	055	003323	N 1976	RIDGEWAY SEC 1	LENAWEE	MI	091	003523	O 1954
PARADISE 26-26N-10W A	GRAND TRAVERSE	MI	055	003324	N 1980	RIVERSIDE	CLARE	MI	035	603992	ON 1940
PARADISE 27-26N-10W	GRAND TRAVERSE	MI	055	003325	OA 1976	RIVERSIDE	MISSAUKEE	MI	113	603992	ON 1940
PARADISE 27-26N-10W A	GRAND TRAVERSE	MI	055	003327	N 1979	RIVERTON	MASON	MI	105	604147	O 1957
PARADISE 27-26N-10W B	GRAND TRAVERSE	MI	055	011536	OA 1984	RIVERTON SEC 21	MASON	MI	105	003524	O 1964
PARADISE 28-26N-10W	GRAND TRAVERSE	MI	055	003328	N 1979	ROBINSON SEC 3	OTTAWA	MI	139	003525	O 1956
PARADISE 29-26N-10W	GRAND TRAVERSE	MI	055	011537	OA 1983	ROCKFORD	KENT	MI	081	608775	O 1945
PARADISE 31-26N-10W	GRAND TRAVERSE	MI	055	003329	N 1974	ROLLAND	ISABELLA	MI	073	611379	ON 1978
PARADISE 32-26N-10W	GRAND TRAVERSE	MI	055	003330	N 1974	ROMULUS	WAYNE	MI	163	611999	N 1955
PARADISE 32-26N-10W A	GRAND TRAVERSE	MI	055	011826	ONA 1987	ROSE CITY	OGEMAW	MI	129	613177	ONA 1942
PAR											



Field Name	County Name	State Sub	Co Code	Field Code	Field Disc Type Year	Field Name	County Name	State Sub	Co Code	Field Code	Field Disc Type Year
SAUBLE	LAKE	MI	085	635198	O 1942	UNION 16-26N-9W A	GRAND TRAVERSE	MI	055	003566	N 1976
SCOTTVILLE	MASON	MI	105	640584	O 1961	UNION 17-26N-9W	GRAND TRAVERSE	MI	055	003567	N 1978
SEARS	OSCEOLA	MI	133	641817	N 1964	UNION 18-26N-9W	GRAND TRAVERSE	MI	055	003568	N 1973
SECORD	GLADWIN	MI	051	642158	O 1937	UNION 18-26N-9W A	GRAND TRAVERSE	MI	055	003569	N 1979
SHAVER (SUMNER-NEW HAVEN)	GRATIOT	MI	057	648622	N 1935	UNION 19-26N-9W	GRAND TRAVERSE	MI	055	011616	OA 1984
SHAVER (SUMNER-NEW HAVEN)	MONTCALM	MI	117	648622	N 1935	UNION 20-26N-9W	GRAND TRAVERSE	MI	055	003570	ON 1978
SHELBY	OCEANA	MI	127	649614	O 1951	UNION 21-26N-9W	GRAND TRAVERSE	MI	055	003571	N 1978
SHELBY SEC 2	MACOMB	MI	099	012423	N 1988	UNION 22-26N-9W	GRAND TRAVERSE	MI	055	003572	N 1978
SHELBY SEC 28	MACOMB	MI	099	014389	N 1992	UNION 28-26N-9W	GRAND TRAVERSE	MI	055	003209	N 1975
SHELBY SEC 3	MACOMB	MI	099	013418	N 1989	UNION 29-26N-5W	GRAND TRAVERSE	MI	055	003210	N 1980
SHELBY SEC 9	MACOMB	MI	099	013419	N 1989	UNION 29-26N-9W A	GRAND TRAVERSE	MI	055	006882	N 1981
SHERIDAN	MECOSTA	MI	107	650885	N 1935	UNION 30-26N-9W	GRAND TRAVERSE	MI	055	012859	OA 1985
SHERIDAN SEC 25	NEWAYGO	MI	123	003527	O 1951	UNION 31-26N-9W	GRAND TRAVERSE	MI	055	003211	N 1978
SHERIDAN SEC 26	MECOSTA	MI	107	011584	O 1952	UNION 31-26N-9W A	GRAND TRAVERSE	MI	055	011617	N 1983
SHERIDAN SEC 29	NEWAYGO	MI	123	011585	O 1958	UNION 31-26N-9W B	GRAND TRAVERSE	MI	055	011880	OA 1984
SHERMAN	ISABELLA	MI	073	651257	OA 1936	UNION SEC 19	ISABELLA	MI	073	016063	N 1976
SHERMAN SEC 18	ISABELLA	MI	073	003528	O 1939	UNION SEC 6	GRAND TRAVERSE	MI	055	003532	N 1965
SHERMAN SEC 4	ISABELLA	MI	073	011586	O 1953	VALLEY SEC 1	ALLEGAN	MI	005	016064	O 1939
SHIAWASSEE SEC 11	SHIAWASSEE	MI	155	651722	O 1930	VASSAR	TUSCOLA	MI	157	734185	O 1980
SILVER CREEK	CASS	MI	027	656186	O 1939	VERNON	ISABELLA	MI	073	736658	N 1939
SIX LAKES	ISABELLA	MI	073	658449	N 1934	VERNON-ROSEBUSH	ISABELLA	MI	073	011619	OA 1933
SIX LAKES	MECOSTA	MI	107	658449	N 1934	VEVAY 07-2N-1W	INGHAM	MI	065	016065	O 1976
SIX LAKES	MONTCALM	MI	117	658449	N 1934	VEVAY 08-2N-1W	INGHAM	MI	065	003212	N 1975
SKEELS	CLARE	MI	035	659139	O 1942	VEVAY 08-2N-1W A	INGHAM	MI	065	013982	OA 1990
SKEELS	GLADWIN	MI	051	659139	O 1942	VEVAY 16-2N-1W	INGHAM	MI	065	003213	OA 1970
SOLO 6-10N-11W	KENT	MI	081	018899	N 2004	VEVAY 17-2N-1W	INGHAM	MI	065	003214	OA 1972
SPRINGDALE 16-24N-14W	MANISTEE	MI	101	017071	N 2001	VEVAY 19-2N-1W	INGHAM	MI	065	003215	O 1971
SPRINGDALE 16-24N-14W A	MANISTEE	MI	101	017699	OA 2003	VEVAY 19-2N-1W A	INGHAM	MI	065	003216	N 1971
SPRINGDALE 20-24N-14W	MANISTEE	MI	101	003545	OA 1973	VEVAY 19-2N-1W B	INGHAM	MI	065	003218	OA 1972
SPRINGDALE 21-24N-14W	MANISTEE	MI	101	003546	OA 1975	VEVAY 19-2N-1W C	INGHAM	MI	065	003219	OA 1972
SPRINGDALE 25-24N-14W	MANISTEE	MI	101	003547	OA 1972	VEVAY 20-2N-1W	INGHAM	MI	065	003220	OA 1972
SPRINGDALE 25-24N-14W A	MANISTEE	MI	101	012849	OA 1985	VEVAY SEC 19	INGHAM	MI	065	016066	N 1976
SPRINGDALE 26-24N-14W	MANISTEE	MI	101	003548	OA 1974	VICTORY 05-19N-17W	MASON	MI	105	003221	N 1974
SPRINGDALE 28-24N-14W	MANISTEE	MI	101	003549	OA 1973	VICTORY 05-19N-17W A	MASON	MI	105	006883	N 1981
SPRINGDALE 29-24N-14W	MANISTEE	MI	101	003550	OA 1976	VICTORY 07-19N-17W	MASON	MI	105	003222	N 1973
SPRINGDALE 32-24N-14W	MANISTEE	MI	101	003551	O 1974	VICTORY 07-19N-17W A	MASON	MI	105	012441	N 1988
SPRINGDALE 34-24N-14W	MANISTEE	MI	101	003552	OA 1974	VICTORY 18-19N-17W	MASON	MI	105	003223	OA 1973
SPRINGDALE 34-24N-14W A	MANISTEE	MI	101	003553	OA 1975	VICTORY 18-19N-17W A	MASON	MI	105	003224	N 1974
SPRINGDALE 35-24N-14W	MANISTEE	MI	101	003554	OA 1978	VICTORY 19-19N-17W	MASON	MI	105	003225	OA 1972
SPRINGFIELD SEC 22	OAKLAND	MI	125	011590	O 1953	VICTORY 19-19N-17W A	MASON	MI	105	003226	N 1974
SPRINGPORT	JACKSON	MI	075	671787	O 1960	VICTORY 20-19N-17W	MASON	MI	105	018911	N 2006
SPRINGPORT 20-1S-3W	JACKSON	MI	075	011858	N 1982	VICTORY 21-19N-17W	MASON	MI	105	017069	N 2001
SPRINGPORT 21-1S-3W	JACKSON	MI	075	016061	N 1982	VICTORY 26-19N-17W	MASON	MI	105	011286	N 1982
ST CHARLES	SAGINAW	MI	145	673074	N 1957	VICTORY 29-19N-13W	MASON	MI	105	018900	N 2004
ST CHARLES SEC 26	SAGINAW	MI	145	016388	N 1997	VICTORY 29-19N-17W	MASON	MI	105	017837	N 2004
ST CLAIR SEC 18	ST CLAIR	MI	147	003529	N 1953	VICTORY 31-19N-17W	MASON	MI	105	011620	N 1983
ST CLAIR SEC 28	ST CLAIR	MI	147	012850	N 1985	VICTORY 32-19N-17W	MASON	MI	105	017067	N 2001
ST CLAIR SEC 29	ST CLAIR	MI	147	012429	N 1987	VICTORY 33-19N-17W	MASON	MI	105	011621	O 1983
ST CLAIR WEST SEC 18	ST CLAIR	MI	147	013981	N 1989	VICTORY SEC 10	MASON	MI	105	002982	O 1957
ST HELEN	ROSCOMMON	MI	143	673508	OA 1941	VICTORY SEC 20	MASON	MI	105	018913	O 2006
ST MARYS LAKE	MASON	MI	105	674314	O 1968	VIENNA 04-30N-1E	MONTMORENCY	MI	119	016068	N 1976
STANDISH	ARENAC	MI	011	676205	O 1948	VIENNA 06-30N-1E	MONTMORENCY	MI	119	013440	OA 1988
STANTON	MONTCALM	MI	117	676577	O 1951	VIENNA 10-30N-1E	MONTMORENCY	MI	119	013983	N 1991
STANWOOD	MECOSTA	MI	107	012431	N 1987	VIENNA 17-30N-1E	MONTMORENCY	MI	119	012861	OA 1986
STARRVILLE	ST CLAIR	MI	147	677352	O 1967	VIENNA 30-30N-1E	MONTMORENCY	MI	119	011622	O 1983
STERLING	ARENAC	MI	011	679832	O 1947	VIENNA 31-31N-1E	MONTMORENCY	MI	119	013441	N 1988
STERLING HEIGHTS SEC 16	MACOMB	MI	099	014390	N 1991	VIENNA 32-31N-1E	MONTMORENCY	MI	119	011881	N 1987
STERLING HEIGHTS SEC 21	MACOMB	MI	099	014391	OA 1992	VIENNA 34-30N-1E	MONTMORENCY	MI	119	013442	N 1988
STERLING HEIGHTS SEC 5	MACOMB	MI	099	000347	O 1998	VOGEL CENTER	MISSAUKEE	MI	113	740589	O 1966
STERLING SEC 30	ARENAC	MI	011	003530	O 1980	WAGNER LAKE	OSCODA	MI	135	009649	N 1982
STOCKBRIDGE 06-1N-2E	INGHAM	MI	065	003555	OA 1972	WAKESHMA	KALAMAZOO	MI	077	012864	N 1986
STOCKBRIDGE 07-1N-2E	INGHAM	MI	065	003556	O 1974	WALDENBURG	MACOMB	MI	099	011623	O 1983
STOCKBRIDGE 07-1N-2E A	INGHAM	MI	065	011595	OA 1982	WALES 16-6N-15E	ST CLAIR	MI	147	003356	N 1976
STOCKBRIDGE 07-1N-2E B	INGHAM	MI	065	011596	N 1982	WALES SEC 33	ST CLAIR	MI	147	013443	O 1989
STONEY POINT	HILLSDALE	MI	059	682498	OA 1983	WALKER	KENT	MI	081	745776	ONA 1938
STONEY POINT	JACKSON	MI	075	682498	OA 1983	WALKER	OTTAWA	MI	139	745776	ONA 1938
STONY LAKE	OCEANA	MI	127	682591	O 1946	WALTON 34-1N-5W	EATON	MI	045	011624	N 1975
STOVER CREEK	HURON	MI	063	012851	O 1986	WASHINGTON SEC 10	MACOMB	MI	099	003533	N 1974
SUMMERFIELD	LENAWEE	MI	091	688047	O 1958	WASHINGTON SEC 10 A	MACOMB	MI	099	003534	N 1976
SUMMERFIELD	MONROE	MI	115	688047	O 1958	WASHINGTON SEC 11	MACOMB	MI	099	003535	N 1965
SUMMERFIELD SEC 19	MONROE	MI	115	011598	OA 1982	WASHINGTON SEC 15	MACOMB	MI	099	012866	N 1986
SUMMERFIELD SEC 7	MONROE	MI	115	012852	O 1985	WASHINGTON SEC 28	MACOMB	MI	099	003536	OA 1975
SUMNER	GRATIOT	MI	057	688450	O 1953	WATSON	ALLEGAN	MI	005	752007	O 1964
SUMPTER SEC 22	WAYNE	MI	163	011599	O 1941	WATSON SEC 8	ALLEGAN	MI	005	011626	O 1949
SURREY	CLARE	MI	035	690558	N 1945	WAYLAND	ALLEGAN	MI	005	752813	OA 1944
SWAN CREEK	ST CLAIR	MI	147	691651	N 1967	WAYLAND NORTH	ALLEGAN	MI	005	752844	O 1957
SYLVAN	OSCEOLA	MI	133	693488	ON 1941	WEARE	OCEANA	MI	127	753612	O 1949
TAGGART	MECOSTA	MI	107	019045	N 1977	WEARE SEC 10	OCEANA	MI	127	016070	N 1976
TAYMOUTH	SAGINAW	MI	145	698984	N 1957	WEARE SEC 14	OCEANA	MI	127	003537	O 1952
TEKONSHA	CALHOUN	MI	025	700457	O 1959	WEBBER CREEK	MONTMORENCY	MI	119	016518	ON 1994
THOMPSON CORNERS	NEWAYGO	MI	123	705278	ON 1968	WEST BRANCH	OGEMAW	MI	129	759626	ONA 1933
THOMPSON CORNERS	OCEANA	MI	127	705278	ON 1968	WEXFORD 01-24N-12W	WEXFORD	MI	165	002592	N 1973
THORNAPPLE SEC 4	BARRY	MI	015	003531	O 1952	WEXFORD 01-24N-12W A (NEW)	WEXFORD	MI	165	015081	N 1986
TOBACCO SEC 32	GLADWIN	MI	051	011608	O 1982	WEXFORD 02-24N-12W	WEXFORD	MI	165	002347	N 1977
TODD LAKE	OSCEOLA	MI	133	013434	N 1989	WEXFORD 03-24N-12W	WEXFORD	MI	165	002349	N 1977
TRENT	MUSKOGON	MI	121	716587	O 1949	WEXFORD 04-24N-12W	WEXFORD	MI	165	003358	N 1978
TROWBRIDGE	ALLEGAN	MI	005	718850	O 1937	WEXFORD 04-24N-12W A	WEXFORD	MI	165	011628	N 1983
TROY 09-2N-11E	OAKLAND	MI	125	017072	N 2001	WEXFORD 05-24N-12W	WEXFORD	MI	165	002350	OA 1974
TURK LAKE	MONTCALM	MI	117	721214	N 1947	WEXFORD 05-24N-12W A	WEXFORD	MI	165	002351	OA 1976
TWIN MOUNTAINS	BENZIE	MI	019	013435	N 1989	WEXFORD 06-24N-12W	WEXFORD	MI	165	002352	OA 1975
TYRONE	KENT	MI	081	725105	O 1952	WEXFORD 09-24N-12W	WEXFORD	MI	165	002353	N 1973
TYRONE SEC 15	KENT	MI	081	011610	O 1946	WEXFORD 09-24N-12W A	WEXFORD	MI	165	002354	N 1973
UNADILLA 01-1N-3E	LIVINGSTON	MI	093	011611	O 1983	WEXFORD 09-24N-12W B	WEXFORD	MI	165	002355	OA 1974
UNADILLA 02-1N-3E	LIVINGSTON	MI	093	012435	OA 1988	WEXFORD 10-24N-12W	WEXFORD	MI	165	002356	N 1972
UNION	ISABELLA	MI	073	727611	OA 1950	WEXFORD 17-24N-12W	WEXFORD	MI	165	006885	N 1981
UNION 01-26N-9W	GRAND TRAVERSE	MI	055	003557	N 1969	WEXFORD 18-24N-12W	WEXFORD	MI	165	002357	N 1973
UNION 02-26N-9W	GRAND TRAVERSE	MI	055	006252	N 1973	WEXFORD 18-24N-12W A	MANISTEE	MI	101	002358	OA 1975
UNION 03-26N-9W	GRAND TRAVERSE	MI	055	003558	N 1972	WEXFORD 18-24N-12W B	WEXFORD	MI	165	002359	OA 1975
UNION 03-26N-9W A	GRAND TRAVERSE	MI	055	006879	OA 1981	WEXFORD 20-24N-12W	WEXFORD	MI	165	002359	N 1979
UNION 03-26N-9W B	GRAND TRAVERSE	MI	055	011613	N 1984	WHEATLAND	MECOSTA	MI	107	762432	ON 1945
UNION 04-26N-9W	GRAND TRAVERSE	MI	055	006880	O 1981	WHEELER	GRATOIT	MI	057	762742	O 2006
UNION 04-26N-9W A	GRAND TRAVERSE	MI	055	011614	OA 1984	WHITE CLOUD	NEWAYGO	MI	123	763858	O 1963
UNION 05-26N-9W	GRAND TRAVERSE	MI	055	003559	N 1973						

# MICHIGAN

Field Name	County Name	State Sub	Co Code	Field Code	Field Disc Type Year	Field Name	County Name	State Sub	Co Code	Field Code	Field Disc Type Year
WHITE OAK 19-2N-2E	INGHAM	MI	065	011631	OA 1983	BELWOOD	ADAMS	MS	001	055045	O 1974
WHITE OAK 29-2N-2E	INGHAM	MI	065	002361	O 1974	BELZONI	HUMPHREYS	MS	053	055060	OA 1971
WHITE OAK 30-2N-2E	INGHAM	MI	065	002362	OA 1980	BENTON	YAZOO	MS	163	056548	N 1977
WHITE OAK 32-2N-2E	INGHAM	MI	065	002363	OA 1973	BENTONIA	MADISON	MS	089	056672	ONA 1960
WHITE OAK 32-2N-2E A	INGHAM	MI	065	002364	O 1977	BENTONIA	YAZOO	MS	163	056672	OA 1960
WHITE OAK 36-2N-2E	INGHAM	MI	065	018910	O 2006	BERRY CREEK	AMITE	MS	005	015371	N 1995
WHITE RIVER	MUSKEGON	MI	121	764757	O 1950	BERWICK	AMITE	MS	005	058518	ONA 1989
WHITE RIVER 02-12N-18W	MUSKEGON	MI	121	012871	OA 1986	BEVERLY	ADAMS	MS	001	059803	O 1964
WHITEWATER 15-27N-9W	GRAND TRAVERSE	MI	055	011632	O 1985	BEVERLY NORTH	ADAMS	MS	001	007536	O 1983
WHITEWATER 20-27N-9W	GRAND TRAVERSE	MI	055	002971	OA 1978	BIENVILLE FOREST	SMITH	MS	129	060788	OA 1963
WHITEWATER 20-27N-9W A	GRAND TRAVERSE	MI	055	002366	OA 1979	BIG BAYOU	ADAMS	MS	001	060850	OA 1987
WHITEWATER 22-27N-9W	GRAND TRAVERSE	MI	055	002368	N 1973	BIG CREEK	WAYNE	MS	153	061408	O 1998
WHITEWATER 28-27N-9W	GRAND TRAVERSE	MI	055	002369	OA 1975	BIG RIVER	ADAMS	MS	001	011064	OA 1986
WHITEWATER 29-27N-9W	GRAND TRAVERSE	MI	055	016072	O	BIG STORM	WILKINSON	MS	157	018441	N 2005
WHITEWATER 30-27N-9W	GRAND TRAVERSE	MI	055	012443	OA 1987	BISLAND BAYOU	ADAMS	MS	001	066415	OA 1973
WHITEWATER 32-27N-9W	GRAND TRAVERSE	MI	055	002370	OA 1972	BISLAND BAYOU NORTH	ADAMS	MS	001	011066	OA 1985
WHITEWATER 34-27N-9W	GRAND TRAVERSE	MI	055	002371	OA 1972	BLACK CREEK	PERRY	MS	111	068151	N 1965
WHITEWATER 35-27N-9W	GRAND TRAVERSE	MI	055	002372	OA 1972	BLACK CREEK	STONE	MS	131	068151	N 1980
WHITEWATER 35-27N-9W A	GRAND TRAVERSE	MI	055	002373	OA 1980	BLACK STONE	PEARL RIVER	MS	109	016796	N 2001
WHITEWATER 36-27N-9W	GRAND TRAVERSE	MI	055	002374	N 1971	BLACKBURN	JONES	MS	067	068740	OA 1963
WHITEWATER 36-27N-9W A	GRAND TRAVERSE	MI	055	002375	N 1976	BLUE HOLE	ADAMS	MS	001	003012	O 1982
WILEY	MASON	MI	105	768787	O 1962	BLUE LAKE	WILKINSON	MS	157	075467	O 1986
WILLIAMS	BAY	MI	017	769748	O 1954	BLUE MOON	ADAMS	MS	001	010294	O 1985
WINFIELD	MECOSTA	MI	107	773189	N 1935	BLUEBIRD	WILKINSON	MS	157	008055	N 2001
WINFIELD	MONTCALM	MI	117	773189	O 1936	BOBWHITE	WILKINSON	MS	157	017183	N 2002
WINTERFIELD	CLARE	MI	035	774212	ONA 1940	BOLTON	HINDS	MS	049	079172	ONA 1954
WISE	ISABELLA	MI	073	774801	ON 1938	BOLTON NORTH	HINDS	MS	049	079212	O 1975
WOLF LAKE	MUSKEGON	MI	121	776267	ON 1949	BOLTON SOUTH	HINDS	MS	049	007517	O 1983
WOODSTOCK	LENAWEE	MI	091	778344	N 1969	BOND SALT DOME	SIMPSON	MS	127	019038	N 2007
WOODVILLE	NEWAYGO	MI	123	778406	ONA 1943	BONUS	FRANKLIN	MS	037	080629	OA 1965
WRIGHT	OTTAWA	MI	139	780189	O 1953	BOOGIE BOTTOM	CLAY	MS	025	014198	O 1990
WYOMING PARK	KENT	MI	081	781531	O 1939	BOOKER BRANCH	FRANKLIN	MS	037	013462	O 1989
YANKEE	ST CLAIR	MI	147	785170	N 1963	BOONE CHURCH	CHICKASAW	MS	017	013193	N 1987
YATES SEC 22	LAKE	MI	085	017700	ON 2002	BOURBON	ADAMS	MS	001	083419	O 1965
ZEELAND	OTTAWA	MI	139	790749	ON 1942	BOVINA	WARREN	MS	149	030313	ON 1981
ZEELAND 29-5N-14W	OTTAWA	MI	139	015086	O 1992	BOWIE CREEK	COVINGTON	MS	031	084246	N 1976
ZEELAND 30-5N-14W	OTTAWA	MI	139	016073	O	BOWLING CREEK	SMITH	MS	129	004700	O 1985
ZEELAND SEC 28	OTTAWA	MI	139	003538	O 1954	BOYCE	WAYNE	MS	153	085403	OA 1973
ZEELAND SEC 4	OTTAWA	MI	139	011891	O 1956	BOYKIN CHURCH	SMITH	MS	129	085837	ON 1958
ZEELAND SEC 5	OTTAWA	MI	139	016074	O	BRANCH	FRANKLIN	MS	037	088395	O 1985

## MINNESOTA

WATERVILLE-WASECA	LE SUEUR	MN	079	751666	
WATERVILLE-WASECA	RICE	MN	131	751666	
WATERVILLE-WASECA	WASECA	MN	161	751666	

## MISSISSIPPI

ABBOTT	CLAY	MS	025	001466	N 1985
ABERDEEN	MONROE	MS	095	001962	ON 1953
ABERDEEN EAST	MONROE	MS	095	013173	N 1989
ABERDEEN SOUTH	MONROE	MS	095	008855	N 1984
ADDIE MAE	CLARKE	MS	023	014668	O 1992
ALCORN	CLAIBORNE	MS	021	008348	N 1980
ALLIGATOR BAYOU	WILKINSON	MS	157	011696	O 1967
ALLOWAY	ADAMS	MS	001	012068	OA 1964
ALLOWAY	WILKINSON	MS	157	012068	O 1967
AMORY	MONROE	MS	095	016408	N 1926
AMORY SOUTH	MONROE	MS	095	016439	N 1971
ANCHORAGE	ADAMS	MS	001	017059	OA 1958
ANGIE EAST	PEARL RIVER	MS	109	018640	N 1952
ANNA	ADAMS	MS	001	019105	OA 1953
ANSLEY	HANCOCK	MS	045	019756	N 1956
ANTONISH EAST	WILKINSON	MS	157	018896	N 2006
APOLLO EAST	PERRY	MS	111	006893	O 1995
APPLE GROVE	ADAMS	MS	001	002998	O 1980
ARCHUSA SPRINGS	CLARKE	MS	023	023616	OA 1971
ARIEL NORTH	AMITE	MS	005	014182	N 1989
ARLINGTON	LINCOLN	MS	085	024639	N 1977
ARM DOME	LAWRENCE	MS	077	016827	O 2000
ARMSTRONG	ADAMS	MS	001	025042	OA 1949
ARMSTRONG SOUTH	ADAMS	MS	001	025104	O 1980
ARNOT	ADAMS	MS	001	026158	O 1962
ARTONISH	WILKINSON	MS	157	026995	OA 1968
ARTONISH EAST	WILKINSON	MS	157	019041	N 2006
ASHWOOD	WILKINSON	MS	157	028297	ON 1980
ASHWOOD EAST	WILKINSON	MS	157	008864	OA 1983
ASHWOOD SOUTH	WILKINSON	MS	157	015465	N 1995
ATHENS	MONROE	MS	095	029165	N 1981
AUBURN	LINCOLN	MS	085	030374	O 1975
AVERA	GREENE	MS	041	031552	OA 1963
BACON	CHICKASAW	MS	017	034483	N 1979
BAKERS CREEK	HINDS	MS	049	004155	OA 1982
BALD HILL	WILKINSON	MS	157	035878	O 1982
BALLS BRANCH	LEE	MS	081	010273	N 1984
BARBER CREEK	SCOTT	MS	123	038854	OA 1964
BARBER CREEK EAST	SCOTT	MS	123	038885	OA 1970
BARNETT	CLARKE	MS	023	039738	OA 1974
BARNETT LAKE	SMITH	MS	129	015177	N 1995
BARNETT WEST	CLARKE	MS	023	039806	OA 1975
BARNETT WEST	JASPER	MS	061	039806	OA 1975
BASSFIELD	JEFFERSON DAVIS	MS	065	042558	N 1974
BATTEAST HILL	WILKINSON	MS	157	011650	O 1987
BATTEAST HILL WEST	WILKINSON	MS	157	012895	O 1988
BAXTERVILLE	LAMAR	MS	073	044496	ONA 1944
BAXTERVILLE	MARION	MS	091	044496	ONA 1944
BAXTERVILLE SE	LAMAR	MS	073	004157	ONA 1989
BAXTERVILLE SE	MARION	MS	091	004157	ONA 1989
BAY RIDGE	WILKINSON	MS	157	010278	OA 1985
BAY SPRINGS	JASPER	MS	061	044930	OA 1965
BAYOU SARA	WILKINSON	MS	157	010025	N 2003
BEANS FERRY	ITAWAMBA	MS	057	048581	N 1953
BEASLEY CREEK	WILKINSON	MS	157	003003	O 1980
BEATRICE	CLARKE	MS	023	003004	O 1981
BEAVER BRANCH	ADAMS	MS	001	049728	OA 1956
BEAVER BRANCH	WILKINSON	MS	157	049728	OA 1956
BEAVER CREEK	PIKE	MS	113	049790	O 1981
BEAVER CREEK WEST	WILKINSON	MS	157	019039	N 2006
BEAVER DAM	JASPER	MS	061	013118	OA 1989
BEAVER ISLAND	WILKINSON	MS	157	049945	N 1994
BEECHWOOD	AMITE	MS	005	011060	O 1986
BELMONT LAKE	WILKINSON	MS	157	054688	ONA 1964
BELWOOD	ADAMS	MS	001	055045	O 1974
BELZONI	HUMPHREYS	MS	053	055060	OA 1971
BENTON	YAZOO	MS	163	056548	N 1977
BENTONIA	MADISON	MS	089	056672	ONA 1960
BENTONIA	YAZOO	MS	163	056672	OA 1960
BERRY CREEK	AMITE	MS	005	015371	N 1995
BERWICK	AMITE	MS	005	058518	ONA 1989
BEVERLY	ADAMS	MS	001	059803	O 1964
BEVERLY NORTH	ADAMS	MS	001	007536	O 1983
BIENVILLE FOREST	SMITH	MS	129	060788	OA 1963
BIG BAYOU	ADAMS	MS	001	060850	OA 1987
BIG CREEK	WAYNE	MS	153	061408	O 1998
BIG RIVER	ADAMS	MS	001	011064	OA 1986
BIG STORM	WILKINSON	MS	157	018441	N 2005
BISLAND BAYOU	ADAMS	MS	001	066415	OA 1973
BISLAND BAYOU NORTH	ADAMS	MS	001	011066	OA 1985
BLACK CREEK	PERRY	MS	111	068151	N 1965
BLACK CREEK	STONE	MS	131	068151	N 1980
BLACK STONE	PEARL RIVER	MS	109	016796	N 2001
BLACKBURN	JONES	MS	067	068740	OA 1963
BLUE HOLE	ADAMS	MS	001	003012	O 1982
BLUE LAKE	WILKINSON	MS	157	075467	O 1986
BLUE MOON	ADAMS	MS	001	010294	O 1985
BLUEBIRD	WILKINSON	MS	157	008055	N 2001
BOBWHITE	WILKINSON	MS	157	017183	N 2002
BOLTON	HINDS	MS	049	079172	ONA 1954
BOLTON NORTH	HINDS	MS	049	079212	O 1975
BOLTON SOUTH	HINDS	MS	049	007517	O 1983
BOND SALT DOME	SIMPSON	MS	127	019038	N 2007
BONUS	FRANKLIN	MS	037	080629	OA 1965
BOOGIE BOTTOM	CLAY	MS	025	014198	O 1990
BOOKER BRANCH	FRANKLIN	MS	037	013462	O 1989
BOONE CHURCH	CHICKASAW	MS	017	013193	N 1987
BOURBON	ADAMS	MS	001	083419	O 1965
BOVINA	WARREN	MS	149	030313	ON 1981
BOWIE CREEK	COVINGTON	MS	031	084246	N 1976
BOWLING CREEK	SMITH	MS	129	004700	O 1985
BOYCE	WAYNE	MS	153	085403	OA 1973
BOYKIN CHURCH	SMITH	MS	129	085837	ON 1958
BRANCH	FRANKLIN	MS	037	088395	O 1985
BRIARS	ADAMS	MS	001	007547	OA 1983
BRIARS CHUTE	ADAMS	MS	001	013826	OA 1990
BRIARS CHUTE SOUTH	ADAMS	MS	001	014497	O 1992
BROOKHAVEN	LINCOLN	MS	085	094161	ONA 1943
BROOKSIDE	AMITE	MS	005	007548	O 1983
BROWN CREEK	ADAMS	MS	001	003014	O 1980
BROWNLAND	JEFFERSON	MS	063	095959	OA 1954
BROWNS BRANCH	WILKINSON	MS	157	018137	O 1985
BROWNSVILLE DOME	HINDS	MS	049	015468	O 1995
BRUINSBURG	CLAIBORNE	MS	021	096920	N 1944
BRUSH CREEK	WILKINSON	MS	157	097602	N 2004
BRYAN	JASPER	MS	061	098098	OA 1958
BRYAN	JONES	MS	067	098098	OA 1958
BUCATUNNA CREEK	CLARKE	MS	023	099311	OA 1977
BUCKHURST	ADAMS	MS	001	100367	OA 1975
BUDE	FRANKLIN	MS	037	100811	OA 1949
BUDE WEST	FRANKLIN	MS	037	100842	OA 1960
BUENA VISTA	JEFFERSON	MS	063	101059	ONA 1953
BUFFALO	WILKINSON	MS	157	101276	OA 1982
BUFFALO NORTH	WILKINSON	MS	157	101524	N 2005
BUFFALO RIVER	WILKINSON	MS	157	007550	O 1983
BULLITT BAYOU	ADAMS	MS	001	010307	O 1985
BUNCKLEY	FRANKLIN	MS	037	103043	O 1963
BUNKER HILL	WILKINSON	MS	157	103353	N 1995
BURNS	SMITH	MS			

Field Name	County Name	State Sub	Co Code	Field Code	Field Disc Type Year	Field Name	County Name	State Sub	Co Code	Field Code	Field Disc Type Year
CHICORA WEST	WAYNE	MS	153	000197	N 1998	DUNBAR CREEK	WILKINSON	MS	157	205695	OA 1968
CHIGGER	WILKINSON	MS	157	138456	N 2001	EAGLE	WILKINSON	MS	157	210370	N 2002
CHOCTAW	JONES	MS	067	140688	O 1965	EAST FORK	AMITE	MS	005	211796	OA 1960
CHRISTMAS	AMITE	MS	005	141680	ON 1991	EAST FORK MIDDLE	AMITE	MS	005	008824	ONA 1984
CHURCH HILL	JEFFERSON	MS	063	142362	OA 1950	EAST FORK NORTH	AMITE	MS	005	211827	OA 1960
CHURCH HILL NORTH	JEFFERSON	MS	063	142393	OA 1955	EAST FORK SW	AMITE	MS	005	004717	OA 1983
CISTERCIAN	JASPER	MS	061	143470	OA 1972	EAST FORK WEST	AMITE	MS	005	211835	OA 1978
CLARA NORTH	WAYNE	MS	153	015270	N 1993	EDDICETON	FRANKLIN	MS	037	213284	O 1962
CLARA WEST	WAYNE	MS	153	144858	OA 1966	EDGEWOOD	ADAMS	MS	001	213811	OA 1969
CLARK CREEK	WILKINSON	MS	157	145447	O 1984	EDUCATION	WILKINSON	MS	157	018894	N 2006
CLARK CREEK SOUTH	WILKINSON	MS	157	010335	O 1985	EDWARDS	HINDS	MS	049	215299	ON 1985
CLEAR CREEK	WAYNE	MS	153	147121	OA 1988	ELECTION BRANCH	AMITE	MS	005	014336	N 1992
CLEAR RUN	JEFFERSON	MS	063	147338	ON 1976	ELECTION BRANCH NORTH	AMITE	MS	005	000194	N 1994
CLEAR SPRINGS	FRANKLIN	MS	037	147369	OA 1965	ELLIS CLIFFS	ADAMS	MS	001	220655	OA 1957
CLEAR SPRINGS NORTH	FRANKLIN	MS	037	147400	OA 1970	ELLIS CREEK	AMITE	MS	005	015279	N 1994
CLERMONT	ADAMS	MS	001	148219	O 1976	ELLIS LAKE	WILKINSON	MS	157	220717	OA 1962
CLIFFORD	ADAMS	MS	001	148516	OA 1965	ELLIS LAKE NORTH	WILKINSON	MS	157	220748	OA 1967
CLOVERDALE	ADAMS	MS	001	149260	OA 1966	ELLISLE SE	ADAMS	MS	001	221058	OA 1956
COBB BRANCH	AMITE	MS	005	150528	O 1973	ELLISTON	WILKINSON	MS	157	221120	O 1966
COLES CREEK	ADAMS	MS	001	152903	O 1968	ELLISTON SE	WILKINSON	MS	157	009598	O 1984
COLEVILLE	CHICKASAW	MS	017	153151	N 1953	ELLISVILLE JUNCTION	JONES	MS	067	010913	OA 1986
COLEVILLE WEST	CHICKASAW	MS	017	017349	O 2002	ELYSIAN FIELDS PLANTATION	ADAMS	MS	001	223275	O 1977
COLLINS	COVINGTON	MS	031	154050	ONA 1961	EMBREE HILL	WILKINSON	MS	157	015280	N 1994
COLLINS	JEFFERSON DAVIS	MS	065	154050	ONA 1961	EMINENCE	COVINGTON	MS	031	223786	
COLLINS NE	COVINGTON	MS	031	016608	N 1999	EMINENCE DOME	COVINGTON	MS	031	016610	N 2000
COLUMBIA	MARION	MS	091	154980	N 1977	ENTERPRISE	CLARKE	MS	023	226049	O 1982
COMBULLA	MARION	MS	091	019213	N 2007	ENTERPRISE WEST	AMITE	MS	005	226204	OA 1985
COMITE CREEK EAST	AMITE	MS	005	016270	N 1997	ESPERANCE POINT	ADAMS	MS	001	228196	OA 1965
COMITE CREEK WEST	WILKINSON	MS	157	015272	N 1993	ESPERANCE POINT NORTH	ADAMS	MS	001	228227	OA 1958
COMMENCEMENT	ADAMS	MS	001	156065	O 1952	EUCUTTA CENTRAL	WAYNE	MS	153	000193	O 1994
COMMENCEMENT	WILKINSON	MS	157	156065	O 1952	EUCUTTA EAST	WAYNE	MS	153	229498	OA 1943
COMMENCEMENT EAST	ADAMS	MS	001	156096	OA 1969	EUCUTTA WEST	WAYNE	MS	153	229529	OA 1945
CONERLY	PIKE	MS	113	157553	OA 1962	FAIRCHILDS CREEK	ADAMS	MS	001	233599	O 1966
COOPER CREEK	LOWNDES	MS	087	159785	N 1981	FAIRCHILDS CREEK WEST	ADAMS	MS	001	233630	OA 1968
COOPER HILL	ADAMS	MS	001	159847	OA 1955	FAIRVIEW EAST	ADAMS	MS	001	233971	OA 1952
CORBIN BRANCH	FRANKLIN	MS	037	161040	O 1968	FAIRVIEW SE	ADAMS	MS	001	234095	OA 1959
CORBIN BRANCH NORTH	FRANKLIN	MS	037	161048	OA 1973	FALCON	AMITE	MS	005	234374	N 2002
CORINNE	CLAY	MS	025	161534	N 1972	FATHERS DAY	WILKINSON	MS	157	014501	ON 1992
CORINNE	LOWNDES	MS	087	161534	ON 1984	FAYETTE	JEFFERSON	MS	063	237474	ONA 1945
CORINNE	MONROE	MS	095	161534	ON 1972	FAYETTE NORTH	JEFFERSON	MS	063	237536	OA 1956
CORNER LAKE SE	WILKINSON	MS	157	161997	O 1975	FAYETTE SOUTH	JEFFERSON	MS	063	237567	ON 1951
COTTON CANDY	AMITE	MS	005	013841	OA 1990	FENWICK	ADAMS	MS	001	239220	OA 1975
COTTON VALLEY	ADAMS	MS	001	164156	OA 1966	FERNWOOD	PIKE	MS	113	003600	OA 1978
COULSON BAYOU	WILKINSON	MS	157	164869	OA 1969	FERNWOOD EAST	PIKE	MS	113	007064	O 1984
COUNTY LAKE	FRANKLIN	MS	037	165210	O 1964	FIELDS LAKE	ADAMS	MS	001	003602	O 1980
COUNTY LAKE EAST	FRANKLIN	MS	037	165241	O 1968	FINCH	WILKINSON	MS	157	016748	N 2001
COUNTY LINE	LOWNDES	MS	087	165272	N 1984	FLAT BRANCH	GREENE	MS	041	003603	O 1980
COUNTY LINE	MONROE	MS	095	165272	N 1995	FLAT BRANCH WEST	PERRY	MS	111	009741	O 1985
COURTLAND	ADAMS	MS	001	165458	OA 1952	FLAT LAKE	ADAMS	MS	001	243893	O 1969
COURTLAND NE	ADAMS	MS	001	014684	O 1993	FLAT ROCK	FRANKLIN	MS	037	244017	OA 1952
COWPEN POINT	ADAMS	MS	001	166667	OA 1951	FLAT ROCK NORTH	FRANKLIN	MS	037	244048	O 1958
COWPEN POINT NORTH	ADAMS	MS	001	166698	O 1966	FLORA	MADISON	MS	089	245536	OA 1943
COWPENNA CREEK	MONROE	MS	095	000158	N 1980	FLORA EAST	MADISON	MS	089	245567	O 1984
CRACKERNECK	JONES	MS	067	014670	O 1991	FLOPPER CREEK	CLARKE	MS	023	246676	OA 1976
CRANFIELD	ADAMS	MS	001	168605	ONA 1943	FLOMOSLA	HUMPHREYS	MS	053	247707	N 1971
CRANFIELD	FRANKLIN	MS	037	168605	ONA 1944	FORD CREEK	WILKINSON	MS	157	248295	O 1974
CRANFIELD NORTH	ADAMS	MS	001	003584	N 1978	FORDS CREEK NORTH	WILKINSON	MS	157	018895	N 2006
CRANFIELD SW	ADAMS	MS	001	168636	O 1960	FORREST HOME	ADAMS	MS	001	249458	ON 1953
CRAWFORD CREEK	WAYNE	MS	153	168887	OA 1976	FORREST HOME NORTH	JEFFERSON	MS	063	248495	OA 1977
CROOKED BRANCH	AMITE	MS	005	171370	N 2003	FORT ADAMS	WILKINSON	MS	157	249706	O 1956
CROOKED CREEK	WILKINSON	MS	157	171395	OA 1964	FORT ADAMS NORTH	WILKINSON	MS	157	249737	O 1962
CROOKED CREEK NW	WILKINSON	MS	157	000198	N 1997	FOSTER CREEK	WILKINSON	MS	157	003607	O 1979
CROSBY	WILKINSON	MS	157	171550	O 1967	FOUR RIVERS	WILKINSON	MS	157	017342	N 2001
CROSBY WEST	WILKINSON	MS	157	003585	O 1980	FOURMILE CREEK	MONROE	MS	095	252942	N 1973
CYCAD	WILKINSON	MS	157	012733	N 1986	FRANCES CREEK	CLARKE	MS	023	253907	OA 1970
CYCAD NW	WILKINSON	MS	157	016243	N 2002	FRANKLIN	FRANKLIN	MS	037	255209	O 1963
CYCAD SOUTH	WILKINSON	MS	157	013845	N 1990	FRANKLIN EAST	FRANKLIN	MS	037	255240	O 1966
CYPRESS BAYOU	ADAMS	MS	001	176364	OA 1978	FREE STATE	JONES	MS	067	013369	ONA 1989
CYPRESS BAYOU NORTH	ADAMS	MS	001	176379	OA 1978	FREEDOM	WILKINSON	MS	157	256697	ON 1991
CYPRESS BRANCH	WILKINSON	MS	157	176426	O 1964	FREEWOODS	FRANKLIN	MS	037	257286	OA 1951
CYPRESS CREEK	WAYNE	MS	153	176457	OA 1960	FREEWOODS NE	FRANKLIN	MS	037	257317	OA 1960
CYPRESS CREEK NORTH	WAYNE	MS	153	176519	O 1984	FREEWOODS NORTH	FRANKLIN	MS	037	257348	OA 1953
CYPRESS CREEK SOUTH	WAYNE	MS	153	176550	OA 1968	FREEWOODS WEST	FRANKLIN	MS	037	004165	O 1983
DARBUN	WALTHALL	MS	147	180434	N 1965	FRIENDSHIP CHURCH	PIKE	MS	113	258190	OA 1983
DARBUN NORTH	WALTHALL	MS	147	003588	ONA 1980	GALILEE	ADAMS	MS	001	263573	O 1958
DARRINGTON	WILKINSON	MS	157	181054	OA 1954	GALILEE NORTH	ADAMS	MS	001	003609	O 1979
DARRINGTON SE	WILKINSON	MS	157	181063	O 1972	GARDEN CITY	FRANKLIN	MS	037	265092	OA 1952
DAVIS	CLARKE	MS	023	182170	OA 1969	GARDEN CITY NORTH	FRANKLIN	MS	037	265102	O 1975
DAY CREEK	WILKINSON	MS	157	182945	OA 1966	GARDENS	ADAMS	MS	001	265495	OA 1951
DAY CREEK SOUTH	WILKINSON	MS	157	182976	OA 1967	GARDENS NORTH	ADAMS	MS	001	265526	OA 1970
DAYTON	WILKINSON	MS	157	183100	O 1985	GARLAND CREEK	CLARKE	MS	023	265898	OA 1971
DEER PARK	WILKINSON	MS	157	185790	O 1981	GIBSON	CHICKASAW	MS	017	271487	OA 1978
DEERFIELD	ADAMS	MS	001	185914	OA 1956	GILES BEND	ADAMS	MS	001	272479	OA 1971
DEERFIELD SOUTH	ADAMS	MS	001	185976	OA 1962	GILES CUD	ADAMS	MS	001	008812	O 1984
DEERFIELD WEST	ADAMS	MS	001	186007	O 1959	GILLIAM CHUTE	JEFFERSON	MS	063	273006	OA 1961
DELTA LAKE	FRANKLIN	MS	037	007572	O 1983	GILLIARD LAKE	ADAMS	MS	001	273149	OA 1960
DENT PLACE	JEFFERSON	MS	063	188564	ON 1979	GILLILAND SOUTH	AMITE	MS	005	273254	O 1952
DESOTO	CLARKE	MS	023	003592	O 1978	GILLSBURG	AMITE	MS	005	273558	ONA 1952
DEXTER	MARION	MS	091	190316	ONA 1957	GITANO	JONES	MS	067	274246	ONA 1957
DEXTER	WALTHALL	MS	147	190316	ONA 1957	GLADING EAST	AMITE	MS	005	274603	OA 1962
DEXTER EAST	MARION	MS	091	190347	OA 1959	GLANCY	COPIAH	MS	029	275081	N 1970
DIAMOND	WAYNE	MS	153	190805	OA 1957	GLASSCOCK	ADAMS	MS	001	275347	O 1960
DILEMMA	ADAMS	MS	001	014500	O 1991	GLASSCOCK CUTOFF	ADAMS	MS	001	016303	O 1997
DILEMMA SOUTH	ADAMS	MS	001	015190	O 1994	GLASSCOCK ISLAND	ADAMS	MS	001	275378	O 1963
DINAN	WALTHALL	MS	147	192789	OA 1970	GLASSCOCK SOUTH	ADAMS	MS	001	000624	O 1978
DIXIE	FRANKLIN	MS	037	193812	O 1956	GLASSCOCK TOWHEAD	ADAMS	MS	001	275409	OA 1963
DIXIE NORTH	FRANKLIN	MS	037	193874	O 1981	GLAZIER	PERRY	MS	111	275471	OA 1951
DIXIE SPRINGS	PIKE	MS	113	193929	O 1978	GLEN AUBIN	ADAMS	MS	001	275595	OA 1950
DIXONS BAYOU	WILKINSON	MS	157	194067	OA 1974	GLEN AUBIN SOUTH	ADAMS	MS	001	275626	OA 1967
DOLLAR LAKE	HOLMES	MS	051	195867	OA 1970	GLENDALE	ADAMS	MS	001	276432	OA 1957
DOLLAR LAKE	LEFLORE	MS	083	195867	OA 1970	GLOSTER	AMITE	MS	005	014688	N 1993
DOLOROSO	WILKINSON	MS	157	196177	OA 1956	GLOSTER EAST	AMITE	MS	005	013862	OA 1990
DOLOROSO NORTH	WILKINSON	MS	157	003594	O 1981	GLUCKSTADT	MADISON	MS	089	003612	N 1977
DONEGAL	WILKINSON	MS	157	196828	O 1983	GOOD FOOD	PONTOTOC	MS	115	014231	N 1984
DONT DOME	COVINGTON	MS	031	017955	N 2005	GOODWATER	CLARKE	MS	023	280354	OA 1969
DORN	YAZOO	MS	163	198099	O 1965	GOODWIN	ITAWAMBA	MS	057	280509	N 1982
DORSEY	FRANKLIN	MS	037	198471	O 1987	GOODWIN	LEE	MS	081	280509	N 1982
DOUBLE CREEK	CLARKE	MS	023	199215	O 1968	GOODWIN	MONROE	MS	095	280509	N 1982
DRI ICE	RANKIN	MS	121	018658	2005	GORDON CREEK	AMITE	MS	005	280974	OA 1980
DRY BAYOU	FRANKLIN	MS	037	203571	OA 1958	GOSHEN SPRINGS	RANKIN	MS	121	003614	N 1980
DRY CREEK	FRANKLIN	MS	037	203602	OA 1963	GRAFTON	ADAMS	MS	001	283594	OA 1964
DRY CREEK DOME	COVINGTON	MS	031	014747	ONA 1993</						



# MISSISSIPPI

Field Name	County Name	State Sub	Co Code	Field Code	Field Disc Type Year	Field Name	County Name	State Sub	Co Code	Field Code	Field Disc Type Year
GRANGE	LAWRENCE	MS	077	285113	N 1959	KOKOMO-DARBUN	WALTHALL	MS	147	016168	ON 1960
GRAVEYARD BRANCH	FRANKLIN	MS	037	004725	O 1983	KOLA	COVINGTON	MS	031	385315	N 1975
GREEN LAKE	AMITE	MS	005	288244	N 2002	KOLA DOME	COVINGTON	MS	031	016607	N 2000
GREENFIELD	ADAMS	MS	001	008388	O 1991	KOLA SW	COVINGTON	MS	031	018654	O 2006
GREENS BAYOU	ADAMS	MS	001	289298	O 1966	LACKEY	MONROE	MS	095	013643	N 1990
GREENS BAYOU NORTH	ADAMS	MS	001	007073	OA 1983	LADDS BRANCH	FRANKLIN	MS	037	393784	O 1976
GREENS CREEK	JEFFERSON DAVIS	MS	065	289309	ONA 1976	LAGRANGE	ADAMS	MS	001	003373	ONA 1946
GREENS CREEK	MARION	MS	091	289309	ON 1976	LAGRANGE EAST	ADAMS	MS	001	391336	OA 1975
GREENWOOD SPRINGS	MONROE	MS	095	290169	ON 1978	LAGRANGE NORTH	ADAMS	MS	001	003638	OA 1952
GUM BRANCH	COVINGTON	MS	031	294460	N 1982	LAGRANGE SOUTH	ADAMS	MS	001	391363	OA 1948
GWINVILLE	JEFFERSON DAVIS	MS	065	295863	ONA 1944	LAKE COMO	JASPER	MS	061	395827	OA 1971
GWINVILLE	SIMPSON	MS	127	295863	N 1944	LAKE LUCILLE	ADAMS	MS	001	396943	O 1952
GWINVILLE NORTH	SIMPSON	MS	127	016140	N 1981	LAKE LUCILLE NORTH	ADAMS	MS	001	396974	OA 1956
HACKETT	WILKINSON	MS	157	298360	N 2005	LAKE MARY	WILKINSON	MS	157	397005	OA 1954
HALE	CLARKE	MS	023	299476	OA 1973	LAKE MARY NORTH	ADAMS	MS	001	397036	OA 1964
HAMILTON	MONROE	MS	095	301460	N 1954	LAKE MONTROSE	ADAMS	MS	001	004175	O 1982
HAMILTON SOUTH	MONROE	MS	095	301612	OA 1978	LAKE UTOPIA	JASPER	MS	061	398400	OA 1971
HAMILTON WEST	MONROE	MS	095	006634	O 1983	LANEHEART	WILKINSON	MS	157	015464	N 1995
HAMMOCK	WILKINSON	MS	157	302204	N 2005	LANGSDALE	CLARKE	MS	023	401314	OA 1944
HARMONY	CLARKE	MS	023	306575	OA 1968	LANGSDALE	WAYNE	MS	153	401314	OA 1944
HARMONY SOUTH	CLARKE	MS	023	306637	OA 1976	LANGSDALE WEST	CLARKE	MS	023	401376	OA 1960
HARRISVILLE	SIMPSON	MS	127	307846	N 1984	LAUREL	JONES	MS	067	404104	OA 1958
HARTMAN	LINCOLN	MS	085	308776	OA 1949	LAUREL HILL	ADAMS	MS	001	404166	O 1956
HAZLIT CREEK	WILKINSON	MS	157	312403	OA 1966	LAZY CREEK	PIKE	MS	113	405809	OA 1961
HEIDELBERG CENTRAL	JASPER	MS	061	313853	OA 1954	LAZY CREEK WEST	PIKE	MS	113	405840	OA 1963
HEIDELBERG EAST	JASPER	MS	061	313884	ONA 1944	LEAF RIVER	COVINGTON	MS	031	012215	ONA 1987
HEIDELBERG WEST	JASPER	MS	061	313915	ONA 1944	LEARNED	HINDS	MS	049	406856	N 1969
HIGGINS	LAMAR	MS	073	321534	N 1981	LEESBURG	SCOTT	MS	123	017180	N 1969
HIGH ROAD	WAYNE	MS	153	008815	N 2002	LEESDALE TOWER	FRANKLIN	MS	037	408189	O 1965
HILO	ADAMS	MS	001	323766	OA 1967	LENOIR PLANTATION	MONROE	MS	095	017057	N 2002
HIWANNEE NORTH	WAYNE	MS	153	003621	ONA 1979	LESSLEY NORTH	WILKINSON	MS	157	411506	OA 1951
HOGWALLOW	WILKINSON	MS	157	013380	O 1989	LEVEES CREEK	ADAMS	MS	001	411785	OA 1953
HOLIDAY	ADAMS	MS	001	005264	N 1993	LIBERTY	AMITE	MS	005	413142	ONA 1983
HOLIDAY CREEK	JEFFERSON DAVIS	MS	065	327655	ONA 1977	LINCOLN WEST	FRANKLIN	MS	037	414692	? ?
HOLIDAY CREEK	MARION	MS	091	327655	ONA 1977	LINCOLN WEST	LINCOLN	MS	085	414692	OA 1950
HOLLICAR CREEK	CLARKE	MS	023	017350	OA 2004	LINWOOD	ADAMS	MS	001	416366	OA 1969
HOLLY	ITAWAMBA	MS	057	328510	N 1997	LINWOOD WEST	ADAMS	MS	001	416370	O 1975
HOLLY GROVE	AMITE	MS	005	014242	N 1990	LITTLE CREEK	LINCOLN	MS	085	418412	OA 1958
HOLLYBUSH CREEK	RANKIN	MS	121	003622	N 1979	LITTLE CREEK	PIKE	MS	113	418412	OA 1958
HOMEWOOD	ADAMS	MS	001	330215	O 1955	LITTLE CREEK WEST	PIKE	MS	113	016605	ON 2000
HOMINY RIDGE	FRANKLIN	MS	037	007096	O 1983	LITTLE CROW	WILKINSON	MS	157	016181	ONA 2000
HOMOCHITTO RIVER	ADAMS	MS	001	000190	O 1992	LITTLE PINEY CREEK	WILKINSON	MS	157	003641	OA 1979
HOOKER	LAWRENCE	MS	077	331083	ONA 1979	LITTLE SPRINGS	FRANKLIN	MS	037	419652	O 1960
HORSESHOE LAKE	HOLMES	MS	051	333439	N 1976	LOCHDALE	WILKINSON	MS	157	003642	O 1981
HOUSTON	CHICKASAW	MS	017	334834	N 1984	LOCUST HILL	ADAMS	MS	001	422381	OA 1952
HUB	MARION	MS	091	336261	ONA 1945	LOCUST HILL	FRANKLIN	MS	037	422381	OA 1952
HUB EAST	MARION	MS	091	336292	N 1966	LOCUST HILL WEST	ADAMS	MS	001	422412	OA 1953
HUB WEST	MARION	MS	091	336323	N 1959	LONE PINE	MADISON	MS	089	424675	N 1983
HUBBARD CREEK	WAYNE	MS	153	336385	O 1987	LONG LAKE	ADAMS	MS	001	425543	O 1971
HUBBARD DOME	HINDS	MS	049	000201	O 1998	LONGLEAF	WILKINSON	MS	157	014258	N 1990
HURRICANE CREEK	MARION	MS	091	340601	N 1973	LONGLEAF NORTH	WILKINSON	MS	157	014503	N 1992
HURRICANE LAKE	LINCOLN	MS	085	340644	OA 1973	LORENA	SMITH	MS	129	427310	OA 1965
HURRICANE LAKE EAST	LINCOLN	MS	085	340647	OA 1974	LORING	MADISON	MS	089	003644	ONA 1954
HUSTLER EAST	AMITE	MS	005	340725	O 1962	LORMAN	JEFFERSON	MS	063	017532	O 2003
HUSTLER NORTH	AMITE	MS	005	011158	OA 1985	LOWRY LAKE	FRANKLIN	MS	037	431030	O 1964
HUTCHINS CREEK	ADAMS	MS	001	006647	O 1984	LUM BAYOU	JEFFERSON	MS	063	433960	O 1977
HUTCHINS LANDING	ADAMS	MS	001	340911	O 1962	LUXOR	FRANKLIN	MS	037	015401	N 1995
IDLEWILDE	JEFFERSON	MS	063	343703	OA 1953	MABEN	OKTIBBEHA	MS	105	438295	N 1970
IDLEWILDE WEST	JEFFERSON	MS	063	003625	OA 1980	MABEN SOUTH	OKTIBBEHA	MS	105	016213	N 1999
IMPROVE	MARION	MS	091	344657	N 1978	MAGEE	SIMPSON	MS	127	440527	ONA 1958
INDEPENDENCE	AMITE	MS	005	344890	N 1988	MAGEE	SMITH	MS	129	440527	ONA 1958
INDEPENDENCE	WILKINSON	MS	157	344890	N 1988	MAGEE EAST	SMITH	MS	129	003649	ONA 1981
INDIAN WELLS	JASPER	MS	061	015469	O 1996	MAGEE SOUTH	SIMPSON	MS	127	440558	ONA 1961
IRELAND	ADAMS	MS	001	348006	OA 1951	MAGEE SOUTH	SMITH	MS	129	440558	ONA 1961
IRELAND	WILKINSON	MS	157	348006	OA 1951	MAGNOLIA	ADAMS	MS	001	440775	ON 1964
IRELAND NORTH	WILKINSON	MS	157	348028	O 1978	MAGNOLIA EAST	PIKE	MS	113	018447	N 2004
IRELAND SOUTH	WILKINSON	MS	157	348037	OA 1967	MAGNOLIA PLANTATION	ADAMS	MS	001	441007	O 1979
IRELAND WEST	WILKINSON	MS	157	348068	OA 1967	MAGNOLIA SOUTH	PIKE	MS	113	000192	O 1998
IRENE	AMITE	MS	005	348099	O 1961	MAJORCA	ADAMS	MS	001	441674	OA 1970
IVANHOE	ADAMS	MS	001	350269	O 1968	MALLALIEU	LINCOLN	MS	085	442294	O 1944
IVANHOE WEST	ADAMS	MS	001	350393	O 1978	MALLALIEU EAST	LINCOLN	MS	085	442325	OA 1944
JACKSON	HINDS	MS	049	353006	N 1930	MALLALIEU WEST	LINCOLN	MS	085	442356	OA 1946
JACKSON	RANKIN	MS	121	353006	N 1930	MALLARD	WILKINSON	MS	157	442387	N 2004
JAYNESVILLE	COVINGTON	MS	031	356057	ON 1977	MAMMOTH BAYOU	ADAMS	MS	001	442836	O 1977
JAYNESVILLE WEST	COVINGTON	MS	031	356073	N 1978	MANDAMUS	ADAMS	MS	001	443441	O 1953
JEANETTE	ADAMS	MS	001	356657	OA 1952	MANDAMUS NORTH	ADAMS	MS	001	017604	O 2005
JEANETTE SOUTH	ADAMS	MS	001	356688	OA 1967	MANNASSA	CLARKE	MS	023	010126	O 1985
JEWS CREEK	WILKINSON	MS	157	016312	N 1997	MANTUA	ADAMS	MS	001	444805	OA 1949
JOHNS	RANKIN	MS	121	361735	N 1981	MAPLE BRANCH	LOWNDES	MS	087	445242	ONA 1976
JOHNSTON STATION	LINCOLN	MS	085	362625	OA 1960	MAPLE BRANCH	MONROE	MS	095	445242	ONA 1976
JOHNSTON STATION	PIKE	MS	113	362625	OA 1960	MAPLE BRANCH SOUTH	LOWNDES	MS	087	013550	N 1989
JONATHAN	GREENE	MS	041	362975	ON 1969	MARDI GRAS	WILKINSON	MS	157	015141	N 1993
JUNCTION CITY	CLARKE	MS	023	366270	OA 1958	MARENGO BEND	ADAMS	MS	001	010129	O 1985
KEARNEY	MADISON	MS	089	003628	O 1978	MARINER	HANCOCK	MS	045	006965	N 2001
KELLY HILL	WILKINSON	MS	157	372929	OA 1955	MARS HILL	AMITE	MS	005	449176	OA 1985
KELLY HILL EAST	WILKINSON	MS	157	372960	OA 1962	MARTINVILLE	SIMPSON	MS	127	450230	OA 1957
KELLY HILL SOUTH	WILKINSON	MS	157	000200	O 1999	MARTINVILLE SW	SIMPSON	MS	127	450235	O 1978
KENNERLY	WILKINSON	MS	157	018551	N 2006	MATTHEWS CREEK	WILKINSON	MS	157	015310	N 1994
KILDEE	WILKINSON	MS	157	017181	N 2002	MATUBBY CREEK	MONROE	MS	095	001968	N 1980
KILLARNEY	ADAMS	MS	001	003630	OA 1979	MAXIE	FORREST	MS	035	454539	N 1952
KILN	HANCOCK	MS	045	378688	OA 1959	MAXWELL BRANCH	FRANKLIN	MS	037	007623	O 1983
KING BEE	PERRY	MS	111	015466	O 1995	MAYHEW CREEK	LOWNDES	MS	087	010132	O 1985
KINGS	WARREN	MS	149	379959	N 1946	MAYHEW CREEK SOUTH	LOWNDES	MS	087	018195	O 2006
KINGS BRANCH	WILKINSON	MS	157	380021	O 1968	MAYNOR CREEK	WAYNE	MS	153	015311	OA 1995
KINGS BRANCH WEST	WILKINSON	MS	157	016144	O 1982	MCCBRIDE	JEFFERSON	MS	063	456562	N 1947
KINGS DOME	WARREN	MS	149	000199	OA 1996	MCCALL CREEK	FRANKLIN	MS	037	000254	O 1999
KINGS DOME SOUTH	WARREN	MS	149	017142	O 2002	MCCALL CREEK	LINCOLN	MS	085	000254	O 1999
KINGSTON	ADAMS	MS	001	380238	OA 1950	MCCOMB	PIKE	MS	113	457926	OA 1959
KINGSTON NORTH	ADAMS	MS	001	380269	O 1952	MCCOMB SE	PIKE	MS	113	457957	O 1960
KINGSTON SOUTH	ADAMS	MS	001	380300	OA 1955	MCCOMB WEST	PIKE	MS	113	457988	OA 1966
KINNEY CREEK	MONROE	MS	095	010108	N 1984	MCELVEEN	AMITE	MS	005	459724	OA 1960
KIRBY	FRANKLIN	MS	037	381292	OA 1965	MCELVEEN EAST	AMITE	MS	005	459728	OA 1973
KIRKLIN	WALTHALL	MS	147	381633	N 1971	MCKINLEY CREEK	MONROE	MS	095	461437	ONA 1973
KNOXO	MARION	MS	091	384478	ONA 1960	MCNEAL	JASPER	MS	061	462719	OA 1973
KNOXO	WALTHALL	MS	147	384478	ONA 1960	MCRANEY	COVINGTON	MS	031	463114	N 1976
KNOXO EAST	MARION	MS	091	003632	N 1978	MCRANEY	JEFFERSON DAVIS	MS	065	463114	N 1976
KNOXVILLE	FRANKLIN	MS	037	384509	OA 1954	MEADOWLARK	WILKINSON	MS	157	014872	N 2001
KNOXVILLE NORTH	FRANKLIN	MS	037	384540	OA 1955	MECHANICSBURG	YAZOO	MS	163	464490	ONA 1980
KNOXVILLE TOWER	FRANKLIN	MS	037	384571	OA 1951	MELISSA	WILKINSON	MS	157	010544	N 2005
KNOXVILLE TOWER EAST	FRANKLIN	MS	037	384675	O 1974	MELTON	JEFFERSON	MS	063	467017	ONA 1978
KNOXVILLE TOWER SOUTH	FRANKLIN	MS	037	003633	O 1981	MEMORIAL	WILKINSON	MS	157	014505	O 1992
KOKOMO	WALTHALL	MS	147	385284	N 1960	MERCER	ADAMS</				



MISSISSIPPI

Field Name	County Name	State Sub	Co Code	Field Code	Field Disc Type Year	Field Name	County Name	State Sub	Co Code	Field Code	Field Disc Type Year
MERIT SOUTH	SIMPSON	MS	127	007145	N 1982	PALATINE HILLS	ADAMS	MS	001	536564	O 1977
MIDDLE FORK	FRANKLIN	MS	037	471644	OA 1980	PALMETTO POINT	WILKINSON	MS	157	013270	O 1989
MIDDLETON CREEK	FRANKLIN	MS	037	471985	OA 1976	PALMETTO SOUTH	LEE	MS	081	013042	N 1987
MIDWAY DOME	LAMAR	MS	073	015403	N 1995	PANTHER CREEK	FRANKLIN	MS	037	538314	O 1966
MIKE CREEK	CLARKE	MS	023	009866	OA 1986	PARHAM NORTH	MONROE	MS	095	016170	N 1990
MILL CREEK	WAYNE	MS	153	474357	O 1979	PARKER CREEK	JONES	MS	067	016360	O 1997
MILLBROOK	WILKINSON	MS	157	474543	ON 1984	PARKERSBURG	CHICKASAW	MS	017	540174	O 2006
MILLBROOK EAST	WILKINSON	MS	157	000189	N 1992	PAULDING	JASPER	MS	061	543336	OA 1969
MILLER	WILKINSON	MS	157	474574	N 2005	PAULDING EAST	JASPER	MS	061	543367	O 1966
MILLS BAYOU	WILKINSON	MS	157	475566	OA 1954	PAULDING SOUTH	JASPER	MS	061	543389	OA 1975
MILLS BRANCH	FRANKLIN	MS	037	475659	OA 1969	PAULDING WEST	JASPER	MS	061	543398	OA 1969
MILLS BRANCH NORTH	FRANKLIN	MS	037	008825	O 1984	PEACHTREE CREEK	CLARKE	MS	023	014876	OA 1994
MILLS BRANCH SOUTH	FRANKLIN	MS	037	475667	OA 1975	PEARL	RANKIN	MS	121	545964	N 1966
MISSIONARY	JASPER	MS	061	478697	OA 1971	PECAN TREE	WILKINSON	MS	157	015471	N 1996
MISTLETOE	ADAMS	MS	001	478914	ONA 1966	PEGGY ROW BRANCH	WILKINSON	MS	157	014507	N 1992
MIZE	SMITH	MS	129	479379	OA 1962	PELLAHATCHIE	RANKIN	MS	121	548289	OA 1962
MIZE EAST	SMITH	MS	129	016193	O 1998	PELLUCID BAYOU	ADAMS	MS	001	548475	OA 1951
MONROE	MADISON	MS	089	481868	N 2007	PELLUCID BAYOU NORTH	ADAMS	MS	001	548506	O 1961
MONTICELLO	LAWRENCE	MS	077	482932	N 1976	PENTAGON	ADAMS	MS	001	010150	O 1985
MONTICELLO DOME	LAWRENCE	MS	077	015407	N 1995	PERRY TOWN	FRANKLIN	MS	037	551454	O 1974
MOORLAND	ADAMS	MS	001	484131	OA 1952	PETAL	FORREST	MS	035	004084	N 1992
MORGAN CREEK	FRANKLIN	MS	037	485123	OA 1964	PHEASANT	AMITE	MS	005	553722	N 2001
MORGAN CREEK SOUTH	FRANKLIN	MS	037	485154	OA 1965	PHILADELPHUS	WAYNE	MS	153	000195	O 1998
MORGAN FORK	FRANKLIN	MS	037	485185	OA 1967	PICKENS	MADISON	MS	089	554621	OA 1940
MORGANS	HINDS	MS	049	485402	O 1961	PICKENS	YAZOO	MS	163	554621	OA 1940
MORGANTOWN	ADAMS	MS	001	485442	OA 1967	PINCKNEYVILLE	WILKINSON	MS	157	556372	OA 1964
MORGANTOWN EAST	MARION	MS	091	485444	ON 1979	PINCKNEYVILLE EAST	WILKINSON	MS	157	012250	O 1986
MORGANTOWN SOUTH	MARION	MS	091	485450	ON 1979	PINE BLUFF	CLAY	MS	025	556481	N 1979
MORNING STAR CHURCH	ADAMS	MS	001	011805	O 1987	PINE CREEK	WILKINSON	MS	157	556636	OA 1964
MORTON	SCOTT	MS	123	486611	OA 1959	PINE GROVE	JONES	MS	067	556667	ONA 2001
MOSELLE	JONES	MS	067	003656	OA 1981	PINE MOUNT	ADAMS	MS	001	556977	OA 1962
MOSS GROVE	ADAMS	MS	001	487572	O 1955	PINE RIDGE	ADAMS	MS	001	557101	OA 1946
MOSS HILL	ADAMS	MS	001	487603	OA 1958	PINE RIDGE WEST	ADAMS	MS	001	557132	OA 1967
MOSS HILL NW	ADAMS	MS	001	487665	O 1976	PINEVILLE	SMITH	MS	129	557411	OA 1980
MOSS HILL SE	ADAMS	MS	001	487696	O 1961	PINEVILLE WEST	SMITH	MS	129	014508	O 1992
MOSSVILLE	JASPER	MS	061	003098	O 1977	PINEY CREEK	WILKINSON	MS	157	557477	O 1972
MOUNT HOPE	ADAMS	MS	001	488781	O 1976	PINEY WOODS	RANKIN	MS	121	557504	N 1973
MOUNT HOPE WEST	ADAMS	MS	001	003897	O 1982	PINEY WOODS SW	RANKIN	MS	121	557520	N 1974
MOUNT MORIAH	HINDS	MS	049	011807	O 1987	PISGAH	RANKIN	MS	121	558279	OA 1964
MOUNT NEBO LAKE	AMITE	MS	005	489060	O 1968	PISGAH SOUTH	RANKIN	MS	121	558285	N 1978
MOUNT OLIVE	COVINGTON	MS	031	489091	ONA 1964	PISTOL RIDGE	FORREST	MS	035	558341	ONA 1951
MOUNT OLIVE	SIMPSON	MS	127	489091	ONA 1964	PISTOL RIDGE	PEARL RIVER	MS	109	558341	ONA 1951
MOUNT OLIVE	SMITH	MS	129	489091	ONA 1964	PISTOL RIDGE WEST	PEARL RIVER	MS	109	558372	ON 1956
MOUNT OLIVE EAST	COVINGTON	MS	031	006576	N 1982	PITTMAN EXCHANGE	JONES	MS	067	016203	O 1999
MOUNT OLIVE WEST	COVINGTON	MS	031	489104	N 1975	PLEASANT GROVE	MONROE	MS	095	560031	ON 1985
MOUNT OLIVE WEST	SMITH	MS	129	489104	N 1975	PLEASANT HILL	ADAMS	MS	001	560217	O 1966
MUD CREEK	WILKINSON	MS	157	491789	O 1955	PLEASANT RIDGE	CLARKE	MS	023	560496	OA 1984
MUD CREEK NORTH	WILKINSON	MS	157	491820	OA 1966	PLEASANT VALLEY	WILKINSON	MS	157	560651	O 1964
MULDON	MONROE	MS	095	492967	N 1952	POND	WILKINSON	MS	157	564418	O 1968
MULDON EAST	MONROE	MS	095	492998	O 1962	POOL CREEK	JONES	MS	067	565224	OA 1956
MYSTIC BAYOU	ADAMS	MS	001	496742	OA 1976	POPLAR GROVE	ADAMS	MS	001	565813	OA 1954
NANCY	CLARKE	MS	023	498425	OA 1967	POPLAR SPRINGS	MONROE	MS	095	016952	N 2002
NANCY EAST	CLARKE	MS	023	498456	OA 1968	POPLARVILLE	PEARL RIVER	MS	109	009374	N 1984
NANCY NORTH	CLARKE	MS	023	498477	O 1974	POPLARVILLE EAST	PEARL RIVER	MS	109	016180	N 1993
NANCY WEST	CLARKE	MS	023	498518	OA 1970	POSSUM CORNER	WILKINSON	MS	157	567549	OA 1949
NATCHEZ	ADAMS	MS	001	499138	OA 1950	POSSUM CORNER SOUTH	WILKINSON	MS	157	567580	OA 1953
NATCHEZ FERRY	ADAMS	MS	001	499169	O 1966	POSSUM CORNER WEST	WILKINSON	MS	157	567611	O 1967
NATCHEZ LANDING	ADAMS	MS	001	013403	O 1989	PRAIRIE BRANCH	CLARKE	MS	023	570262	OA 1970
NATCHEZ LANDING NORTH	ADAMS	MS	001	016343	O 1997	PRENTISS DOME	JEFFERSON DAVIS	MS	065	015467	N 1995
NATCHEZ NORTH	ADAMS	MS	001	499231	OA 1950	PRENTISS SOUTH	JEFFERSON DAVIS	MS	065	571713	N 1977
NATCHEZ PORT	ADAMS	MS	001	499245	O 1975	PRETTY CREEK	ADAMS	MS	001	571967	O 1962
NETCO	WILKINSON	MS	157	018442	N 2005	PROVIDENCE	FRANKLIN	MS	037	573703	OA 1965
NETTLETON	MONROE	MS	095	000157	N 1981	PROVIDENCE SE	FRANKLIN	MS	037	016154	O 1980
NETTLETON NORTH	LEE	MS	081	012810	N 1987	PROVIDENCE SOUTH	FRANKLIN	MS	037	573734	OA 1966
NEW ERA	ADAMS	MS	001	503719	OA 1950	PUCKETT	RANKIN	MS	121	574362	ONA 1960
NEW HOPE	MONROE	MS	095	504184	O 1953	PUCKETT	SMITH	MS	129	574362	ONA 1960
NEWMAN	HINDS	MS	049	506509	N 1982	PUMPKIN PATCH	AMITE	MS	005	574920	OA 1963
NEWSOM	MARION	MS	091	506757	ON 1977	QUAIL	WILKINSON	MS	157	578709	N 2001
NEWSON	MARION	MS	091	506799	ON 1977	QUENTIN	FRANKLIN	MS	037	579621	O 1976
NEWTONIA	WILKINSON	MS	157	009509	OA 1984	QUITMAN	CLARKE	MS	023	580414	OA 1945
NICHOLS CREEK	MONROE	MS	095	507587	ON 2002	QUITMAN BAYOU	ADAMS	MS	001	580445	OA 1963
OAK GROVE	SIMPSON	MS	127	516721	N 1973	QUITMAN BAYOU SOUTH	ADAMS	MS	001	006311	O 1983
OAK RIDGE	WARREN	MS	149	006846	ONA 1980	QUITMAN BAYOU WEST	ADAMS	MS	001	580460	OA 1978
OAKLAND	ADAMS	MS	001	517496	O 1963	QUITMAN EAST	CLARKE	MS	023	580507	O 1981
OAKLEY DOME	HINDS	MS	049	517713	OA 1954	QUITMAN NW	CLARKE	MS	023	580631	O 1981
OAKLEY DOME NORTH	HINDS	MS	049	012813	N 1988	QUITMAN WEST	CLARKE	MS	023	019040	O 1960
OAKLEY NORTH	HINDS	MS	049	017058	O 1995	RALEIGH	SMITH	MS	129	584174	OA 1957
OAKVALE	JEFFERSON DAVIS	MS	065	518044	N 1977	RALEIGH WEST	SMITH	MS	129	017900	N 2005
OAKVALE DOME	JEFFERSON DAVIS	MS	065	016211	N 1997	RALSTON	FORREST	MS	035	584453	OA 1984
OAKVALE WEST	JEFFERSON DAVIS	MS	065	518050	ON 1980	RAVEN	AMITE	MS	005	017182	N 2002
OAKVALE WEST	JONES	MS	067	518050	ON 1980	RAYMOND WEST	HINDS	MS	049	009050	OA 1985
OAKVALE WEST	LAWRENCE	MS	077	518050	ON 1980	REDBUG	WILKINSON	MS	157	000196	N 1997
OAKWOOD	JEFFERSON	MS	063	518178	OA 1954	REDBUG NORTH	WILKINSON	MS	157	006191	N 1998
OCEAN FOREST	WAYNE	MS	153	016678	N 2001	REDBUG NW	WILKINSON	MS	157	000191	N 1998
OGDEN BAYOU	ADAMS	MS	001	520309	O 1973	REDBUG WEST	WILKINSON	MS	157	006069	N 1999
OGDEN BRANCH	ADAMS	MS	001	520313	O 1977	REDDING CREEK	AMITE	MS	005	012837	N 1988
OKOLONA	MONROE	MS	095	522425	N 1956	REDLICK	JEFFERSON	MS	063	592723	OA 1957
OLD RIVER	WILKINSON	MS	157	523231	OA 1966	REEDY CREEK	JONES	MS	067	533864	ONA 1958
OLD RIVER SOUTH	WILKINSON	MS	157	003106	OA 1981	REEVES	JEFFERSON	MS	063	593808	OA 1956
OLDENBURG	FRANKLIN	MS	037	523417	ONA 1947	REID	CALHOUN	MS	013	594583	N 1960
OLDENBURG EAST	FRANKLIN	MS	037	523421	OA 1975	RICHARDSON CREEK	FRANKLIN	MS	037	599342	OA 1957
OLDENBURG NE	FRANKLIN	MS	037	010144	O 1985	RICHMOND	ADAMS	MS	001	600055	O 1986
OLDENBURG SOUTH	FRANKLIN	MS	037	012243	O 1986	RICHMOND DOME	COVINGTON	MS	031	016609	N 2000
OLIO	AMITE	MS	005	014266	N 1990	RIVER BEND	WILKINSON	MS	157	603744	O 1990
OLIO SE	AMITE	MS	005	016740	N 2001	RIVERLINE	MONROE	MS	095	008856	N 1984
OLIVE	AMITE	MS	005	523789	O 1983	ROBIN	WILKINSON	MS	157	606264	N 2001
OLIVE	PIKE	MS	113	523789	OA 1981	ROBINS BAYOU	ADAMS	MS	001	606295	O 1965
ONEIL	AMITE	MS	005	525773	O 1960	ROBINSON JUNCTION	WAYNE	MS	153	606481	O 1969
ORANGE	JASPER	MS	061	526897	O 1980	ROCKY BRANCH	AMITE	MS	005	015417	OA 1995
ORANGE HILL	HINDS	MS	049	526990	O 1984	RODNEY	JEFFERSON	MS	063	610170	ONA 1949
ORCA	AMITE	MS	005	016828	O 2000	RODNEY ISLAND	JEFFERSON	MS	063	610201	OA 1956
ORIOLE	WILKINSON	MS	157	005287	N 2001	RODNEY WEST	JEFFERSON	MS	063	610220	N 1977
ORMOND	ADAMS	MS	001	014506	O 1991	ROLLISON	RANKIN	MS	121	019201	2005
OTHO	SCOTT	MS	123	004226	OA 1982	ROSE HILL	WILKINSON	MS	157	613301	O 1957
OTTER LAKE	ADAMS	MS	001	530803	OA 1967	ROSETTA	WILKINSON	MS	157	613952	OA 1965
OVERTON	ADAMS	MS	001	531702	OA 1951	ROSETTA EAST	WILKINSON	MS	157	003116	O 1981
OVERTON NORTH	ADAMS	MS	001	531733	OA 1952	ROXIE	FRANKLIN	MS	037	616928	OA 1948
OVETT	JONES	MS	067	531795	OA 1948	ROXIE EAST	FRANKLIN	MS	037	616959	O 1965
OWEN CREEK	FRANKLIN	MS	037	531981	OA 1970	RUCKER HOME	ADAMS	MS	001	003119	OA 1979
OWEN CREEK NORTH	FRANKLIN	MS	037	007158	O 1984	RUSSUM	JEFFERSON	MS	063	620378	OA 1949
OWL CREEK	PONTOTOC	MS	115	532415	N 2006	SAMMY CREEK SOUTH	ADAMS	MS	001	627479	O 1969
PACHUTA CREEK	CLARKE	MS	023	534656	OA 1968	SAND HILL	GREENE	MS			

# MISSISSIPPI

Field Name	County Name	State Sub	Co Code	Field Code	Field Disc Type Year	Field Name	County Name	State Sub	Co Code	Field Code	Field Disc Type Year
SANDERSVILLE	JONES	MS	067	630734	OA 1955	TAYLORSVILLE	SMITH	MS	129	698922	OA 1956
SANDY CREEK	WILKINSON	MS	157	631385	O 1965	TCHULA LAKE	HOLMES	MS	051	699085	N 1969
SANDY HOOK	MARION	MS	091	631571	ON 1948	THANKSGIVING	AMITE	MS	005	703883	ONA 1987
SANDY HOOK	PEARL RIVER	MS	109	631571	ON 1948	THOMAS CLAYTON	PEARL RIVER	MS	109	016212	N 1998
SANDY HOOK EAST	MARION	MS	091	017940	N	THOMASVILLE	RANKIN	MS	121	705185	N 1969
SANDY HOOK WEST	MARION	MS	091	631585	N 1978	THOMPSON	AMITE	MS	005	705216	OA 1984
SASSAFRAS	FRANKLIN	MS	037	007189	O 1984	THOMPSONS CREEK	WAYNE	MS	153	705464	OA 1959
SATARTIA	YAZOO	MS	163	634764	OA 1966	THOMPSONS CREEK SOUTH	WAYNE	MS	153	705495	OA 1960
SAUKUM	WILKINSON	MS	157	635353	OA 1953	THORN	CHICKASAW	MS	017	705681	N 1963
SCHOOL LAND	PEARL RIVER	MS	109	009054	N 1984	THORNTON	HOLMES	MS	051	705805	N 1973
SCHOOL SECTION	ADAMS	MS	001	017719	N 2003	THRASHER	WILKINSON	MS	157	706208	N 2001
SEABURY CREEK	AMITE	MS	005	015031	N 1994	TIGER	JONES	MS	067	707572	N 1971
SECOND CREEK	ADAMS	MS	001	642096	O 1979	TIGER	PERRY	MS	111	707572	N 1971
SECTION BRANCH	AMITE	MS	005	015463	N 1995	TINSLEY	YAZOO	MS	163	708936	ONA 1939
SEMINARY	COVINGTON	MS	031	643863	ONA 1975	TINSLEY EAST	YAZOO	MS	163	708946	OA 1939
SERENDIPITY	AMITE	MS	005	644650	OA 1990	TINSLEY NORTH	YAZOO	MS	163	708967	OA 1969
SHANNON	LEE	MS	081	647754	N 1985	TINSLEY WEST	YAZOO	MS	163	708978	OA 1970
SHANNON EAST	LEE	MS	081	009931	N 1985	TODD	WILKINSON	MS	157	710588	N 2005
SHARON	JASPER	MS	061	647971	ONA 1949	TOM BRANCH	FRANKLIN	MS	037	711642	OA 1967
SHARON	JONES	MS	067	647971	ONA 1949	TOM BRANCH SOUTH	FRANKLIN	MS	037	711673	O 1968
SHARON EAST	JASPER	MS	061	012844	N 1981	TOMBIGBEE	MONROE	MS	095	008857	N 1984
SHELTON CREEK	JONES	MS	067	650361	OA 1976	TOMMIE JO	WILKINSON	MS	157	018444	N 2005
SHIELDSBORO	ADAMS	MS	001	652001	OA 1953	TONY CREEK	FRANKLIN	MS	037	713254	OA 1971
SHIELDSBORO EAST	ADAMS	MS	001	007197	O 1983	TONY CREEK NORTH	FRANKLIN	MS	037	006728	OA 1983
SHONGELO CREEK	SMITH	MS	129	653582	OA 1966	TOPEKA	LAWRENCE	MS	077	506181	N 1981
SHUBUTA	CLARKE	MS	023	654326	OA 1969	TOPISAW	PIKE	MS	113	011277	O 1986
SHUBUTA NORTH	CLARKE	MS	023	654357	OA 1970	TOWN CREEK	ADAMS	MS	001	003133	O 1978
SIBLEY	ADAMS	MS	001	654946	ONA 1950	TRAINING SCHOOL	MARION	MS	091	003134	N 1981
SILOAM	CLAY	MS	025	655845	N 1953	TRAXLER	SMITH	MS	129	716277	OA 1961
SILVER BRANCH	WILKINSON	MS	157	018550	N 2005	TREAS LAKE	MONROE	MS	095	014301	N 1990
SILVER CREEK	WILKINSON	MS	157	656186	OA 1973	TREBLOC	CHICKASAW	MS	017	716401	ON 1953
SINAI CHURCH	ADAMS	MS	001	007198	O 1981	TREBLOC	CHICKASAW	MS	017	716401	ON 1953
SKYLARK	WILKINSON	MS	157	017717	N 2003	TREBLOC	CHICKASAW	MS	017	716401	ON 1953
SMITH CREEK	LEE	MS	081	662208	N 2002	TREBLOC	CHICKASAW	MS	017	716401	ON 1953
SMITH CREEK	MONROE	MS	095	662208	N 2002	TREBLOC	CHICKASAW	MS	017	716401	ON 1953
SMITH STATION	HINDS	MS	049	016661	N 2001	TREBLOC	CHICKASAW	MS	017	716401	ON 1953
SMITHDALE	AMITE	MS	005	662704	OA 1960	TREBLOC	CHICKASAW	MS	017	716401	ON 1953
SMITHDALE NE	AMITE	MS	005	662735	O 1964	TREBLOC	CHICKASAW	MS	017	716401	ON 1953
SMITHDALE SE	AMITE	MS	005	662766	OA 1960	TREBLOC	CHICKASAW	MS	017	716401	ON 1953
SMITHDALE SOUTH	AMITE	MS	005	662750	ON 1976	TREBLOC	CHICKASAW	MS	017	716401	ON 1953
SMITHDALE WEST	AMITE	MS	005	662797	ONA 1971	TREBLOC	CHICKASAW	MS	017	716401	ON 1953
SMITHTOWN	GREENE	MS	041	015470	O 1996	TREBLOC	CHICKASAW	MS	017	716401	ON 1953
SMITHTOWN	WAYNE	MS	153	015470	ON 1996	TREBLOC	CHICKASAW	MS	017	716401	ON 1953
SMYRNA PLANTATION	WILKINSON	MS	157	011266	O 1986	TREBLOC	CHICKASAW	MS	017	716401	ON 1953
SOAPSTONE	WILKINSON	MS	157	664316	O 1955	TREBLOC	CHICKASAW	MS	017	716401	ON 1953
SOSO	JASPER	MS	061	666362	ONA 1945	TREBLOC	CHICKASAW	MS	017	716401	ON 1953
SOSO	JONES	MS	067	666362	ONA 1945	TREBLOC	CHICKASAW	MS	017	716401	ON 1953
SOSO	SMITH	MS	129	666362	ONA 1945	TREBLOC	CHICKASAW	MS	017	716401	ON 1953
SOSO SOUTH	JONES	MS	067	666393	OA 1969	TREBLOC	CHICKASAW	MS	017	716401	ON 1953
SOUTHERN PINES	GREENE	MS	041	016660	N 2002	TREBLOC	CHICKASAW	MS	017	716401	ON 1953
SOUTHWOOD	ADAMS	MS	001	667292	O 1964	TREBLOC	CHICKASAW	MS	017	716401	ON 1953
SPATS	FRANKLIN	MS	037	011267	OA 1986	TREBLOC	CHICKASAW	MS	017	716401	ON 1953
SPLUNGE	MONROE	MS	095	670255	N 1973	TREBLOC	CHICKASAW	MS	017	716401	ON 1953
SPLUNGE SOUTH	MONROE	MS	095	670265	O 1973	TREBLOC	CHICKASAW	MS	017	716401	ON 1953
SPOKANE	ADAMS	MS	001	003126	O 1982	TREBLOC	CHICKASAW	MS	017	716401	ON 1953
SPRING HILL	FRANKLIN	MS	037	671136	OA 1966	TREBLOC	CHICKASAW	MS	017	716401	ON 1953
SPRING POND	ADAMS	MS	001	671198	OA 1956	TREBLOC	CHICKASAW	MS	017	716401	ON 1953
SPRING POND SOUTH	ADAMS	MS	001	671205	O 1979	TREBLOC	CHICKASAW	MS	017	716401	ON 1953
SPRINGFIELD	ADAMS	MS	001	671601	O 1965	TREBLOC	CHICKASAW	MS	017	716401	ON 1953
ST CATHERINE CREEK	ADAMS	MS	001	014291	O 1980	TREBLOC	CHICKASAW	MS	017	716401	ON 1953
ST CATHERINE CREEK SOUTH	ADAMS	MS	001	003127	OA 1980	TREBLOC	CHICKASAW	MS	017	716401	ON 1953
ST PATRICK	AMITE	MS	005	674500	OA 1990	TREBLOC	CHICKASAW	MS	017	716401	ON 1953
STAFFORD SPRINGS	JASPER	MS	061	675337	OA 1970	TREBLOC	CHICKASAW	MS	017	716401	ON 1953
STAGECOACH ROAD	CLARKE	MS	023	675532	OA 1976	TREBLOC	CHICKASAW	MS	017	716401	ON 1953
STAMPLEY	JEFFERSON	MS	063	675895	O 1966	TREBLOC	CHICKASAW	MS	017	716401	ON 1953
STAMPS	WILKINSON	MS	157	675926	ONA 1965	TREBLOC	CHICKASAW	MS	017	716401	ON 1953
STAMPS NORTH	WILKINSON	MS	157	676019	ONA 1970	TREBLOC	CHICKASAW	MS	017	716401	ON 1953
STAMPS SOUTH	WILKINSON	MS	157	676081	ONA 1970	TREBLOC	CHICKASAW	MS	017	716401	ON 1953
STAMPS WEST	WILKINSON	MS	157	676112	OA 1983	TREBLOC	CHICKASAW	MS	017	716401	ON 1953
STANTON	ADAMS	MS	001	676577	N 1951	TREBLOC	CHICKASAW	MS	017	716401	ON 1953
STAR HILL	AMITE	MS	005	016679	N 2002	TREBLOC	CHICKASAW	MS	017	716401	ON 1953
STATE LINE SOUTH	GREENE	MS	041	677569	N 1970	TREBLOC	CHICKASAW	MS	017	716401	ON 1953
STEELS CREEK	WILKINSON	MS	157	678855	O 1977	TREBLOC	CHICKASAW	MS	017	716401	ON 1953
STEENS	LOWNDES	MS	087	017208	ON 2003	TREBLOC	CHICKASAW	MS	017	716401	ON 1953
STELLA	PIKE	MS	113	679336	OA 1985	TREBLOC	CHICKASAW	MS	017	716401	ON 1953
STEWART	PEARL RIVER	MS	109	680421	N 1958	TREBLOC	CHICKASAW	MS	017	716401	ON 1953
STEWART SOUTH	PEARL RIVER	MS	109	680452	N 1959	TREBLOC	CHICKASAW	MS	017	716401	ON 1953
STINSON CREEK	LOWNDES	MS	087	012287	N 1987	TREBLOC	CHICKASAW	MS	017	716401	ON 1953
STONEWALL CREEK	MONROE	MS	095	012672	N 1989	TREBLOC	CHICKASAW	MS	017	716401	ON 1953
STRINGER	JASPER	MS	061	684606	OA 1967	TREBLOC	CHICKASAW	MS	017	716401	ON 1953
STRONG	MONROE	MS	095	685009	ON 1973	TREBLOC	CHICKASAW	MS	017	716401	ON 1953
SUGAR RUN CREEK SOUTH	CHICKASAW	MS	017	011863	N 1984	TREBLOC	CHICKASAW	MS	017	716401	ON 1953
SULLIVANS HOLLOW	SMITH	MS	129	013562	N 1989	TREBLOC	CHICKASAW	MS	017	716401	ON 1953
SUMMERLAND	COVINGTON	MS	031	688109	ONA 1961	TREBLOC	CHICKASAW	MS	017	716401	ON 1953
SUMMERLAND	JONES	MS	067	688109	ONA 1961	TREBLOC	CHICKASAW	MS	017	716401	ON 1953
SUMMERLAND	SMITH	MS	129	688109	ONA 1961	TREBLOC	CHICKASAW	MS	017	716401	ON 1953
SUMMERLAND EAST	JONES	MS	067	688140	OA 1969	TREBLOC	CHICKASAW	MS	017	716401	ON 1953
SUMMERLAND SOUTH	COVINGTON	MS	031	688175	OA 1974	TREBLOC	CHICKASAW	MS	017	716401	ON 1953
SUMMERLAND SOUTH	JONES	MS	067	688175	OA 1974	TREBLOC	CHICKASAW	MS	017	716401	ON 1953
SUMMIT	PIKE	MS	113	688357	OA 1959	TREBLOC	CHICKASAW	MS	017	716401	ON 1953
SUMMIT EAST	PIKE	MS	113	688388	N 1963	TREBLOC	CHICKASAW	MS	017	716401	ON 1953
SUMRALL	CLARKE	MS	023	003130	OA 1982	TREBLOC	CHICKASAW	MS	017	716401	ON 1953
SUNNY HILL	WALTHALL	MS	147	689396	OA 1984	TREBLOC	CHICKASAW	MS	017	716401	ON 1953
SUNNYSIDE	JEFFERSON	MS	063	689783	OA 1952	TREBLOC	CHICKASAW	MS	017	716401	ON 1953
SUNNYSIDE NORTH	JEFFERSON	MS	063	689845	OA 1955	TREBLOC	CHICKASAW	MS	017	716401	ON 1953
SWALLOW	WILKINSON	MS	157	017718	N 2004	TREBLOC	CHICKASAW	MS	017	716401	ON 1953
SWEET GUM	ADAMS	MS	001	003131	O 1979	TREBLOC	CHICKASAW	MS	017	716401	ON 1953
SWEETWATER	LINCOLN	MS	085	692612	OA 1954	TREBLOC	CHICKASAW	MS	017	716401	ON 1953
SWEETWATER NORTH	LINCOLN	MS	085	692674	O 1963	TREBLOC	CHICKASAW	MS	017	716401	ON 1953
SYLVARENA	SMITH	MS	129	693519	OA 1965	TREBLOC	CHICKASAW	MS	017	716401	ON 1953
TALLABINNELLA CREEK	PONTOTOC	MS	115	016155	N 1991	TREBLOC	CHICKASAW	MS	017	716401	ON 1953
TALLABOGUE CREEK	SMITH	MS	129	013430	OA 1989	TREBLOC	CHICKASAW	MS	017	716401	ON 1953
TALLAHALA CREEK	SMITH	MS	129	696411	OA 1966	TREBLOC	CHICKASAW	MS	017	716401	ON 1953
TALLAHALA CREEK EAST	SMITH	MS	129	696442	OA 1967	TREBLOC	CHICKASAW	MS	017	716401	ON 1953
TALLAHOMA CREEK	JONES	MS	067	014293	O 1990	TREBLOC	CHICKASAW	MS	017	716401	ON 1953
TALLYS CREEK	FRANKLIN	MS	037	696597	O 1968	TREBLOC	CHICKASAW	MS	017	716401	ON 1953
TANGIPAHOA RIVER	PIKE	MS	113	003132	O 1979	TREBLOC	CHICKASAW	MS	017	716401	ON 1953
TANYARD BRANCH	WILKINSON	MS	157	018656	N 2005	TREBLOC	CHICKASAW	MS	017	716401	ON 1953
TAR CREEK	WILKINSON	MS	157	697620	O 1957	TREBLOC	CHICKASAW	MS	017	716401	ON 1953
TAR CREEK NORTH	WILKINSON	MS	157	697697	OA 1979	TREBLOC	CHICKASAW	MS	017	716401	ON 1953
TAR CREEK WEST	WILKINSON	MS	157	697682	OA 1967	TREBLOC	CHICKASAW	MS	017	716401	ON 1953</

Field Name	County Name	State Sub	Co Code	Field Code	Field Disc Type	Year	Field Name	County Name	State Sub	Co Code	Field Code	Field Disc Type	Year
YELLOW CREEK NORTH	WAYNE	MS	153	786054	OA	1952	BELL CREEK	POWDER RIVER	MT	075	053293	ONA	1962
YELLOW CREEK WEST	WAYNE	MS	153	786085	OA	1947	BELL CREEK SE	POWDER RIVER	MT	075	053311	N	1972
YORK	ADAMS	MS	001	787490	OA	1976	BELL CREEK SOUTH	POWDER RIVER	MT	075	005413	N	1982
ZEIGLER CREEK	FRANKLIN	MS	037	790904	OA	1964	BENRUD	ROOSEVELT	MT	085	056238	ONA	1961
ZION HILL	AMITE	MS	005	792137	OA	1971	ROOSEVELT	ROOSEVELT	MT	085	056269	OA	1962

**MISSOURI**

ACKERMAN	BATES	MO	013	000356	N	1905
AVONDALE	CLAY	MO	047	032203	N	1930
BEEGHLEY	CASS	MO	037	002574	N	1932
BIG ROCK	CASS	MO	037	063310	N	
BITTERROOT	VERNON	MO	217	067119	O	1964
BLUE RIDGE	JACKSON	MO	095	075808	N	1934
BLUE SPRING DISTRICT EAST	JACKSON	MO	095	009530	N	1928
BLUE SPRING DISTRICT NE	JACKSON	MO	095	009531	N	1928
BLUE SPRING DISTRICT WEST	JACKSON	MO	095	009533	ON	1928
BRADFORD & FRANCIS	JACKSON	MO	095	009536	N	1933
BROOKS	VERNON	MO	217	094378	O	1958
CENTROPOLIS	JACKSON	MO	095	002681	N	1910
CLARK-MILLER	CASS	MO	037	145619	ON	1906
CLARK-MILLER	JACKSON	MO	095	145619	ON	1906
CORNING	HOLT	MO	087	162141	O	1960
CRESSMAN	CASS	MO	037	002686	N	
DUCK CARLSON & WELLS	JACKSON	MO	095	002680	O	1932
EASTBURN	VERNON	MO	217	212034	O	1915
ELLINGTON	CLAY	MO	047	002697	N	1930
ENDICOTT-SHALER	CASS	MO	037	002698	OA	1933
FLORISSANT	ST CHARLES	MO	183	002175	O	1953
FLORISSANT	ST LOUIS	MO	189	002175	O	1953
FREEMAN	CASS	MO	037	256759	N	1932
FREEMAN NORTH & KNIGHT	CASS	MO	037	002650	N	1929
FREEMAN-WESTLINE	CASS	MO	037	002651	N	1928
GRANDVIEW EAST	JACKSON	MO	095	284989	ON	1933
GRANDVIEW WEST	JACKSON	MO	095	285082	ONA	1933
HAMMOND	CLINTON	MO	049	302266	N	1933
HARRISON	CASS	MO	037	307691	N	
HIGH BLUE	CASS	MO	037	002719	O	1981
INDEPENDENCE	JACKSON	MO	095	344890	N	1932
INDIAN CREEK	JACKSON	MO	095	345200	N	1933
JARDON CHANNEL SAND	CASS	MO	037	002735	N	1941
KLAPMEYER	JACKSON	MO	095	002731	O	1931
KLINE	JACKSON	MO	095	002732	N	1932
KNORPP	CASS	MO	037	383858	N	1929
KNORPP	JACKSON	MO	095	383858	N	1932
LATHROP	CLINTON	MO	049	403453	N	1921
LEES SUMMIT TOWNSITE	JACKSON	MO	095	002601	N	1927
LESTER	JACKSON	MO	095	411537	O	1932
LIBERTY	CLAY	MO	047	413142	N	1931
LIMPUS	CASS	MO	037	002602	O	1955
LISLE	CASS	MO	037	002603	O	1950
LONE JACK	JACKSON	MO	095	002604	N	1930
LONG	BATES	MO	013	425264	N	1932
LONGVIEW	JACKSON	MO	095	426380	O	1944
MARTIN CITY	JACKSON	MO	095	002612	O	1931
MERRYVALE FARM	JACKSON	MO	095	002617	O	1980
NASHUA	CLAY	MO	047	002622	N	
OLIVER DOERFLINGER	CASS	MO	037	002625	O	
PARADISE	CLAY	MO	047	539182	N	1930
PARKVILLE	PLATTE	MO	165	002628	N	1911
PLATTSBURG SOUTH	CLINTON	MO	049	002630	N	1930
POLO	CALDWELL	MO	025	563860	N	1939
PRAIRIE POINT	PLATTE	MO	165	002633	N	1939
RICHARDS	VERNON	MO	217	599218	O	1920
RICHARDSON	CASS	MO	037	599311	N	1932
RIVERSIDE	PLATTE	MO	165	603992	OA	1936
RUNAMUCK	ATCHISON	MO	005	011573	O	1987
SHAWHAN	JACKSON	MO	095	002643	N	1925
SOUTH DISTRICT	JACKSON	MO	095	002691	ON	1930
STARK & LASH	CASS	MO	037	002594	N	1932
STOTESBURY	VERNON	MO	217	002596	O	1915
SWARTZ-GARLAND	VERNON	MO	217	002598	N	1906
TARKIO	ATCHISON	MO	005	697891	O	1942
THOMAS	VERNON	MO	217	704875	O	1964
TURNERY	CLINTON	MO	049	722454	N	1952
WALTON	CASS	MO	037	747512	O	1971
WALTON	JACKSON	MO	095	747512	O	1971

**MONTANA**

ACE HIGH	ROSEBUD	MT	087	011309	O	1986
AGAWAN	TETON	MT	099	014515	O	1991
ALKALI COULEE	SHERIDAN	MT	091	003363	OA	1981
ALMA	LIBERTY	MT	051	012316	N	1975
ALMA NORTH	LIBERTY	MT	051	012502	N	1982
AMANDA	TOOLE	MT	101	015075	N	1979
ANDES	RICHLAND	MT	083	017663	OA	1979
ANTELOPE COULEE	TOOLE	MT	101	020098	N	1979
ANTELOPE NORTH	SHERIDAN	MT	091	020252	O	1981
ANVIL	ROOSEVELT	MT	085	021631	OA	1978
ANVIL NORTH	SHERIDAN	MT	091	002997	O	1980
ARCH APEX	TOOLE	MT	101	023337	N	1945
ARMELLS	FERGUS	MT	027	024887	N	1924
ASH CREEK	BIG HORN	MT	003	027150	O	1952
ASHFIELD	PHILLIPS	MT	071	013539	N	1982
ASSINIBONE CREEK	PHILLIPS	MT	071	028713	O	1979
ATOR CREEK	SHERIDAN	MT	091	016237	O	1996
AUTUMN	VALLEY	MT	105	005405	OA	1982
BADLANDS	HILL	MT	041	034655	N	1978
BAINVILLE	ROOSEVELT	MT	085	035599	OA	1969
BAINVILLE II	ROOSEVELT	MT	085	003001	OA	1981
BAINVILLE NORTH	ROOSEVELT	MT	085	035609	OA	1979
BAINVILLE WEST	ROOSEVELT	MT	085	035615	OA	1978
BAKER	FALLON	MT	025	035847	N	
BANNATYNE	TETON	MT	099	037955	O	1927
BASCOM	MUSSELSHELL	MT	065	041954	O	1962
BASCOM	ROSEBUD	MT	087	041954	O	1962
BATTLE CREEK	BLAINE	MT	005	043665	N	1978
BATTLE CREEK SOUTH	BLAINE	MT	005	016774	N	2000
BEANBLOSSOM	GARFIELD	MT	033	011651	OA	1986
BEARS DEN	LIBERTY	MT	051	049139	ON	1924
BELFRY	CARBON	MT	009	052921	OA	1958
BELL CREEK	CARTER	MT	011	053293	ONA	1967

BELL CREEK	POWDER RIVER	MT	075	053293	ONA	1962
BELL CREEK SE	POWDER RIVER	MT	075	053311	N	1972
BELL CREEK SOUTH	POWDER RIVER	MT	075	005413	N	1982
BENRUD	ROOSEVELT	MT	085	056238	ONA	1961
BENRUD EAST	ROOSEVELT	MT	085	056269	OA	1962
BENRUD NE	ROOSEVELT	MT	085	056300	OA	1964
BERTHELOTE	TOOLE	MT	101	058408	O	1926
BIG BEND	RICHLAND	MT	083	060943	O	1976
BIG COULEE	GOLDEN VALLEY	MT	037	061377	N	1948
BIG COULEE	STILLWATER	MT	095	061377	N	1948
BIG GULLY	MUSSELSHELL	MT	065	061730	O	1976
BIG GULLY NORTH	MUSSELSHELL	MT	065	003009	O	1977
BIG MUDDY CREEK	ROOSEVELT	MT	085	062824	OA	1975
BIG ROCK	GLACIER	MT	035	063310	N	1976
BIG WALL	MUSSELSHELL	MT	065	063764	OA	1948
BIG WALL NORTH	MUSSELSHELL	MT	065	016245	O	1996
BILLS COULEE	TETON	MT	099	064802	N	1979
BLACK BUTTE	HILL	MT	041	067934	N	1981
BLACK COULEE	BLAINE	MT	005	068135	N	1973
BLACK DIAMOND	WIBAUX	MT	109	068166	OA	1981
BLACK JACK	LIBERTY	MT	051	068399	N	1968
BLACKFOOT	GLACIER	MT	035	068926	ONA	1956
BLACKFOOT EAST	GLACIER	MT	035	068957	O	1965
BLACKLEAF CANYON	TETON	MT	099	069360	N	1958
BLOOMFIELD	DAWSON	MT	021	074320	OA	1964
BLUE HILL	RICHLAND	MT	083	075343	OA	1977
BLUE MOUNTAIN	WIBAUX	MT	109	009016	OA	1984
BORDER	TOOLE	MT	101	081838	ON	1929
BOULDER	RICHLAND	MT	083	083109	OA	1976
BOW + ARROW	TOOLE	MT	101	083791	N	1935
BOWDOIN	PHILLIPS	MT	071	084039	N	1917
BOWDOIN	VALLEY	MT	105	084039	N	1917
BOWES	BLAINE	MT	005	084194	ON	1926
BOX CANYON	RICHLAND	MT	083	084054	OA	1981
BOX ELDER	BLAINE	MT	005	084938	N	1931
BOX ELDER	HILL	MT	041	084938	N	1931
BRADLEY	GLACIER	MT	035	087155	ON	1926
BRADY	PONDERA	MT	073	087651	O	1943
BREDETTE	ROOSEVELT	MT	085	090131	O	1955
BREDETTE NORTH	DANIELS	MT	019	090162	O	1956
BREDETTE NORTH	ROOSEVELT	MT	085	090162	O	1956
BREED CREEK	GARFIELD	MT	033	090300		
BREED CREEK	ROSEBUD	MT	087	090300	OA	1976
BROAD FLATS	LIBERTY	MT	051	016760	N	1977
BROADVIEW	GOLDEN VALLEY	MT	037	011666	N	1986
BROKEN BOW	PONDERA	MT	073	093617	N	1980
BRORSON	RICHLAND	MT	083	094874	OA	1953
BRORSON SOUTH	RICHLAND	MT	083	094905	OA	1968
BROWNS COULEE	HILL	MT	041	096042	N	1975
BROWNS COULEE EAST	HILL	MT	041	003015	N	1980
BRUSH CREEK	SHERIDAN	MT	091	097602	O	1961
BRUSH LAKE	SHERIDAN	MT	091	097695	OA	1970
BRUSH MOUNTAIN	SHERIDAN	MT	091	097726	O	1968
BUFFALO FLAT	CHOUTEAU	MT	015	003017	N	1981
BUFFALO LAKE	GLACIER	MT	035	008451	OA	1983
BULL CREEK DOME	PHILLIPS	MT	071	016781	N	1931
BULLHEAD	PONDERA	MT	073	016757	N	1977
BULLWACKER AND AREA	BLAINE	MT	005	102823	N	1974
BULLWACKER AND AREA	CHOUTEAU	MT	015	102823	N	1974
BURGET	ROOSEVELT	MT	085	003018	O	1981
BURGET EAST	ROOSEVELT	MT	085	003019	OA	



# MONTANA

Field Name	County Name	State Sub	Co Code	Field Code	Field Disc Type Year	Field Name	County Name	State Sub	Co Code	Field Code	Field Disc Type Year
COTTONWOOD EAST	ROOSEVELT	MT	085	164373	OA 1990	GYPSY BASIN	PONDERA	MT	073	296181	ONA 1951
COW CREEK	MCCONE	MT	055	165985	O 1969	HAMMOND	CARTER	MT	011	302266	N 1981
COW CREEK EAST	MCCONE	MT	055	166016	O 1971	HARDIN	BIG HORN	MT	003	305242	N 1913
CRANE	RICHLAND	MT	083	168357	OA 1979	HARDPAN	CHOUTEAU	MT	015	305575	ON 1979
CRANE NORTH	RICHLAND	MT	083	011377	O 1982	HARDPAN	PONDERA	MT	073	305575	ON 1979
CROCKER SPRINGS EAST	PONDERA	MT	073	005441	O 1982	HARDSCRABBLE CREEK	RICHLAND	MT	083	305614	OA 1969
CROOKED CREEK	YELLOWSTONE	MT	111	171395	O 1985	HAVRE	BLAINE	MT	005	310326	N 1914
CULBERTSON	ROOSEVELT	MT	085	174077	OA 1969	HAVRE	HILL	MT	041	310326	N 1914
CUPTON	FALLON	MT	025	174573	OA 1955	HAWK CREEK	MUSSELSHELL	MT	065	310357	O 1958
CURLEW	SHERIDAN	MT	091	013546	OA 1989	HAWK HAVEN	RICHLAND	MT	083	003619	OA 1981
CUT BANK	GLACIER	MT	035	175565	ONA 1926	HAY CREEK	RICHLAND	MT	083	310822	OA 1969
CUT BANK	PONDERA	MT	073	175565	ONA 1926	HAYSTACK BUTTE	LIBERTY	MT	051	311628	N 1941
CUT BANK	TOOLE	MT	101	175565	ONA 1926	HAYSTACK BUTTE WEST	LIBERTY	MT	051	013137	N 1987
CX	BIG HORN	MT	003	000346	N 1997	HELL COULEE	DANIELS	MT	019	014845	OA 1993
DAGMAR	SHERIDAN	MT	091	178270	OA 1976	HIAWATHA	MUSSELSHELL	MT	065	320139	OA 1967
DAGMAR NORTH	SHERIDAN	MT	091	003587	OA 1981	HIBBARD	ROSEBUD	MT	087	320294	O 1960
DEADMANS COULEE	ROOSEVELT	MT	085	003591	O 1981	HIGH FIVE	ROSEBUD	MT	087	321680	OA 1976
DEAN DOME	STILLWATER	MT	095	184147	ON 1964	HIGHLINE	HILL	MT	041	002116	N 1988
DEER CREEK	DAWSON	MT	021	185542	OA 1952	HIGHVIEW	PONDERA	MT	073	322205	ONA 1976
DEER CREEK NORTH	DAWSON	MT	021	185573	N 1984	HIGHVIEW	TONON	MT	099	322205	ON 1975
DELPHIA	MUSSELSHELL	MT	065	187619	O 1957	HODGES CREEK	DAWSON	MT	021	017914	OA 2003
DEN	DANIELS	MT	019	188053	O 1994	HOMESTEAD	ROOSEVELT	MT	085	330060	OA 1983
DEVILS BASIN	MUSSELSHELL	MT	065	189758	O 1919	HONKER	SHERIDAN	MT	091	003624	OA 1980
DEVILS POCKET	GOLDEN VALLEY	MT	037	189882	O 1949	HORSE CREEK	LIBERTY	MT	051	333067	O 1976
DEVILS POCKET	MUSSELSHELL	MT	065	189882	O 1949	HOWARD COULEE	MUSSELSHELL	MT	065	335141	O 1974
DEVON	TOOLE	MT	101	189975	N 1986	HUNTLEY	STILLWATER	MT	095	340167	O 1968
DEVON EAST	TOOLE	MT	101	012349	N 1986	INJUN CREEK	ROSEBUD	MT	087	346564	O 1968
DEVON SOUTH	TOOLE	MT	101	189986	N 1982	INTAKE II	RICHLAND	MT	083	003627	OA 1981
DIAMOND POINT	ROOSEVELT	MT	085	003593	OA 1976	IVANHOE	MUSSELSHELL	MT	065	350269	O 1953
DIETZ	BIG HORN	MT	003	191890	N 2005	JACK CREEK	CARBON	MT	009	352417	O 1949
DIVIDE	SHERIDAN	MT	091	193471	OA 1979	JACKASS BUTTE	TOOLE	MT	101	352727	O 1970
DOOLEY	SHERIDAN	MT	091	012350	OA 1986	JIM COULEE	MUSSELSHELL	MT	065	359564	OA 1971
DRY CREEK	CARBON	MT	009	203602	ONA 1929	JIM COULEE NORTH	MUSSELSHELL	MT	065	009440	OA 1972
DRY CREEK MIDDLE	CARBON	MT	009	203607	ON 1975	KATY LAKE	SHERIDAN	MT	091	370154	OA 1967
DRY CREEK SW	CARBON	MT	009	012352	O 1986	KATY LAKE NORTH	SHERIDAN	MT	091	370161	OA 1979
DRY CREEK WEST	CARBON	MT	009	003595	ONA 1978	KEG COULEE	MUSSELSHELL	MT	065	371937	OA 1960
DRY FORK	PONDERA	MT	073	203633	N 1986	KEG COULEE NORTH	MUSSELSHELL	MT	065	371968	O 1964
DUGOUT CREEK	RICHLAND	MT	083	205137	OA 1981	KEG COULEE SOUTH	MUSSELSHELL	MT	065	371999	O 1964
DUNKIRK	TOOLE	MT	101	005149	N 1982	KEITH EAST	LIBERTY	MT	051	372185	N 1944
DUNKIRK NORTH	TOOLE	MT	101	206643	N 1977	KEITH EAST	LIBERTY	MT	051	372216	N 1947
DUTCH HENRY	DANIELS	MT	019	015193	O 1994	KELLEY	MUSSELSHELL	MT	065	372712	OA 1966
DUTCH JOHN COULEE	TOOLE	MT	101	009728	ONA 1985	KEVIN AREA	TOOLE	MT	101	017436	N 1980
DWYER	SHERIDAN	MT	091	208741	OA 1960	KEVIN EAST	TOOLE	MT	101	376866	ONA 1956
EAGLE	RICHLAND	MT	083	210370	OA 1977	KEVIN SUNBURST	TOOLE	MT	101	376897	ONA 1922
EAGLE SPRINGS	TOOLE	MT	101	210680	N 1980	KEVIN SW	TOOLE	MT	101	003629	N 1980
EAST GLACIER	GLACIER	MT	035	003611	O 1981	KICKING HORSE	TOOLE	MT	101	378192	ON 1943
ELK BASIN	CARBON	MT	009	218981	ONA 1915	KINCHELOE RANCH	ROSEBUD	MT	087	017429	O 1979
ELK BASIN NW	CARBON	MT	009	219012	OA 1947	KINCHELOE RANCH WEST	ROSEBUD	MT	087	003631	OA 1979
ELM COULEE	RICHLAND	MT	083	017410	O 2000	KINYON COULEE	TOOLE	MT	101	380780	N 1976
ENID NORTH	RICHLAND	MT	083	225584	OA 1979	KINYON COULEE SOUTH	TOOLE	MT	101	005509	N 1982
EPWORTH	RICHLAND	MT	083	226793	OA 1981	KIPPEN AREA EAST	TOOLE	MT	101	008393	N 1983
ETHRIDGE	TOOLE	MT	101	229126	N 1960	KREMLIN	HILL	MT	041	387408	O 1921
ETHRIDGE NORTH	TOOLE	MT	101	008391	N 1982	KRUG CREEK	DAWSON	MT	021	003634	O 1980
FAIRVIEW	RICHLAND	MT	083	233940	OA 1965	LAIRD CREEK	LIBERTY	MT	051	394804	OA 1964
FAIRVIEW EAST	RICHLAND	MT	083	233971	OA 1981	LAKE BASIN	STILLWATER	MT	095	395269	ON 1922
FAIRVIEW WEST	RICHLAND	MT	083	003597	OA 1980	LAKE BASIN NORTH	STILLWATER	MT	095	395300	N 1958
FERTILE PRAIRIE	FALLON	MT	025	239885	OA 1954	LAKE FRANCIS	PONDERA	MT	073	016765	N 1978
FIDDLER CREEK	STILLWATER	MT	095	240281	O 1980	LAKE FRANCIS SOUTH	PONDERA	MT	073	016766	N 1980
FISHHOOK	SHERIDAN	MT	091	242265	OA 1981	LAKESIDE	ROOSEVELT	MT	085	398741	ON 1979
FITZPATRICK LAKE	TOOLE	MT	101	005459	N 1980	LAMBERT	RICHLAND	MT	083	399268	OA 1981
FLAT COULEE	LIBERTY	MT	051	243769	ONA 1928	LAMBERT NORTH	RICHLAND	MT	083	399299	OA 1981
FLAT COULEE EAST	LIBERTY	MT	051	003604	ON 1979	LAMBERT SOUTH	RICHLAND	MT	083	016192	O 1996
FLAT LAKE	SHERIDAN	MT	091	243893	OA 1962	LAMESTEER CREEK	WIBAUX	MT	109	009445	O 1984
FLAT LAKE EAST	SHERIDAN	MT	091	243924	OA 1984	LANDSLIDE BUTTE	GLACIER	MT	035	400663	ONA 1966
FLAT LAKE SOUTH	SHERIDAN	MT	091	243955	OA 1966	LANE	RICHLAND	MT	083	400725	OA 1998
FLAXVILLE	DANIELS	MT	019	005460	OA 1982	LAREDO	CHOUTEAU	MT	015	402048	N 1972
FORT CONRAD	PONDERA	MT	073	005464	N 1982	LAREDO	HILL	MT	041	402048	N 1980
FORT CONRAD	TOOLE	MT	101	005464	N 1982	LARIAT	SHERIDAN	MT	091	402275	O 1981
FORT GILBERT	RICHLAND	MT	083	250202	OA 1970	LAUREL	YELLOWSTONE	MT	111	404104	O 1961
FOUR BUTTES	DANIELS	MT	019	000349	O 1970	LEARY	POWDER RIVER	MT	075	406887	OA 1969
FOUR MILE CREEK	RICHLAND	MT	083	252651	OA 1975	LEDGER	PONDERA	MT	073	407455	ONA 1976
FOUR MILE CREEK WEST	RICHLAND	MT	083	252672	OA 1976	LEDGER	TOOLE	MT	101	407455	ONA 1976
FOX CREEK	RICHLAND	MT	083	253247	OA 1978	LEDGER NORTH	PONDERA	MT	073	017430	N 1980
FOX CREEK NORTH	RICHLAND	MT	083	253259	OA 1978	LEROY	BLAINE	MT	005	411227	N 1975
FOX DOME	CARBON	MT	009	253271	O 1965	LINE COULEE	FERGUS	MT	027	411227	N 1975
FOX LAKE	RICHLAND	MT	083	000174	OA 2002	LISCUM CREEK	DANIELS	MT	019	415839	O 1957
FRANNIE	CARBON	MT	009	255550	OA 1929	LISK CREEK	CUSTER	MT	017	417172	N 1960
FRED & GEORGE	TOOLE	MT	101	016778	O 1963	LISK CREEK	BLAINE	MT	005	008413	O 1980
FRED & GEORGE CREEK	TOOLE	MT	101	255922	ONA 1942	LISK CREEK SOUTH	RICHLAND	MT	083	019191	O 2006
FRESNO	HILL	MT	041	258030	N 1970	LITTLE BASIN	STILLWATER	MT	095	009830	N 1984
FROG COULEE	RICHLAND	MT	083	258722	OA 1979	LITTLE BEAVER	FALLON	MT	025	417792	OA 1952
FROID SOUTH	ROOSEVELT	MT	085	258877	OA 1970	LITTLE BEAVER EAST	FALLON	MT	025	417854	OA 1954
GAGE	MUSSELSHELL	MT	065	262736	O 1943	LITTLE CREEK AREA	CHOUTEAU	MT	015	008394	N 1982
GAGE DOME	MUSSELSHELL	MT	065	016909	O 1980	LITTLE PHANTOM	TOOLE	MT	101	003640	O 1977
GAGE SW	MUSSELSHELL	MT	065	262922	O 1964	LITTLE PORCUPINE	ROSEBUD	MT	087	017432	N 1979
GALATA	TOOLE	MT	101	008392	N 1983	LITTLE ROCK	GLACIER	MT	035	419400	N 1979
GAS CITY	DAWSON	MT	021	267231	ONA 1913	LITTLE WALL CREEK	MUSSELSHELL	MT	065	419869	ONA 1970
GASLIGHT	FALLON	MT	025	002093	N 1981	LITTLE WALL CREEK SOUTH	MUSSELSHELL	MT	065	009450	OA 1983
GENOU	CHOUTEAU	MT	015	003610	N 1980	LOBO	ROOSEVELT	MT	085	421451	OA 1986
GETTYSBURG	RICHLAND	MT	083	270913	O 1979	LOBO	SHERIDAN	MT	091	421451	OA 1986
GILFORD	HILL	MT	041	272510	ON 1957	LODGE GRASS	BIG HORN	MT	003	422536	O 1964
GILFORD NORTH	HILL	MT	041	000175	N 1958	LOHMAN	BLAINE	MT	005	423104	N 1978
GIRARD	RICHLAND	MT	083	273998	OA 1966	LOHMAN AREA	BLAINE	MT	005	019192	N 1995
GLENDIVE	DAWSON	MT	021	276525	OA 1951	LONE BUTTE	RICHLAND	MT	083	424163	OA 1974
GLENDIVE SOUTH	DAWSON	MT	021	005472	OA 1982	LONE RIDER	ROOSEVELT	MT	085	009451	OA 1981
GOLD BUTTE	TOOLE	MT	101	278153	N 1959	LONETREE CREEK	RICHLAND	MT	083	425171	OA 1970
GOLDEN DOME	CARBON	MT	009	278308	ONA 1953	LONETREE CREEK SOUTH	RICHLAND	MT	083	425202	O 1969
GOOSE LAKE	SHERIDAN	MT	091	280695	OA 1963	LONETREE CREEK WEST	RICHLAND	MT	083	005857	OA 1981
GOOSE LAKE EAST	SHERIDAN	MT	091	280726	O 1979	LONG CREEK	ROOSEVELT	MT	085	425419	O 1976
GOOSE LAKE SE	SHERIDAN	MT	091	012976	OA 1988	LONG CREEK WEST	ROOSEVELT	MT	085	425430	O 1977
GOOSE LAKE WEST	SHERIDAN	MT	091	003613	OA 1981	LOOKOUT BUTTE	FALLON	MT	025	426690	OA 1960
GOSSETT	RICHLAND	MT	083	281780	OA 1979	LOOKOUT BUTTE EAST	FALLON	MT	025	017788	OA 1986
GRABEN COULEE	GLACIER	MT	035	282850	O 1961	LORING	PHILLIPS	MT	071	003644	N 1981
GRANDVIEW	LIBERTY	MT	051	284927	ON 1930	LORING EAST	PHILLIPS	MT	071	008395	N 1982
GRANDVIEW EAST	LIBERTY	MT	051	284989	O 1978	LORING WEST	PHILLIPS	MT	071	013395	N 1987
GRANDVIEW WEST	TOOLE	MT	101	285082	N 1980	LOST CREEK	MCCONE	MT	055	428271	OA 1984
GRAY BLANKET	BIG HORN	MT	003	014233	O 1991	LOWELL	SHERIDAN	MT	091	430829	OA 1979
GREBE	ROSEBUD	MT	087	009434	O 1975	LOWELL SOUTH	SHERIDAN	MT	091	000341	O A
GREEN COULEE	SHERIDAN	MT	091	003616	O 1981	LUSTRE	VALLEY	MT	105	005862	OA 1982
GREEN COULEE EAST	SHERIDAN	MT	091	009435	O 1984	LUSTRE NORTH	VALLEY	MT	105	009454	OA 1984
GUINN DOME	PHILLIPS	MT	071	294212	O 1931	MACKAY DOME	CARBON	MT	009	438791	O 1969
GUMBO RIDGE	ROSEBUD	MT	087	294700							



Field Name	County Name	State Sub	Co Code	Field Code	Field Disc Type Year	Field Name	County Name	State Sub	Co Code	Field Code	Field Disc Type Year
MALCOLM CREEK	SHERIDAN	MT	091	009455	OA 1982	RED BANK	ROOSEVELT	MT	085	589840	OA 1980
MARIAS RIVER	PONDERA	MT	073	447223	N 1950	RED BANK SOUTH	ROOSEVELT	MT	085	589902	OA 1981
MARIAS RIVER	TOOLE	MT	101	447223	N 1950	RED CREEK	GLACIER	MT	035	590274	OA 1958
MARIAS RIVER SOUTH	PONDERA	MT	073	017433	N 1999	RED FOX	ROOSEVELT	MT	085	590863	OA 1967
MARTIN LAKE	PHILLIPS	MT	071	017434	N	RED ROCK	BLAINE	MT	005	591855	N 1999
MASON LAKE	MUSSELSHELL	MT	065	451439	OA 1964	RED ROCK	HILL	MT	041	591855	N 1979
MASON LAKE NORTH	MUSSELSHELL	MT	065	005869	O 1978	RED WATER	RICHLAND	MT	083	003676	OA 1981
MCCABE	ROOSEVELT	MT	085	456593	OA 1973	RED WATER EAST	RICHLAND	MT	083	008060	OA 1983
MCCABE EAST	ROOSEVELT	MT	085	003650	OA 1981	REDSTONE	SHERIDAN	MT	091	592072	OA 1958
MCCABE SOUTH	ROOSEVELT	MT	085	005871	O 1982	REED POINT	SWEETGRASS	MT	097	017435	N
MCCABE WEST	ROOSEVELT	MT	085	009852	OA 1984	REFUGE	SHERIDAN	MT	091	593932	OA 1979
MCCOY CREEK	SHERIDAN	MT	091	009042	OA 1985	REPEAT	CARTER	MT	011	596474	OA 1956
MCDONALD CREEK	PETROLEUM	MT	069	018851	O 2001	RESERVE	SHERIDAN	MT	091	596505	OA 1966
MEANDER	PONDERA	MT	073	464165	O 1981	RESERVE II	SHERIDAN	MT	091	012419	OA 1987
MEDICINE LAKE	SHERIDAN	MT	091	464955	OA 1979	RESERVE SOUTH	SHERIDAN	MT	091	597123	OA 1986
MEDICINE LAKE SOUTH	SHERIDAN	MT	091	003851	OA 1998	RICHEY	DAWSON	MT	021	599466	O 1951
MELSTONE	MUSSELSHELL	MT	065	466986	OA 1948	RICHEY EAST	MCCONE	MT	055	599466	O 1951
MELSTONE NORTH	MUSSELSHELL	MT	065	016910	O 1977	RICHEY EAST	DAWSON	MT	021	003679	O 1981
MIDBY	SHERIDAN	MT	091	003651	OA 1981	RICHEY SW	MCCONE	MT	055	599528	OA 1952
MIDDLE BUTTE	LIBERTY	MT	051	471536	N 1959	RICHEY WEST	MCCONE	MT	055	003678	O 1980
MIDDLE BUTTE	TOOLE	MT	101	471536	N 1959	RICHLAND AREA	RICHLAND	MT	083	599686	N 1974
MIDFORK	VALLEY	MT	105	009864	OA 1985	RICHLAND AREA	ROOSEVELT	MT	085	599686	N 1974
MILK RIVER	PHILLIPS	MT	071	016793	N 1997	RIDGELAWN	RICHLAND	MT	083	003742	OA 1977
MINERAL BENCH	ROOSEVELT	MT	085	476682	O 1965	RIDGELAWN NORTH	RICHLAND	MT	083	014276	OA 1991
MINERS COULEE	TOOLE	MT	101	476930	ONA 1966	RIPRAP COULEE	ROOSEVELT	MT	085	602865	OA 1973
MISSOURI BREAKS	RICHLAND	MT	083	005896	OA 1982	RIVER BEND	RICHLAND	MT	083	603744	OA 1981
MON DAK WEST	RICHLAND	MT	083	481643	ONA 1976	ROCKY BOY AREA	HILL	MT	041	003680	N 1977
MONA	RICHLAND	MT	083	481248	OA 1982	ROCKY POINT	ROOSEVELT	MT	085	609550	OA 1978
MONARCH	FALLON	MT	025	481527	OA 1958	ROSCOE DOME	CARBON	MT	009	612991	O 1966
MORGAN DRAW	GOLDEN VALLEY	MT	037	004764	OA 1982	ROSEBUD	ROSEBUD	MT	087	613410	OA 1974
MOSSER DOME	YELLOWSTONE	MT	111	003657	O 1936	ROUGH CREEK	POWDER RIVER	MT	075	615223	O 1967
MT LILLY	LIBERTY	MT	051	490983	N 1963	ROUGH RIDGE	HILL	MT	041	016767	N 1978
MUD CREEK	WHEATLAND	MT	107	491789	O 1963	ROYALS	DAWSON	MT	021	003681	OA 1980
MUSSELSHELL	ROSEBUD	MT	087	495540	O 1962	ROYALS SOUTH	DAWSON	MT	021	003682	O 1981
MUSTANG	RICHLAND	MT	083	495602	OA 1979	RUDYARD	HILL	MT	041	618084	ON 1958
NEISER CREEK	SHERIDAN	MT	091	009467	OA 1982	RUNAWAY	TOOLE	MT	101	009053	O 1978
NIELSEN COULEE	DANIELS	MT	019	014574	OA 1992	RUSH MOUNTAIN	SHERIDAN	MT	091	619448	OA 1968
NINEMILE	TOOLE	MT	101	001957	OA 1984	SAGE CREEK	LIBERTY	MT	051	623914	N 1977
NISKU	ROOSEVELT	MT	085	008842	ON 1984	SALT LAKE	SHERIDAN	MT	091	626735	OA 1970
NOHLY	RICHLAND	MT	083	510370	OA 1981	SALT LAKE WEST	SHERIDAN	MT	091	014282	O 1988
NOHLY AREA	RICHLAND	MT	083	016911	OA 1983	SAND CREEK	DAWSON	MT	021	629742	OA 1952
NOHLY SOUTH	RICHLAND	MT	083	008585	OA 1983	SANDWICH	LIBERTY	MT	051	631240	N 1977
NORTH FORK	RICHLAND	MT	083	512556	OA 1976	SATURN	DANIELS	MT	019	004508	OA 1985
OBRIENS COULEE	LIBERTY	MT	051	008396	N 1979	SAWTOOTH MOUNTAIN	BLAINE	MT	005	006704	N 1976
OLD SHELBY	TOOLE	MT	101	009485	N 1953	SCOBAY	DANIELS	MT	019	003685	O 1980
OLJE	SHERIDAN	MT	091	009992	OA 1985	SEARS COULEE	LIBERTY	MT	051	017484	N 2002
OLLIE	FALLON	MT	025	003663	OA 1980	SECOND CREEK	RICHLAND	MT	083	642096	OA 1973
OTIS CREEK	RICHLAND	MT	083	530338	OA 1970	SECOND GUESS	TETON	MT	099	014283	O 1989
OTIS CREEK SOUTH	RICHLAND	MT	083	530345	OA 1970	SHARP LAKE	GLACIER	MT	035	003687	N 1981
OTTER CREEK	SHERIDAN	MT	091	530780	OA 1970	SHEEPHERDER	MUSSELSHELL	MT	065	649366	O 1974
OUTLET	DANIELS	MT	019	014792	OA 1993	SHEEPHERDER	PETROLEUM	MT	069	649366	O 1974
OUTLOOK	SHERIDAN	MT	091	531051	OA 1956	SHELBY	TOOLE	MT	101	649614	N 1922
OUTLOOK SOUTH	SHERIDAN	MT	091	531082	OA 1957	SHELBY AREA	TOOLE	MT	101	019211	N 1969
OUTLOOK SW	SHERIDAN	MT	091	015412	O 1994	SHELBY EAST	TOOLE	MT	101	649645	N 1991
OUTLOOK WEST	SHERIDAN	MT	091	531113	OA 1958	SHERAD AREA	BLAINE	MT	005	019212	N 1969
OXBOW	ROOSEVELT	MT	085	532601	OA 1978	SHERARD	BLAINE	MT	005	650792	N 1923
OXBOW II	ROOSEVELT	MT	085	013041	OA 1984	SHERARD	CHOUTEAU	MT	015	650792	N 1923
PALOMINO	ROOSEVELT	MT	085	537461	OA 1980	SHERARD WEST	CHOUTEAU	MT	015	651520	N 1975
PARK CITY	STILLWATER	MT	095	005289	N 1986	SHORT CREEK	TOOLE	MT	101	653768	O 1998
PASTURE	DAWSON	MT	021	004028	O 1982	SHOTGUN CREEK	ROOSEVELT	MT	085	654016	OA 1963
PASTURE CREEK	DAWSON	MT	021	005979	O 1982	SHOTGUN CREEK NORTH	ROOSEVELT	MT	085	654019	O 1977
PELICAN	SHERIDAN	MT	091	548320	OA 1979	SIDNEY	RICHLAND	MT	083	655101	OA 1958
PENNEL	FALLON	MT	025	549405	OA 1955	SIDNEY EAST	RICHLAND	MT	083	006420	OA 1980
PETE CREEK	TOOLE	MT	101	003669	O 1977	SIGNAL BUTTE	HILL	MT	041	017901	N 2003
PHANTOM	TOOLE	MT	101	553518	ON 1977	SINGLETREE	ROOSEVELT	MT	085	657565	ONA 1978
PHANTOM WEST	TOOLE	MT	101	006003	N 1978	SIoux PASS	RICHLAND	MT	083	657933	OA 1973
PINE	DAWSON	MT	021	556450	ONA 1951	SIoux PASS EAST	RICHLAND	MT	083	657936	OA 1977
PINE	FALLON	MT	025	556450	ONA 1951	SIoux PASS MIDDLE	RICHLAND	MT	083	657937	OA 1976
PINE	PRAIRIE	MT	079	556450	ONA 1951	SIoux PASS NORTH	RICHLAND	MT	083	657940	OA 1973
PINE	WIBAUX	MT	109	556450	ONA 1951	SIoux PASS SOUTH	RICHLAND	MT	083	006425	OA 1982
PINE EAST	WIBAUX	MT	109	000350	O 1975	SIoux PASS WEST	RICHLAND	MT	083	016704	O 1996
PIPELINE	SHERIDAN	MT	091	011550	OA 1986	SIXSHOOTER DOME	STILLWATER	MT	095	014286	N 1947
PLENTYWOOD	SHERIDAN	MT	091	003671	OA 1981	SIXSHOOTER DOME	SWEET GRASS	MT	097	014286	N 1947
PLEVNA	FALLON	MT	025	561209	N 1946	SMOKE CREEK	DANIELS	MT	019	663107	O 1967
PLEVNA SOUTH	FALLON	MT	025	016080	N 2000	SNAKE CREEK	ROOSEVELT	MT	085	663479	OA 1997
POLE CREEK	MUSSELSHELL	MT	065	563426	O 1964	SNOOSE COULEE	LIBERTY	MT	051	663960	ONA 1976
POLICE COULEE	TOOLE	MT	101	003672	N 1980	SNOW COULEE	TOOLE	MT	101	664000	N 1977
PONDERA	PONDERA	MT	073	564728	OA 1927	SNOWDEN	ROOSEVELT	MT	085	664068	O 1981
PONDERA	TETON	MT	099	564728	OA 1927	SNYDER	BIG HORN	MT	003	664130	O 1952
PONDERA COULEE	PONDERA	MT	073	564759	O 1969	SOAP CREEK	BIG HORN	MT	003	664254	O 1920
PONDERA COULEE	TETON	MT	099	564759	OA 1961	SOAP CREEK EAST	BIG HORN	MT	003	006433	O 1977
POPLAR EAST	ROOSEVELT	MT	085	565782	OA 1952	SOBERUP COULEE	PONDERA	MT	073	003690	N 1979
POPLAR NE	ROOSEVELT	MT	085	003673	OA 1980	SOUTH FORK	RICHLAND	MT	083	666672	OA 1976
POPLAR NW	ROOSEVELT	MT	085	565844	OA 1952	SPRING COULEE	HILL	MT	041	670888	ON 1954
POPLAR SE	ROOSEVELT	MT	085	003674	O 1980	SPRING LAKE	RICHLAND	MT	083	671167	OA 1963
POTTER	TOOLE	MT	101	568541	N 1983	SPRING LAKE SOUTH	RICHLAND	MT	083	003693	OA 1981
PRAIRIE DELL	TOOLE	MT	101	006076	ON 1976	SPRING LAKE WEST	RICHLAND	MT	083	009060	OA 1985
PRAIRIE DELL SOUTH	TOOLE	MT	101	006034	N 1982	ST JOE ROAD	HILL	MT	041	018850	N 2001
PRAIRIE DELL WEST	TOOLE	MT	101	006035	N 1978	STAMPEDE	RICHLAND	MT	083	675854	OA 1981
PRAIRIE ELK	MCCONE	MT	055	570572	O 1965	STAMPEDE NORTH	RICHLAND	MT	083	008634	O 1982
PRICHARD CREEK	TOOLE	MT	101	572246	OA 1967	STENSVD	MUSSELSHELL	MT	065	679522	O 1958
PRONGHORN	SHERIDAN	MT	091	573439	OA 1983	STENSVD	ROSEBUD	MT	087	679522	O 1958
PUMPKIN CREEK	CUSTER	MT	017	574889	N 1954	STRATER	PHILLIPS	MT	071	016804	N 1981
PUMPKIN CREEK	POWDER RIVER	MT	075	574889	N 1954	STRAWBERRY CREEK AREA	TOOLE	MT	101	684061	N 1975
PUTNAM	RICHLAND	MT	083	575633	OA 1969	STUDHORSE	GARFIELD	MT	033	009064	OA 1984
PUTNAM EAST	RICHLAND	MT	083	575664	O 1977	SUMATRA	ROSEBUD	MT	087	687861	OA 1949
RABBIT HILLS	BLAINE	MT	005	582179	O 1972	SUNDOWN	RICHLAND	MT	083	689163	O 1996
RABBIT HILLS NE	BLAINE	MT	005	009901	O 1985	SUNNY HILL	SHERIDAN	MT	091	689396	OA 1978
RABBIT HILLS SOUTH	BLAINE	MT	005	016798	O 1996	SUNNY HILL WEST	SHERIDAN	MT	091	009491	OA 1983
RABBIT HILLS SW	BLAINE	MT	005	009902	O 1984	SWANSON CREEK	PHILLIPS	MT	071	691938	N 1975
RAGGED POINT	MUSSELSHELL	MT	065	582903	OA 1947	SWANSON CREEK	VALLEY	MT	105	691938	N 1975
RAGGED POINT SW	MUSSELSHELL	MT	065	009903	OA 1982	SWEETGRASS	TOOLE	MT	101	004534	N 1983
RAINBOW	RICHLAND	MT	083	583461	OA 1982	TARGET	ROOSEVELT	MT	085	003696	OA 1981
RAPELJE	STILLWATER	MT	095	586902	N 1960	THIRTY MILE	BLAINE	MT	005	009956	O 1985
RATTLER BUTTE	ROSEBUD	MT	087	587257	OA 1976	THREE BUTTES	RICHLAND	MT	083	003697	OA 1978
RATTLER BUTTE SOUTH	ROSEBUD	MT	087	017913	O 2000	THREE MILE	BLAINE	MT	005	706456	N 1979
RATTLESNAKE BUTTE	PETROLEUM	MT	069	587305	OA 1946	TIBER	TOOLE	MT	101	003699	N 1981
RATTLESNAKE COULEE	TOOLE	MT	101	587336	ONA 1966	TIBER EAST	TOOLE	MT	101	008848	N 1984
RAYMOND	SHERIDAN	MT	091	588328	OA 1972	TIBER SOUTH	LIBERTY	MT	051	016772	N 1980
RAYMOND NE	SHERIDAN	MT	091	588380	OA 1974	TIGER RIDGE	BLAINE	MT	005	707727	N 1967
RAYMOND NORTH	SHERIDAN	MT	091	006050	OA 1982	TIGER RIDGE	CHOUTEAU	MT	015	707727	N 1969
REAGAN	GLACIER	MT	035	589127	ONA 1942	TIGER RIDGE					

# MONTANA

Field Name	County Name	State Sub	Co Code	Field Code	Field Disc Type Year	Field Name	County Name	State Sub	Co Code	Field Code	Field Disc Type Year
TIMBER CREEK	TOOLE	MT	101	708502	N 1975	BASIN	KIMBALL	NE	105	042233	OA 1969
TIMBER CREEK WEST	TOOLE	MT	101	708564	N 1976	BATTIN	HARLAN	NE	083	043566	O 1958
TINDER BOX	MUSSELSHELL	MT	065	013085	OA 1988	BAUER	CHEYENNE	NE	033	043814	OA 1987
TIPPY BUTTES	MUSSELSHELL	MT	065	008645	OA 1981	BAUMGARTNER	CHEYENNE	NE	033	044217	OA 1958
TOLUCA	BIG HORN	MT	003	011876	N 1983	BAUMGARTNER	MORRILL	NE	123	044217	OA 1958
TOOLE CREEK WEST	ROOSEVELT	MT	085	016806	O 1980	BEAN	KIMBALL	NE	105	048550	O 1962
TRAIL CREEK	LIBERTY	MT	051	715316	N 1970	BEANIE	HITCHCOCK	NE	087	002573	O 1981
TRAIL CREEK	TOOLE	MT	101	715316	N 1970	BEARD	KIMBALL	NE	105	048953	O 1956
TULE CREEK	ROOSEVELT	MT	085	720160	OA 1960	BEAVER CREEK	FURNAS	NE	065	049790	O 1961
TULE CREEK EAST	ROOSEVELT	MT	085	720191	OA 1964	BECKY	CHEYENNE	NE	033	051092	O 1969
TULE CREEK SOUTH	ROOSEVELT	MT	085	720222	OA 1964	BED CANYON	FRONTIER	NE	063	051123	OA 1966
TWO FORKS	BLAINE	MT	005	003706	N 1980	BED CANYON	RED WILLOW	NE	145	051123	OA 1966
TWO MEDICINE CREEK	GLACIER	MT	035	724012	OA 1961	BEND	CHEYENNE	NE	033	055587	O 1962
TWO WATERS	RICHLAND	MT	083	003707	OA 1980	BENISH	CHEYENNE	NE	033	002576	O 1980
UTOPIA	LIBERTY	MT	051	730549	ONA 1943	BENZIGER	KIMBALL	NE	105	056858	O 1958
UTOPIA SWIFT	LIBERTY	MT	051	008652	O 1983	BERGQUIST	KIMBALL	NE	105	057292	O 1959
VALIER	PONDERA	MT	073	732387	N 1991	BERNDT	HITCHCOCK	NE	087	002577	O 1979
VANDALIA	VALLEY	MT	105	733875	N 1978	BERTRAMSON	KIMBALL	NE	105	058501	OA 1956
VAUX	RICHLAND	MT	083	002962	OA 1976	BETA	KIMBALL	NE	105	058811	OA 1973
VAUX SOUTH	RICHLAND	MT	083	734422	O 1982	BEYER	CHEYENNE	NE	033	059896	OA 1952
VIDA	MCCONE	MT	055	738294	O 1963	BEZIQUE	CHEYENNE	NE	033	060051	OA 1960
VIKING	SHERIDAN	MT	091	738821	O 1996	BIG CANYON	HITCHCOCK	NE	087	002579	O 1981
VOLT	ROOSEVELT	MT	085	741240	O 1964	BIG HORN GULCH	BANNER	NE	007	002580	OA 1980
WADDLE CREEK	BIG HORN	MT	003	743699	N 2006	BIG SPRINGS	DEUEL	NE	049	063640	N 1951
WAGON BOX	MUSSELSHELL	MT	065	744308	O 1974	BIG SPRINGS WEST	DEUEL	NE	049	002581	N 1954
WAGON TRAIL	WAGON TRAIL	MT	083	744319	OA 1982	BIRD	CHEYENNE	NE	033	065376	OA 1979
WAKEA	SHERIDAN	MT	091	008659	OA 1983	BISHOP	HITCHCOCK	NE	087	066120	O 1984
WATERHOLE CREEK	FALLON	MT	025	162240	O 1997	BLACK CANYON	HITCHCOCK	NE	087	067996	O 1976
WEED CREEK	YELLOWSTONE	MT	111	754790	OA 1966	BLACK JACK	CHEYENNE	NE	033	068399	O 1960
WELDON	MCCONE	MT	055	756681	O 1964	BLACKWOOD CREEK	HAYES	NE	085	069887	O 1962
WEST BUTTE	TOOLE	MT	101	003709	OA 1968	BLACKWOOD CREEK	LINCOLN	NE	111	069887	O 1962
WEST BUTTE SHALLOW GAS	TOOLE	MT	101	107735	N 1983	BLAKE	BANNER	NE	007	070259	O 1959
WEST FORK	ROOSEVELT	MT	085	759688	O 1981	BLODGETT	KIMBALL	NE	105	073855	OA 1957
WEYGAND	BLAINE	MT	005	014309	O 1979	BLUE BEAD	MORRILL	NE	123	074847	OA 1970
WHITEWATER	PHILLIPS	MT	071	765935	N 1982	BLUFF	BANNER	NE	007	076149	O 1968
WHITEWATER EAST	PHILLIPS	MT	071	765966	N 1983	BOBCAT	KIMBALL	NE	105	077405	O 1974
WHITLASH	LIBERTY	MT	051	766152	ONA 1927	BOBTAIL CREEK	HITCHCOCK	NE	087	006094	O 1983
WHITLASH	TOOLE	MT	101	766152	ONA 1927	BOEVAV CANYON	HITCHCOCK	NE	087	002583	O 1979
WHITLASH WEST	LIBERTY	MT	051	766183	ON 1962	BOGUS CANYON	FURNAS	NE	065	078200	O 1976
WHITLASH WEST	TOOLE	MT	101	766183	ON 1962	BOISEN	MORRILL	NE	123	002584	O 1981
WIBAUX	WIBAUX	MT	109	766648	O 1954	BORDER	KIMBALL	NE	105	081838	OA 1964
HILL HORSE	HILL	MT	041	768167	O 1983	BOREN	KIMBALL	NE	105	081993	O 1955
WILLIAMS	PONDERA	MT	073	769748	N 1979	BOURLIER	KIMBALL	NE	105	083698	OA 1957
WILLOW CREEK NORTH	MUSSELSHELL	MT	065	770678	O 1970	BOWMAN	KIMBALL	NE	105	084628	OA 1958
WILLOW RIDGE	TOOLE	MT	101	771024	ON 1976	BRANCH	RED WILLOW	NE	145	088395	O 1980
WILLOW RIDGE SOUTH	TOOLE	MT	101	003711	ON 1981	BRAVO	KIMBALL	NE	105	089542	O 1960
WILLOW RIDGE WEST	TOOLE	MT	101	009068	N 1978	BRIDGEPORT	MORRILL	NE	123	091588	OA 1970
WILLS CREEK SOUTH	FALLON	MT	025	771515	OA 1964	BRIGHT	CHEYENNE	NE	033	091960	OA 1978
WINDMILL	RICHLAND	MT	083	772848	OA 1981	BRINKERHOFF	BANNER	NE	007	092394	OA 1959
WINDY RIDGE	FALLON	MT	025	773127	OA 1998	BROOK	KIMBALL	NE	105	094037	O 1959
WINIFRED	FERGUS	MT	027	773437	N 1935	BROOK SOUTH	KIMBALL	NE	105	002587	O 1979
WINNETT JUNCTION	MUSSELSHELL	MT	065	773635	O 1973	BROWN	BANNER	NE	007	095091	O 1955
WISHBONE	PONDERA	MT	073	774913	N 1981	BROWNSON EAST	CHEYENNE	NE	033	096176	O 1951
WITHEY	PONDERA	MT	073	775173	O 1954	BUCK	BANNER	NE	007	002588	O 1981
WOLF CREEK	ROOSEVELT	MT	085	776236	O 1952	BUFFALO	KIMBALL	NE	105	101276	OA 1962
WOLF SPRINGS	YELLOWSTONE	MT	111	776391	OA 1955	BUFFALO CREEK	RED WILLOW	NE	145	101369	O 1981
WOLF SPRINGS SOUTH	YELLOWSTONE	MT	111	008850	OA 1984	BUKIN STATE	KIMBALL	NE	105	102237	O 1955
WOMANS POCKET	GOLDEN VALLEY	MT	037	776825	O 1948	BULL CANYON	BANNER	NE	007	102485	O 1959
WOODROW	DAWSON	MT	021	777879	OA 1952	BUNKER HILL	CHEYENNE	NE	033	103353	O 1972
WRANGLER	SHERIDAN	MT	091	780096	OA 1979	BUNNING	DUNDY	NE	057	002589	O 1981
WRANGLER NORTH	SHERIDAN	MT	091	003712	OA 1979	BURCHFIELD	BANNER	NE	007	002590	O 1980
WRIGHT CREEK	POWDER RIVER	MT	075	780220	OA 1969	BURNETT	BANNER	NE	007	105151	O 1957
XENO	HILL	MT	041	090969	N 1938	BURNTWOOD CREEK	DUNDY	NE	057	002591	O 1982
YATES	WIBAUX	MT	109	785511	O 1981	BUSH CREEK	HITCHCOCK	NE	087	106918	O 1962
YELLOWSTONE	DAWSON	MT	021	786302	O 1953	BUSHNELL	KIMBALL	NE	105	107011	OA 1963

## NEBRASKA

ACE HI	CHEYENNE	NE	033	002272	O 1960	CABELLA	KIMBALL	NE	105	110795	O 1959
ACKMAN	RED WILLOW	NE	145	002582	O 1959	CABLE	KIMBALL	NE	105	111105	O 1969
ACKMAN NORTH	RED WILLOW	NE	145	002613	O 1971	CACTUS KNOLL	DUNDY	NE	057	002678	O 1981
ACORN	DUNDY	NE	057	002799	O 1995	CALICHE	KIMBALL	NE	105	002679	OA 1972
ACTION	RED WILLOW	NE	145	002563	O 1981	CAMP CLARK	MORRILL	NE	123	115774	O 1976
AIRPORT	RED WILLOW	NE	145	005868	O 1980	CAMP CREEK	HITCHCOCK	NE	087	115042	O 1981
ALBIN	BANNER	NE	007	007666	OA 1963	CAMP CREEK NORTH	HITCHCOCK	NE	087	003022	O 1982
ALBIN EAST	BANNER	NE	007	006078	O 1983	CAMSTONE	HITCHCOCK	NE	087	116170	O 1977
ALBIN NORTH	BANNER	NE	007	007697	O 1963	CANAL	SCOTTS BLUFF	NE	157	116530	O 1962
ALBIN WEST	BANNER	NE	007	002564	OA 1981	CASEY	BANNER	NE	007	123753	OA 1965
ALDEN	MORRILL	NE	123	008441	O 1973	CASINO	BANNER	NE	007	124032	O 1962
ALLCHIN	KIMBALL	NE	105	010952	OA 1958	CEDAR VALLEY	SCOTTS BLUFF	NE	157	128272	OA 1963
ALLELY	KIMBALL	NE	105	011045	O 1953	C-H	CHEYENNE	NE	033	110423	ONA 1975
ALMA SOUTH	HARLAN	NE	083	012564	O 1950	CHAMBERS	CHEYENNE	NE	033	131481	OA 1954
ALPHA	KIMBALL	NE	105	012936	O 1960	CHANDLER	CHEYENNE	NE	033	132101	O 1958
AMAZON	CHEYENNE	NE	033	002567	O 1980	CHANEY	KIMBALL	NE	105	132318	OA 1954
AMBAGE	CHEYENNE	NE	033	015199	O 1969	CHANEY EAST	KIMBALL	NE	105	006099	OA 1983
AMMO	CHEYENNE	NE	033	016284	O 2006	CHESTER	CHEYENNE	NE	033	136472	O 1956
ANDE	BANNER	NE	007	017189	O 1974	CHEYENNE CANYON	DUNDY	NE	057	137160	O 1975
ANDERSON	CHEYENNE	NE	033	017400	O 1956	CHIMNEY ROCK	MORRILL	NE	123	139355	O 1980
ANNA	KIMBALL	NE	105	019105	OA 1987	CHIP	CHEYENNE	NE	033	002683	O 1982
ANSEL STATE	KIMBALL	NE	105	019725	OA 1955	CIZEK	BANNER	NE	007	144005	OA 1955
ANTELOPE	CHEYENNE	NE	033	020097	ON 1976	CIZEK	KIMBALL	NE	105	144005	OA 1955
APATITE	KIMBALL	NE	105	022120	O 1960	CLARA	CHEYENNE	NE	033	144641	O 1966
ARROWHEAD	KIMBALL	NE	105	026561	OA 1955	CLAUDE	KIMBALL	NE	105	008465	O 1983
ARROWHEAD WEST	KIMBALL	NE	105	002570	O 1958	CLEM	KIMBALL	NE	105	147878	O 1975
AUE-GRIFFITH	KIMBALL	NE	105	030560	O 1956	CLIFF	CHEYENNE	NE	033	148485	O 1986
AXIAL	KIMBALL	NE	105	032366	OA 1968	COOK	CHEYENNE	NE	033	158886	O 1952
BAACK	KIMBALL	NE	105	002571	OA 1982	COOK WEST	CHEYENNE	NE	033	159079	O 1978
BADGER	BANNER	NE	007	009677	OA 1984	COON CREEK	RED WILLOW	NE	145	159475	O 1980
BAJADA	BANNER	NE	007	035816	OA 1968	CORNELS	KIMBALL	NE	105	162079	OA 1960
BALDERSON	DUNDY	NE	057	012110	O 1987	COURTHOUSE ROCK	MORRILL	NE	123	165443	O 1972
BALTENSPERGER	KIMBALL	NE	105	037087	OA 1953	COVE	CHEYENNE	NE	033	165613	OA 1963
BANTAM	HARLAN	NE	083	038265	O 1956	COYOTE	CHEYENNE	NE	033	167349	O 1980
BAR THREE	KIMBALL	NE	105	041396	O 1956	CRAIG	MORRILL	NE	123	168047	O 1956
BARADA	RICHARDSON	NE	147	038451	O 1941	CREST	KIMBALL	NE	105	170093	O 1962
BARBARA D	HITCHCOCK	NE	087	002572	O 1980	CROSS	BANNER	NE	007	171581	OA 1957
BARGER	RED WILLOW	NE	145	039164	O 1956	CROSS EAST	BANNER	NE	007	002687	O 1977
BARKHOFF	KIMBALL	NE	105	039381	OA 1958	CROSS SOUTH	BANNER	NE	007	171891	OA 1956
BARRETT	BANNER	NE	007	040497	O 1958	CULBERTSON	HITCHCOCK	NE	087	174077	O 1960
BARRETT	KIMBALL	NE	105	040497	O 1958	D	KIMBALL	NE	105	002689	O 1981
BARTH	KIMBALL	NE	105	041272	O 1956	DALTON	CHEYENNE	NE	033	179132	O 1951
BARTLEY	RED WILLOW	NE	145	041706	O 1961	DANBURY	RED WILLOW	NE	145	179659	O 1970
BARTOW	KIMBALL	NE	105	041830	O 1959	DANBURY SOUTH	RED WILLOW	NE	145	179814	O 1971
BASE	RED WILLOW	NE	145	041985	O 1968	DANCE	CHEYENNE	NE	033	179876	O 1979
						DARNALL	BANNER	NE	007	180899	O 1956

Field Name	County Name	State Sub	Co Code	Field Code	Field Disc Type	Year	Field Name	County Name	State Sub	Co Code	Field Code	Field Disc Type	Year
DARNALL SW	BANNER	NE	007	180930	OA	1964	GRUBBS	BANNER	NE	007	293080	OA	1957
DAVIS	BANNER	NE	007	182170	O	1958	GULCH	MORRILL	NE	123	294243	O	1967
DAVISON	CHEYENNE	NE	033	002688	O	1978	GURLEY	CHEYENNE	NE	033	294863	OA	1949
DAVY	KIMBALL	NE	105	182635	OA	1959	HAACK	KIMBALL	NE	105	297833	O	1958
DAWSON	RICHARDSON	NE	147	182790	O	1940	HAFEMAN	KIMBALL	NE	105	298608	O	1954
DEEP CREEK	MORRILL	NE	123	185232	O	1962	HAGAN	PERKINS	NE	135	298794	N	2007
DERRICK	CHEYENNE	NE	033	002690	OA	1979	HAGSTROM	KIMBALL	NE	105	002711	OA	1981
DIAMOND	BANNER	NE	007	190805	OA	1976	HALO	CHEYENNE	NE	033	300840	O	1962
DIANE	KIMBALL	NE	105	191208	OA	1975	HAMLET	HAYES	NE	085	301677	O	1992
DIETZ	KIMBALL	NE	105	191890	O	1954	HARFORD RANCH	DUNDY	NE	057	003618	O	1981
DILL	KIMBALL	NE	105	191983	OA	1964	HARRISBURG	BANNER	NE	007	307598	OA	1951
DIMICK	CHEYENNE	NE	033	192603	OA	1954	HARRISBURG NORTH	BANNER	NE	007	002713	O	1954
DIMICK WEST	CHEYENNE	NE	033	192612	O	1961	HART	MORRILL	NE	123	308187	O	1952
DIVOKY	KIMBALL	NE	105	193657	O	1959	HARVEY	BANNER	NE	007	308993	O	1982
DIX	KIMBALL	NE	105	193719	OA	1963	HASCALL	MORRILL	NE	123	309241	O	1957
DOLCATER	KIMBALL	NE	105	195774	OA	1955	HAUG	KIMBALL	NE	105	310047	OA	1959
DOME	CHEYENNE	NE	033	196425	O	1968	HAUSSENER	KIMBALL	NE	105	310109	OA	1959
DORAN	CHEYENNE	NE	033	197789	ONA	1953	HAUSSERMAN	FRANKLIN	NE	061	310140	O	1953
DORMAN	CHEYENNE	NE	033	198037	ONA	1950	HAUSSERMAN	HARLAN	NE	083	310140	O	1953
DOWNER	BANNER	NE	007	201230	OA	1954	HAYES CENTER	HAYES	NE	085	011147	O	1986
DOWNER WEST	BANNER	NE	007	201261	OA	1955	HAYES CENTER WEST	HAYES	NE	085	012986	O	1988
DRAW	CHEYENNE	NE	033	202269	OA	1954	HAZARD	CHEYENNE	NE	033	311938	O	1962
DRAW	KIMBALL	NE	105	202269	OA	1954	HEATH	BANNER	NE	007	313171	O	1965
DRAW NORTH	CHEYENNE	NE	033	202280	O	1977	HEIDEMANN	KIMBALL	NE	105	313946	O	1956
DRAW SOUTH	CHEYENNE	NE	033	202386	ON	1974	HEIDER	CHEYENNE	NE	033	313977	O	1957
DRIFTWOOD	HITCHCOCK	NE	087	202672	O	1961	HEIDER	KIMBALL	NE	105	313977	O	1957
DRY CREEK	HITCHCOCK	NE	087	203602	O	1963	HENDRIKS	CHEYENNE	NE	033	316178	OA	1959
DRY CREEK NORTH	HITCHCOCK	NE	087	203609	O	1975	HENDRIKS EAST	CHEYENNE	NE	033	002715	OA	1976
DUFF	CHEYENNE	NE	033	204734	OA	1952	HENRY	CHEYENNE	NE	033	316798	O	1955
DUGGERS SPRINGS	MORRILL	NE	123	205075	OA	1965	HERITAGE HILLS	RED WILLOW	NE	145	014553	O	1991
DUMP	MORRILL	NE	123	003596	O	1978	HICKMAN CANYON	DUNDY	NE	057	002716	O	1980
DUNLAP	MORRILL	NE	123	206687	OA	1960	HICKMAN CANYON NORTH	DUNDY	NE	057	002717	O	1981
DURHAM	KIMBALL	NE	105	207493	O	1958	HIGH LINE	SCOTTS BLUFF	NE	157	002720	OA	1978
DVORAK	CHEYENNE	NE	033	012160	O	1987	HIGHLAND	DUNDY	NE	057	321999	O	1961
DYE	CHEYENNE	NE	033	208901	O	1976	HILL	KIMBALL	NE	105	322712	O	1959
EAGLE	HITCHCOCK	NE	087	210370	O	1961	HILLTOP	KIMBALL	NE	105	323642	O	1960
EAGLET	MORRILL	NE	123	210727	OA	1972	HINSHAW	KIMBALL	NE	105	324231	O	1958
EDDY	CHEYENNE	NE	033	213315	O	1962	HIRONOMOUS	KIMBALL	NE	105	002721	O	1953
EDWARDS	BANNER	NE	007	215299	O	1957	HOAGLAND	HITCHCOCK	NE	087	002722	O	1981
EGGLESTON	CHEYENNE	NE	033	215741	ON	1954	HOBBS	DUNDY	NE	057	325689	O	1981
EHMKE	CHEYENNE	NE	033	215849	OA	1978	HOFFMAN	KIMBALL	NE	105	326340	O	1958
ELK	BANNER	NE	007	218950	O	1997	HOLE-IN-ROCK	BANNER	NE	007	327642	O	1967
ELM CREEK	HITCHCOCK	NE	087	221275	O	1974	HOMESTEAD	KIMBALL	NE	105	330060	O	1998
ELM CREEK SE	HITCHCOCK	NE	087	221358	O	1977	HONEY CREEK	RICHARDSON	NE	147	330711	O	1969
EMERALD	CHEYENNE	NE	033	223538	O	1961	HOOVER	DUNDY	NE	057	331362	O	1988
ENDERS	KIMBALL	NE	105	224933	O	1952	HOPKINS	CHEYENNE	NE	033	331858	O	1959
ENDO	CHEYENNE	NE	033	224964	O	1968	HORINEK	HITCHCOCK	NE	087	332467	O	1975
ENGELLAND	CHEYENNE	NE	033	225181	ON	1953	HORN	BANNER	NE	007	332540	OA	1956
ENGELLAND WEST	CHEYENNE	NE	033	225212	ONA	1968	HORSE CREEK	DUNDY	NE	057	333067	O	1998
ENSTROM	HITCHCOCK	NE	087	226017	O	1979	HORSESHOE	BANNER	NE	007	333315	O	1975
EPWORTH	BANNER	NE	007	226793	O	1964	HOSKOVEC	KIMBALL	NE	105	333749	O	1955
EUCHRE	KIMBALL	NE	105	229436	OA	1960	HOST	BANNER	NE	007	333988	OA	1973
EUREKA	FRANKLIN	NE	061	229994	O	1982	HOUTBY	KIMBALL	NE	105	334927	O	1954
EVERTSON	KIMBALL	NE	105	231451	OA	1956	HOWARD	KIMBALL	NE	105	335113	O	1978
EWING	SCOTTS BLUFF	NE	157	231637	O	1985	HURSKA	KIMBALL	NE	105	335966	OA	1956
EXTOL	KIMBALL	NE	105	008497	OA	1983	HUDSON	HITCHCOCK	NE	087	336757	O	1958
FALLS CITY	RICHARDSON	NE	147	234839	O	1939	HUFFMAN	BANNER	NE	007	337191	OA	1956
FALSTAFF	BANNER	NE	007	235118	OA	1960	HUNTSMAN	CHEYENNE	NE	033	340291	ONA	1950
FARO	CHEYENNE	NE	033	236637	OA	1960	HUSKER	HITCHCOCK	NE	087	009382	O	1983
FARO NORTH	CHEYENNE	NE	033	236668	OA	1961	HYSON	KIMBALL	NE	105	341927	OA	1957
FARR	CHEYENNE	NE	033	236699	OA	1955	IBEX	KIMBALL	NE	105	343207	ON	1962
FARRELL	KIMBALL	NE	105	236761	OA	1958	ICKES	CHEYENNE	NE	033	343339	O	1970
FAUST	BANNER	NE	007	002699	O	1978	IDIO	KIMBALL	NE	105	002978	O	1970
FELIS TIGRIS	KIMBALL	NE	105	238397	O	1963	IDLE ACRES	BANNER	NE	007	343660	OA	1961
FERNQUIST	KIMBALL	NE	105	239575	O	1956	IDLER	KIMBALL	NE	105	343672	O	1962
FIFER	KIMBALL	NE	105	240715	OA	1959	INDIAN CREEK	DUNDY	NE	057	345200	O	1961
FIFER NE	KIMBALL	NE	105	240746	OA	1966	INDIAN CREEK EAST	DUNDY	NE	057	345231	O	1961
FILON	CHEYENNE	NE	033	241025	OA	1965	INDIAN SPRINGS	BANNER	NE	007	345603	OA	1957
FIN	DUNDY	NE	057	002701	O	1981	INLET	KIMBALL	NE	105	346874	O	1963
FINK	BANNER	NE	007	241273	O	1957	ISTHMUS	KIMBALL	NE	105	349742	O	1968
FIVE CARD	KIMBALL	NE	105	242978	OA	1960	ITTNER	CHEYENNE	NE	033	349804	O	1954
FIVE-SPOT	MORRILL	NE	123	016871	O	1999	ITTNER SE	CHEYENNE	NE	033	002724	OA	1974
FLAH	CHEYENNE	NE	033	243521	O	1966	JACINTO	KIMBALL	NE	105	352262	O	1955
FLAIL	CHEYENNE	NE	033	243552	OA	1963	JACKSON	GARDEN	NE	069	353006	OA	1979
FLEMING	CHEYENNE	NE	033	244916	ONA	1953	JADE	KIMBALL	NE	105	353657	OA	1970
FLESSNER	KIMBALL	NE	105	245071	OA	1955	JADE EAST	KIMBALL	NE	105	353662	N	1979
FLINT	BANNER	NE	007	245195	OA	1967	JANA	CHEYENNE	NE	033	354615	O	1974
FLOWER	BANNER	NE	007	246435	OA	1959	JENNIE	CHEYENNE	NE	033	357540	O	1977
FONDO	RED WILLOW	NE	145	247784	O	1963	JET	BANNER	NE	007	358539	ON	1973
FOOTHILLS	BANNER	NE	007	248125	O	1963	JINKY	DEUEL	NE	049	359967	N	1974
FORBES	KIMBALL	NE	105	248249	O	1955	JOHNSON	CHEYENNE	NE	033	361797	OA	1951
FORELAND	CHEYENNE	NE	033	248590	O	1962	JOHNSON SE	CHEYENNE	NE	033	362146	O	1971
FORSLING	KIMBALL	NE	105	249613	O	1958	JONES	DUNDY	NE	057	363037	O	1959
FORT LARAMIE	SCOTTS BLUFF	NE	157	250379	O	1971	JORMAR	CHEYENNE	NE	033	364153	O	1971
FORTITUDE	BANNER	NE	007	251721	O	1962	JOYCE	BANNER	NE	007	364680	OA	1974
FRANZEN	CHEYENNE	NE	033	255612	OA	1953	JUDD	KIMBALL	NE	105	365433	OA	1984
FRASIER	DUNDY	NE	057	255736	O	1985	JUDI	CHEYENNE	NE	033	365568	OA	1975
FRECKS	HITCHCOCK	NE	087	002704	O	1981	JUELFIS-GAYLORD	CHEYENNE	NE	033	365805	OA	1955
FREDERICK	KIMBALL	NE	105	256108	O	1958	JUELFIS-GAYLORD	MORRILL	NE	123	365805	O	1955
FREI	CHEYENNE	NE	033	257379	O	1959	JUNCTION	DEUEL	NE	049	366239	O	1995
FREI WEST	CHEYENNE	NE	033	257410	O	1960	JUNCTION	GARDEN	NE	069	366239	O	1995
FRENCHMAN CREEK	HITCHCOCK	NE	087	257906	O	1980	JURGENS	CHEYENNE	NE	033	014694	N	1993
GABE ROCK	BANNER	NE	007	262426	OA	1960	KAME	CHEYENNE	NE	033	368697	O	1963
GAP	BANNER	NE	007	264545	OA	1975	KAME SOUTH	CHEYENNE	NE	033	011171	O	1986
GARNET	CHEYENNE	NE	033	266084	O	1981	KAUFMAN	KIMBALL	NE	105	370309	O	1953
GEHRKE	KIMBALL	NE	105	268898	O	1957	KEEFER	KIMBALL	NE	105	371162	O	1957
GEM	HITCHCOCK	NE	087	269022	O	1979	KELLY CREEK EAST	RED WILLOW	NE	145	010107	O	1982
GENERAL	RED WILLOW	NE	145	008502	O	1983	KELLY'S GULCH	DUNDY	NE	057	002728	O	1981
GERVER	RED WILLOW	NE	145	270727	O	1966	KEMA	HITCHCOCK	NE	087	002729	O	1981
GEU	CHEYENNE	NE	033	270944	OA	1952	KENMAC	BANNER	NE	007	374696	O	1954
G-MAR	KIMBALL	NE	105	262136	O	1974	KENNING	KIMBALL	NE	105	013141	O	1988
GOLDEN	HITCHCOCK	NE	087	278277	O	1982	KENO	CHEYENNE	NE	033	375192	O	1960
GOLDENROD	HITCHCOCK	NE	087	002655	O	1982	KENTON	KIMBALL	NE	105	375738	OA	1954
GOOD-ALL	HITCHCOCK	NE	087	002656	O	1981	KERST	RED WILLOW	NE	145	002730	O	1978
GOODWIN	KIMBALL	NE	105	280509	O	1952	KEVIL	RED WILLOW	NE	145	376835	O	1968
GRAFF	CHEYENNE	NE	033	283501	OA	1959	KIMBALL	KIMBALL	NE	105	378719	OA	1954
GRAFF	MORRILL	NE	123	283501	O	1959	KIMBALL WEST	KIMBALL	NE	105	378789	O	1953
GRAFF SOUTH	CHEYENNE	NE</											

# NEBRASKA

Field Name	County Name	State Sub	Co Code	Field Code	Field Disc Type	Year	Field Name	County Name	State Sub	Co Code	Field Code	Field Disc Type	Year
KRUEGER	CHEYENNE	NE	033	387997	OA	1953	OLSEN	MORRILL	NE	123	524905	O	1955
KUGLER	CHEYENNE	NE	033	388354	OA	1952	OMEGA	BANNER	NE	007	525339	O	1961
LANDON	CHEYENNE	NE	033	400353	O	1963	ONE-O-ONE	HITCHCOCK	NE	087	012245	O	1987
LANE	MORRILL	NE	123	400725	O	1956	OOPS	HITCHCOCK	NE	087	002626	O	1982
LARSON RANCH	CHEYENNE	NE	033	402678	O	1966	OREGON TRAIL	SCOTTS BLUFF	NE	157	527765	O	1969
LAST CHANCE	KIMBALL	NE	105	403391	O	1997	OSHKOSH	GARDEN	NE	069	529594	ON	1957
LAUCOMER	SIOUX	NE	165	011188	OA	1986	OSTGREN	BANNER	NE	007	529966	O	1957
LAWRENCE FORK	KIMBALL	NE	105	405282	OA	1956	OSTGREN	KIMBALL	NE	105	529966	O	1957
LEAFDALE	CHEYENNE	NE	033	406639	O	1958	OTTER	KIMBALL	NE	105	530772	O	1961
LEAFDALE	KIMBALL	NE	105	406639	O	1958	OWASCO	KIMBALL	NE	105	531857	O	1953
LEBANON (NEW)	RED WILLOW	NE	145	407113	O	1970	OWL	KIMBALL	NE	105	532384	O	1964
LEFFLER	HAYES	NE	085	010507	O	1985	PAD	CHEYENNE	NE	033	008590	OA	1983
LEMON DROP	DUNDY	NE	057	017993	O	2005	PAINTER	KIMBALL	NE	105	535896	O	1959
LEONARD	KIMBALL	NE	105	410731	OA	1954	PALISADE	HITCHCOCK	NE	087	006152	O	1983
LEWIS	BANNER	NE	007	411940	O	1958	PALMER STATE	KIMBALL	NE	105	537043	O	1955
LIBERTY	CHEYENNE	NE	033	413142	O	1961	PAN AM	BANNER	NE	007	537508	O	1957
LINDBERG	MORRILL	NE	123	414971	O	1956	PANHANDLE	KIMBALL	NE	105	537880	O	1958
LINDBERG RANCH	MORRILL	NE	123	014698	O	1993	PARKS	DUNDY	NE	057	540546	O	1974
LINE	CHEYENNE	NE	033	415808	N	1972	PARMA	KIMBALL	NE	105	540732	O	1964
LINGO	HITCHCOCK	NE	087	415880	O	1980	PARMAN	DUNDY	NE	057	014048	O	1990
LINK	BANNER	NE	007	415901	O	1968	PASHA	CHEYENNE	NE	033	541569	O	1966
LINN	KIMBALL	NE	105	416056	OA	1958	PAUPERS RIDGE	RED WILLOW	NE	145	543801	O	1963
LINTON	CHEYENNE	NE	033	416304	O	1993	PAWNEE	HITCHCOCK	NE	087	544421	O	1987
LITTLE BEAR	DUNDY	NE	057	017261	O	2002	PEARL	KIMBALL	NE	105	545964	O	1984
LLANO	BANNER	NE	007	421032	O	1952	PEBBLE	CHEYENNE	NE	033	546553	ON	1959
LOBO	KIMBALL	NE	105	421451	OA	1983	PECOS	CHEYENNE	NE	033	547266	O	1961
LONG	KIMBALL	NE	105	425264	OA	1952	PECOS WEST	CHEYENNE	NE	033	015784	O	1995
LONG SPRINGS	BANNER	NE	007	425977	O	1966	PELSTER	CHEYENNE	NE	033	548568	O	1954
LOREN	DUNDY	NE	057	002605	O	1981	PERKINS	KIMBALL	NE	105	550335	O	1959
LOVERCHECK	BANNER	NE	007	430379	OA	1951	PERSON	KIMBALL	NE	105	551637	O	1959
LOVERCHECK NORTH	BANNER	NE	007	430410	OA	1960	PETERSON	BANNER	NE	007	552319	OA	1957
LOWBALL	KIMBALL	NE	105	002606	O	1955	PETROLEUM STATE	BANNER	NE	007	552598	OA	1955
LUDDEN	BANNER	NE	007	433116	O	1956	PETSCH	KIMBALL	NE	105	552908	OA	1958
LUECK	KIMBALL	NE	105	010123	O	1985	PHILLIPS	KIMBALL	NE	105	554094	O	1955
LUKASSEN	KIMBALL	NE	105	433488	O	1956	PHILLIPS EAST	KIMBALL	NE	105	554125	OA	1955
LYNX	KIMBALL	NE	105	003647	O	1982	PIERCE LAKE	DUNDY	NE	057	555365	O	1960
LYON	KIMBALL	NE	105	002608	O	1980	PILE	BANNER	NE	007	555954	OA	1959
MAAS	KIMBALL	NE	105	438202	OA	1958	PILLAR	CHEYENNE	NE	033	556067	O	1962
MAJESTIC	CHASE	NE	029	002609	O	1981	PINTAIL	KIMBALL	NE	105	557845	O	1961
MALCOLM	KIMBALL	NE	105	441953	O	1960	PINTO	KIMBALL	NE	105	557876	O	1957
MALEY	CHEYENNE	NE	033	442046	O	1954	PLAINS	KIMBALL	NE	105	559349	O	1963
MALLARD	BANNER	NE	007	442387	O	1961	PLATEAU	KIMBALL	NE	105	559628	O	1972
MAMOO	KIMBALL	NE	105	012227	OA	1987	PLATTE	SCOTTS BLUFF	NE	157	012252	OA	1987
MAR	MORRILL	NE	123	445704	O	1976	PLEASANT RIDGE	HAYES	NE	085	560496	O	1988
MARCUM	KIMBALL	NE	105	446634	O	1953	PLEASANT VALLEY	DUNDY	NE	057	560651	O	1996
MARGATE	CHEYENNE	NE	033	446882	OA	1970	PLEASANT VIEW	CHEYENNE	NE	033	560868	O	1974
MARKER	KIMBALL	NE	105	002611	O	1979	PLICA	BANNER	NE	007	561240	O	1968
MARLOWE	CHEYENNE	NE	033	448897	O	1951	POCKET	KIMBALL	NE	105	002977	O	1978
MARVEL	CHEYENNE	NE	033	450354	O	1965	POD	KIMBALL	NE	105	562124	O	1967
MASSACRE CANYON	HITCHCOCK	NE	087	451610	O	1974	POLE	KIMBALL	NE	105	002631	O	1979
MATADOR	MORRILL	NE	123	452214	OA	1960	POORE	RED WILLOW	NE	145	565689	O	1957
MATADOR EAST	MORRILL	NE	123	006143	OA	1982	PORTER	DEUEL	NE	049	566650	N	1979
MATHER	CHEYENNE	NE	033	452462	O	1968	POTTER SW	CHEYENNE	NE	033	568665	O	1951
MATHERS	HAYES	NE	085	452493	O	1991	POTTER SW	KIMBALL	NE	105	568665	O	1951
MATHEWSON	CHEYENNE	NE	033	010131	OA	1985	POUND	KIMBALL	NE	105	002070	O	1955
MAX	DUNDY	NE	057	454291	O	1975	POWER PLANT	SCOTTS BLUFF	NE	157	002632	OA	1979
MCBRIDE	CHEYENNE	NE	033	456562	O	1959	PRAIRIE	KIMBALL	NE	105	570107	OA	1955
MCCARTNEY	RED WILLOW	NE	145	002615	O	1981	PRAIRIE EAST	KIMBALL	NE	105	570541	O	1985
MCCORD	GARDEN	NE	069	458267	O	1956	PREBLE	CHEYENNE	NE	033	571440	OA	1952
MCCOURT	CHEYENNE	NE	033	002616	OA	1951	PRIME	KIMBALL	NE	105	002634	OA	1976
MCCOURT WEST	CHEYENNE	NE	033	458391	N	1992	PRIS	BANNER	NE	007	002635	O	1975
MCDANIEL	BANNER	NE	007	459135	O	1957	PROSPECT	HAYES	NE	085	573486	O	1990
MCDONALD	HITCHCOCK	NE	087	459197	O	1980	PYRITE	KIMBALL	NE	105	576525	O	1970
MCLERNON	CHEYENNE	NE	033	461925	OA	1950	R	HITCHCOCK	NE	087	002642	O	1980
MCMILLEN	CHEYENNE	NE	033	002177	O	1953	RABBASS	CHEYENNE	NE	033	582128	OA	1957
MCMURRAY	BANNER	NE	007	462452	O	1958	RANCHER	KIMBALL	NE	105	585670	OA	1977
MEAD	BANNER	NE	007	463421	OA	1958	RANDEL	RED WILLOW	NE	145	010605	O	1984
MEECHAM	BANNER	NE	007	465529	OA	1959	RANGE	CHEYENNE	NE	033	586220	OA	1964
MEEKER CANAL	HITCHCOCK	NE	087	465626	O	1976	RATLIFF	KIMBALL	NE	105	587181	O	1983
MELTON	LINCOLN	NE	111	467017	O	1982	RAYMOND	BANNER	NE	007	588328	O	1957
MESETA	CHEYENNE	NE	033	469776	O	1967	RED ARROW	DUNDY	NE	057	017994	O	2004
MIAMI	BANNER	NE	007	470885	OA	1959	RED DOG	BANNER	NE	007	590367	OA	1960
MIDDLE CREEK	CHEYENNE	NE	033	471598	O	1971	RED WILLOW CREEK	LINCOLN	NE	111	592196	O	1961
MIDDLE CREEK	MORRILL	NE	123	471598	O	1971	REDINGTON	MORRILL	NE	123	592630	O	1957
MIDWAY	RED WILLOW	NE	145	472745	O	1961	REDINGTON GAP	MORRILL	NE	123	592643	O	1976
MIDWEST	BANNER	NE	007	473179	O	1959	REEP	KIMBALL	NE	105	002639	O	1981
MILLENNIUM	DUNDY	NE	057	016496	O	1999	REEVES	KIMBALL	NE	105	593808	O	1959
MILLER	CHEYENNE	NE	033	474574	N	1992	REIHER	HITCHCOCK	NE	087	594924	O	1958
MILLER NORTH	CHEYENNE	NE	033	474822	N	1992	REIMERS	CHEYENNE	NE	033	595048	O	1951
MILLSTONE	BANNER	NE	007	004458	O	1984	REIMERS SW	CHEYENNE	NE	033	595079	O	1966
MINATARE	SCOTTS BLUFF	NE	157	476434	OA	1964	REPOSE	KIMBALL	NE	105	008608	OA	1983
MINATARE NORTH	SCOTTS BLUFF	NE	157	476465	OA	1964	REPUBLICAN RIVER	HITCHCOCK	NE	087	596400	O	1976
MINTKEN	KIMBALL	NE	105	478015	O	1955	REPUBLICAN RIVER NORTH	HITCHCOCK	NE	087	003677	O	1982
MIRACLE	BANNER	NE	007	478201	OA	1960	RICHARDS	GARDEN	NE	069	599218	O	1956
MITCH	HITCHCOCK	NE	087	478930	O	1975	RICKARD	DUNDY	NE	057	600303	O	1958
MOCKETT	KIMBALL	NE	105	480349	OA	1958	RIE	CHEYENNE	NE	033	600907	OA	1977
MODRELL	RED WILLOW	NE	145	003653	O	1981	RIFLE	RED WILLOW	NE	145	002640	O	1982
MOHATT	CHEYENNE	NE	033	480938	OA	1954	RIGGS	KIMBALL	NE	105	601295	OA	1966
MONAHAN	CHEYENNE	NE	033	481304	O	1957	RIVERSIDE	HITCHCOCK	NE	087	603992	O	1982
MONAHAN	KIMBALL	NE	105	481304	O	1957	ROCK CANYON	DUNDY	NE	057	607628	O	1961
MONTE	BANNER	NE	007	482457	OA	1960	ROCKY HOLLOW	BANNER	NE	007	609426	O	1956
MONTIE	DUNDY	NE	057	002618	O	1981	RODMAN	KIMBALL	NE	105	610108	O	1956
MONUMENT	HITCHCOCK	NE	087	483046	O	1978	ROGER	CHEYENNE	NE	033	610573	OA	1977
MORTON	KIMBALL	NE	105	486611	OA	1955	ROH	BANNER	NE	007	610883	OA	1952
MOSIER	BANNER	NE	007	487200	OA	1956	ROHLFING	CHEYENNE	NE	033	610914	ON	1954
MURFIN	CHEYENNE	NE	033	494486	O	1957	ROHLFING NORTH	CHEYENNE	NE	033	610926	ONA	1973
MUSTANG CANYON	MORRILL	NE	123	495633	O	1964	ROUBADEAU	SCOTTS BLUFF	NE	157	615161	O	1959
MYSTERY	KIMBALL	NE	105	016869	O	1997	ROVER	KIMBALL	NE	105	616246	O	1981
NEWPORT	KIMBALL	NE	105	506540	O	1986	RUDDY	KIMBALL	NE	105	617867	OA	1964
NICHOLS	KIMBALL	NE	105	507556	OA	1959	RUDOLPH	CHEYENNE	NE	033	618022	OA	1955
NIKE	MORRILL	NE	123	508323	OA	1978	RUSH CREEK	CHEYENNE	NE	033	619386	O	1955
NORTH	KIMBALL	NE	105	512525	O	1956	RUSSELL	KIMBALL	NE	105	619882	O	1956
NORTH FORK	HITCHCOCK	NE	087	512556	O	1960	RUTH	KIMBALL	NE	105	620564	OA	1985
NOTT	KIMBALL	NE	105	513610	OA	1955	SAHS	CHEYENNE	NE	033	624348	OA	1955
NOVEL	KIMBALL	NE	105	016870	O	1997	SAINT	HITCHCOCK	NE	087	624600	O	1981
NOVOTNY	CHEYENNE	NE	033	002623	O	1982	SAND CREEK	FRONTIER	NE	063	629742	O	1962
NUGENT	KIMBALL	NE	105	514580	O	1979	SAND HILLS	DUNDY	NE	057	630052	O	1983
OAK CANYON EAST	HITCHCOCK												



Field Name	County Name	State Sub	Co Code	Field Code	Field Disc Type Year	Field Name	County Name	State Sub	Co Code	Field Code	Field Disc Type Year
SCHOOL CREEK	RED WILLOW	NE	145	638926	O 1972	VIKING	KIMBALL	NE	105	738821	O 1959
SCHOU	GARDEN	NE	069	015787	N 1995	VOSS	KIMBALL	NE	105	741519	OA 1954
SCHRACK	KIMBALL	NE	105	639050	OA 1952	VOSS NORTH	KIMBALL	NE	105	741550	O 1957
SCHULER	BANNER	NE	007	639205	O 1985	VOWERS	BANNER	NE	007	741705	O 1955
SEEP	BANNER	NE	007	642654	O 1967	VOWERS WEST	BANNER	NE	007	014713	OA 1993
SELL	CHEYENNE	NE	033	643491	OA 1955	VRTATKO	KIMBALL	NE	105	741876	O 1954
SELL WEST	CHEYENNE	NE	033	643522	O 1955	VULCAN	KIMBALL	NE	105	742047	O 1961
SEWARD	DUNDY	NE	057	645847	O 1982	WAGER	BANNER	NE	007	744071	O 1962
SHAW	KIMBALL	NE	105	648653	OA 1957	WAITMAN	MORRILL	NE	123	744908	OA 1957
SHELDA	CHEYENNE	NE	033	649786	OA 1975	WALKER	CHEYENNE	NE	033	745776	O 1985
SHELDA EAST	CHEYENNE	NE	033	018664	N 2006	WARNER RANCH	BANNER	NE	007	749403	O 1966
SHELL STATE	CHEYENNE	NE	033	650203	OA 1957	WEAVER	BANNER	NE	007	753860	OA 1959
SHIVELY	BANNER	NE	007	653055	O 1957	WEWOKA	KIMBALL	NE	105	761734	OA 1960
SHOGUN	KIMBALL	NE	105	002646	O 1981	WHIST	CHEYENNE	NE	033	763477	ON 1955
SHORE	BANNER	NE	007	653644	O 1964	WHISTLE CREEK	SIoux	NE	165	763486	O 1986
SHORT	CHEYENNE	NE	033	653737	O 1924	WHITEHOUSE	KIMBALL	NE	105	765315	O 1961
SHOWLOW	BANNER	NE	007	654047	O 1960	WIDGET	DUNDY	NE	057	009663	OA 1984
SHUBERT	RICHARDSON	NE	147	654295	O 1940	WIDGET NW	DUNDY	NE	057	011294	O 1986
SIDNEY NORTH	CHEYENNE	NE	033	655163	OA 1951	WILDCAT RUN	KIMBALL	NE	105	768446	OA 1962
SIDNEY SW	CHEYENNE	NE	033	655225	ONA 1954	WILDHORSE CANYON	HITCHCOCK	NE	087	768229	O 1961
SIGNAL HILL	KIMBALL	NE	105	002263	O 1981	WILLIAM	CHEYENNE	NE	033	769562	O 1983
SILVER	KIMBALL	NE	105	002649	O 1980	WILLOW CREEK	BANNER	NE	007	770647	O 1989
SILVER CREEK	RED WILLOW	NE	145	656186	O 1960	WILLOW SPRINGS	BANNER	NE	007	771112	O 1959
SIMPSON	KIMBALL	NE	105	657085	O 1958	WILLSON RANCH	BANNER	NE	007	771546	O 1957
SIMPSON EAST	KIMBALL	NE	105	657116	OA 1966	WILLSON RANCH SOUTH	BANNER	NE	007	771577	OA 1959
SINCLAIR	BANNER	NE	007	657426	OA 1959	WILLSON RANCH SOUTH	CHEYENNE	NE	033	771577	OA 1959
SINGLETON	BANNER	NE	007	657550	OA 1958	WILSON	BANNER	NE	007	771887	OA 1956
SINK	RED WILLOW	NE	145	657643	O 1965	WILSONVILLE	FURNAS	NE	065	772135	O 1964
SIoux	CHEYENNE	NE	033	657922	ON 1964	WILSONVILLE SW	FURNAS	NE	065	772166	O 1966
SIPHON	RED WILLOW	NE	145	002734	O 1966	WINKLEMAN	CHEYENNE	NE	033	773499	OA 1954
SIPHON EAST	RED WILLOW	NE	145	018665	O 2006	WOOD	CHEYENNE	NE	033	776980	ON 1952
SISSON	KIMBALL	NE	105	658046	OA 1951	WORDEN	CHEYENNE	NE	033	779100	O 1976
SISSON EAST	KIMBALL	NE	105	658077	OA 1951	WOTEN	CHEYENNE	NE	033	779863	O 1954
SKELLY	KIMBALL	NE	105	659201	OA 1957	WYKERT	BANNER	NE	007	781035	OA 1957
SKILES	KIMBALL	NE	105	659573	O 1957	WYKERT	KIMBALL	NE	105	781035	OA 1957
SKINNY	DUNDY	NE	057	014710	O 1993	YOUNG	KIMBALL	NE	105	787893	O 1955
SLAMA	CHEYENNE	NE	033	660100	OA 1957	YUKON	KIMBALL	NE	105	789041	OA 1960
SLEEPY HOLLOW	RED WILLOW	NE	145	660720	O 1960	ZENITH	RED WILLOW	NE	145	791152	O 1961
SLEEPY HOLLOW NW	RED WILLOW	NE	145	660751	O 1961	ZOLLER STATE	KIMBALL	NE	105	002707	O 1955
SLOSS	KIMBALL	NE	105	002064	OA 1954	ZULAUF	HITCHCOCK	NE	087	002708	O 1980
SMITH	BANNER	NE	007	662146	O 1957	<b>NEVADA</b>					
SNETHEN	RICHARDSON	NE	147	663851	O 1953	BACON FLAT	NYE	NV	023	003159	O 1981
SNOWDRIFT	KIMBALL	NE	105	006431	O 1995	BLACKBURN	EUREKA	NV	011	068740	O 1982
SNYDER	BANNER	NE	007	664130	OA 1976	CURRANT	NYE	NV	023	174720	O 1976
SOULE	BANNER	NE	007	666424	OA 1959	DEADMAN CREEK	ELKO	NV	007	184088	O 1996
SOUTH CREEK	HITCHCOCK	NE	087	002979	O 1975	DUCKWATER CREEK	NYE	NV	023	015980	O 1990
SOUTHWICK	DUNDY	NE	057	667276	O 1976	EAGLE SPRINGS	NYE	NV	023	012680	O 1954
SPATH	KIMBALL	NE	105	668222	O 1959	GHOST RANCH	NYE	NV	023	015981	O 1996
SPEAROW	CHEYENNE	NE	033	668718	OA 1955	GRANT CANYON	NYE	NV	023	006202	O 1983
SPOTTEDTAIL CREEK	SIoux	NE	165	009946	OA 1984	KATE SPRING	NYE	NV	023	011984	OA 1986
SPRING CREEK	FRONTIER	NE	063	670919	O 1961	SAND DUNE	NYE	NV	023	000202	O 1998
STAGE HILL	BANNER	NE	007	675368	OA 1964	SANS SPRINGS	NYE	NV	023	014707	O 1993
STAGE HILL	SCOTTS BLUFF	NE	157	675368	OA 1964	THREE BAR	EUREKA	NV	011	706363	O 1990
STANLEY	CHEYENNE	NE	033	676422	O 1959	TOMERA RANCH	EUREKA	NV	011	012078	O 1987
STARK	MORRILL	NE	123	676949	OA 1956	TRAP SPRING	NYE	NV	023	715889	O 1976
STAUFFER	BANNER	NE	007	677786	OA 1955	WILLOW CREEK NORTH	EUREKA	NV	011	770678	O 1988
STEELE	KIMBALL	NE	105	678809	O 1955	<b>NEW MEXICO</b>					
STEVENS	KIMBALL	NE	105	680142	OA 1957	ACME	CHAVES	NM10	005	002675	ON 1951
STOLTE	HITCHCOCK	NE	087	002438	O 1981	ACME EAST	CHAVES	NM10	005	009512	O 1983
STOP SIGN	CHEYENNE	NE	033	018510	O 2005	ACME SE	CHAVES	NM10	005	002706	O 1992
STRAIN STATE	KIMBALL	NE	105	683459	OA 1956	ACME SOUTH	CHAVES	NM10	005	002737	ON 1989
STRATTON WEST	HITCHCOCK	NE	087	683998	O 1979	ADOBE	RYO ARRIBA	NM50	039	004287	N 1982
SUESS	RED WILLOW	NE	145	002597	O 1980	AID	EDDY	NM10	015	005527	ON 1941
SULFIDE	KIMBALL	NE	105	687210	O 1961	AIRSTRIp	LEA	NM10	025	005883	OA 1975
SUNBIRD	LINCOLN	NE	111	013429	O 1989	AIRSTRIp NORTH	LEA	NM10	025	011041	OA 1986
SUNOL	CHEYENNE	NE	033	689938	N 1955	AIRSTRIp SW	LEA	NM10	025	017606	O 2003
SURGE	KIMBALL	NE	105	690496	O 1967	AKAH NEZ	SAN JUAN	NM50	045	005961	OA 1967
SUSAN	KIMBALL	NE	105	690713	O 1952	ALACRAN HILLS	EDDY	NM10	015	006684	N 1978
SUTTON	CHEYENNE	NE	033	691364	O 1959	ALAMITO	SAN JUAN	NM50	045	006723	OA 1978
SWEARINGEN	KIMBALL	NE	105	692085	OA 1954	ALAMITO	SANDOVAL	NM50	043	006723	OA 1978
SWEARINGEN EAST	KIMBALL	NE	105	002599	O 1976	ALAMO	SAN JUAN	NM50	045	006736	O 1972
SWISHER	KIMBALL	NE	105	693139	O 1956	ALBINO	SAN JUAN	NM50	045	007710	N 1977
SYLVAN	MORRILL	NE	123	693488	O 1972	ALKALI DRAW	CHAVES	NM10	005	017209	N 2002
TABLE	CHEYENNE	NE	033	002600	OA 1979	ALLISON	LEA	NM10	025	011851	ONA 1954
TALLYHO	CHEYENNE	NE	033	696566	OA 1964	ALLISON	ROOSEVELT	NM10	041	011851	OA 1952
TEE-A	KIMBALL	NE	105	700131	OA 1975	ALLISON EAST	LEA	NM10	025	011882	OA 1977
TEEPee	CHEYENNE	NE	033	011273	OA 1977	ALLISON EAST	ROOSEVELT	NM10	041	011882	OA 1977
TERMAN	CHEYENNE	NE	033	701774	N 1979	ALLISON NORTH	ROOSEVELT	NM10	041	011913	O 1962
TERRACE	KIMBALL	NE	105	701945	O 1963	ALLISON SOUTH	LEA	NM10	025	011930	O 1992
TERRESTRIAL	KIMBALL	NE	105	013651	OA 1990	ALLISON WEST	ROOSEVELT	NM10	041	011975	O 1954
TEXAS TRAIL	HITCHCOCK	NE	087	703102	O 1980	ALSTON RANCH	LEA	NM10	025	011044	OA 1986
THOMPSON	CHEYENNE	NE	033	705216	OA 1953	ALSTON RANCH NE	LEA	NM10	025	017455	N 2003
THORP	KIMBALL	NE	105	002071	O 1977	AMANDA	LEA	NM10	025	015075	N 1947
THUNDER	KIMBALL	NE	105	707055	O 1980	AMARILLO	SAN JUAN	NM50	045	015145	O 1972
TOOF	CHEYENNE	NE	033	713285	O 1956	ANDERSON	EDDY	NM10	015	017400	ONA 1940
TOP	BANNER	NE	007	713369	O 1971	ANDERSON NORTH	EDDY	NM10	015	002958	OA 2002
TOP WEST	BANNER	NE	007	003703	OA 1981	ANDERSON RANCH	LEA	NM10	025	017462	ONA 1953
TORGESON	KIMBALL	NE	105	713688	OA 1951	ANDERSON RANCH EAST	LEA	NM10	025	017493	O 1957
TOWER	KIMBALL	NE	105	714463	O 1977	ANDERSON RANCH NORTH	LEA	NM10	025	017524	O 1962
TOWLE	KIMBALL	NE	105	714525	OA 1958	ANDERSON RANCH NW	CHAVES	NM10	005	016846	N 2001
TRACK	KIMBALL	NE	105	714975	OA 1979	ANDERSON RANCH SOUTH	LEA	NM10	025	017555	O 1962
TRAMMEL	CHASE	NE	029	009959	O 1984	ANDERSON RANCH SW	LEA	NM10	025	008198	O 1999
TRAMMEL	DUNDY	NE	057	009959	O 1984	ANDERSON RANCH WEST	CHAVES	NM10	005	017586	ON 1957
TRIPLE J	KIMBALL	NE	105	717997	O 1979	ANDERSON RANCH WEST	LEA	NM10	025	017586	ONA 1957
TRI-STATE CANAL	MORRILL	NE	123	003705	O 1982	ANDERSON SOUTH	LEA	NM10	025	017601	
TULA	KIMBALL	NE	105	720129	O 1968	ANGEL DRAW	EDDY	NM10	015	017610	N 2003
TWIN LAKES	DUNDY	NE	057	723671	O 1975	ANGEL RANCH	EDDY	NM10	015	017344	N 1978
TY	DEUEL	NE	049	724380	OA 1977	ANGELL RANCH	EDDY	NM10	015	018563	N 1978
TYRO	BANNER	NE	007	724826	OA 1962	ANGELS PEAK	SAN JUAN	NM50	045	018578	OA 1958
TYSON	KIMBALL	NE	105	725198	ONA 1978	ANIMAS	SAN JUAN	NM50	045	018872	N 1978
UNION	KIMBALL	NE	105	727611	ON 1966	ANTELOPE DRAW	LEA	NM10	025	020112	O
UNION NORTH	KIMBALL	NE	105	727999	ON 1977	ANTELOPE RIDGE	EDDY	NM10	015	020345	N 1962
UNION VALLEY	CHEYENNE	NE	033	728386	O 1977	ANTELOPE RIDGE	LEA	NM10	025	020345	N 1962
UNOS	BANNER	NE	007	729223	OA 1971	ANTELOPE RIDGE NORTH	LEA	NM10	025	004993	N 1981
UPLAND	BANNER	NE	007	729479	OA 1969	ANTELOPE RIDGE NW	LEA	NM10	025	010011	O 1985
UPTON	HITCHCOCK	NE	087	729665	O 1978	ANTELOPE RIDGE SOUTH	LEA	NM10	025	016084	O 1989
URSA	CHEYENNE	NE	033	730076	O 1966	ANTELOPE RIDGE WEST	LEA	NM10	025	002568	ONA 1981
VALLEY	RED WILLOW	NE	145	732480	O 1982	ANTELOPE SINK	EDDY	NM10	015	020407	ON 1956
VAVRA	KIMBALL	NE	105	734433	O 1955	ANTELOPE SINK NORTH	EDDY	NM10	015	020413	N 1971
VEDENE	BANNER	NE	007	735077	O 1956						
VEDENE SW	BANNER	NE	007	009967	O 1984						
VEIN	CHEYENNE	NE	033	009968	OA 1984						
VESSELS	SCOTTS BLUFF	NE	157	736968	OA 1957						

# NEW MEXICO

Field Name	County Name	State Sub	Co Code	Field Code	Field Disc Type Year	Field Name	County Name	State Sub	Co Code	Field Code	Field Disc Type Year
ANTELOPE SINK WEST	EDDY	NM10	015	016640	N 1992	BLANCO SOUTH	SAN JUAN	NM50	045	070848	ONA 1952
APACHE RIDGE	LEA	NM10	025	011048	OA 1985	BLANCO SOUTH	SANDOVAL	NM50	043	070848	N 1951
APACHE SPRING NORTH	CHAVES	NM10	005	008349	N 1998	BLANCO WEST	SAN JUAN	NM50	045	070879	N 1951
APACHE SPRINGS	CHAVES	NM10	005	021934	O 1955	BLINEBRY	LEA	NM10	025	071716	ONA 1945
AQUEDUCT	LEA	NM10	025	022598	OA 1999	BLINEBRY WEST	LEA	NM10	025	071747	OA 1959
ARAB-C	LEA	NM10	025	014520	O 1992	BLOOMFIELD	SAN JUAN	NM50	045	074320	ON 1926
ARCH	SAN JUAN	NM50	045	023306	N 1978	BLUE HILL	SAN JUAN	NM50	045	075343	N 1958
ARENA BLANCA	MCKINLEY	NM50	031	011049	OA 1986	BLUE MESA	MCKINLEY	NM50	031	009400	O 1983
ARENA BLANCA SE	SANDOVAL	NM50	043	015673	O 2000	BLUEHILL	SAN JUAN	NM50	045	076087	O 1953
ARENA ROJA	LEA	NM10	025	023926	N 1969	BLUITT (ASSOCIATED)	ROOSEVELT	NM10	041	076335	ONA 1968
ARENA ROJA SOUTH	LEA	NM10	025	009393	N 1983	BLUITT (NEW)	ROOSEVELT	NM10	041	011070	N 1981
ARKANSAS JUNCTION	LEA	NM10	025	024546	ONA 1958	BLUITT NE	ROOSEVELT	NM10	041	008350	O 1998
ARKANSAS JUNCTION WEST	LEA	NM10	025	024561	ONA 1976	BLUITT NORTH	ROOSEVELT	NM10	041	076397	ONA 1981
ARMENTA	SAN JUAN	NM50	045	004998	ONA 1981	BLUITT SOUTH	ROOSEVELT	NM10	041	005040	O 1982
ARROW	LEA	NM10	025	026530	O 1929	BOND DRAW	EDDY	NM10	015	018944	N 2006
ARROWHEAD	LEA	NM10	025	026561	OA 1938	BONE TANK DRAW	EDDY	NM10	015	000247	O 2001
ARROWHEAD SOUTH	LEA	NM10	025	019203	O 2006	BOOTLEG EAST	LEA	NM10	025	007021	N 1982
ARROWHEAD SW	LEA	NM10	025	018837	O 2005	BOOTLEG RIDGE	LEA	NM10	025	002585	N 1981
ARTESIA	EDDY	NM10	015	026778	OA 1923	BOOTLEG RIDGE EAST	LEA	NM10	025	008417	N 1982
ATOKA	EDDY	NM10	015	029785	ONA 1941	BOOTLEG RIDGE NW	LEA	NM10	025	014436	OA 1992
ATOKA WEST	EDDY	NM10	015	029847	N 1970	BORDER HILL	CHAVES	NM10	005	013825	N 1991
AUSTIN	LEA	NM10	025	030901	ONA 1957	BOSQUE	CHAVES	NM10	005	017314	N 2003
AUSTIN NW	LEA	NM10	025	009072	ONA 1984	BOSQUE NORTH	CHAVES	NM10	005	017525	N 2003
AUSTIN SW	LEA	NM10	025	012106	ONA 1987	BOUGH	LEA	NM10	025	082985	ONA 1949
AVALON	EDDY	NM10	015	031304	ONA 1970	BOUGHJINK	LEA	NM10	025	083047	N 1964
AVALON EAST	EDDY	NM10	015	009073	ON 1984	BOULDER	RIO ARRIBA	NM50	039	083109	ONA 1961
AVALON NE	EDDY	NM10	015	031309	N 1977	BOWERS	LEA	NM10	025	084132	OA 1946
AVALON NORTH	EDDY	NM10	015	031312	N 1976	BOWERS SOUTH	LEA	NM10	025	084163	N 1946
AVALON SE	EDDY	NM10	015	017757	O 2003	BOX CANYON	EDDY	NM10	015	084054	N 1977
AVALON SW	EDDY	NM10	015	016712	O 2000	BOYD	EDDY	NM10	015	085558	ON 1968
AZOTEA MESA	EDDY	NM10	015	011316	OA 1987	BRADLEY	LEA	NM10	025	087155	ON 1958
AZTEC	SAN JUAN	NM50	045	032800	N 1950	BRINNINGSTOOL	LEA	NM10	025	092438	ONA 1975
AZTEC NORTH	SAN JUAN	NM50	045	032831	N 1954	BRINNINGSTOOL WEST	LEA	NM10	025	016645	O 1997
BACA	SAN JUAN	NM50	045	012889	OA 1988	BROKE TANK LAKE	CHAVES	NM10	005	017030	N 2001
BAGLEY	LEA	NM10	025	035010	ONA 1949	BRONCO	LEA	NM10	025	093727	OA 1952
BAGLEY EAST	LEA	NM10	025	035041	ONA 1955	BRONCO SOUTH	LEA	NM10	025	093789	OA 1969
BAGLEY NORTH	LEA	NM10	025	035103	OA 1957	BRONCO SW	LEA	NM10	025	012917	O 1995
BAGLEY WEST	LEA	NM10	025	035134	O 1964	BRONCO WEST	LEA	NM10	025	093820	O 1965
BAISH	LEA	NM10	025	035754	O 1935	BROWN	CHAVES	NM10	005	095091	O 1942
BAISH NORTH	LEA	NM10	025	035785	ONA 1962	BRUNSON	LEA	NM10	025	097447	OA 1945
BAKER	ROOSEVELT	NM10	041	035847	N 1972	BRUNSON EAST	LEA	NM10	025	097478	OA 1966
BALDRIDGE CANYON	EDDY	NM10	015	035985	N 1979	BRUNSON NE	LEA	NM10	025	019071	N 2006
BALLARD	RIO ARRIBA	NM50	039	036746	N 1953	BRUNSON NORTH	LEA	NM10	025	097509	O 1950
BALLARD	SAN JUAN	NM50	045	036746	N 1953	BRUNSON SOUTH	LEA	NM10	025	097540	OA 1963
BALLARD	SANDOVAL	NM50	043	036746	N 1953	BRUSHY DRAW	EDDY	NM10	015	097881	ONA 1958
BANDANA POINT	EDDY	NM10	015	037459	N 1960	BRUSHY DRAW EAST	EDDY	NM10	015	009544	OA 1985
BARBER	EDDY	NM10	015	038823	O 1937	BRUSHY DRAW NORTH	EDDY	NM10	015	015808	O 1993
BARKER	SAN JUAN	NM50	045	039257		BRYNES TANK	EDDY	NM10	015	016093	N
BARKER CREEK	SAN JUAN	NM50	045	039288	N 1942	BS	RIO ARRIBA	NM50	039	016094	N 1969
BARKER DOME	SAN JUAN	NM50	045	039319	N	BS MESA	RIO ARRIBA	NM50	039	034049	N
BAR-U	CHAVES	NM10	005	038410	OA 1964	BUBBLING SPRINGS WEST	EDDY	NM10	015	099290	N 1976
BAR-U	LEA	NM10	025	038410	ONA 1964	BUCKEYE	LEA	NM10	025	100005	OA 1965
BASIN	RIO ARRIBA	NM50	039	042233	N 1947	BUENA SUERTE	SAN JUAN	NM50	045	010138	O 1971
BASIN	SAN JUAN	NM50	045	042233	N 1947	BUFFALO	LEA	NM10	025	101276	ON 1954
BASS	EDDY	NM10	015	042450	N 1975	BUFFALO EAST	LEA	NM10	025	101400	N 1962
BATTLEAXE	LEA	NM10	025	043752	OA 1960	BUFFALO SE	LEA	NM10	025	101586	OA 1988
BAUM	LEA	NM10	025	044031	ONA 1955	BUFFALO SOUTH	LEA	NM10	025	101648	ON 1971
BAUM SOUTH	LEA	NM10	025	016086	O 1992	BUFFALO VALLEY	CHAVES	NM10	005	101803	ON 1959
BEAR CANYON	EDDY	NM10	015	000400	N 2001	BUFFALO VALLEY WEST	CHAVES	NM10	005	005068	N 1982
BEAR DRAW	EDDY	NM10	015	048736	OA 1961	BULLS EYE	CHAVES	NM10	005	007031	O 1980
BEAR GRASS DRAW	EDDY	NM10	015	011907	ONA 1987	BUNKER HILL	EDDY	NM10	015	103353	OA 1958
BEAR GRASS DRAW WEST	EDDY	NM10	015	016641	N 1994	BUNTING RANCH	EDDY	NM10	015	005072	N 1981
BELL LAKE	LEA	NM10	025	053324	ONA 1954	BURRO CANYON	RIO ARRIBA	NM50	039	016214	N 1999
BELL LAKE EAST	LEA	NM10	025	016089	O 1974	BURTNER	LEA	NM10	025	106670	O 1965
BELL LAKE MID	LEA	NM10	025	053350	N 1969	BURTNER NORTH	LEA	NM10	025	018948	O 2005
BELL LAKE NE	LEA	NM10	025	017754	N 2003	BURTON	EDDY	NM10	015	106701	O 1934
BELL LAKE NORTH	LEA	NM10	025	053355	ONA 1960	BURTON EAST	EDDY	NM10	015	005242	OA 1980
BELL LAKE SOUTH	LEA	NM10	025	053363	N 1974	BURTON FLAT	EDDY	NM10	015	106716	ONA 1972
BELL LAKE WEST	LEA	NM10	025	053369	N 1979	BURTON FLAT EAST	EDDY	NM10	015	106718	N 1976
BENSON	EDDY	NM10	015	056362	ONA 1943	BURTON FLAT NORTH	EDDY	NM10	015	106720	N 1975
BENSON EAST	EDDY	NM10	015	056393	O 1960	BURTON FLAT SOUTH	EDDY	NM10	015	017619	N 2004
BENSON NORTH	EDDY	NM10	015	056424	O 1954	BURTON FLAT WEST	EDDY	NM10	015	106728	N 1976
BERENDO	CHAVES	NM10	005	017447	O 1983	BURTON NORTH	EDDY	NM10	015	106732	ON 1964
BERRY	LEA	NM10	025	058191	N 1964	BURTON SOUTH	EDDY	NM10	015	016096	N 1992
BERRY NORTH	LEA	NM10	025	007008	ONA 1981	BUTTON MESA	CHAVES	NM10	005	108034	O 1960
BERRY SOUTH	LEA	NM10	025	016642	O 1996	BUTTON MESA	LEA	NM10	025	108034	N 2006
BIG DOG	LEA	NM10	025	061506	OA 1986	BUTTON MESA SOUTH	LEA	NM10	025	108065	ONA 1964
BIG DOG NW	LEA	NM10	025	017194	ON 2002	BUZZARD CANYON	EDDY	NM10	015	016927	N 2000
BIG DOG SOUTH	LEA	NM10	025	000167	O 1997	BYERS	LEA	NM10	025	108895	ON 1953
BIG EDDY	EDDY	NM10	015	061532	ONA 1970	BYERS SE	LEA	NM10	025	007033	ON 1983
BIG GAP	SAN JUAN	NM50	045	061702	ONA 1973	BYRNES TANK	EDDY	NM10	015	109190	O 1976
BIG SINKS	EDDY	NM10	015	000214	ONA 1982	BYRNES TANK MIDDLE	EDDY	NM10	015	098850	N 1977
BIG SINKS SE	EDDY	NM10	015	016088	O	C L R	ROOSEVELT	NM10	041	110485	O 1962
BIG SINKS SOUTH	EDDY	NM10	015	010034	N 1983	C P HILL	EDDY	NM10	015	017620	N 2004
BILBREY	LEA	NM10	025	014079	ON 1981	CABIN LAKE	EDDY	NM10	015	111043	ONA 1960
BILBREY BASIN	LEA	NM10	025	000129	ONA 1981	CABRESTO	RIO ARRIBA	NM50	039	011356	N 1983
BILBREY BASIN SOUTH	LEA	NM10	025	017747	O 2004	CABRESTO CANYON	RIO ARRIBA	NM50	039	000187	N 1998
BILBREY EAST	LEA	NM10	025	016091	O	CALABAZA DRAW	EDDY	NM10	015	013830	N 1991
BILBREY NORTH	LEA	NM10	025	014148	ON 1990	CALLOWAY	SAN JUAN	NM50	045	009407	N 1983
BILBREY WEST	LEA	NM10	025	016643	N 1996	CALUMET	CHAVES	NM10	005	113926	O 1977
BISHOP CANYON	LEA	NM10	025	066151	O 1956	CAM	LEA	NM10	025	114360	O 1998
BISHOP CANYON EAST	LEA	NM10	025	009077	OA 1984	CAMPO	RIO ARRIBA	NM50	039	115765	N 1974
BISHOP CANYON WEST	LEA	NM10	025	009396	OA 1984	CANYON	EDDY	NM10	015	118297	OA 1959
BISTI	SAN JUAN	NM50	045	066864	ONA 1956	CANYON NORTH	EDDY	NM10	015	017453	O 1996
BISTI EAST	SAN JUAN	NM50	045	016644	N 1995	CAPROCK	CHAVES	NM10	005	118917	O 1940
BISTI SOUTH	SAN JUAN	NM50	045	010037	OA 1985	CAPROCK	EDDY	NM10	015	118917	OA 1940
BITTER LAKE	CHAVES	NM10	005	067050	O 1946	CAPROCK	LEA	NM10	025	118917	O 1940
BITTER LAKE SOUTH	CHAVES	NM10	005	067081	O 1960	CAPROCK EAST	LEA	NM10	025	118948	OA 1951
BITTER LAKE WEST	CHAVES	NM10	005	067112	O 1960	CAPROCK NE	LEA	NM10	025	017259	N 2003
BITTER LAKES EAST	CHAVES	NM10	005	067055	N 1980	CAPROCK NORTH	LEA	NM10	025	118979	OA 1954
BLACK RIVER	EDDY	NM10	015	068523	ON 1937	CAPROCK NW	CHAVES	NM10	005	018838	O 2006
BLACK RIVER EAST	EDDY	NM10	015	009397	N 1982	CAPROCK WEST	CHAVES	NM10	005	009079	N 1984
BLACK RIVER NE	EDDY	NM10	015	009398	N 1983	CAR	EDDY	NM10	015	119289	O 1962
BLACK RIVER NORTH	EDDY	NM10	015	010040	N 1984	CARLSBAD	EDDY	NM10	015	120250	O 1955
BLACK RIVER SOUTH	EDDY	NM10	015	016169	ONA 1997	CARLSBAD EAST	EDDY	NM10	015	120258	N 1976
BLACK RIVER SW	EDDY	NM10	015	017262	N 2002	CARLSBAD SE	EDDY	NM10	015	016097	N
BLACK RIVER WEST	EDDY	NM10	015	017758	N 1997	CARLSBAD SOUTH	EDDY	NM10	015	120281	ONA 1969
BLACKKEYE	MCKINLEY	NM50	031	068915	OA 1972	CARLSBAD WEST	EDDY	NM10	015	009548	O 1985
BLACKWATER	CHAVES	NM10	005	069577	O	CARRACAS	RIO ARRIBA	NM50	039	015812	N 1992
BLANCO	RIO ARRIBA	NM50	039	070724	N 1927	CARSON	CHAVES				

Field Name	County Name	State Sub	Co Code	Field Code	Field Disc Type Year	Field Name	County Name	State Sub	Co Code	Field Code	Field Disc Type Year
CASEY	LEA	NM10	025	123753	OA 1975	CROCKETT DRAW	CHAVES	NM10	005	017457	ON 2003
CASEY WEST	LEA	NM10	025	011087	OA 1986	CROCKETT DRAW SOUTH	CHAVES	NM10	005	017345	N 2002
CASS	LEA	NM10	025	124249	O 1944	CROOKED CANYON	EDDY	NM10	015	171380	N 2001
CASS DRAW	EDDY	NM10	015	124280	ON 1960	CROOKED CREEK	EDDY	NM10	015	171395	N 1975
CASS DRAW NORTH	EDDY	NM10	015	015940	O 2000	CROSBY	LEA	NM10	025	171550	ONA 1955
CASS RANCH	EDDY	NM10	015	124311	O 1963	CROSS BOUGH	LEA	NM10	025	008369	N 1998
CASS SOUTH	LEA	NM10	025	011089	O 1986	CROSSROADS	LEA	NM10	025	172170	OA 1948
CASTLE ROCK PARK	COLFAX	NM10	007	017266	N 2000	CROSSROADS EAST	LEA	NM10	025	172201	OA 1956
CATCLAW DRAW	EDDY	NM10	015	125737	ONA 1966	CROSSROADS NORTH	LEA	NM10	025	016655	O 1996
CATCLAW DRAW EAST	EDDY	NM10	015	125741	ONA 1972	CROSSROADS SE	LEA	NM10	025	000870	O 1998
CATCLAW DRAW WEST	EDDY	NM10	015	016647	N 1997	CROSSROADS SOUTH	LEA	NM10	025	172232	ONA 1954
CATO	CHAVES	NM10	005	126357	OA 1966	CROSSROADS WEST	LEA	NM10	025	172263	OA 1958
CATO NORTH	CHAVES	NM10	005	126365	O 1977	CROUCH MESA	SAN JUAN	NM50	045	172494	N 1972
CATO WEST	CHAVES	NM10	005	016100	N 1993	CROW FLATS	EDDY	NM10	015	172542	ON 1963
CAUDILL	LEA	NM10	025	126543	ONA 1951	CROW FLATS SE	EDDY	NM10	015	015755	N 1999
CAUDILL EAST	LEA	NM10	025	017821	N 2004	CROW FLATS WEST	EDDY	NM10	015	018649	N 2005
CAUDILL NE	LEA	NM10	025	009411	OA 1983	CROZIER BLUFF	EDDY	NM10	015	013204	N 1989
CAUDILL SE	LEA	NM10	025	018682	O 2004	CRUZ	LEA	NM10	025	173410	OA 1961
CAVE WEST	EDDY	NM10	015	126946	O 1955	CRUZ NE	LEA	NM10	025	008381	O 1997
CAWLEY DRAW	EDDY	NM10	015	009080	O 1984	CUERNO LARGO	LEA	NM10	025	173953	OA 1971
CEDAR CANYON	EDDY	NM10	015	127727	ONA 1972	CUERVO	SAN JUAN	NM50	045	174000	OA 1972
CEDAR HILL	SAN JUAN	NM50	045	127962	N 1984	CULEBRA BLUFF	EDDY	NM10	015	014537	N 1991
CEDAR HILLS	EDDY	NM10	015	127993	ON 1951	CULEBRA BLUFF SOUTH	EDDY	NM10	015	174092	ONA 1979
CEDAR HILLS WEST	EDDY	NM10	015	017428	O 1999	CUSTER	LEA	NM10	025	175410	ON 1959
CEDAR LAKE	EDDY	NM10	015	128024	ONA 1960	CUSTER EAST	LEA	NM10	025	003757	N 1982
CEDAR LAKE EAST	EDDY	NM10	015	128055	N 1993	CUSTER NORTH	LEA	NM10	025	175529	O 1979
CEDAR LAKE NORTH	EDDY	NM10	015	128086	N 1965	DAGGER DRAW	EDDY	NM10	015	178233	ONA 1963
CEDAR LAKE REEF	EDDY	NM10	015	016940	N 2001	DAGGER DRAW EAST	EDDY	NM10	015	014422	O 1992
CEDAR POINT	CHAVES	NM10	005	128148	ONA 1956	DAGGER DRAW NORTH	EDDY	NM10	015	178235	OA 1964
CEDAR POINT WEST	CHAVES	NM10	005	010062	N 1985	DAGGER DRAW SE	EDDY	NM10	015	015683	N 2000
CEDRO	RIO ARRIBA	NM50	039	016101	N	DAGGER DRAW SOUTH	EDDY	NM10	015	178238	ONA 1971
CEMETARY	EDDY	NM10	015	017755	N 1993	DAGGER DRAW WEST	EDDY	NM10	015	178243	N 1977
CEMETARY NORTH	EDDY	NM10	015	017797	N 1993	DAGGER LAKE	LEA	NM10	025	016105	O 1992
CEMETERY	EDDY	NM10	015	129171	ONA 1964	DAISEY	LEA	NM10	025	178530	OA 1976
CEMETERY NORTH	EDDY	NM10	015	129186	N 1976	DARK CANYON	EDDY	NM10	015	180620	ON 1952
CEMETERY SE	EDDY	NM10	015	015945	N 2000	DARK CANYON EAST	EDDY	NM10	015	016106	O
CERCA	LEA	NM10	025	130411	OA 1968	DARK CANYON II	EDDY	NM10	015	011607	N 2002
CEREZA CANYON	RIO ARRIBA	NM50	039	000787	N 1998	DARK CANYON WEST	EDDY	NM10	015	007047	O 1983
CHA CHA	SAN JUAN	NM50	045	130799	OA 1960	DAUGHERITY	EDDY	NM10	015	181421	OA 1938
HACO WASH	MCKINLEY	NM50	031	130892	O 1961	DAYTON	EDDY	NM10	015	183100	ONA 1940
CHALK BLUFF	EDDY	NM10	015	005089	OA 1982	DAYTON EAST	EDDY	NM10	015	183131	O 1944
CHALK BLUFF WEST	EDDY	NM10	015	008752	O 1999	DAYTON WEST	EDDY	NM10	015	183255	OA 1964
CHAVEROO	CHAVES	NM10	005	134767	O 1965	DEADMAN DRAW	EDDY	NM10	015	008476	N 2006
CHAVEROO	ROOSEVELT	NM10	041	134767	O 1965	DEAN	LEA	NM10	025	184116	OA 1955
CHAVEROO NE	CHAVES	NM10	005	134798	O 1965	DEAN EAST	LEA	NM10	025	007048	ON 2003
CHAVEROO NE	ROOSEVELT	NM10	041	134798	OA 1967	DEAN SE	LEA	NM10	025	016450	O 2000
CHAVEROO NORTH	CHAVES	NM10	005	134800	ONA 1976	DELAWARE RIVER	EDDY	NM10	015	013361	OA 1990
CHAVEROO NORTH	ROOSEVELT	NM10	041	134800	ONA 1976	DEMPSTER MILL	LEA	NM10	025	017421	N 2003
CHAVEROO SOUTH	CHAVES	NM10	005	134803	O 1977	DENTON	LEA	NM10	025	188580	OA 1949
CHAVES	CHAVES	NM10	005	002682		DENTON CAMP	CHAVES	NM10	005	188596	N 1974
CHAVES GAS AREA SE	CHAVES	NM10	005	134805	OA 1972	DENTON EAST	LEA	NM10	025	188673	OA 1968
CHAVEZ GAS AREA	CHAVES	NM10	005	134813	N 1974	DENTON NORTH	LEA	NM10	025	188704	O 1950
CHIMNEY ROCK	SAN JUAN	NM50	045	139355	O 1957	DENTON SOUTH	LEA	NM10	025	188735	OA 1955
CHINA DRAW	CHAVES	NM10	005	011933	N 2003	DEVILS FORK	RIO ARRIBA	NM50	039	189851	OA 1958
CHISUM	CHAVES	NM10	005	140068	OA 1949	DEXTER	CHAVES	NM10	005	190316	O 1956
CHISUM EAST	CHAVES	NM10	005	140099	O 1969	DIABLO	CHAVES	NM10	005	190681	ONA 1962
CHISUM NE	CHAVES	NM10	005	016197	O 1996	DIAMOND	LEA	NM10	025	190805	O
CHISUM NW	CHAVES	NM10	005	016102	O	DIAMOND MOUND	CHAVES	NM10	005	191037	N 1980
CHISUM SOUTH	CHAVES	NM10	005	009022	O 1996	DIAMOND MOUND	EDDY	NM10	015	191037	N 1980
CHOSA DRAW	EDDY	NM10	015	007040	N 1983	DIAMOND MOUND EAST	EDDY	NM10	015	015582	N 2001
CHOZA MESA	RIO ARRIBA	NM50	039	141122	N 1952	DIAMOND MOUND SE	EDDY	NM10	015	016657	N 1994
CINDY	LEA	NM10	025	142785	O 1969	DIAMOND MOUND SOUTH	EDDY	NM10	015	012750	N 1999
CINTA ROJA	LEA	NM10	025	142827	N 1964	DIAMOND MOUND SW	EDDY	NM10	015	017263	N 2003
CINTA ROJA WEST	LEA	NM10	025	016649	N 1996	DIAMONDTAIL	LEA	NM10	025	005137	ONA 1981
CLAYTON BASIN	EDDY	NM10	015	017176	O 2002	DIAMONDTAIL EAST	LEA	NM10	025	016658	OA 1996
CLINE	LEA	NM10	025	148609	OA 1955	DIAMONDTAIL NORTH	LEA	NM10	025	016107	ON 1994
COLLINS RANCH	EDDY	NM10	015	002685	N 1981	DIAMONDTAIL SW	LEA	NM10	025	008411	O 1999
COLLINS RANCH NE	EDDY	NM10	015	016650	N 1992	DICKINSON	LEA	NM10	025	191471	O 1975
COMANCHE	CHAVES	NM10	005	155631	ON 1936	DICKINSON	LEA	NM10	025	191549	OA 1957
COMANCHE SPRING	CHAVES	NM10	005	012937	N 1989	DICKINSON EAST	LEA	NM10	025	191611	OA 1969
COMANCHE STATELINE	LEA	NM10	025	155832	OA 1981	DIOS MANO	LEA	NM10	025	015759	O 1994
COMBS	EDDY	NM10	015	155848	N 1977	DIOS MANO SOUTH	LEA	NM10	025	015760	O 1996
CONE	SAN JUAN	NM50	045	157429	OA 1972	D-K	LEA	NM10	025	177830	OA 1954
CONNOR	SAN JUAN	NM50	045	157982	N 1977	DOG CANYON	EDDY	NM10	015	195154	ONA 1960
CONTINENTAL GAS	LEA	NM10	025	158545	O 1964	DOG CANYON DRAW	EDDY	NM10	015	017346	O 2003
COOPER	LEA	NM10	025	159723	N 1981	DOG TOWN DRAW	EDDY	NM10	015	000213	N 1982
CORBIN	LEA	NM10	025	161025	ONA 1938	DOGIE DRAW	LEA	NM10	025	195619	OA 1968
CORBIN CENTRAL	LEA	NM10	025	009577	O 1985	DOLLARHIDE	LEA	NM10	025	195898	OA 1949
CORBIN EAST	LEA	NM10	025	161056	ONA 1969	DOLLARHIDE NORTH	LEA	NM10	025	000169	O 1997
CORBIN NORTH	LEA	NM10	025	016103	N 1984	DOLLARHIDE WEST	LEA	NM10	025	195991	N 1991
CORBIN SOUTH	LEA	NM10	025	161087	ONA 1956	DORA	ROOSEVELT	NM10	041	197603	ONA 1982
CORBIN WEST	LEA	NM10	025	161090	OA 1976	DORA NORTH	ROOSEVELT	NM10	041	197634	ONA 1982
CORMAC	LEA	NM10	025	161831	O 1969	DOS AMIGOS	LEA	NM10	025	016109	O 1991
CORRAL CANYON	EDDY	NM10	015	162668	OA 1960	DOS HERMANOS	EDDY	NM10	015	198688	ON 1955
CORRAL CANYON NE	EDDY	NM10	015	016104	O	DOS HERMANOS NE	EDDY	NM10	015	015275	N 1992
CORRAL CANYON NW	EDDY	NM10	015	016651	OA 1995	DOS RANCHOS	CHAVES	NM10	005	010076	N 1983
CORRAL CANYON SOUTH	EDDY	NM10	015	011097	O 1986	DOUBLE A	LEA	NM10	025	198998	OA 1960
CORRAL CANYON WEST	EDDY	NM10	015	009415	O 1983	DOUBLE A SOUTH	LEA	NM10	025	199029	OA 1962
CORRAL DRAW	EDDY	NM10	015	162708	ON 1959	DOUBLE L	CHAVES	NM10	005	199432	OA 1969
CORRAL DRAW NORTH	EDDY	NM10	015	000704	N 1998	DOUBLE L SOUTH	CHAVES	NM10	005	002692	O 1980
COTTON DRAW	EDDY	NM10	015	163877	ONA 1959	DOUBLE X	LEA	NM10	025	199556	ONA 1961
COTTON DRAW EAST	LEA	NM10	025	016652	OA 1996	DOUBLE X NORTH	LEA	NM10	025	199587	O 1962
COTTON DRAW SE	LEA	NM10	025	016653	OA 1996	DOUBLE X WEST	CHAVES	NM10	005	199593	N 1980
COTTON DRAW SOUTH	EDDY	NM10	015	014535	N 1990	DOUBLE X WEST	LEA	NM10	025	199593	N 1980
COTTON DRAW SW	EDDY	NM10	015	017759	O 1999	DOVE DRAW	EDDY	NM10	015	200556	
COTTONWOOD	RIO ARRIBA	NM50	039	164249	N 1953	DRAPER MILL	LEA	NM10	025	000295	N 1982
COTTONWOOD CANYON	CATRON	NM50	003	019205	N 2007	DRICKEY SOUTH	CHAVES	NM10	005	202641	O 1954
COTTONWOOD CREEK	EDDY	NM10	015	164280	N 1977	DRINKARD	LEA	NM10	025	202796	ONA 1944
COTTONWOOD CREEK EAST	EDDY	NM10	015	164311	N 1977	DRINKARD NORTH	LEA	NM10	025	202827	O 1948
COTTONWOOD CREEK WEST	EDDY	NM10	015	164357	N 1977	DRINKARD SOUTH	LEA	NM10	025	202858	OA 1948
COTTONWOOD DRAW	EDDY	NM10	015	164365	ON 1977	DUBLIN	LEA	NM10	025	204052	ON 1944
COTTONWOOD DRAW NORTH	EDDY	NM10	015	007245	N 1997	DUBLIN EAST	LEA	NM10	025	008414	O 1997
COTTONWOOD LEVEE	EDDY	NM10	015	017168	N 2004	DUBLIN RANCH	EDDY	NM10	015	204098	N 1979
COTTONWOOD RANCH	CHAVES	NM10	005	006104	N 2001	DUFERS POINT	RIO ARRIBA	NM50	039	204879	OA 1993
COTTONWOOD SPRING	EDDY	NM10	015	016654	N 1992	DUFERS POINT	SAN JUAN	NM50	045	204879	OA 1972
COUNSELORS	RIO ARRIBA	NM50	039	003756	OA 1982	DUFFIELD	EDDY	NM10	015	204920	N 1956
COUNSELORS	SANDOVAL	NM50	043	003756	OA 1982	DUFFIELD NORTH	EDDY	NM10	015	016659	N 1992
COUNTY LINE TANK	EDDY	NM10	015	006170	O 2002	DUSENBERRY	SAN JUAN	NM50	045	207896	N 1983
COYOTE	CHAVES	NM10	005	167349	ONA 1958	EAGLE CREEK	EDDY	NM10	015	210463	ON 1959
COYOTE DRAW	CHAVES	NM10	005								



# NEW MEXICO

Field Name	County Name	State Sub	Co Code	Field Code	Field Disc Type Year	Field Name	County Name	State Sub	Co Code	Field Code	Field Disc Type Year
EAGLE MESA WEST	MCKINLEY	NM50	031	016433	O 2000	GATUNA CANYON	EDDY	NM10	015	007068	N 1983
EAGLE NEST	SAN JUAN	NM50	045	008492	N 1983	GAVILAN	RIO ARRIBA	NM50	039	267913	ONA 1950
EAGLE SPRINGS	SANDOVAL	NM50	043	210680	O 2001	GEM	LEA	NM10	025	269022	ONA 1954
ECHOL	LEA	NM10	025	000872	O 1997	GEM EAST	LEA	NM10	025	269053	ONA 1968
ECHOL NE	LEA	NM10	025	016110	O	GEM NORTH	LEA	NM10	025	016113	O 1989
ECHOLS	LEA	NM10	025	212819	OA 1951	GERONIMO	LEA	NM10	025	270510	OA 1991
ECHOLS EAST	LEA	NM10	025	212850	O 1957	GETTY	EDDY	NM10	015	270882	ONA 1927
ECHOLS NORTH	LEA	NM10	025	212881	O 1952	GLADES	SAN JUAN	NM50	045	274547	N 1982
EDDY	EDDY	NM10	015	213315	O	GLADIOLA	LEA	NM10	025	274634	OA 1950
EIDSON	LEA	NM10	025	215958	O 1953	GLADIOLA EAST	LEA	NM10	025	274665	O 1960
EIDSON NE	LEA	NM10	025	010079	OA 1985	GLADIOLA NORTH	LEA	NM10	025	274696	O 1956
EIDSON NORTH	LEA	NM10	025	215970	ONA 1977	GLADIOLA SOUTH	LEA	NM10	025	274727	OA 1955
EIDSON NW	LEA	NM10	025	018683	O 2005	GLADIOLA SW	LEA	NM10	025	274758	OA 1960
EIGHT MILE DRAW	LEA	NM10	025	216042	ON 1985	GLADIOLA WEST	LEA	NM10	025	274763	O 1960
EIGHT MILE DRAW NW	LEA	NM10	025	017618	N 2000	GOAN	EDDY	NM10	015	275533	O 1953
EIGHT MILE DRAW WEST	LEA	NM10	025	017822	N 2004	GOBERNADOR	EDDY	NM10	015	019206	N 2007
EK	LEA	NM10	025	002693	ONA 1975	GOLDEN LANE	RIO ARRIBA	NM50	039	277704	N 1974
E-K	LEA	NM10	025	210184	ONA 1954	GOLDEN LANE SOUTH	EDDY	NM10	015	278401	ON 1966
E-K EAST	LEA	NM10	025	210215	OA 1957	GOODWIN	EDDY	NM10	015	014551	OA 1992
EL MAR	LEA	NM10	025	216935	OA 1959	GOPHER	LEA	NM10	025	280509	OA 1962
EL MAR EAST	LEA	NM10	025	011111	OA 1986	GRAHAM SPRINGS	EDDY	NM10	015	000337	N 1980
ELBOW CANYON	EDDY	NM10	015	218279	O 1976	GRAMA RIDGE	CHAVES	NM10	005	012977	OA 1988
ELKIN SOUTH	CHAVES	NM10	005	002695	ONA 1980	GRAMA RIDGE EAST	LEA	NM10	025	284090	ONA 1956
ELKINS	CHAVES	NM10	005	219911	ON 1991	GRAMA RIDGE WEST	LEA	NM10	025	284093	ONA 1979
EMERALD	LEA	NM10	025	223538	OA 1967	GRAMA RIDGE NORTH	LEA	NM10	025	284097	ONA 1979
EMPIRE	EDDY	NM10	015	224313	ONA 1945	GRAMA RIDGE WEST	LEA	NM10	025	284100	OA 1976
EMPIRE EAST	EDDY	NM10	015	224375	O 1961	GRASSLAND	LEA	NM10	025	285981	OA 1981
EMPIRE NORTH	EDDY	NM10	015	010081	N 1985	GRASSLAND NE	LEA	NM10	025	017608	N 2003
EMPIRE NW	EDDY	NM10	015	017347	O 2003	GRASSY	SAN JUAN	NM50	045	016114	O
EMPIRE SOUTH	EDDY	NM10	015	224382	ONA 1972	GRAYBURG	EDDY	NM10	015	286539	ONA 1929
ENSENADA	RIO ARRIBA	NM50	039	016111	N	GRAYBURG JACKSON	EDDY	NM10	015	286570	ONA 1929
ESCRITO	RIO ARRIBA	NM50	039	227948	OA 1957	GRAYBURG JACKSON	LEA	NM10	025	286570	ONA 1929
ESCRITO	SAN JUAN	NM50	045	227948	OA 1957	GRAYBURG NORTH	EDDY	NM10	015	286609	N 1976
ESPERANZA	EDDY	NM10	015	228258	OA 1969	GREEK	SAN JUAN	NM50	045	017324	O
ESPERANZA NORTH	EDDY	NM10	015	015962	O 2000	GREENFIELD	CHAVES	NM10	005	008388	N 2006
ESPERANZA SOUTH	EDDY	NM10	015	228273	O 2003	GREENFIELD SOUTH	CHAVES	NM10	005	018843	N 2006
ESPUELA	EDDY	NM10	015	011116	ONA 1986	GREENWOOD	EDDY	NM10	015	289918	ON 1961
ESTACADO	LEA	NM10	025	228661	ON 1963	GREENWOOD NE	LEA	NM10	025	016914	N 2001
EUMONT	LEA	NM10	025	229808	ONA 1929	GREENWOOD SE	LEA	NM10	025	017407	N 2002
EUMONT EAST	LEA	NM10	025	005172	ON 1982	GROSS	LEA	NM10	025	292367	O 1956
EUNICE (NEW)	LEA	NM10	025	229870	OA 1961	HACKBERRY	EDDY	NM10	015	298143	ONA 1953
EUNICE MONUMENT	LEA	NM10	025	229901	OA 1929	HACKBERRY EAST	EDDY	NM10	015	298174	O 1997
EUNICE NORTH	LEA	NM10	025	229909	N 1972	HACKBERRY HILLS	EDDY	NM10	015	298205	N 1961
EUNICE SOUTH	LEA	NM10	025	229932	OA 1930	HACKBERRY HILLS EAST	EDDY	NM10	015	298236	N 1968
EUNICE SW	LEA	NM10	025	000131	OA 1980	HACKBERRY NE	EDDY	NM10	015	016115	O
EUNICE WEST	LEA	NM10	025	008503	N 1988	HACKBERRY NORTH	EDDY	NM10	015	298267	ONA 1959
FADEAWAY RIDGE	EDDY	NM10	015	013854	ON 1990	HACKBERRY NW	EDDY	NM10	015	015816	O 2000
FAIRVIEW MILLS	LEA	NM10	025	233993	N 1975	HACKBERRY SE	EDDY	NM10	015	000474	N 1997
FALSEY DRAW	CHAVES	NM10	005	017607	N 2003	HACKBERRY SOUTH	EDDY	NM10	015	298298	OA 1971
FANNING DRAW	EDDY	NM10	015	018477	N 2005	HAGERMAN CANAL	CHAVES	NM10	005	019207	N 2007
FARMER	SAN JUAN	NM50	045	236079	N 1979	HAGOOD	LEA	NM10	025	298994	ON 1977
FARMINGTON SOUTH	SAN JUAN	NM50	045	236358	O 1958	HALE	EDDY	NM10	015	299476	N 1940
FEATHER	LEA	NM10	025	237901	OA 1969	HALFWAY	LEA	NM10	025	299786	ON 1939
FEATHER EAST	LEA	NM10	025	014095	O 1992	HALFWAY NORTH	LEA	NM10	025	299910	O 1965
FEATHER NORTH	LEA	NM10	025	000227	ON 1993	HAPPY VALLEY	EDDY	NM10	015	304560	ON 1977
FEATHERSTONE	LEA	NM10	025	237963	OA 1982	HAPPY VALLEY EAST	EDDY	NM10	015	018844	O 2006
FEATHERSTONE EAST	LEA	NM10	025	009089	OA 1984	HAPPY VALLEY NE	EDDY	NM10	015	304591	N 1983
FENTON	EDDY	NM10	015	239048	OA 1943	HAPPY VALLEY SE	EDDY	NM10	015	304592	O 2003
FENTON DRAW	EDDY	NM10	015	239079	ON 1963	HAPPY VALLEY SOUTH	EDDY	NM10	015	304653	N
FENTON NE	EDDY	NM10	015	009090	OA 1984	HARDIN TANK	LEA	NM10	025	009097	ON 1984
FENTON NW	EDDY	NM10	015	009091	OA 1984	HARDY (NEW)	LEA	NM10	025	305815	OA 1969
FIELD RANCH	LEA	NM10	025	240529	OA 1956	HARDY NORTH	LEA	NM10	025	016116	ON 1995
FILAREE DOME	EDDY	NM10	015	012524	OA 1988	HARE	LEA	NM10	025	305986	ONA 1947
FIVE LAKES	SANDOVAL	NM50	043	243030	O 1972	HARE EAST	LEA	NM10	025	016664	OA 1997
FIVE MILE	EDDY	NM10	015	243040	O 1966	HARE NW	LEA	NM10	025	000871	O 1998
FIVE MILE DRAW	CHAVES	NM10	005	006549	N 2000	HARE SOUTH	LEA	NM10	025	306017	OA 1947
FLORA VISTA	SAN JUAN	NM50	045	245629	N 1956	HARKEY	EDDY	NM10	015	306172	N 1958
FLYING M	LEA	NM10	025	246931	OA 1963	HARPER HILL	SAN JUAN	NM50	045	306924	N 1971
FLYING M EAST	LEA	NM10	025	016112	O 1988	HARRISON	LEA	NM10	025	307691	O 1945
FLYING M SOUTH	LEA	NM10	025	246962	ONA 1965	HARROUN RANCH	EDDY	NM10	015	013869	O 1991
FOOR RANCH	CHAVES	NM10	005	005185	ON 1982	HARROUN RANCH NE	EDDY	NM10	015	008534	O 1998
FOOR RANCH NE	CHAVES	NM10	005	017032	N 2001	HART DRAW	EDDY	NM10	015	013784	N 1991
FOOR RANCH NORTH	CHAVES	NM10	005	011121	N 1986	HART MOUNTAIN	SAN JUAN	NM50	045	308249	N 1950
FOOR RANCH NW	CHAVES	NM10	005	016713	N 2000	HAT MESA	EDDY	NM10	015	309598	ONA 1972
FOOR RANCH SOUTH	CHAVES	NM10	005	008607	N 1999	HAT MESA	LEA	NM10	025	309598	ONA 1972
FOOR RANCH SW	CHAVES	NM10	005	016941	N 2001	HAT MESA SE	LEA	NM10	025	017196	O 2002
FORDINKUS	EDDY	NM10	015	248435	N 1968	HAT MESA SOUTH	LEA	NM10	025	000617	O 1997
FOREHAND RANCH	EDDY	NM10	015	248525	ON 1977	HAUPACHE	EDDY	NM10	015	336137	ON 1963
FOREHAND RANCH SW	EDDY	NM10	015	016171	O	HAY HOLLOW	EDDY	NM10	015	310858	ON 1976
FORTY NINER RIDGE	EDDY	NM10	015	251885	ONA 1974	HAY HOLLOW NORTH	EDDY	NM10	015	010098	O 1985
FORTY NINER RIDGE SW	EDDY	NM10	015	016449	OA 1997	HAY HOLLOW WEST	EDDY	NM10	015	019208	N 2007
FORTY NINER RIDGE WEST	EDDY	NM10	015	000765	O 1998	HAYSTACK	CHAVES	NM10	005	311597	ON 1971
FOSTER	LEA	NM10	025	252000	OA 1957	HAYSTACK SOUTH	CHAVES	NM10	005	007088	O 1983
FOSTER DRAW	EDDY	NM10	015	012964	ON 1989	HENSHAW	EDDY	NM10	015	317232	ONA 1930
FOSTER RANCH	EDDY	NM10	015	252110	N 1976	HENSHAW SE	EDDY	NM10	015	015818	O 2000
FOUR CORNERS	SAN JUAN	NM50	045	252434	OA 1956	HENSHAW SW	EDDY	NM10	015	016947	N 2001
FOUR LAKES	LEA	NM10	025	252527	ONA 1956	HENSHAW WEST	CHAVES	NM10	005	317263	OA 1956
FOUR LAKES NORTH	LEA	NM10	025	252539	N 1975	HENSHAW WEST	EDDY	NM10	015	317263	OA 1956
FOUR LAKES SOUTH	LEA	NM10	025	017195	N 2001	HERRADURA BEND	EDDY	NM10	015	318364	OA 1977
FOUR MILE DRAW	EDDY	NM10	015	252682	ON 1957	HERRADURA BEND EAST	EDDY	NM10	015	011150	OA 1986
FOUR MILE DRAW SW	EDDY	NM10	015	018841	N 2006	HESS EAST	EDDY	NM10	015	012988	N 1989
FOUR MILE DRAW WEST	EDDY	NM10	015	252693	N 1975	HESS HILLS	EDDY	NM10	015	017393	N 2004
FOWLER	LEA	NM10	025	253054	ONA 1949	HESS HILLS EAST	EDDY	NM10	015	017485	N 2004
FOWLER EAST	LEA	NM10	025	010086	OA 1985	HG	EDDY	NM10	015	297322	N 1970
FOWLER NORTH	LEA	NM10	025	008787	O 1999	HIGH HOPE	EDDY	NM10	015	321705	N 1975
FOWLER SOUTH	LEA	NM10	025	014421	O 1992	HIGH HOPE EAST	EDDY	NM10	015	321709	N 1978
FRANCISCAN LAKE	MCKINLEY	NM50	031	254170	OA 1977	HIGH LONESOME	EDDY	NM10	015	321751	ONA 1939
FREN	EDDY	NM10	015	257627	ONA 1936	HIGH LONESOME SOUTH	EDDY	NM10	015	321813	O 1940
FREN NE	EDDY	NM10	015	017179	N 2004	HIGH NITRO	EDDY	NM10	015	321828	N 1975
FRONTIER HILLS	EDDY	NM10	015	013216	N 1975	HIGH PLAINS	LEA	NM10	025	321844	ONA 1963
FULCHER	SAN JUAN	NM50	045	259627	N 1934	HIGHTOWER	LEA	NM10	025	322154	ONA 1949
FULCHER KUTZ	SAN JUAN	NM50	045	259658	N 1927	HIGHTOWER EAST	LEA	NM10	025	322185	ONA 1959
GALLEGOS	SAN JUAN	NM50	045	263697	ONA 1952	HIGHTOWER NORTH	LEA	NM10	025	018684	O 2003
GALLEGOS SOUTH	SAN JUAN	NM50	045	263708	N 1972	HILLS	EDDY	NM10	015	323363	O 1958
GALLEGOS WASH WEST	SAN JUAN	NM50	045	016662	N 1980	HOAG TANK	EDDY	NM10	015	325552	N 1975
GALLO	RIO ARRIBA	NM50	039	263744	OA 1978	HOAG TANK NORTH	EDDY	NM10	015	016118	N
GALLO CANYON	RIO ARRIBA	NM50	039	016663	OA 1992	HOAG WEST	EDDY	NM10	015	325560	N 1978
GAMBLERS MESA	SAN JUAN	NM50	045	016857	OA 1995	HOBBS	LEA	NM10	025	325689	ONA 1928
GARDNER DRAW	EDDY	NM10	015	265572	N 1979	HOBBS CHANNEL	LEA	NM10	025	005258	OA 1982
GARDNER DRAW WEST	EDDY	NM10	015	017033	N 2001	HOBBS EAST	LEA	NM			



Field Name	County Name	State Sub	Co Code	Field Code	Field Disc Type Year	Field Name	County Name	State Sub	Co Code	Field Code	Field Disc Type Year
HORSE BACK	LEA	NM10	025	333020	N 1976	LAGUNA SALADO NORTH	EDDY	NM10	015	011181	N 1986
HORSESHOE	SAN JUAN	NM50	045	333315	OA 1957	LAGUNA SALADO SOUTH	EDDY	NM10	015	016673	OA 1998
HORSESHOE BEND	EDDY	NM10	015	333377	N 1976	LAGUNA SECA	RIO ARRIBA	NM50	039	009444	N 1983
HORSESHOE CANYON	SAN JUAN	NM50	045	333408	O 1956	LAGUNA SOUTH	EDDY	NM10	015	008544	O 1998
HOSPAP	MCKINLEY	NM50	031	333842	OA 1926	LAGUNA VALLEY	LEA	NM10	025	011182	ON 1986
HOSPAP SOUTH	MCKINLEY	NM50	031	333873	O 1966	LAKE ARTHUR	CHAVES	NM10	005	394959	N 1962
HOUSE	LEA	NM10	025	334679	ONA 1949	LAKE EAST	EDDY	NM10	015	396307	N 1977
HOUSE EAST	LEA	NM10	025	334777	OA 1974	LAKE MCMILLAN	EDDY	NM10	015	017486	OA 2004
HOUSE NORTH	LEA	NM10	025	007100	O 1983	LAKE MCMILLAN EAST	EDDY	NM10	015	000130	N 1981
HOUSE SOUTH	LEA	NM10	025	014103	ON 1982	LAKESHORE	EDDY	NM10	015	011184	N 2003
HOUSE SW	LEA	NM10	025	014104	N 1991	LAKEWOOD	EDDY	NM10	015	398958	O 1957
HUERFANO	SAN JUAN	NM50	045	337005	N 1950	LANE	LEA	NM10	025	400725	OA 1955
HUGGINS DRAW	CHAVES	NM10	005	017746	N 2003	LANE EAST	LEA	NM10	025	014113	OA 1989
HUMBLE CITY	LEA	NM10	025	338452	ONA 1972	LANE SE	LEA	NM10	025	016123	O 1992
HUMBLE CITY SOUTH	LEA	NM10	025	005531	OA 1982	LANE SOUTH	LEA	NM10	025	400911	O 1962
HUMBLE CITY SW	LEA	NM10	025	016198	OA 1990	LANGLEY	LEA	NM10	025	401221	ONA 1978
HUME	LEA	NM10	025	338679	ONA 1956	LANGLIE MATTIX	LEA	NM10	025	401252	ONA 1929
HUME NORTH	LEA	NM10	025	012191	OA 1987	LARGO	RIO ARRIBA	NM50	039	402151	N 1955
HUME WEST	LEA	NM10	025	338741	OA 1962	LARGO	SAN JUAN	NM50	045	402151	N 1950
HUMPHREYS MILL	LEA	NM10	025	008724	ON 1982	LARGO EAST	RIO ARRIBA	NM50	039	402182	N 1950
ICE CANYON	RIO ARRIBA	NM50	039	012193	N 1998	LAS MILPAS	SANDOVAL	NM50	043	019046	N 1950
ILLINOIS CAMP	EDDY	NM10	015	344398	N 1977	LAZY J	LEA	NM10	025	405871	OA 1952
ILLINOIS CAMP EAST	EDDY	NM10	015	016665	O 1996	LAZY J NORTH	LEA	NM10	025	017405	N 2003
ILLINOIS CAMP NORTH	EDDY	NM10	015	002723	N 1980	LEA	LEA	NM10	025	406360	ONA 1934
IMPERIAL	LEA	NM10	025	344642	OA 1967	LEA LAKE	CHAVES	NM10	005	017491	N 2004
INBE	LEA	NM10	025	344766	OA 1962	LEA NE	LEA	NM10	025	000225	OA 1986
INBE EAST	LEA	NM10	025	344797	O 1967	LEA NORTH	LEA	NM10	025	019204	N 2007
INDIAN BASIN	EDDY	NM10	015	345014	ONA 1963	LEA SE	LEA	NM10	025	406453	ON 1968
INDIAN BASIN EAST	EDDY	NM10	015	016199	N 1996	LEA SOUTH	LEA	NM10	025	406484	OA 1964
INDIAN BASIN NORTH	EDDY	NM10	015	015700	N 2000	LEACO	LEA	NM10	025	406535	OA 1974
INDIAN BASIN NW	EDDY	NM10	015	345033	N 1975	LEAMEX	LEA	NM10	025	406794	OA 1956
INDIAN BASIN SE	EDDY	NM10	015	000873	N 1998	LEAMEX NORTH	LEA	NM10	025	016701	OA 2000
INDIAN BASIN SOUTH	EDDY	NM10	015	016120	N 1993	LEAMEX NW	LEA	NM10	025	016915	N 2001
INDIAN BASIN SW	EDDY	NM10	015	016119	N 1993	LEAMEX SOUTH	LEA	NM10	025	017748	OA 2004
INDIAN BASIN WEST	EDDY	NM10	015	345045	N 1963	LEAMEX WEST	LEA	NM10	025	017823	N 2004
INDIAN DRAW	EDDY	NM10	015	345243	ONA 1973	LEGG	LEA	NM10	025	408474	ON 1975
INDIAN DRAW EAST	EDDY	NM10	015	009099	O 1984	LEGG	SAN JUAN	NM50	045	408488	O 1977
INDIAN FLATS	EDDY	NM10	015	345258	ONA 1976	LEO	EDDY	NM10	015	410328	OA 1939
INDIAN FLATS SW	EDDY	NM10	015	345261	N 1979	LEO SOUTH	EDDY	NM10	015	410390	OA 1958
INDIAN FLATS WEST	EDDY	NM10	015	003626	N 1981	LEONARD SOUTH	LEA	NM10	025	410824	OA 1948
INDIAN LOAFER DRAW	EDDY	NM10	015	013875	N 1991	LEA	LEA	NM10	025	003639	N 1981
INGLE WELLS	EDDY	NM10	015	011976	OA 1988	LESLIE SPRING	CHAVES	NM10	005	411475	ON 1964
ISHEE LAKE	EDDY	NM10	015	019209	O 2007	LESLIE SPRING NW	CHAVES	NM10	005	017526	N 2003
ISLER	CHAVES	NM10	005	002995	N 1982	LESLIE SPRING SOUTH	CHAVES	NM10	005	016942	N 2001
JABALINA	LEA	NM10	025	005813	N 1982	LIGHTCAP	CHAVES	NM10	005	413793	ONA 1950
JABALINA SW	LEA	NM10	025	015805	ON 1987	LIGHTCAP WEST	CHAVES	NM10	005	007134	OA 1983
JACKSON	EDDY	NM10	015	353006	OA 1961	LINDA	CHAVES	NM10	005	414816	O 1963
JAHIE LAKE	EDDY	NM10	015	017449	N 2003	LINDRITH	RIO ARRIBA	NM50	039	415250	ONA 1949
JAL WEST	LEA	NM10	025	353843	ONA 1963	LINDRITH SOUTH	RIO ARRIBA	NM50	039	415260	ONA 1973
JALMAT	LEA	NM10	025	353905	ONA 1928	LINDRITH SOUTH	SANDOVAL	NM50	043	415260	OA 1985
JAMES RANCH	EDDY	NM10	015	012196	OA 1988	LINDRITH WEST	RIO ARRIBA	NM50	039	415265	OA 1972
JAMES RANCH EAST	EDDY	NM10	015	016666	OA 1999	LINDRITH WEST	SANDOVAL	NM50	043	415265	OA 1972
JASIS CANYON	SAN JUAN	NM50	045	355315	N 1977	LITTLE AAA TANK	EDDY	NM10	015	018946	N 2006
JENKINS	LEA	NM10	025	357401	ONA 1959	LITTLE BOY CANYON	EDDY	NM10	015	417930	N 1975
JENKINS NE	LEA	NM10	025	014106	O 1986	LITTLE LUCKY LAKE	CHAVES	NM10	005	418939	ONA 1958
JENKINS NW	LEA	NM10	025	014107	OA 1990	LITTMAN	LEA	NM10	025	420117	OA 1951
JENKINS SOUTH	LEA	NM10	025	007113	N 2005	LIVINGSTON RIDGE	EDDY	NM10	015	003727	ONA 1982
JENNINGS	LEA	NM10	025	357618	O 1956	LIVINGSTON RIDGE EAST	LEA	NM10	025	014674	O 1992
JENNINGS SPRINGS	EDDY	NM10	015	016667	N 1992	LIVINGSTON RIDGE NE	EDDY	NM10	015	015138	N 1994
JEWETT VALLEY	SAN JUAN	NM50	045	358972	OA 1972	LIVINGSTON RIDGE SE	LEA	NM10	025	016124	O 1994
JOHNSON DRAW	LEA	NM10	025	007115	O 1983	LIVINGSTON RIDGE SOUTH	EDDY	NM10	015	016085	O 1994
JOHNSON RANCH	LEA	NM10	025	007116	N 1982	LLANO	LEA	NM10	025	421032	O 1966
JOHNSON RANCH NORTH	LEA	NM10	025	000170	N 1996	LLOYD'S CANYON	CHAVES	NM10	005	017819	O 2004
JOHNSON RANCH WEST	LEA	NM10	025	016668	N 1998	LOAFER DRAW	EDDY	NM10	015	421249	N 1977
JONES	LEA	NM10	025	363037	N 1998	LOAFER DRAW SE	EDDY	NM10	015	015714	N 2001
JONES TANK	CHAVES	NM10	005	018479	OA 2005	LOCO HILLS	EDDY	NM10	015	422071	ONA 1939
JUBILEE	CHAVES	NM10	005	365278	N 1979	LOCO HILLS EAST	EDDY	NM10	015	011193	OA 1986
JUBILEE	EDDY	NM10	015	365278	N 1979	LOCO HILLS NE	EDDY	NM10	015	019210	O 2006
JUSTIS	LEA	NM10	025	366859	ONA 1944	LOCO HILLS NW	EDDY	NM10	015	016150	O 2001
JUSTIS CENTRAL	LEA	NM10	025	000173	O 1996	LOCO HILLS SOUTH	EDDY	NM10	015	422102	ON 1958
JUSTIS MIDDLE	LEA	NM10	025	016669	N 1995	LOGAN DRAW	EDDY	NM10	015	422784	ONA 1947
JUSTIS NORTH	LEA	NM10	025	366890	OA 1961	LOGAN DRAW NW	EDDY	NM10	015	000769	O 1998
JUSTIS SE	LEA	NM10	025	018839	O 2005	LOGAN DRAW SE	EDDY	NM10	015	008755	N 1999
KEMNITZ	LEA	NM10	025	373642	ONA 1956	LOGAN DRAW WEST	EDDY	NM10	015	016125	N 1999
KEMNITZ SOUTH	LEA	NM10	025	373673	ONA 1965	LONE	CHAVES	NM10	005	424148	OA 1953
KEMNITZ WEST	LEA	NM10	025	373704	OA 1963	LONE PINE	MCKINLEY	NM50	031	424675	ONA 1970
KENNEDY FARMS	EDDY	NM10	015	374817	N 1974	LONE RANGER	LEA	NM10	025	016126	O 1992
KEYES	EDDY	NM10	015	377052	N 1974	LONE TREE DRAW	EDDY	NM10	015	017117	O 2002
KIFFEN	SAN JUAN	NM50	045	378331	N 1978	LONE WOLF	CHAVES	NM10	005	425068	N 1979
KIMBETO WASH	SAN JUAN	NM50	045	016670	OA 1994	LONE WOLF SOUTH	CHAVES	NM10	005	016127	O 1991
KING	LEA	NM10	025	379308	ONA 1951	LONE WOLF SW	CHAVES	NM10	005	016128	O 1993
KING CAMP	CHAVES	NM10	005	379339	O 1959	LONE WOLFCAMP	CHAVES	NM10	005	016130	N 1993
KING CAMP NORTH	CHAVES	NM10	005	013388	OA 1989	LONESOME	CHAVES	NM10	005	425120	OA 1975
KING CAMP WEST	CHAVES	NM10	005	016671	O 1997	LONESOME SOUTH	CHAVES	NM10	005	425130	OA 1978
KING NORTH	LEA	NM10	025	379556	OA 1982	LONG ARROYO	CHAVES	NM10	005	015803	O 1993
KING SOUTH	LEA	NM10	025	007123	OA 1983	LONG ARROYO NE	CHAVES	NM10	005	015809	O 1996
KING WEST	LEA	NM10	025	379649	OA 1968	LONG DRAW	EDDY	NM10	015	018478	OA 2005
KLEIN RANCH	LEA	NM10	025	008515	ON 1999	LOS MEDANOS	EDDY	NM10	015	427868	ONA 1958
KNICKERBOCKER BUTTES	SAN JUAN	NM50	045	383366	OA 1977	LOS MEDANOS NORTH	EDDY	NM10	015	016200	N 1996
KNOWLES	LEA	NM10	025	383951	OA 1949	LOS MEDANOS SOUTH	EDDY	NM10	015	016674	OA 1994
KNOWLES NORTH	LEA	NM10	025	012208	OA 1987	LOS PINOS NORTH	SAN JUAN	NM50	045	428023	N 1953
KNOWLES SE	LEA	NM10	025	010110	OA 1985	LOS PINOS SOUTH	SAN JUAN	NM50	045	428054	N 1953
KNOWLES SOUTH	LEA	NM10	025	384044	OA 1954	LOST LAKE	CHAVES	NM10	005	428364	ON 1979
KNOWLES WEST	LEA	NM10	025	384075	OA 1975	LOST TANK	EDDY	NM10	015	013892	O 1991
KUTZ	SAN JUAN	NM50	045	388974	ONA 1955	LOST TANK	LEA	NM10	025	013892	O 1991
KUTZ CANYON	SAN JUAN	NM50	045	389005	N 1927	LOST TANK WEST	EDDY	NM10	015	000176	O 1996
KUTZ CANYON SOUTH	SAN JUAN	NM50	045	389036	N 1950	LOVING	EDDY	NM10	015	430534	O 1958
KUTZ NORTH	SAN JUAN	NM50	045	016122	N 1993	LOVING EAST	EDDY	NM10	015	011791	OA 1987
KUTZ SOUTH	SAN JUAN	NM50	045	000676	OA 1998	LOVING NORTH	EDDY	NM10	015	430543	N 1979
KUTZ WEST	SAN JUAN	NM50	045	389098	N 1950	LOVING SE	EDDY	NM10	015	000441	N 1984
L E RANCH	CHAVES	NM10	005	390185	O 1963	LOVING SOUTH	EDDY	NM10	015	009104	OA 1984
LA HUERTA	EDDY	NM10	015	391487	ONA 1974	LOVINGTON	LEA	NM10	025	430565	ONA 1938
LA JARA CANYON	RIO ARRIBA	NM50	039	016446	N 1992	LOVINGTON EAST	LEA	NM10	025	430596	O 1951
LA PLATA	SAN JUAN	NM50	045	391952	OA 1949	LOVINGTON NE	LEA	NM10	025	430627	OA 1969
LA PLATA SOUTH	SAN JUAN	NM50	045	391983	O 1950	LOVINGTON NORTH	LEA	NM10	025	011195	ONA 1986
LA RICA	LEA	NM10	025	392262	ONA 1970	LOVINGTON SW	LEA	NM10	025	008885	O 1999
LA RICA EAST	LEA	NM10	025	003635	N 1980	LOVINGTON WEST	LEA	NM10	025	430658	OA 1944
LA RICA WEST	LEA	NM10	025	003637	N 1981	LOWE RANCH	LEA	NM10	025	430782	N 1985
LA VENTANA	RIO ARRIBA	NM50	039	392882	N 1956	LUCKY LAKE	CHAVES	NM10	005	432589	

# NEW MEXICO

Field Name	County Name	State Sub	Co Code	Field Code	Field Disc Type Year	Field Name	County Name	State Sub	Co Code	Field Code	Field Disc Type Year
LUSK NE	LEA	NM10	025	003646	ON 1981	NAGEEZI	SAN JUAN	NM50	045	003661	OA 1977
LUSK NORTH	LEA	NM10	025	434427	ONA 1965	NASH	EDDY	NM10	015	498859	N 1975
LUSK NW	LEA	NM10	025	434430	N 1977	NASH DRAW	EDDY	NM10	015	498966	ONA 1975
LUSK SE	LEA	NM10	025	016675	N 1995	NASH DRAW SW	EDDY	NM10	015	016982	OA 2001
LUSK SOUTH	EDDY	NM10	015	434449	O 1957	NAVAJO CITY	SAN JUAN	NM50	045	499670	N 1978
LUSK SOUTH	LEA	NM10	025	434449	O 1957	NENAHNEZAD	SAN JUAN	NM50	045	502301	ON 1972
LUSK WEST	EDDY	NM10	015	434480	ONA 1941	NEW HOPE	ROOSEVELT	NM10	041	504184	O 1951
LYBROOK	RIO ARRIBA	NM50	039	435372	OA 1957	NEW HOPE EAST	ROOSEVELT	NM10	041	504215	N 1970
LYBROOK	SAN JUAN	NM50	045	435372	OA 1962	NEWMILL	CHAVES	NM10	005	506515	N 1965
LYBROOK	SANDOVAL	NM50	043	435372	OA 1957	NEWMILL NORTH	CHAVES	NM10	005	013907	N 1991
LYNCH	LEA	NM10	025	435775	ONA 1929	NEWMILL SOUTH	CHAVES	NM10	005	506520	N 1976
LYNCH MIDDLE	LEA	NM10	025	435837	OA 1957	NIMENIM RIDGE	EDDY	NM10	015	003360	N 1982
LYNCH WEST	LEA	NM10	025	005628	ONA 1981	NOBIEN	LEA	NM10	025	014577	N 1990
MADERA	LEA	NM10	025	003648	N 1981	NONOMBRE	LEA	NM10	025	510851	ONA 1965
MAGRUDER	EDDY	NM10	015	441147	ON 1953	NONOMBRE NORTH	LEA	NM10	025	014123	O 1991
MAGRUDER WEST	EDDY	NM10	015	016133	N	NORTH HACKBERRY DRAW	EDDY	NM10	015	018650	N 2005
MALAGA	EDDY	NM10	015	441736	ONA 1951	NOSE ROCK	MCKINLEY	NM50	031	012241	O 1987
MALAGA EAST	EDDY	NM10	015	016134	O	OASIS	CHAVES	NM10	005	518386	N 1975
MALAGA NORTH	EDDY	NM10	015	441767	OA 1954	OIL CENTER	LEA	NM10	025	520782	ONA 1962
MALAGA WEST	EDDY	NM10	015	441798	ON 1952	OJITO	RIO ARRIBA	NM50	039	521160	OA 1972
MALJAMAR	EDDY	NM10	015	442170	ONA 1926	OJITO NE	RIO ARRIBA	NM50	039	011216	OA 1986
MALJAMAR	LEA	NM10	025	442170	ONA 1926	OJO	SAN JUAN	NM50	045	521185	N 1967
MALJAMAR EAST	LEA	NM10	025	442201	O 1949	OJO CHISO	LEA	NM10	025	521190	N 1974
MALJAMAR NORTH	LEA	NM10	025	442232	O 1939	OJO CHISO SOUTH	LEA	NM10	025	017404	O 2003
MALJAMAR SOUTH	LEA	NM10	025	442263	OA 1943	OJO CHISO WEST	LEA	NM10	025	000179	N 1996
MALJAMAR WEST	LEA	NM10	025	000177	O 1997	OJO ENCINO	MCKINLEY	NM50	031	009630	O 1976
MANY GATES	CHAVES	NM10	005	445022	ONA 1967	OLD MILLMAN RANCH	EDDY	NM10	015	014163	OA 1991
MANY ROCKS	SAN JUAN	NM50	045	445084	OA 1962	OSUDO	LEA	NM10	025	530028	ONA 1964
MANY ROCKS NORTH	SAN JUAN	NM50	045	445115	OA 1963	OSUDO EAST	LEA	NM10	025	018845	O 2005
MANZANARES	SAN JUAN	NM50	045	009456	N 1983	OSUDO NORTH	LEA	NM10	025	530059	ONA 1965
MARCELINA	MCKINLEY	NM50	031	446215	OA 1977	OSUDO SOUTH	LEA	NM10	025	530090	N 1967
MARON CLIFFS	EDDY	NM10	015	448990	ON 1959	OSUDO SW	LEA	NM10	025	011306	N 1986
MARON CLIFFS SOUTH	EDDY	NM10	015	449000	N 1977	OSUDO WEST	LEA	NM10	025	530121	ONA 1969
MASON EAST	LEA	NM10	025	451377	OA 1961	OSWELL	SAN JUAN	NM50	045	530214	OA 1932
MASON NORTH	EDDY	NM10	015	451470	OA 1954	OTERO	RIO ARRIBA	NM50	039	530245	ONA 1954
MASON NORTH	LEA	NM10	025	451470	OA 1954	OTERO	SAN JUAN	NM50	045	530245	ONA 1954
MCCORMACK	LEA	NM10	025	458329	OA 1947	OTERO	SANDOVAL	NM50	043	530245	O 1956
MCCORMACK SOUTH	LEA	NM10	025	458360	OA 1967	OTIS	EDDY	NM10	015	530276	N 1976
MCDERMOTT	SAN JUAN	NM50	045	459166	N 1983	OTTERBACK RANCH	CHAVES	NM10	005	013507	N 1990
MCDERMOTT WASH	SAN JUAN	NM50	045	016676	N 1992	OUTPOST	EDDY	NM10	015	010145	OA 1985
MCDONALD	LEA	NM10	025	459197	ONA 1971	OWEN MESA	EDDY	NM10	015	010147	N 1983
MCDONALD WEST	LEA	NM10	025	007142	OA 1983	PADDOCK	LEA	NM10	025	534780	OA 1945
MCIVER RANCH	EDDY	NM10	015	008726	N 1983	PADDOCK NORTH	LEA	NM10	025	534811	ONA 1959
MCKINLEY	MCKINLEY	NM50	031	461429	N	PADDOCK SOUTH	LEA	NM10	025	534842	OA 1958
MCKITTRICK CANYON	EDDY	NM10	015	461650	N 1975	PADUCA	EDDY	NM10	015	535400	ON 1967
MCKITTRICK HILLS	EDDY	NM10	015	461657	N 1976	PADUCA	LEA	NM10	025	535400	ONA 1960
MCKITTRICK HILLS EAST	EDDY	NM10	015	016677	N 1997	PADUCA EAST	LEA	NM10	025	535431	OA 1967
MCKITTRICK HILLS NORTH	EDDY	NM10	015	008530	N 1998	PADUCA NORTH	LEA	NM10	025	535462	OA 1967
MCKITTRICK HILLS WEST	EDDY	NM10	015	016822	N 1994	PADUCA NW	EDDY	NM10	015	000180	N 1997
MCMILLAN	EDDY	NM10	015	462204	ON 1938	PADUCA SOUTH	EDDY	NM10	015	535469	N 1977
MCMILLAN EAST	EDDY	NM10	015	462235	O 1964	PADUCA SOUTH	LEA	NM10	025	535469	N 2001
MCMILLAN ESCARPMENT	EDDY	NM10	015	017534	N 2003	PAJARITO	SAN JUAN	NM50	045	536051	OA 1963
MCMILLAN NORTH	EDDY	NM10	015	462266	ON 1963	PALMA MESA	CHAVES	NM10	005	008727	N 1982
MCMILLAN SW	EDDY	NM10	015	016117	ON 2001	PALMA MESA SOUTH	CHAVES	NM10	005	007160	N 1983
MCMILLAN WEST	EDDY	NM10	015	462297	O 1961	PALMILLO	EDDY	NM10	015	537198	ONA 1925
MEADOWS	SAN JUAN	NM50	045	463979	OA 1972	PALMILLO DRAW	EDDY	NM10	015	013795	ON 1991
MEDIA	SANDOVAL	NM50	043	464878	OA 1954	PALMILLO EAST	EDDY	NM10	015	000224	OA 1986
MEDIA SW	SANDOVAL	NM50	043	464885	OA 1974	PALMILLO NORTH	EDDY	NM10	015	013725	O 1991
MEDICINE ROCK	LEA	NM10	025	465250	OA 1961	PALMILLO SW	EDDY	NM10	015	016680	OA 1995
MESA	EDDY	NM10	015	469559	ONA 1962	PALMILLO WEST	EDDY	NM10	015	003666	OA 1981
MESA	LEA	NM10	025	469559	ON 1962	PAPERS WASH	MCKINLEY	NM50	031	538854	OA 1977
MESA	SAN JUAN	NM50	045	469559	OA 1961	PARALLEL	EDDY	NM10	015	539368	OA 1953
MESA DIABLO	EDDY	NM10	015	017535	O 2003	PARKWAY	EDDY	NM10	015	540685	ONA 1971
MESA VERDE	EDDY	NM10	015	015804	O	PARKWAY NORTH	EDDY	NM10	015	013726	O 1990
MESA VERDE	LEA	NM10	025	015804	O 1993	PARKWAY SOUTH	EDDY	NM10	015	007161	OA 1983
MESCALERO	LEA	NM10	025	469652	OA 1952	PARKWAY WEST	EDDY	NM10	015	540692	N 1973
MESCALERO ESCARPE	LEA	NM10	025	009107	OA 1984	PARLAY	SANDOVAL	NM50	043	540701	OA 1971
MESCALERO NE	LEA	NM10	025	015587	O 1996	PAVO MESA	EDDY	NM10	015	007163	ON 1979
MESCALERO NORTH	LEA	NM10	025	469683	ONA 1956	PAWNEE	LEA	NM10	025	544421	ONA 1980
MESCALERO SANDS	CHAVES	NM10	005	009626	N 1978	PAWNEE WEST	LEA	NM10	025	016702	N 2000
MESCALERO WEST	LEA	NM10	025	469714	ON 1970	PCA	EDDY	NM10	015	534067	O 1939
MESQUITE	EDDY	NM10	015	469807	O 1968	PEARL	LEA	NM10	025	545964	ONA 1955
MIDDLE CANYON	SAN JUAN	NM50	045	471567	O 1969	PEARL EAST	LEA	NM10	025	545995	OA 1961
MIDWAY	LEA	NM10	025	472745	OA 1962	PEARL NORTH	LEA	NM10	025	546042	N 1975
MIDWAY EAST	LEA	NM10	025	472776	O 2005	PEARL SOUTH	LEA	NM10	025	011223	N 1985
MIDWAY SOUTH	LEA	NM10	025	472993	O	PEARL WEST	LEA	NM10	025	546088	OA 1959
MIDWAY WEST	LEA	NM10	025	473055	OA 1996	PEARSALL	LEA	NM10	025	546119	OA 1946
MIGUEL CREEK	MCKINLEY	NM50	031	473440	O 1974	PECOS	CHAVES	NM10	005	547266	O 1961
MIGUEL CREEK NORTH	MCKINLEY	NM50	031	009461	O 1983	PECOS	EDDY	NM10	015	547266	O 1961
MILEPOST	EDDY	NM10	015	473964	N 1980	PECOS RIVER	EDDY	NM10	015	547328	ON 1955
MILLER LAKE	CHAVES	NM10	005	012579	N 1988	PECOS SLOPE	CHAVES	NM10	005	547405	N 1982
MILLMAN	EDDY	NM10	015	475442	ONA 1951	PECOS SLOPE NORTH	CHAVES	NM10	005	012824	N 1989
MILLMAN EAST	EDDY	NM10	015	475473	OA 1954	PECOS SLOPE SOUTH	CHAVES	NM10	005	007165	N 1980
MILLMAN SOUTH	EDDY	NM10	015	475514	N 1977	PECOS SLOPE WEST	CHAVES	NM10	005	005294	N 1982
MILLMAN WEST	EDDY	NM10	015	011512	ONA 1959	PENASCO	EDDY	NM10	015	548878	OA 1960
MILNER LAKE	CHAVES	NM10	005	016943	N 2001	PENASCO DRAW	EDDY	NM10	015	548909	ONA 1962
MILNESAND	ROOSEVELT	NM10	041	475969	OA 1956	PENASCO DRAW EAST	EDDY	NM10	015	017760	OA 2002
MILNESAND EAST	ROOSEVELT	NM10	041	476000	O 1958	PENASCO DRAW NORTH	EDDY	NM10	015	000181	N 1993
MILNESAND WEST	ROOSEVELT	NM10	041	476031	OA 1968	PENASCO DRAW WEST	EDDY	NM10	015	018942	N 2006
MONUMENT	LEA	NM10	025	483046	ONA 1935	PENLON	EDDY	NM10	015	549302	ONA 1977
MONUMENT DRAW	LEA	NM10	025	483108	O 1962	PENLON EAST	EDDY	NM10	015	016681	N 1994
MONUMENT EAST	LEA	NM10	025	005650	O 1982	PENROSE	LEA	NM10	025	549925	OA 1958
MONUMENT NE	LEA	NM10	025	483170	O 1959	PENROSE SKELLY	LEA	NM10	025	549963	ONA 1936
MONUMENT NORTH	LEA	NM10	025	483175	OA 1977	PETERSON	ROOSEVELT	NM10	041	552319	ONA 1971
MONUMENT NW	LEA	NM10	025	015864	O 2003	PETERSON NORTH	ROOSEVELT	NM10	041	552350	OA 1980
MONUMENT SE	LEA	NM10	025	000178	O 1997	PETERSON SOUTH	ROOSEVELT	NM10	041	552362	ONA 1972
MONUMENT WEST	LEA	NM10	025	015409	N 1999	PHANTOM DRAW	EDDY	NM10	015	535328	N 1976
MOORE	LEA	NM10	025	483635	ONA 1952	PIERCE CROSSING	EDDY	NM10	015	012606	OA 1988
MORA	MORA	NM10	033	016138	N	PIERCE CROSSING EAST	EDDY	NM10	015	000182	OA 1994
MORIAH	CHAVES	NM10	005	003654	N 1981	PIERCE CROSSING NORTH	EDDY	NM10	015	016141	O
MORTON	LEA	NM10	025	486611	ONA 1964	PIERCE CROSSING NW	EDDY	NM10	015	016682	N 1997
MORTON EAST	LEA	NM10	025	486642	OA 1969	PIERCE CROSSING SOUTH	EDDY	NM10	015	016683	O 1996
MORTON NORTH	LEA	NM10	025	486673	ONA 1967	PIERRE MESA	SAN JUAN	NM50	045	016447	O 1994
MORTON SOUTH	LEA	NM10	025	017403	O 2002	PINE LAKE	RIO ARRIBA	NM50	039	556853	O 1956
MOSLEY CANYON	EDDY	NM10	015	003755	N 1982	PINE LODGE	CHAVES	NM10	005	556884	N 1991
MT NEBO	SAN JUAN	NM50	045	491014	N 1973	PINON	SAN JUAN	NM50	045	557790	ONA 1966
MUNOZ CANYON	RIO ARRIBA	NM50	039	000803	N 1998	PINON NORTH	SAN JUAN	NM50	045	557796	N 1972
NADINE	LEA	NM10	025	497805	ONA 1950	PITCFORK RANCH	LEA	NM10	025	003359	ONA 1982
NADINE EAST	LEA	NM10	025	013035	OA 1988	PITCFORK RANCH SOUTH	LEA	NM10	025	009473	N 1983
NADINE NE	LEA	NM10	025	017749	OA 2004</						

Field Name	County Name	State Sub	Co Code	Field Code	Field Disc Type Year	Field Name	County Name	State Sub	Co Code	Field Code	Field Disc Type Year
POKER LAKE NORTH	EDDY	NM10	015	014877	O 1992	RUSTY	SANDOVAL	NM50	043	620539	ONA 1975
POKER LAKE NW	EDDY	NM10	015	016142	O	S R R	LEA	NM10	025	622736	ONA 1955
POKER LAKE SOUTH	EDDY	NM10	015	007448	ON 1983	SAGE DRAW	EDDY	NM10	015	009325	N 1980
POKER LAKE SW	EDDY	NM10	015	015155	OA 1994	SAGE DRAW EAST	EDDY	NM10	015	007241	N 1994
POLLOCK	LEA	NM10	025	005308	O 1982	SALADAR	EDDY	NM10	015	624937	ON 1956
POLLOCK NE	LEA	NM10	025	016143	O	SALADO DRAW	LEA	NM10	025	624968	OA 1962
POT MESA	MCKINLEY	NM50	031	012256	OA 1987	SALADO DRAW NE	LEA	NM10	025	009122	OA 1984
POTTER	SAN JUAN	NM50	045	568541	OA 1988	SALT CREEK	SAN JUAN	NM50	045	626270	O 1958
POTWIN	SAN JUAN	NM50	045	568882	N 1977	SALT DRAW	EDDY	NM10	015	008728	N 1983
POW	EDDY	NM10	015	598690	N 1977	SALT DRAW WEST	EDDY	NM10	015	017488	N 2004
POWER	EDDY	NM10	015	569564	OA 1970	SALT LAKE	LEA	NM10	025	626735	OA 1941
PRAIRIE	ROOSEVELT	NM10	041	570107	O 1959	SALT LAKE SOUTH	LEA	NM10	025	626766	N 1958
PRAIRIE EAST	ROOSEVELT	NM10	041	570541	O 1961	SALT LAKE WEST	LEA	NM10	025	014282	N 2004
PRAIRIE SOUTH	ROOSEVELT	NM10	041	571006	ONA 1960	SAMS RANCH	CHAVES	NM10	005	627696	ON 1963
PRONGHORN	LEA	NM10	025	573439	N 1981	SAN ISIDRO	SANDOVAL	NM50	043	011249	OA 1986
PRONGHORN EAST	LEA	NM10	025	018949	N 2005	SAN JUAN	SAN JUAN	NM50	045	003683	ON 1955
PSUEDO FRUITLAND COAL MINE	SAN JUAN	NM50	045	019104	N 2003	SAN LORENZO	EDDY	NM10	015	010167	OA 1985
PUERTO CHIQUITO EAST	RIO ARRIBA	NM50	039	574517	OA 1960	SAN LORENZO NORTH	EDDY	NM10	015	016146	O
PUERTO CHIQUITO WEST	RIO ARRIBA	NM50	039	574548	O 1960	SAN LUIS	SANDOVAL	NM50	043	628750	OA 1959
PUMP MESA	SAN JUAN	NM50	045	574750	N 1972	SAN LUIS SOUTH	SANDOVAL	NM50	043	628781	O 1953
QUAHADA RIDGE	EDDY	NM10	015	578678	ONA 1954	SAN MIGUEL	LEA	NM10	025	628874	O 1959
QUAHADA RIDGE SE	EDDY	NM10	015	015807	O 1993	SAN MIGUEL NORTH	LEA	NM10	025	010168	OA 1971
QUAHADA RIDGE SW	EDDY	NM10	015	003731	N 1981	SAN SIMON	LEA	NM10	025	629277	OA 1943
QUAIL	LEA	NM10	025	578709	OA 1967	SAN SIMON NE	LEA	NM10	025	016688	O 1997
QUAIL RIDGE	LEA	NM10	025	578740	ONA 1961	SAN SIMON NORTH	LEA	NM10	025	629308	OA 1957
QUAIL RIDGE NORTH	LEA	NM10	025	578771	ON 1961	SAN SIMON SE	LEA	NM10	025	016847	N 2001
QUAIL RIDGE SOUTH	LEA	NM10	025	578802	ONA 1970	SAN SIMON SINK	LEA	NM10	025	016147	N
QUERECHO PLAINS	LEA	NM10	025	579639	OA 1957	SAN SIMON SOUTH	LEA	NM10	025	016689	O 1997
QUERECHO PLAINS EAST	LEA	NM10	025	579670	N 1970	SAN SIMON SW	LEA	NM10	025	017763	N 2001
QUERECHO PLAINS NORTH	LEA	NM10	025	579667	ONA 1991	SAN SIMON WEST	LEA	NM10	025	016690	OA 1995
RABBIT FLATS	CHAVES	NM10	005	007172	ON 1980	SAN YSIDRO GSF	SANDOVAL	NM50	043	011577	
RACE TRACK	CHAVES	NM10	005	582407	OA 1964	SAND DRAW	CHAVES	NM10	005	017820	N 2004
RACE TRACK EAST	CHAVES	NM10	005	017450	O 2003	SAND DUNES	EDDY	NM10	015	629897	ONA 1970
RACE TRACK SE	CHAVEZ	NM10	005	015505	O 1998	SAND DUNES	LEA	NM10	025	629897	ONA 1970
RAILROAD MOUNTAIN	CHAVES	NM10	005	003675	ONA 1978	SAND DUNES EAST	LEA	NM10	025	014706	N 1993
RANGER LAKE	LEA	NM10	025	586406	OA 1956	SAND DUNES NORTH	EDDY	NM10	015	012275	N 1987
RANGER LAKE EAST	LEA	NM10	025	586418	ON 1972	SAND DUNES SOUTH	EDDY	NM10	015	629902	ONA 1972
RANGER LAKE NORTH	LEA	NM10	025	017750	N 2004	SAND DUNES SOUTH	LEA	NM10	025	629902	ONA 1972
RANGER LAKE SOUTH	LEA	NM10	025	017408	N 2003	SAND DUNES WEST	EDDY	NM10	015	629906	ON 1970
RANGER LAKE SW	LEA	NM10	025	019072	N 2006	SAND HILLS	LEA	NM10	025	630052	OA 1952
RANGER LAKE WEST	LEA	NM10	025	586437	N 1966	SAND POINT	EDDY	NM10	015	630320	N 1980
RATTLESNAKE	SAN JUAN	NM50	045	587274	OA 1924	SAND RANCH	CHAVES	NM10	005	630347	N 1980
RATTLESNAKE FLAT	LEA	NM10	025	014588	O 1992	SAND RANCH SOUTH	CHAVES	NM10	005	630354	N 1978
RATTLESNAKE WELL	EDDY	NM10	015	017348	N 2000	SAND SPRINGS	LEA	NM10	025	630424	ON 1957
RED BLUFF	EDDY	NM10	015	590026	ONA 1982	SAND TANK	EDDY	NM10	015	630486	ON 1964
RED HILLS	EDDY	NM10	015	590987	O 1956	SANDHILLS	LEA	NM10	025	016148	O
RED HILLS	LEA	NM10	025	590987	ON 1956	SANDOVAL	SANDOVAL	NM50	043	630920	N
RED HILLS EAST	LEA	NM10	025	017751	N 2004	SANMAL	LEA	NM10	025	632160	OA 1955
RED HILLS NORTH	LEA	NM10	025	016686	O 1995	SANMAL NORTH	LEA	NM10	025	632169	OA 1976
RED HILLS NW	LEA	NM10	025	009478	N 1983	SANMAL WEST	LEA	NM10	025	015092	O 1994
RED HILLS SOUTH	LEA	NM10	025	007174	N 1983	SANTO NINO	EDDY	NM10	015	633276	OA 1951
RED HILLS WEST	LEA	NM10	025	005320	ONA 1982	SAUNDERS	LEA	NM10	025	635415	ONA 1950
RED LAKE	EDDY	NM10	015	591111	ONA 1924	SAUNDERS EAST	LEA	NM10	025	635446	OA 1962
RED LAKE EAST	EDDY	NM10	015	591142	O 1958	SAUNDERS NORTH	LEA	NM10	025	635477	O 1951
RED LAKE NE	EDDY	NM10	015	000668	OA 1997	SAUNDERS SOUTH	LEA	NM10	025	635508	OA 1951
RED LAKE NW	EDDY	NM10	015	016944	O 2001	SAUNDERS SW	LEA	NM10	025	017825	O 2004
RED LAKE RIDGE	CHAVES	NM10	005	011564	ON 1983	SAWYER	LEA	NM10	025	636097	ONA 1947
RED LAKE SHORES	EDDY	NM10	015	016936	O 2001	SAWYER NORTH	ROOSEVELT	NM10	041	636128	O 1964
RED LAKE SOUTH	EDDY	NM10	015	591204	O 1964	SAWYER SOUTH	LEA	NM10	025	636159	O 1958
RED MOUNTAIN	MCKINLEY	NM50	031	591607	O 1934	SAWYER WEST	LEA	NM10	025	636190	ON 1969
RED SPRING	CHAVES	NM10	005	016937	N 2000	SCANLON	EDDY	NM10	015	636818	ONA 1966
RED SPRING SW	CHAVES	NM10	005	017527	N 2003	SCANLON DRAW	EDDY	NM10	015	636849	O 1961
RED TANK	EDDY	NM10	015	592103	N 1973	SCANLON DRAW WEST	EDDY	NM10	015	013519	O 1990
RED TANK	LEA	NM10	025	592103	ON 1973	SCANLON EAST	EDDY	NM10	015	002243	O 1996
RED TANK DRAW	EDDY	NM10	015	012882	ON 1986	SCARBOROUGH	LEA	NM10	025	636880	O 1965
RED TANK EAST	LEA	NM10	025	592107	ONA 1977	SCARBOROUGH WEST	LEA	NM10	025	636918	
RED TANK SOUTH	LEA	NM10	025	016145	ON 1992	SCHARB	LEA	NM10	025	637190	OA 1960
RED TANK WEST	LEA	NM10	025	015328	O 1992	SCHARB EAST	LEA	NM10	025	016692	ONA 1997
REEVES	LEA	NM10	025	593808	OA 1954	SCHARB SE	LEA	NM10	025	007191	O 1983
REEVES NORTH	LEA	NM10	025	593847	N 1977	SCOGGIN DRAW	EDDY	NM10	015	639900	N 1972
REEVES NW	LEA	NM10	025	017813	O 2004	SEDRO CANYON	SAN JUAN	NM50	045	642421	N 1977
REEVES SOUTH	LEA	NM10	025	018951	O 2005	SEGRETT DRAW	EDDY	NM10	015	017492	O 2004
REEVES WEST	LEA	NM10	025	005321	N 1981	SERPENTINE BEND	EDDY	NM10	015	013801	N 1991
REGINA	RIO ARRIBA	NM50	039	594319	OA 1981	SEVEN LAKES	MCKINLEY	NM50	031	645196	O 1963
REMUDA	EDDY	NM10	015	595668	ONA 1960	SEVEN RIVERS	EDDY	NM10	015	645351	OA 1982
REMUDA BASIN	EDDY	NM10	015	017448	N 2003	SEVEN RIVERS HILLS	EDDY	NM10	015	645382	N 1963
REVELATION	EDDY	NM10	015	597001	ONA 1969	SEVEN RIVERS HILLS EAST	EDDY	NM10	015	016151	N 2002
REVELATION SE	EDDY	NM10	015	008532	N 1997	SEVEN RIVERS HILLS NORTH	EDDY	NM10	015	017451	ON 2003
RHODES	LEA	NM10	025	597885	ONA 1927	SEVEN RIVERS MIDDLE	EDDY	NM10	015	013416	ON 1989
RICHARD KNOB	EDDY	NM10	015	599168	N 1977	SEVEN RIVERS NORTH	EDDY	NM10	015	017489	ON 2004
RIO PENASCO	EDDY	NM10	015	016938	N 2001	SHEEP DRAW	EDDY	NM10	015	649287	N 1975
RIO PUERCO	SANDOVAL	NM50	043	009118	OA 1982	SHEEP DRAW NE	EDDY	NM10	015	016693	N 1998
RIVERSIDE	EDDY	NM10	015	603992	ON 1964	SHINNERY	LEA	NM10	025	652484	OA 1973
ROBERTS	LEA	NM10	025	605861	OA 1943	SHIPP	LEA	NM10	025	009933	OA 1985
ROBERTS WEST	LEA	NM10	025	605985	O 1945	SHIPROCK	SAN JUAN	NM50	045	652590	O 1959
ROBINA DRAW	EDDY	NM10	015	606274	ONA 1976	SHIPROCK NORTH	SAN JUAN	NM50	045	652621	ON 1966
ROCK LAKE	LEA	NM10	025	608143	ONA 1975	SHOE BAR	LEA	NM10	025	653179	ONA 1953
ROCK LAKE NORTH	LEA	NM10	025	005328	ONA 1982	SHOE BAR EAST	LEA	NM10	025	653210	OA 1968
ROCK LAKE SE	LEA	NM10	025	017824	O 2004	SHOE BAR NE	LEA	NM10	025	000183	ON 1996
ROCK LAKE SOUTH	LEA	NM10	025	012264	OA 1987	SHOE BAR NORTH	LEA	NM10	025	653241	ONA 1956
ROCK SCHOOLHOUSE	CHAVES	NM10	005	016945	N 2000	SHOE BAR NW	LEA	NM10	025	009639	OA 1982
ROCK SPUR	EDDY	NM10	015	000244	ON 1983	SHOE BAR SOUTH	LEA	NM10	025	653253	ONA 1978
ROCK TANK	EDDY	NM10	015	608341	N 1968	SHOE BAR WEST	LEA	NM10	025	017402	O 2003
ROCK TANK SOUTH	EDDY	NM10	015	608357	N 1977	SHOE BAR SE	LEA	NM10	025	018685	O 2004
ROCKY ARROYO	EDDY	NM10	015	609225	N 1972	SHUGART	EDDY	NM10	015	654481	ONA 1937
ROCKY ARROYO EAST	EDDY	NM10	015	017487	N 2004	SHUGART EAST	EDDY	NM10	015	654485	OA 1986
ROCKY ARROYO NE	EDDY	NM10	015	018846	N 2006	SHUGART EAST	LEA	NM10	025	654485	OA 1986</

# NEW MEXICO

Field Name	County Name	State Sub	Co Code	Field Code	Field Disc Type Year	Field Name	County Name	State Sub	Co Code	Field Code	Field Disc Type Year
SKAGGS NORTH	LEA	NM10	025	658953	O 1991	TURKEY TRACK NORTH	EDDY	NM10	015	721751	ONA 1977
SKAGGS NW	LEA	NM10	025	000185	O 1997	TURKEY TRACK WEST	EDDY	NM10	015	721772	O 1951
SKAGGS SOUTH	LEA	NM10	025	009640	OA 1985	TV	CHAVES	NM10	005	695171	N 1960
SLEEPER	RIO ARRIBA	NM50	039	660627	OA 1972	TWIN LAKE	CHAVES	NM10	005	002289	OA 1950
SLICK ROCK	SAN JUAN	NM50	045	661092	OA 1966	TWIN LAKE NORTH	CHAVES	NM10	005	016697	N 1992
SNAKE EYES	SAN JUAN	NM50	045	663727	ON 1972	TWIN LAKE SW	CHAVES	NM10	005	016823	O 1996
SOAPBERRY DRAW	EDDY	NM10	015	016149	N 1991	TWIN MILLS	EDDY	NM10	015	723702	N 1975
SOMBRERO	LEA	NM10	025	665246	ON 1957	TWIN MOUNDS	SAN JUAN	NM50	045	723764	N 1954
SOMBRERO WEST	LEA	NM10	025	665258	N 1972	U S	EDDY	NM10	015	725920	O 1953
SOWELL	LEA	NM10	025	007202	O 1982	UTE DOME	SAN JUAN	NM50	045	730301	N 1921
SPENCER	LEA	NM10	025	669028	OA 1956	VACA DRAW	LEA	NM10	025	731600	N 1981
SPRINGER BASIN	CHAVES	NM10	005	671525	N 1981	VACUUM	LEA	NM10	025	731705	ONA 1929
SPRINGS	LEA	NM10	025	000210	OA 1981	VACUUM EAST	LEA	NM10	025	731736	OA 1961
SPRINGS	ROOSEVELT	NM10	041	000210	N 1967	VACUUM MIDDLE	LEA	NM10	025	731767	OA 1963
SPRINGS NE	EDDY	NM10	015	000775	N 1998	VACUUM NE	LEA	NM10	025	731798	OA 1967
SQUARE LAKE	EDDY	NM10	015	672500	ONA 1941	VACUUM NORTH	LEA	NM10	025	731829	ONA 1963
SQUARE LAKE NORTH	EDDY	NM10	015	672531	OA 1959	VACUUM NW	LEA	NM10	025	731860	OA 1968
SQUYRES	ROOSEVELT	NM10	041	672748	O 1961	VACUUM SOUTH	LEA	NM10	025	731891	ONA 1958
STALLION	LEA	NM10	025	675709	OA 1986	VACUUM SW	LEA	NM10	025	013094	OA 1987
STALLION EAST	LEA	NM10	025	015420	O 1996	VACUUM WEST	LEA	NM10	025	007999	ONA 1982
STAPLE CANYON RIM	EDDY	NM10	015	016983	N 2001	VADA	LEA	NM10	025	731922	OA 1954
STAR	MCKINLEY	NM50	031	676701	OA 1979	VADA	ROOSEVELT	NM10	041	731922	OA 1954
STARR LAKE	MCKINLEY	NM50	031	677228	O 1958	VAN BREMMER CANYON	COLFAX	NM10	007	003802	N 2000
STATILINE	LEA	NM10	025	677662	OA 1965	VANDAGRIFF	EDDY	NM10	015	733813	N 1937
STEPHENSON	RIO ARRIBA	NM50	039	679770	O 1952	VANDAGRIFF KEYES	EDDY	NM10	015	733844	N 1937
STINGRAY	ROOSEVELT	NM10	041	003694	O 1980	VENADO	SAN DOVAL	NM50	043	735728	OA 1972
STINKING DRAW	EDDY	NM10	015	017892	N 2004	VERDE	SAN JUAN	NM50	045	736100	OA 1955
STONEY BUTTE	SAN JUAN	NM50	045	682467	O 1950	VEST RANCH	SAN JUAN	NM10	005	736999	OA 1971
STRAIGHT CANYON	SAN JUAN	NM50	045	683381	N 1977	VEST RANCH EAST	CHAVES	NM10	005	737003	N 1978
STRYCHNINE	EDDY	NM10	015	016939	N 2001	WAGON MOUND	MORA	NM10	033	744313	N 1976
STUBBLEFIELD CNYN RATON	COLFAX	NM10	007	016694	N 1999	WALKER DOME	MCKINLEY	NM50	031	745869	O 1956
SUBLE	CHAVES	NM10	005	686373	O 1970	WALNUT CANYON	EDDY	NM10	015	018945	N 2006
SULIMAR	CHAVES	NM10	005	687241	O 1968	WALNUT CREEK	CHAVES	NM10	005	746830	N 2006
SULPHATE DRAW	EDDY	NM10	015	687458	ONA 1963	WALTERS LAKE	EDDY	NM10	015	012865	ON 1989
SULPHATE DRAW SW	EDDY	NM10	015	011865	OA 1987	WANTZ	LEA	NM10	025	748442	OA 1949
SULPHATE SW	EDDY	NM10	015	687466	O 1977	WANTZ NW	LEA	NM10	025	017609	O 2003
TABLE MESA	SAN JUAN	NM50	045	695450	ONA 1925	WANTZ WEST	LEA	NM10	025	016698	OA 1999
TALCO	LEA	NM10	025	696380	N 1981	WARREN	LEA	NM10	025	749527	ONA 1948
TAMANO	EDDY	NM10	015	696876	OA 1964	WARREN EAST	LEA	NM10	025	749589	OA 1965
TAMANO	LEA	NM10	025	696876	OA 1964	WARREN NORTH	LEA	NM10	025	749620	O 1952
TAMANO EAST	LEA	NM10	025	017752	OA 2004	WARREN WEST	LEA	NM10	025	749651	O 1971
TANNEYHILL	ROOSEVELT	NM10	041	697354	ONA 1972	WASHINGTON RANCH	EDDY	NM10	015	750376	ONA 1972
TANNEYHILL EAST	ROOSEVELT	NM10	041	003695	OA 1981	WASHINGTON RANCH SOUTH	EDDY	NM10	015	008678	N 1999
TANNEYHILL SOUTH	ROOSEVELT	NM10	041	007981	N 1982	WATERFLOW SOUTH	SAN JUAN	NM50	045	751263	O 1964
TANSILL DAM	EDDY	NM10	015	014676	N 1992	WATERHOLE CORRAL	EDDY	NM10	015	018446	N 2005
TANSILL DAM EAST	EDDY	NM10	015	017684	N 2004	WATKINS	LEA	NM10	025	751728	OA 1945
TAPACITO	RIO ARRIBA	NM50	039	697434	ONA 1953	WAW	SAN JUAN	NM50	045	002964	N 1970
TATUM	LEA	NM10	025	698240	ONA 1957	WEIR	LEA	NM10	025	755906	OA 1946
TATUM SW	LEA	NM10	025	698302	O 1997	WEIR EAST	LEA	NM10	025	755937	OA 1962
TEAGUE	LEA	NM10	025	699279	ONA 1948	WELCH	EDDY	NM10	015	756216	ON 1956
TEAGUE MIDDLE	LEA	NM10	025	016695	OA 1996	WHITE CITY	EDDY	NM10	015	763827	N 1960
TEAGUE NORTH	LEA	NM10	025	699291	OA 1977	WHITE CITY SOUTH	EDDY	NM10	015	019073	N 2007
TEAGUE NW	LEA	NM10	025	014605	O 1992	WHITE RANCH	CHAVES	NM10	005	764695	ONA 1953
TEAGUE SOUTH	LEA	NM10	025	699297	OA 1990	WHITE RANCH EAST	CHAVES	NM10	005	008011	N 1983
TEAGUE SW	LEA	NM10	025	699304	N 1993	WHITE RANCH WEST	CHAVES	NM10	005	764726	OA 1959
TEAGUE WEST	LEA	NM10	025	699310	O 2003	WHITE WASH	SAN JUAN	NM50	045	764974	OA 1978
TEAS	LEA	NM10	025	699527	ONA 1929	WILD HORSE	RIO ARRIBA	NM50	039	768167	ONA 1969
TEAS EAST	LEA	NM10	025	699558	O 1996	WILLIAMS	LEA	NM10	025	769748	OA 1955
TEAS SE	LEA	NM10	025	016451	O 2000	WILLIAMS NORTH	LEA	NM10	025	769872	OA 1961
TEAS WEST	LEA	NM10	025	699620	O 1959	WILLOW	RIO ARRIBA	NM50	039	770611	N 1961
TECOLOTE PEAK	EDDY	NM10	015	699744	O 1959	WILLOW LAKE	EDDY	NM10	015	770926	ONA 1976
TERRY	LEA	NM10	025	702193	O 1952	WILLOW LAKE NORTH	EDDY	NM10	015	770957	O 1984
TERRY EAST	LEA	NM10	025	702224	OA 1971	WILLOW LAKE SE	EDDY	NM10	015	016095	O 1984
TEXLINE	LEA	NM10	025	703185	N 1962	WILLOW LAKE SW	EDDY	NM10	015	000732	O 1998
THREE MILE	EDDY	NM10	015	706456	O 1968	WILLOW LAKE WEST	EDDY	NM10	015	016153	O 1998
TOBAC	CHAVES	NM10	005	710216	OA 1964	WILLOW SPRING	CHAVES	NM10	005	017490	N 2004
TOBAC EAST	CHAVES	NM10	005	017029	N 2001	WILSON	LEA	NM10	025	771887	ONA 1928
TOBAC WEST	CHAVES	NM10	005	710247	OA 1967	WILSON SOUTH	LEA	NM10	025	772073	N 1964
TOCITO DOME	SAN JUAN	NM50	045	710557	OA 1964	WILSON WEST	LEA	NM10	025	772104	OA 1948
TOCITO DOME NORTH	SAN JUAN	NM50	045	710565	ONA 1972	WINCHESTER	EDDY	NM10	015	772538	ONA 1966
TODD	ROOSEVELT	NM10	041	710588	ONA 1963	WINCHESTER NORTH	EDDY	NM10	015	772607	ONA 1976
TODD NW	ROOSEVELT	NM10	041	710743	ONA 1971	WINCHESTER NW	EDDY	NM10	015	016448	O 2000
TODD WEST	ROOSEVELT	NM10	041	710805	O 1985	WINCHESTER WEST	EDDY	NM10	015	016699	OA 1998
TOM	SAN JUAN	NM50	045	711518	OA 1977	WINDMILL	CHAVES	NM10	005	772848	ON 1959
TOM TOM	CHAVES	NM10	005	712169	ONA 1967	WITTY SPRINGS	SAN JUAN	NM50	045	016700	N 1998
TOM TOM NORTH	CHAVES	NM10	005	003701	OA 1980	WOLF LAKE	CHAVES	NM10	005	776267	O 1983
TOMAHAWK	CHAVES	NM10	005	712231	OA 1966	WOLF LAKE SOUTH	CHAVES	NM10	005	012873	OA 1989
TOMAHAWK	ROOSEVELT	NM10	041	712231	OA 1966	WOOD DRAW	EDDY	NM10	015	013954	N 1991
TONTO	LEA	NM10	025	713130	OA 1944	WYE	EDDY	NM10	015	016824	O 1995
TONTO DEEP	LEA	NM10	025	713139	O 1959	WYPER	SAN JUAN	NM50	045	781562	O 1946
TONTO SOUTH	LEA	NM10	025	713192	OA 1961	X-4 NW	LEA	NM10	025	018840	N 2006
TONTO WEST	LEA	NM10	025	713223	ONA 1960	X-4 RANCH	LEA	NM10	025	016848	N 2001
TORREON	SANDOVAL	NM50	043	713874	O 1953	X-4 RANCH EAST	LEA	NM10	025	017753	N 2004
TOTAH	SAN JUAN	NM50	045	713998	OA 1959	X-4 RANCH WEST	LEA	NM10	025	017826	N 2004
TOWER	CHAVES	NM10	005	714463	O 1970	YARROW	EDDY	NM10	015	785465	N 1977
TOWER HILL	EDDY	NM10	015	714494	N 1967	YARROW SOUTH	EDDY	NM10	015	011302	N 1986
TOWNSEND	LEA	NM10	025	714618	ONA 1952	YOUNG	LEA	NM10	025	787893	ONA 1945
TOWNSEND EAST	LEA	NM10	025	017891	N 2004	YOUNG NORTH	LEA	NM10	025	003713	OA 1980
TOWNSEND NORTH	LEA	NM10	025	017528	N 2001	YOUNG NW	LEA	NM10	025	017409	N 2002
TOWNSEND NW	LEA	NM10	025	005395	ONA 1982	YOUNG SOUTH	LEA	NM10	025	015758	O 1995
TRAIL CANYON	SAN JUAN	NM50	045	715285	N 1983						
TRAVIS	EDDY	NM10	015	716184	ONA 1978						
TRAVIS NORTH	EDDY	NM10	015	017118	O 2001						
TRES HOMBRES	EDDY	NM10	015	009498	N 1983	ADRIAN REEF	STEBUEN	NY	101	004535	N 1971
TRES PAPANOTES	LEA	NM10	025	716804	OA 1970	AKRON	ERIE	NY	029	006209	N 1948
TRES PAPANOTES WEST	LEA	NM10	025	716812	OA 1972	AKRON	GENESEEE	NY	037	006209	N 1960
TRINITY	LEA	NM10	025	717703	OA 1977	ALDEN-LANCASTER	ERIE	NY	029	008522	N 1898
TRIPLE X	LEA	NM10	025	718087	ONA 1973	ALDEN-LANCASTER	GENESEEE	NY	037	008522	N 1898
TRIPLE X WEST	LEA	NM10	025	016696	OA 1996	ALDEN-LANCASTER	WYOMING	NY	121	008522	N 1898
TRISTE DRAW	LEA	NM10	025	718230	OA 1963	ALEXANDER	GENESEEE	NY	037	009433	N 1982
TRISTE DRAW EAST	LEA	NM10	025	718234	ONA 1980	ALFRED	ALLEGANY	NY	003	009681	N 1940
TRISTE DRAW NORTH	LEA	NM10	025	000186	N 1997	ALLEN	ALLEGANY	NY	003	011076	N 1932
TRISTE DRAW WEST	LEA	NM10	025	015806	O 1992	ALMA	ALLEGANY	NY	003	012316	O 1885
TUBB	LEA	NM10	025	719850	ONA 1946	ALMY	ALLEGANY	NY	003	012737	O 1960
TUCKER RANCH	ROOSEVELT	NM10	041	719927	OA 1980	ANDOVER	ALLEGANY	NY	003	017679	O 1906
TUCKER RANCH WEST	ROOSEVELT	NM10	041	009644	O 1985	ANDOVER	STEBUEN	NY	101	017679	O 1906
TULE	ROOSEVELT	NM10	041	013642	N 1990	ASHFORD	CATTARAUGUS	NY	009	027750	N 1976
TULK	LEA	NM10	025	720408	OA 1951	ASHLAND FARMS	CAYUGA	NY	011	014235	N 1981
TULK NORTH	LEA	NM10	025	720439	OA 1952	ATTICA	WYOMING	NY	121	029940	N 1932
TULK SOUTH	LEA	NM10	025	720470	OA 1962	AUBURN	CAYUGA	NY	011	030374	N 1886



Field Name	County Name	State Sub	Co Code	Field Code	Field Disc Type Year	Field Name	County Name	State Sub	Co Code	Field Code	Field Disc Type Year
AVON	LIVINGSTON	NY	051	032172	N 1985	FARMERSVILLE	CATTARAUGUS	NY	009	236172	O 1865
BALDWINVILLE	ONONDAGA	NY	067	036100	N 1896	FARMINGTON	ONTARIO	NY	069	236234	N 1965
BALLYHACK CREEK	BROOME	NY	007	017394	N 2002	FAYETTE-WATERLOO	SENECA	NY	099	010398	N 1960
BASS LAKE	OSWEGO	NY	075	005014	N 1980	FINNEGAN HILL	LIVINGSTON	NY	051	010729	N 1978
BATAVIA	GENESEE	NY	037	042806	N	FIVE MILE	CATTARAUGUS	NY	009	243004	ON 1865
BATH	STEBUEN	NY	101	043380	N 1947	FOLSOM CREEK	CHAUTAUQUA	NY	013	014464	ON 1949
BEANS STATION	STEBUEN	NY	101	017621	N 2000	FORDS BROOK	ALLEGANY	NY	003	248527	O 1879
BEAVER MEADOW	CHENANGO	NY	017	018670	N 2005	FOREST HILL	STEBUEN	NY	101	248714	N 2007
BEECH HILL SOUTH	ALLEGANY	NY	003	001981	N	FOUR MILE	CATTARAUGUS	NY	009	252589	O 1877
BEECH HILL-INDEPENDENCE	ALLEGANY	NY	003	051746	ON 1905	FREDONIA	CHAUTAUQUA	NY	013	256542	N 1886
BEECH HILL-INDEPENDENCE	STEBUEN	NY	101	051746	ON 1905	FRENCH CREEK	CHAUTAUQUA	NY	013	257720	N 1976
BELMONT	ALLEGANY	NY	003	054626	N 1981	FRIENDSHIP	ALLEGANY	NY	003	258185	N 1987
BENNINGTON	ERIE	NY	029	056021	N 1919	FULMER VALLEY	ALLEGANY	NY	003	006198	ON 1883
BENNINGTON	WYOMING	NY	121	056021	N 1919	FULTON NORTH	OSWEGO	NY	075	260567	N 1892
BENTON RUN	ONTARIO	NY	069	011656	N 1985	FULTON SOUTH	OSWEGO	NY	075	260588	N 1892
BERGEN	GENESEE	NY	037	057183	N 1983	GENEGANTSLET	CHENANGO	NY	017	269161	N 1964
BETHANY	GENESEE	NY	037	058904	N 1985	GENEVA	ONTARIO	NY	069	269239	N 1932
BIG CREEK	STEBUEN	NY	101	061408	N 1995	GENEVA	SENECA	NY	099	269239	N 1932
BIG INLET POOL	CHAUTAUQUA	NY	013	016818	N 1999	GERRY-CHARLOTTE	CHAUTAUQUA	NY	013	014671	ON 1967
BIXBY HILL	CATTARAUGUS	NY	009	000880	OA 1997	GILBERT	ALLEGANY	NY	003	271983	N 1928
BLOOMFIELD EAST	ONTARIO	NY	069	074382	N 1960	GINGERBREAD CORNERS	SCHUYLER	NY	097	273770	ON 1979
BLOOMFIELD WEST	ONTARIO	NY	069	074392	N 1895	GLENWOOD	ERIE	NY	029	276959	N 1960
BLUE TAIL ROOSTER	CAYUGA	NY	011	075963	N 1966	GLODES CORNERS ROAD	STEBUEN	NY	101	012171	N 1985
BOCKHAHN	ERIE	NY	029	018830	N 2004	GORDON BROOK	ALLEGANY	NY	003	280943	N 1970
BOYLE	ALLEGANY	NY	003	085868	O 1881	GROUNDY HILL	SCHUYLER	NY	097	018831	N 2006
BRADFORD	CATTARAUGUS	NY	009	086938	ON 1878	GRASS HILL SOUTH	STEBUEN	NY	101	019146	N
BRADFORD SOUTH	STEBUEN	NY	101	087062	N 1963	GREAT VALLEY	CATTARAUGUS	NY	009	013865	N 1982
BRADLEY BROOK	MAIDEN	NY	053	015006	N 1998	GREENWOOD	STEBUEN	NY	101	289918	N 1932
BRANT-EDEN	ERIE	NY	029	011074	ON 1955	GREENWOOD NORTH	STEBUEN	NY	101	290073	N 1932
BRISTOL	ONTARIO	NY	069	092549	N 1895	GROTON	TOMPKINS	NY	109	292537	N 1940
BROOKFIELD	STEBUEN	NY	101	094130	N 1938	GROVE	ALLEGANY	NY	003	292801	O 1908
BROWNING	ALLEGANY	NY	003	095897	O 1906	GROVELAND	LIVINGSTON	NY	051	292832	N 1979
BRYANT HILL CREEK	CATTARAUGUS	NY	009	016410	N 1996	GUYANOVA VALLEY	YATES	NY	123	017156	N 1999
BUFFALO	ERIE	NY	029	010276	N 1887	HAMILTON	MADISON	NY	053	301460	ON 1950
BUFFALO CREEK	ERIE	NY	029	010369	N 1978	HAMLIN	MONROE	NY	055	301739	N 1974
BURR BEAR POOL	CHAUTAUQUA	NY	013	016817	N 1996	HANNON	ERIE	NY	029	019152	N 2007
BUSTI	CHAUTAUQUA	NY	013	017176	O 1945	HARMONY	CHAUTAUQUA	NY	013	306575	ON 1908
BUTLER CREEK	WAYNE	NY	117	010744	N 1967	HARRISON EAST	STEBUEN	NY	101	307722	N 1934
CAFFERTY HILL	TIOGA	NY	107	010691	N 1983	HARRISON NW	STEBUEN	NY	101	006213	N 1934
CAGWIN	CATTARAUGUS	NY	009	018680	N 2004	HARTSVILLE	STEBUEN	NY	101	308869	N 1969
CAMDEN	ONEIDA	NY	065	114546	N 1934	HAWLEY BROOK	CHENANGO	NY	017	018667	N 2005
CARD SCHOOL	STEBUEN	NY	101	017960	N 2005	HILL EAST	ALLEGANY	NY	003	322774	O 1947
CARROLL	CHAUTAUQUA	NY	013	121707	O 1920	HOG HOLLOW	CATTARAUGUS	NY	009	013872	N 1983
CARROLLTON	CATTARAUGUS	NY	009	121813	N 1957	HOLLAND	ERIE	NY	029	327673	N 1924
CASCADE BROOK	WYOMING	NY	121	013648	N 1990	HONEOYE	ONTARIO	NY	069	330612	N 1914
CASSADAGA CREEK	CHAUTAUQUA	NY	013	014903	N 1993	HOTCHKISS HOLLOW	CATTARAUGUS	NY	009	334038	ON 1931
CASTILE	WYOMING	NY	121	016413	N 1996	HOUGHTON	ALLEGANY	NY	003	334462	N 1979
CATON	STEBUEN	NY	101	017395	N 2002	HOWARD	STEBUEN	NY	101	335113	N 1937
CERES	ALLEGANY	NY	003	130464	ON 1987	HOWLAND HILL	SCHUYLER	NY	097	018672	N 2006
CHAFFEE-ARCADE	CATTARAUGUS	NY	009	011680	N 1967	HUMPHREY	CATTARAUGUS	NY	009	338847	O 1897
CHAFFEE-ARCADE	ERIE	NY	029	011680	N 1967	HUNGRY HOLLOW	STEBUEN	NY	101	339237	N 1996
CHAFFEE-ARCADE	WYOMING	NY	121	011680	N 1967	HUNT HOLLOW	LIVINGSTON	NY	051	010763	N 1980
CHAMBERS	CHEMUNG	NY	015	131481	N 2001	HURON CREEK	GENESEE	NY	037	340559	N 1967
CHARLOTTE	CHAUTAUQUA	NY	013	134116	ON 1981	INDEPENDENCE EAST	ALLEGANY	NY	003	344921	N
CHESTNUT RIDGE	ERIE	NY	029	014905	N 1980	INDEPENDENCE WEST	ALLEGANY	NY	003	002124	N
CHIPMUNK	CATTARAUGUS	NY	009	139784	OA 1895	INDIAN CREEK	CATTARAUGUS	NY	009	345200	N 1962
CHURCHVILLE	MONROE	NY	055	142579	N 1913	INDIAN FALLS	GENESEE	NY	037	345250	N 1972
CLARENCE	ERIE	NY	029	145013	N 1976	IRISH HILL	STEBUEN	NY	101	019153	N
CLARKSVILLE	ALLEGANY	NY	003	145912	ON 1883	ISCHUA	CATTARAUGUS	NY	009	349382	N 1860
CLARKSVILLE	CATTARAUGUS	NY	009	145912	ON 1883	JACKSON HILL	STEBUEN	NY	101	016421	N 1996
CLEVELAND HILL	CHEMUNG	NY	015	017961	N 2005	JASPER	STEBUEN	NY	101	355393	N 1939
CLYDE	WAYNE	NY	117	149374	N 1888	JAVA	WYOMING	NY	121	355533	N 1930
CLYMER	CHAUTAUQUA	NY	013	007308	ON 1978	JERSEY HOLLOW	CATTARAUGUS	NY	009	358222	N 1978
CLYMER HILL	CHAUTAUQUA	NY	013	015382	O 1992	JOHN HILL	STEBUEN	NY	101	019154	N 2007
COBBLE KNOB EAST	STEBUEN	NY	101	019142	N	KARR VALLEY	ALLEGANY	NY	003	015398	N 1982
COLDEN	ERIE	NY	029	152221	N	KASOAG	OSWEGO	NY	075	014679	N 1984
COLLINS	ERIE	NY	029	154050	N	KELLY HILL	CHAUTAUQUA	NY	013	372929	N 1990
COLLINS NORTH	ERIE	NY	029	154132	N 1967	LAKESHORE	CATTARAUGUS	NY	009	011184	N 1904
COLONEL BILLS CREEK	STEBUEN	NY	101	001022	N 1984	LAKESHORE	CHAUTAUQUA	NY	013	011184	ON 1904
CONCORD	ERIE	NY	029	156902	N 1912	LAKESHORE	ERIE	NY	029	011184	N 1904
CONCORD-ONONDAGA	ERIE	NY	029	019140	O 1988	LAKEVIEW	ERIE	NY	029	398927	N 1949
CONESUS	LIVINGSTON	NY	051	157558	N 1956	LANGDON HILL	CHEMUNG	NY	015	016814	N 2000
CONEWANGO CREEK	CHAUTAUQUA	NY	013	016414	N 1989	LANSING	TOMPKINS	NY	109	013244	N 1942
CONNOISARAULEY CREEK	CATTARAUGUS	NY	009	016415	N 1990	LAUREL RUN	CHEMUNG	NY	015	017622	N 2000
CONQUEST	CAYUGA	NY	011	003041	N	LAWTONS	ERIE	NY	029	405654	N 1946
COOPER HILL	CHEMUNG	NY	015	159847	N 2005	LEBANON	MADISON	NY	053	407104	N 1960
COOPERS PLAINS	STEBUEN	NY	101	017683	N 2000	LEICESTER	LIVINGSTON	NY	051	408716	N 1960
COOVER HOLLOW	STEBUEN	NY	101	019144	N	LEICESTER	WYOMING	NY	121	408716	N 1960
CORBIN HILL	ALLEGANY	NY	003	161068	O 1945	LIMESTONE	CATTARAUGUS	NY	009	005605	N 1955
CORNING	STEBUEN	NY	101	162141	N 1957	LITTLE FRANCE	OSWEGO	NY	075	014697	N 1981
CORNING NORTH	STEBUEN	NY	101	162155	N 1977	LITTLE VALLEY	CATTARAUGUS	NY	009	419838	N
CORNING SOUTH	STEBUEN	NY	101	162172	N 2000	LODI	SCHUYLER	NY	097	422629	N 2004
COUNTRY CLUB	CATTARAUGUS	NY	009	165086	O 1921	MADISON HILL	ALLEGANY	NY	003	439983	O 1913
COUNTY LINE	CHEMUNG	NY	015	165272	N 2000	MALLORY	CATTARAUGUS	NY	009	442573	N 1960
COUNTY LINE	SCHUYLER	NY	097	165272	N 2001	MARSH	STEBUEN	NY	101	449331	O 1902
COUNTY LINE	STEBUEN	NY	101	165272	N 2001	MCCLURE HOLLOW	CATTARAUGUS	NY	009	457740	ON 1953
COWLESVILLE	ERIE	NY	029	166558	N 1962	MCNUTT RUN	STEBUEN	NY	101	017743	N 2004
COWLESVILLE	WYOMING	NY	121	166558	N 1962	MEADS CREEK	SCHUYLER	NY	097	017623	N 2000
CROSBY CREEK	STEBUEN	NY	101	016416	N 1991	MELVIN HILL	ONTARIO	NY	069	010545	N 1985
CROSS LAKE	ONONDAGA	NY	067	171736	N 1980	MILL POND	ONONDAGA	NY	067	011800	N 1897
CRYDER CREEK	ALLEGANY	NY	003	173425	O 1865	MILWAUKEE CREEK	WAYNE	NY	117	018679	N 2005
CUTLER CREEK	STEBUEN	NY	101	016948	N 2001	MONTEZUMA MARSH	STEBUEN	NY	101	014144	N 1991
DANBY	TOMPKINS	NY	109	179857	N 1939	MORELAND	STEBUEN	NY	101	482767	N 1957
DANLEY CORNERS	GENESEE	NY	037	180310	N 1944	MUCK FARM	SENECA	NY	099	012235	N 1986
DANLEY CORNERS	WYOMING	NY	121	180310	N 1944	MUD CREEK	SCHUYLER	NY	097	484989	N 2000
DANSVILLE	LIVINGSTON	NY	051	180355	N 1924	MUD CREEK	STEBUEN	NY	101	015087	N 1998
DARLINGTON CREEK	CHEMUNG	NY	015	019145	N	MUD CREEK	CATTARAUGUS	NY	009	491789	N 1977
DAYTON	CATTARAUGUS	NY	009	183100	ON 1982	MUD CREEK	CHAUTAUQUA	NY	013	491789	N 1977
DERBY	ERIE	NY	029	189262	N	NAPLES	ONTARIO	NY	069	498673	N 1880
DOOLITTLE HILL	CHEMUNG	NY	015	000905	N 1953	NASHVILLE	CATTARAUGUS	NY	009	499045	N 1926
DUBLIN HOLLOW	CATTARAUGUS	NY	009	204074	N 1975	NASHVILLE	CHAUTAUQUA	NY	013	499045	N 1926
DUTCH HILL	CATTARAUGUS	NY	009	012159	O 1987	NEILSON ROAD POOL	SENECA	NY	099	014714	N 1990
DUTCH HOLLOW	WYOMING	NY	121	016418	N 1992	NILE	ALLEGANY	NY	003	508331	O
ELBA-LEROY	GENESEE	NY	037	217923	N	NORTH HARMONY	CHAUTAUQUA	NY	013	009882	ON 1982
ELLERY	CHAUTAUQUA	NY	013	010721	ON 1963	NORTHWOODS	WYOMING	NY	121	009468	N 1994
ELLICOTT CREEK	GENESEE	NY	037	015765	N 1995	OAK HILL	STEBUEN	NY	101	516814	N 2005
ELLICOTTVILLE	CATTARAUGUS	NY	009	012164	N 1979	OLD BALDY	STEBUEN	NY	101	522657	N 1974
ELMA	ERIE	NY	029	221538	N 1962	OLEAN	CATTARAUGUS	NY	009	523479	ON 1877
ELMIRA	CHEMUNG	NY	015	221637	N 1903	ONOVILLE	CATTARAUGUS	NY	009	525990	N 1962
ENGLISH BROOK	CATTARAUGUS	NY	009	225444	ON	ORANGEVILLE	WYOMING	NY	121	012246	N 1985
FALSON CREEK	CHAUTAUQUA	NY	013	016419	N 1996	ORCHARD PARK-HAMBURG	ERIE	NY	029	010577	N 1898
FANCY TRACT	CATTARAUGUS	NY	009	223266	O 1901	OTTO EAST	CATTARAUGUS	NY	009	007644	N 1981
FARMERSVILLE	ALLEGANY	NY	003	23							

# NEW YORK

Field Name	County Name	State Sub	Co Code	Field Code	Field Disc Type Year	Field Name	County Name	State Sub	Co Code	Field Code	Field Disc Type Year
PANGBURN	WAYNE	NY	117	017624	N 2000	ZIMMER HILL	STEBEN	NY	101	017836	N 2005
PAVILION	GENESEE	NY	037	543987	N 1906	ZOAR	ERIE	NY	029	792603	N 1880
PAVILION	LIVINGSTON	NY	051	543987	N 1906	<b>NORTH DAKOTA</b>					
PAVILION	WYOMING	NY	121	543987	N 1906	ALEXANDER	MCKENZIE	ND	053	009433	OA 1969
PENN YAN NORTH	YATES	NY	123	549384	N 1966	WILLIAMS	WILLIAMS	ND	105	010700	OA 1990
PENN YAN SOUTH	YATES	NY	123	010591	N 1984	AMBROSE	DIVIDE	ND	023	015633	OA 1981
PERRYSBURG	CATTARAUGUS	NY	009	551296	N 1925	AMBROSE WEST	DIVIDE	ND	023	010264	OA 1985
PIGEON HILL	CATTARAUGUS	NY	009	555675	N 1976	AMIDON	SLOPE	ND	087	016090	O 1974
PIKE CORNERS	WYOMING	NY	121	011831	N 1978	AMOR	BOWMAN	ND	011	016290	OA 1972
PINE HILL	STEBEN	NY	101	556729	N 1999	ANTELOPE	MCKENZIE	ND	053	020097	OA 1953
POLAND	CHAUTAUQUA	NY	013	563240	O 1919	ANTELOPE CREEK	MCKENZIE	ND	053	020100	OA 1984
PORTVILLE	CATTARAUGUS	NY	009	013915	O 1981	ANTLER	BOTTINEAU	ND	009	021151	O 1971
PULASKI	OSWEGO	NY	075	574579	N 1891	ANTLER CREEK SOUTH	BOTTINEAU	ND	009	021182	O 1964
PURDY CREEK	STEBEN	NY	101	016424	N 1996	ANTLER CREEK SOUTH	RENVILLE	ND	075	021182	O 1964
QUACKENBUSH HILL	CHEMUNG	NY	015	016815	N 2000	ARNEGARD	MCKENZIE	ND	053	004583	OA 1980
QUACKENBUSH HILL	STEBEN	NY	101	016815	N 2000	ASH	BOWMAN	ND	011	027119	O 1977
QUINLAN REEF	CATTARAUGUS	NY	009	019155	N 1978	ASH COULEE	BILLINGS	ND	007	004584	OA 1981
RANDOLPH	CATTARAUGUS	NY	009	586127	N 1924	ASSINBOINE	MCKENZIE	ND	053	004586	OA 1982
RATHBONE	STEBEN	NY	101	587133	N 1931	AURELIA	WARD	ND	101	006070	O 1983
RAWSON	ALLEGANY	NY	003	587983	O 1947	AURELIA SW	WARD	ND	101	030746	O 1957
RAWSON	CATTARAUGUS	NY	009	587983	O 1947	AUSTIN	BOWMAN	ND	011	030901	O 1981
RAYNER	STEBEN	NY	101	017687	N 2004	AVOCA	WILLIAMS	ND	105	032017	OA 1981
RED HOUSE	CATTARAUGUS	NY	009	591080	ON 1891	BADEN	WARD	ND	101	004587	O 1981
REEDER CREEK	SENECA	NY	099	013733	N 1989	BAILEY	DUNN	ND	025	035289	OA 1990
RICE BROOK	CATTARAUGUS	NY	009	598524	O 1897	BAKER	MCKENZIE	ND	053	035847	OA 1982
RICHBURG	ALLEGANY	NY	003	599404	ON 1879	BANKS	MCKENZIE	ND	053	037893	N 1982
RIVERSIDE	STEBEN	NY	101	603992	N 2002	BANNER	MOUNTRAIL	ND	061	037986	O 1998
ROANOKE	GENESEE	NY	037	604993	N 1921	BAR BUTTE	WILLIAMS	ND	105	004589	O 1977
ROME	ONEIDA	NY	065	611720	N 1896	BARTA	DUNN	ND	025	010276	OA 1985
ROMULUS	SENECA	NY	099	611999	N 1987	BATTLEVIEW	BURKE	ND	013	004591	OA 1980
ROSE HILL	SENECA	NY	099	613301	N 1962	BATTLEVIEW	WILLIAMS	ND	105	004591	OA 1980
RUSH CREEK	ALLEGANY	NY	003	619386	N 1984	BAUKOL-NOONAN	DIVIDE	ND	023	044000	O 1957
RUSHFORD	ALLEGANY	NY	003	012269	N 1985	BAUMANN DRAIN	BOTTINEAU	ND	009	044108	O 1971
RUSHVILLE	ONTARIO	NY	069	619603	N 1915	BEACH	GOLDEN VALLEY	ND	033	048116	O 1980
RUSHVILLE	YATES	NY	123	619603	N 1915	BEAR BUTTE	MCKENZIE	ND	053	004592	OA 1982
SANBORN	NIAGARA	NY	063	629339	N 1889	BEAR CREEK	DUNN	ND	025	048643	ONA 1981
SANDY CREEK	OSWEGO	NY	075	631385	N 1889	BEAR DEN	MCKENZIE	ND	053	048705	OA 1957
SANGERFIELD	MADISON	NY	053	632036	N 1987	BEARS TAIL	MCKENZIE	ND	053	008042	O 1983
SANGERFIELD	ONEIDA	NY	065	632036	N 1987	BEAVER CREEK	BILLINGS	ND	007	049790	OA 1979
SARDINIA	CATTARAUGUS	NY	009	639097	N 1974	BEAVER CREEK	GOLDEN VALLEY	ND	033	049790	OA 1979
SARDINIA	ERIE	NY	029	639097	N 1974	BEAVER LODGE	WILLIAMS	ND	105	049976	OA 1951
SCIO	ALLEGANY	NY	003	639715	ON 1879	BEICEGEL CREEK	MCKENZIE	ND	053	004593	ON 1981
SEELYE CREEK	CHEMUNG	NY	015	017625	N 2000	BELFIELD	STARK	ND	089	052859	O 1954
SENECA FALLS	SENECA	NY	099	644390	N 1887	BELL	STARK	ND	089	053169	OA 1982
SENECA LAKE	ONTARIO	NY	069	644398	N 1937	BENNETT CREEK	MCKENZIE	ND	053	004595	O 1980
SENECA LAKE	SCHUYLER	NY	079	644398	N 1997	BERG	MCKENZIE	ND	053	057168	OA 1953
SENECA WEST	ERIE	NY	029	644409	N 1894	BERTHOLD	WARD	ND	101	004596	O 1980
SEXTON HOLLOW	SCHUYLER	NY	097	016949	N 2000	BICENTENNIAL	GOLDEN VALLEY	ND	033	060420	OA 1976
SHARON	ALLEGANY	NY	003	647971	N 1978	BICENTENNIAL	MCKENZIE	ND	053	060420	OA 1976
SHELDON	WYOMING	NY	121	649831	N 1903	BIG BEND	MOUNTRAIL	ND	061	060943	O 1990
SHERIDAN	CHAUTAUQUA	NY	013	650885	N 1991	BIG BUTTE	MOUNTRAIL	ND	061	018635	OA 2006
SHERRY HILL	ALLEGANY	NY	003	651428	N 1991	BIG DIPPER	DIVIDE	ND	023	004598	OA 1981
SHORT TRACT	ALLEGANY	NY	003	653858	ON 1903	BIG GULCH	DUNN	ND	025	061718	OA 1990
SILVER LAKE	LIVINGSTON	NY	051	656310	N 1976	BIG GULCH	WILLIAMS	ND	105	061718	OA 1990
SILVER LAKE	WYOMING	NY	121	656310	N 1976	BIG MEADOW	WILLIAMS	ND	105	004599	OA 1980
SNYDERS CORNERS	CATTARAUGUS	NY	009	015115	N 1998	BIG STICK	BILLINGS	ND	007	063655	OA 1979
SPARTA	LIVINGSTON	NY	051	668036	N 1980	BLACK SLOUGH	BURKE	ND	013	068585	OA 1959
SPOONER CREEK	ERIE	NY	029	000964	N 1997	BLACKTAIL	BILLINGS	ND	007	069484	O 1960
SPRAGUE HILL	CHAUTAUQUA	NY	013	013937	ON 1987	BLAINE	BOTTINEAU	ND	009	069980	O 1971
STAGECOACH	BROOME	NY	007	675523	N 1986	BLOOMING PRAIRIE	DIVIDE	ND	023	004600	OA 1982
STAGECOACH	TIOPA	NY	107	675523	N 1987	BLUE BUTTES	MCKENZIE	ND	053	075002	ONA 1955
STATE LINE	ALLEGANY	NY	003	677538	N 1932	BLUE RIDGE	WILLIAMS	ND	105	075808	O 1980
STEEGE HILL	CHEMUNG	NY	015	019156	N 2007	BLUELL	RENVILLE	ND	075	076118	O 1955
STONE HILL	STEBEN	NY	101	681984	N 1974	BOG CREEK	BOWMAN	ND	011	015179	OA 1994
STONY RIDGE	STEBEN	NY	101	019148	N 1987	BONETRAIL	WILLIAMS	ND	105	080039	OA 1979
SUGAR CREEK	YATES	NY	123	686621	N 1987	BONNIE VIEW	GOLDEN VALLEY	ND	033	080536	OA 1982
SUGAR HILL	SCHUYLER	NY	097	686714	N 2000	BORDER	DIVIDE	ND	023	081838	O 1980
SULLIVAN PARK	STEBEN	NY	101	016819	N 1999	BOUNDARY CREEK	BOTTINEAU	ND	009	083264	O 1963
SUMMERHILL	CAYUGA	NY	011	011868	N 1985	BOWBELLS	BURKE	ND	013	083977	OA 1958
SUNSET POINT	YATES	NY	123	019149	N 1999	BOWLINE	MCKENZIE	ND	053	004601	OA 1981
TERRY HILL SOUTH	CHEMUNG	NY	015	016816	N 2000	BOXCAR BUTTE	MCKENZIE	ND	053	085195	OA 1975
TERRY HILL SOUTH	SCHUYLER	NY	079	016816	N 2000	BOXCAR SOUTH	MCKENZIE	ND	053	010893	OA 1983
THOMAS CORNERS	STEBEN	NY	101	074906	N 1971	BRIAR CREEK	MCKENZIE	ND	053	091285	O 1983
THORN HILL	ONONDAGA	NY	067	019150	N 2002	BRIAR CREEK	WILLIAMS	ND	105	091285	O 1983
TONAWANDA	ERIE	NY	029	712573	N 1888	BROOKLYN	WILLIAMS	ND	105	009540	OA 1989
TONAWANDA	NIAGARA	NY	063	712573	N 1888	BUCKHORN	BILLINGS	ND	007	100315	OA 1980
TOZIERS CORNERS	WYOMING	NY	121	714788	N 1987	BUCKHORN	MCKENZIE	ND	053	100315	OA 1980
TRAPPING BROOK	ALLEGANY	NY	003	716011	O 1987	BUFFALO CREEK	STARK	ND	089	101369	O 1966
TRAVERS	ERIE	NY	029	012298	O 1878	BUFFALO WALLOW	MCKENZIE	ND	053	101865	ONA 1982
TRIANGLE	BROOME	NY	007	004546	N 1933	BUFORD	WILLIAMS	ND	105	004707	OA 1986
TUG HILL	LEWIS	NY	049	720113	N 1944	BULL BUTTE	WILLIAMS	ND	105	004604	O 1979
TUSCARORA	STEBEN	NY	101	722702	N 1944	BULL CREEK	BILLINGS	ND	007	102516	O 2000
UHLEY CORNERS-CALEDONIA	GENESEE	NY	037	011285	N 1925	BULL CREEK	STARK	ND	089	102516	O 2000
UHLEY CORNERS-CALEDONIA	LIVINGSTON	NY	051	011285	N 1932	BULL MOOSE	MCKENZIE	ND	053	004606	ONA 1978
UNION WEST	STEBEN	NY	101	728417	N 1940	BULL MOOSE SOUTH	MCKENZIE	ND	053	004605	O 1981
UTLEY BROOK	CATTARAUGUS	NY	009	730491	N 1975	BULL RUN	GOLDEN VALLEY	ND	033	004608	OA 1980
VAN ETEN	CHEMUNG	NY	015	733131	ON 1954	BULLSNAKE	BILLINGS	ND	007	004609	OA 1981
VANDERMARK CREEK	ALLEGANY	NY	003	003728	N 1981	BULLY	MCKENZIE	ND	053	009546	N 1984
VETERAN HILL	CHEMUNG	NY	015	018671	N 2006	BURG	DIVIDE	ND	023	000313	O 1998
VINCENT	ONTARIO	NY	069	739100	N 1908	BURNING MINE	MCKENZIE	ND	053	004610	OA 1982
WALDO CREEK	STEBEN	NY	101	015766	N 1995	BUTTE	MCKENZIE	ND	053	000459	O 1983
WALES	ERIE	NY	029	745683	N 1923	BUTTE WEST	MCKENZIE	ND	053	107724	O 1985
WALES	WYOMING	NY	121	745683	N 1923	CABERNET	DUNN	ND	025	016412	N 1996
WALES CENTRAL	ERIE	NY	029	013168	N 1988	CAMEL BUTTE	MCKENZIE	ND	053	114608	OA 1964
WALES NORTH	ERIE	NY	029	019151	N 1960	CAMEL HUMP	GOLDEN VALLEY	ND	033	004612	OA 1980
WALES SOUTH	ERIE	NY	029	008005	N 2005	CAMP	MCKENZIE	ND	053	114949	OA 1982
WATKINS GLEN	SCHUYLER	NY	097	018673	N 1930	CANDAK	DIVIDE	ND	023	004613	OA 1982
WAYNE-DUNDEE	SCHUYLER	NY	097	752910	N 1930	CANNONBALL	SLOPE	ND	087	117584	OA 1983
WAYNE-DUNDEE	STEBEN	NY	101	752910	N 1930	CAPA	WILLIAMS	ND	105	118545	OA 1953
WAYNE-DUNDEE	YATES	NY	123	752910	N 1930	CAPA WEST	WILLIAMS	ND			

Field Name	County Name	State Sub	Co Code	Field Code	Field Disc Type Year	Field Name	County Name	State Sub	Co Code	Field Code	Field Disc Type Year
CHARBONNEAU	MCKENZIE	ND	053	004616	OA 1979	GOOD LUCK	WILLIAMS	ND	105	279858	OA 1981
CHARLIE BOB	MCKENZIE	ND	053	004617	O 1981	GOOSE LAKE EAST	DIVIDE	ND	023	280726	OA 1968
CHARLSON	MCKENZIE	ND	053	134271	ONA 1952	GOOSENECK	DIVIDE	ND	023	008145	OA 1984
CHATEAU	BILLINGS	ND	007	004618	O 1980	GORHAM	BILLINGS	ND	007	281563	O 1982
CHERRY CREEK	MCKENZIE	ND	053	136071	ON 1978	GRAND RIVER	BOWMAN	ND	011	284648	OA 1975
CHIMNEY BUTTE	DUNN	ND	025	139262	O 1982	GRASSLAND	RENVILLE	ND	075	285981	O 1984
CHOLA	RENVILLE	ND	075	140936	O 1964	GRASSY BUTTE	MCKENZIE	ND	053	004642	OA 1978
CHURCH	WILLIAMS	ND	105	142269	OA 1984	GREAT NORTHERN	BOTTINEAU	ND	009	014843	OA 1994
CIMBEL	BOTTINEAU	ND	009	012141	O 1987	GREEN LAKE	WILLIAMS	ND	105	288244	OA 1981
CINNAMON CREEK	MCKENZIE	ND	053	004620	OA 1980	GREEN RIVER	STARK	ND	089	288455	OA 1974
CLARKS CREEK	MCKENZIE	ND	053	003039	OA 1990	GREENBUSH	WARD	ND	101	011962	OA 1987
CLAY	RENVILLE	ND	075	146253	O 1976	GREENE	RENVILLE	ND	075	288889	O 1977
CLAYTON	BURKE	ND	013	146780	O 1985	GREENE WEST	RENVILLE	ND	075	010932	O 1981
CLEAR CREEK	MCKENZIE	ND	053	147121	OA 1958	GRENORA	WILLIAMS	ND	105	290538	OA 1961
CLEAR WATER	MOUNTRAIL	ND	061	011367	OA 1986	GRINNELL	WILLIAMS	ND	105	291809	O 1976
CLIMAX	WILLIAMS	ND	105	148578	O 1980	GROS VENTRE	BURKE	ND	013	292336	O 1960
CLINTON	DIVIDE	ND	023	148733	OA 1984	GROVER	BURKE	ND	013	292925	OA 1991
COLD TURKEY CREEK	BOWMAN	ND	011	152205	OA 1975	HAAS	BOTTINEAU	ND	009	297864	OA 1956
COLGAN	DIVIDE	ND	023	009569	OA 1984	HAAS NORTH	BOTTINEAU	ND	009	297895	O 1959
COLQUHOUN	RENVILLE	ND	075	154825	O 1964	HAAS SOUTH	BOTTINEAU	ND	009	004727	O 1958
COLUMBUS	BURKE	ND	013	155290	O 1956	HAAS SW	BOTTINEAU	ND	009	297926	O 1963
COOKS PEAK	GOLDEN VALLEY	ND	033	017343	OA 2003	HALEY	BOWMAN	ND	011	299538	OA 1974
COREY BUTTE	BOWMAN	ND	011	161474	O 1997	HALLIDAY	DUNN	ND	025	300530	OA 1976
CORINTH	WILLIAMS	ND	105	161552	O 1979	HAMLET	DIVIDE	ND	023	301677	OA 1971
CORRAL CREEK	DUNN	ND	025	162699	O 1978	HANKS	WILLIAMS	ND	105	303196	O 1981
COTEAU	BURKE	ND	013	163629	OA 1955	HANSON	WILLIAMS	ND	105	303692	O 1998
COTEAU SOUTH	BURKE	ND	013	008833	OA 1984	HARAM	BOTTINEAU	ND	009	010455	O 1985
COULEE	MOUNTRAIL	ND	061	000529	OA 1984	HARDING	MCKENZIE	ND	053	305454	OA 1981
COVERED BRIDGE	MCKENZIE	ND	053	004623	OA 1981	HARDSCRABBLE	MCKENZIE	ND	053	305611	OA 1982
COW BUTTE	ADAMS	ND	001	015111	O 1994	HARDSCRABBLE	WILLIAMS	ND	105	305611	OA 1982
COW CREEK	WILLIAMS	ND	105	165985	OA 1984	HARTLAND	WARD	ND	101	004729	O 1981
COYOTE CREEK	BOWMAN	ND	011	167411	OA 1969	HAWKEYE	MCKENZIE	ND	053	310388	OA 1955
CRATER	STARK	ND	089	016186	O 1996	HAY CREEK	MCKENZIE	ND	053	310822	OA 1988
CRAZY MAN CREEK	WILLIAMS	ND	105	010349	OA 1985	HAY DREW	MCKENZIE	ND	053	009612	OA 1984
CROFF	MCKENZIE	ND	053	171054	ON 1952	HAYLAND	DIVIDE	ND	023	008157	OA 1983
CROOKED CREEK	DUNN	ND	025	171395	OA 1981	HAYSTACK BUTTE	DUNN	ND	025	311628	O 1978
CROSBY	DIVIDE	ND	023	171550	O 1983	HEART BUTTE	DUNN	ND	025	014954	OA 1994
CULVER	RENVILLE	ND	075	013545	OA 1989	HEART RIVER	STARK	ND	089	313119	O 1978
CUSTOMS	BURKE	ND	013	016417	N 1997	HEBRON	WILLIAMS	ND	105	313512	O 1982
CUTBANK CREEK	RENVILLE	ND	075	175704	O 1981	HEDBERG	RENVILLE	ND	075	014648	O 1993
DALE	BURKE	ND	013	178698	OA 1984	HELLE SLOUGH	WILLIAMS	ND	105	016799	OA 1999
DANCE CREEK	BILLINGS	ND	007	008099	O 1983	HILINE	STARK	ND	089	015393	O 1995
DANEVILLE	DIVIDE	ND	023	179984	OA 1979	HOFFLUND	WILLIAMS	ND	105	326309	OA 1952
DAVIS BUTTES	STARK	ND	089	010357	O 1985	HOOT OWL	GOLDEN VALLEY	ND	033	004733	OA 1981
DAVIS CREEK	BILLINGS	ND	007	182294	OA 1987	HORSE CREEK	BOWMAN	ND	011	333067	OA 1969
DELHI	GOLDEN VALLEY	ND	033	187104	O 1980	HORSE CREEK SOUTH	BOWMAN	ND	011	333079	OA 1974
DELTA	WILLIAMS	ND	105	187681	O 1957	HULSE COULEE	BOTTINEAU	ND	009	010102	O 1985
DEMORES	BILLINGS	ND	007	004624	OA 1982	HUNGRY MAN BUTTE	BILLINGS	ND	007	011971	OA 1987
DES LACS	RENVILLE	ND	075	004625	O 1981	HURLEY	RENVILLE	ND	075	008403	OA 1984
DEVILS PASS	BILLINGS	ND	007	004626	OA 1978	ICE CAVES	BILLINGS	ND	007	004737	ONA 1982
DEVILS PASS	MCKENZIE	ND	053	004626	OA 1978	ICE CAVES	MCKENZIE	ND	053	004737	N 2002
DICKINSON	STARK	ND	089	191549	OA 1957	INDIAN HILL	MCKENZIE	ND	053	345257	OA 1978
DICKINSON WEST	STARK	ND	089	191704	O 1966	INDIAN HILL	WILLIAMS	ND	105	345257	OA 1978
DIMMICK LAKE	MCKENZIE	ND	053	192634	OA 1957	IVANHOE	RENVILLE	ND	075	350269	OA 1992
DIMOND	BURKE	ND	013	192758	O 1961	IVES	BOWMAN	ND	011	004739	OA 1981
DIVIDE	BILLINGS	ND	007	193471	O 1983	JIM CREEK	DUNN	ND	025	359595	OA 1981
DOBSON BUTTE	STARK	ND	089	004629	OA 1982	JOHNSON CORNER	MCKENZIE	ND	053	004740	ON 1981
DOIDGE	MERCER	ND	057	004631	O 1980	JUNIPER	MCKENZIE	ND	053	366487	N 1982
DOLLAR JOE	WILLIAMS	ND	105	008486	OA 1984	KANE	BOTTINEAU	ND	009	368790	O 1979
DOLPHIN	DIVIDE	ND	023	011391	OA 1986	KANU	BOTTINEAU	ND	009	011457	OA 1986
DONNYBROOK	RENVILLE	ND	075	197332	O 1978	KEENE	MCKENZIE	ND	053	371503	OA 1956
DORE	MCKENZIE	ND	053	008488	OA 1983	KILLDEER	DUNN	ND	025	378619	OA 1977
DRY CREEK	RENVILLE	ND	075	203602	O 1978	KIMBERLY	DIVIDE	ND	023	004743	OA 1979
DUBLIN	WILLIAMS	ND	105	204052	OA 1984	KNUTSON	BILLINGS	ND	007	008189	OA 1983
DUCK CREEK	STARK	ND	089	204486	OA 1995	KNUTSON	GOLDEN VALLEY	ND	033	008189	OA 1983
DUTCH HENRY BUTTE	STARK	ND	089	017903	O 2004	KUROKI	BOTTINEAU	ND	009	388726	O 1956
EAGLE NEST	DUNN	ND	025	008492	OA 1983	LAKE DARLING	RENVILLE	ND	075	396168	OA 1970
EAST FORK	WILLIAMS	ND	105	211796	OA 1984	LAKE ILO	DUNN	ND	025	004744	OA 1982
EDEN VALLEY	RENVILLE	ND	075	213439	O 1960	LAKE TRENTON	WILLIAMS	ND	105	018636	OA 2005
EDGE	MCKENZIE	ND	053	010377	OA 1985	LAKE VIEW	BURKE	ND	013	398555	OA 1990
EIDSVOLD	BOTTINEAU	ND	009	215989	O 1971	LAKESIDE	BURKE	ND	013	398741	O 1998
EIGHTMILE	MCKENZIE	ND	053	004634	OA 1982	LANDA	BOTTINEAU	ND	009	400198	OA 1958
EIGHTMILE	WILLIAMS	ND	105	004634	OA 1982	LANDA NE	BOTTINEAU	ND	009	400229	O 1953
ELAND	STARK	ND	089	015195	OA 1995	LANDA SOUTH	BOTTINEAU	ND	009	400241	O 1953
ELEVEN BAR	SLOPE	ND	087	218671	O 1966	LANDA SW	BOTTINEAU	ND	009	400251	OA 1969
ELIDAH	MCKENZIE	ND	053	004719	O 1988	LANSFORD	BOTTINEAU	ND	009	401779	O 1964
ELK	MCKENZIE	ND	053	218950	OA 1979	LARSON	BURKE	ND	013	402616	OA 2001
ELKHORN RANCH	BILLINGS	ND	007	219818	OA 1961	LAST CHANCE	WILLIAMS	ND	105	403391	OA 1982
ELKHORN RANCH NORTH	BILLINGS	ND	007	012163	OA 1981	LEONARD	BOTTINEAU	ND	009	410731	O 1985
ELLSWORTH	MCKENZIE	ND	053	221145	N 1980	LESJE	BOTTINEAU	ND	009	013008	O 1988
ELM TREE	MCKENZIE	ND	053	011712	O 1986	LIGNITE	BURKE	ND	013	413886	OA 1957
ELMORE	RENVILLE	ND	075	221647	OA 1961	LINDAHL	WILLIAMS	ND	105	004746	OA 1981
ELMS	BOTTINEAU	ND	009	221740	OA 1988	LITTLE BUTTE	BURKE	ND	013	012387	O 1988
ENGET LAKE	MOUNTRAIL	ND	061	019081	O 1957	LITTLE DEEP CREEK	RENVILLE	ND	075	418427	OA 1975
ENTRY	BURKE	ND	013	226266	O 1957	LITTLE KNIFE	BILLINGS	ND	007	418829	ONA 1977
EPPING	WILLIAMS	ND	105	004635	OA 1980	LITTLE KNIFE	DUNN	ND	025	418829	ONA 1977
ESTES	MCKENZIE	ND	053	228816	OA 1981	LITTLE KNIFE	MCKENZIE	ND	053	418829	ONA 1977
FAIRFIELD	BILLINGS	ND	007	233692	O 1980	LITTLE MISSOURI	BOWMAN	ND	011	419001	ON 1945
FANCY BUTTES	MCKENZIE	ND	053	235242	O 1957	LITTLE MUDDY	WILLIAMS	ND	105	419078	O 1979
FAYETTE	DUNN	ND	025	237474	OA 1994	LITTLE TANK	MCKENZIE	ND	053	004747	OA 1982
FILLMORE	DIVIDE	ND	023	240994	O 1985	LIVESTOCK	STARK	ND	089	016422	N 1997
FLAT LAKE EAST	DIVIDE	ND	023	243924	OA 1965	LOCKWOOD	RENVILLE	ND	075	421978	O 1979
FLAT TOP BUTTE	MCKENZIE	ND	053	244404	OA 1960	LONE BUTTE	DUNN	ND	025	424163	OA 1981
FLAXTON	BURKE	ND	013	244637	OA 1956	LONE BUTTE	MCKENZIE	ND	053	424163	OA 1981
FOOTHILLS	BURKE	ND	013	248125	OA 1958	LONE TREE	WARD	ND	101	424985	O 1967
FOOTHILLS NE	BURKE	ND	013	248156	OA 1959	LONE TREE SOUTH	WARD	ND	101	425016	O 1970
FOREMAN BUTTE	MCKENZIE	ND	053	017902	O 2004	LONESOME	MCKENZIE	ND	053	425120	OA 1981
FORTUNA	DIVIDE	ND	023	002084	OA 1980	LONG CREEK	WILLIAMS	ND	105	425419	OA 1979
FOUR EYES	BILLINGS	ND	007	252480	OA 1978	LORAIN	RENVILLE	ND	075	427186	O 1971
FRANKS CREEK	BILLINGS	ND	007	255376	O 1976	LOST BRIDGE	DUNN	ND	025	428178	O 1959
FRYBURG	BILLINGS	ND	007	259239	OA 1953	LOSTWOOD	BURKE	ND	013	004750	O 1982
FT BUFORD	WILLIAMS	ND	105	004639	OA 1980	LUCKY MOUND	MCLEAN	ND	055	013893	OA 1990
GARNET	DIVIDE	ND	023	266084	OA 1982	LUCY	BURKE	ND	013	432992	OA 1991
GAYLORD	BILLINGS	ND	007	268161	O 2001	MACKOBBE COULEE	RENVILLE	ND	075	438977	OA 1967
GAYLORD	STARK	ND	089	268161	O 2001	MAD MAX	BOTTINEAU	ND	009	010124	O 1964
GLADE	BILLINGS	ND	007	274479	O 1992	MAGPIE	BILLINGS	ND	007	441137	OA 1980
GLADSTONE	STARK	ND	089	016797	OA 1996	MANDAN	WARD	ND	101	008557	OA 1984
GLASS BLUFF	MCKENZIE	ND	053	004640	OA 1982	MANDAREE	DUNN	ND	025	004753	OA 1981
GLASS BLUFF	WILLIAMS	ND	105	004640	OA 1982	MANITOU	MOUNTRAIL	ND	061	443875	O 1983
GLENBURN	BOTTINEAU	ND	009	276246	OA 1958	MANNING	DUNN	ND	025	444216	OA 1981
GLENBURN	RENVILLE	ND	075	276246	OA 1958	MARLEY	MCKENZIE	ND	053	004754	O 1981
GOLD	BOWMAN	ND	011	008143	O 1983	MARMARTH	SLOPE	ND	087	004755	O 1980
GOLD SOUTH	BOWMAN	ND	011	010434	O 1985	MARMON	WILLIAMS	ND	105	0	



# NORTH DAKOTA

Field Name	County Name	State Sub	Co Code	Field Code	Field Disc Type Year	Field Name	County Name	State Sub	Co Code	Field Code	Field Disc Type Year
MARQUIS	BILLINGS	ND	007	449021	OA 1985	ROUGH RIDER	MCKENZIE	ND	053	615347	ONA 1959
MARY	MCKENZIE	ND	053	450416	N 1982	ROUND PRAIRIE	WILLIAMS	ND	105	615750	O 1968
MAXBASS	BOTTINEAU	ND	009	454415	N 1957	ROUND TOP BUTTE	DUNN	ND	025	013925	OA 1990
MAXBASS NORTH	BOTTINEAU	ND	009	454446	O 1962	RUSSELL	BOTTINEAU	ND	009	619882	O 1963
MCGREGOR	WILLIAMS	ND	105	460685	OA 1954	RUSSIAN CREEK	DUNN	ND	025	620362	OA 1978
MCGREGOR NW	WILLIAMS	ND	105	460716	OA 1954	SADDLE BUTTE	BILLINGS	ND	007	623582	O 1979
MCGREGOR SOUTH	WILLIAMS	ND	105	016808	OA 1999	SADLER	DIVIDE	ND	023	623666	OA 1985
MCKINNEY	RENVILLE	ND	075	461491	OA 1983	SAKAKAWEA	MCKENZIE	ND	053	008616	OA 1984
MEDICINE POLE HILLS	BOWMAN	ND	011	465188	OA 1967	SAND CREEK	MCKENZIE	ND	053	629742	ON 1958
MEDORA	BILLINGS	ND	007	465467	OA 1964	SANDROCKS	MCKENZIE	ND	053	010625	ONA 1982
MIDDLE CREEK	MCKENZIE	ND	053	471598	O 1980	SATHER LAKE	MCKENZIE	ND	053	004794	OA 1982
MIDWAY	WILLIAMS	ND	105	472745	OA 1975	SAUK	WILLIAMS	ND	105	004795	OA 1982
MIKKELSON	BILLINGS	ND	007	004761	O 1981	SAXON	DUNN	ND	025	636314	OA 1980
MINNESOTA	BURKE	ND	013	004762	OA 1981	SCAIRT WOMAN	MCKENZIE	ND	053	636930	ONA 1979
MISSOURI RIDGE	WILLIAMS	ND	105	478821	OA 1978	SCANDIA	BOTTINEAU	ND	009	636787	O 1953
MOCCASIN CREEK	DUNN	ND	025	008568	O 1982	SCHEFIELD	STARK	ND	089	004797	O 1981
MOHALL	BOTTINEAU	ND	009	480845	OA 1964	SCOTIA	BOTTINEAU	ND	009	639980	O 1965
MOHALL	RENVILLE	ND	075	480845	OA 1964	SECOND CREEK	SLOPE	ND	087	642096	O 1977
MOLINE	MCKENZIE	ND	053	481093	O 1981	SERGIS	BOTTINEAU	ND	009	004798	O 1982
MONDAK	MCKENZIE	ND	053	481635	OA 1976	SERGIS NORTH	BOTTINEAU	ND	009	010176	O 1985
MORAIN	DIVIDE	ND	023	008571	OA 1983	SEVENMILE COULEE	RENVILLE	ND	075	645599	OA 1964
MORGAN DRAW	BILLINGS	ND	007	004764	OA 1982	SHALEY	WARD	ND	101	014594	OA 1992
MORGAN DRAW	GOLDEN VALLEY	ND	033	004764	OA 1992	SHEEP BUTTE	MCKENZIE	ND	053	004800	OA 1980
MOUNTROSE	BOTTINEAU	ND	009	008576	OA 1984	SHERMAN	BOTTINEAU	ND	009	651257	O 1980
MOUSE RIVER PARK	RENVILLE	ND	075	489556	OA 1964	SHERWOOD	RENVILLE	ND	075	651660	OA 1958
MOUSE RIVER PARK NORTH	RENVILLE	ND	075	016810	O 1996	SHERWOOD WEST	RENVILLE	ND	075	651697	O 1974
MURPHY CREEK	DUNN	ND	025	004765	O 1982	SHOCKLEY	BURKE	ND	013	010186	OA 1985
MUSTA	DIVIDE	ND	023	008247	OA 1984	SHORT CREEK	BURKE	ND	013	653768	O 1957
NAMELESS	MCKENZIE	ND	053	004766	OA 1981	SIMON BUTTE	DUNN	ND	025	013934	OA 1990
NEBO	BOWMAN	ND	011	500805	O 1982	SIoux	MCKENZIE	ND	053	657922	OA 1980
NELSON BRIDGE	MCKENZIE	ND	053	008581	OA 1983	SIX CREEK	MCKENZIE	ND	053	004802	O 1982
NEW HOME	WILLIAMS	ND	105	012402	O 1983	SIXMILE	WILLIAMS	ND	105	006428	OA 1987
NEW HRADEC	STARK	ND	089	004767	O 1982	SKABO	DIVIDE	ND	023	016805	OA 2000
NEWBURG	BOTTINEAU	ND	009	505486	OA 1955	SKJERMO	DIVIDE	ND	023	004803	OA 1982
NEWBURG EAST	BOTTINEAU	ND	009	505517	O 1964	SKULL CREEK	BOWMAN	ND	011	659883	O 1981
NEWPORTE	RENVILLE	ND	075	004471	OA 1977	SMITH	RENVILLE	ND	075	662146	OA 1985
NOIBE	BURKE	ND	013	008257	OA 1984	SNOW	BILLINGS	ND	007	663975	OA 1982
NOHLY LAKE	MCKENZIE	ND	053	014578	OA 1992	SNOW COVER	MCKENZIE	ND	053	008982	OA 1983
NOONAN	DIVIDE	ND	023	011130	OA 1956	SOURIS	BOTTINEAU	ND	009	004806	O 1981
NORMA	WARD	ND	101	004768	O 1978	SOURIS NORTH	BOTTINEAU	ND	009	666517	O 1955
NORTH BRANCH	MCKENZIE	ND	053	004607	OA 1982	SOUTH HEART	STARK	ND	089	666715	O 1973
NORTH CREEK	STARK	ND	089	008260	O 1984	SPIRAL	BURKE	ND	013	004521	OA 1981
NORTH FORK	MCKENZIE	ND	053	512556	ON 1958	SPOTTED HORN	MCKENZIE	ND	053	004522	O 1981
NORTH GRANO	RENVILLE	ND	075	285268	O 1966	SPRING COULEE	BOTTINEAU	ND	009	670888	OA 1992
NORTH STAR	BURKE	ND	013	512649	O 1976	SPRING CREEK	MCKENZIE	ND	053	670919	ON 1982
NORTHGATE	BURKE	ND	013	008261	O 1983	SPRING VALLEY	WARD	ND	101	671260	OA 1992
NORWEGIAN CREEK	BILLINGS	ND	007	513408	O 1976	SPRINGBROOK	WILLIAMS	ND	105	004523	OA 1978
OAKDALE	DUNN	ND	025	517186	OA 1976	SQUARE BUTTE	GOLDEN VALLEY	ND	033	672469	OA 1969
OSLOE	MOUNTRAIL	ND	061	014267	OA 1992	SQUAW CREEK	MCKENZIE	ND	053	672624	OA 1982
OTTER	WILLIAMS	ND	105	530772	OA 1990	SQUAW GAP	MCKENZIE	ND	053	004526	OA 1980
PAINTED WOODS	WILLIAMS	ND	105	004770	O 1982	SQUIRES	WILLIAMS	ND	105	019080	OA 2005
PARK	BILLINGS	ND	007	539864	O 1982	SQUIRES	WILLIAMS	ND	105	019081	OA 2005
PASSPORT	WARD	ND	101	541724	O 1997	ST ANTHONY	DUNN	ND	025	672950	OA 2005
PATENT GATE	MCKENZIE	ND	053	004772	ONA 1981	ST DEMETRIUS	BILLINGS	ND	007	018637	OA 2004
PAULSON	DIVIDE	ND	023	543739	OA 1983	ST JACOBS	BILLINGS	ND	007	004527	O 1981
PEARL	GOLDEN VALLEY	ND	033	545964	O 1982	STADIUM	STARK	ND	089	015796	O 1996
PEMBROKE	MCKENZIE	ND	053	004773	N 1982	STAFFORD	RENVILLE	ND	075	675275	OA 1990
PERELLA	BURKE	ND	013	550273	OA 1963	STAMPEDE	BURKE	ND	013	675854	OA 1984
PERSHING	MCKENZIE	ND	053	551482	OA 1958	STANLEY	MOUNTRAIL	ND	061	676422	OA 1977
PHELPS BAY	MCKENZIE	ND	053	010151	OA 1985	STARBUCK	BOTTINEAU	ND	009	676825	O 1959
PICKETT	BURKE	ND	013	554673	OA 1985	STARBUCK SOUTH	BOTTINEAU	ND	009	676856	O 1959
PIERRE CREEK	MCKENZIE	ND	053	008597	OA 1981	STARBUCK SW	BOTTINEAU	ND	009	676887	O 1959
PLAZA	MOUNTRAIL	ND	061	013274	OA 1989	STATE LINE	BOWMAN	ND	011	677538	OA 1972
PLEASANT	RENVILLE	ND	075	559907	O 1974	STINSON	BOTTINEAU	ND	009	013074	O 1988
PLEASANT HILL	MCKENZIE	ND	053	560217	N 1982	STOCKYARD CREEK	WILLIAMS	ND	105	012637	OA 1988
PLEASANT SOUTH	RENVILLE	ND	075	016809	O 1996	STONEVIEW	BURKE	ND	013	682374	OA 1959
PLEASANT VALLEY	MOUNTRAIL	ND	061	560651	OA 1980	STONEVIEW	DIVIDE	ND	023	682374	OA 1959
PLEASANT VALLEY	WILLIAMS	ND	105	560651	OA 1980	STONY CREEK	WILLIAMS	ND	105	682471	OA 1987
PLUMER	DIVIDE	ND	023	004776	O 1981	STONY RUN	BURKE	ND	013	682684	O 1958
POE	MCKENZIE	ND	053	562155	ONA 1981	SUBDIVISION	STARK	ND	089	016187	O 1996
POKER JIM	MCKENZIE	ND	053	563085	OA 1971	SUGAR BEET	WILLIAMS	ND	105	008334	O 1984
PORTAL	BURKE	ND	013	566557	OA 1957	SUNSET BUTTE	BOWMAN	ND	011	016428	N 1997
POWERS LAKE	MOUNTRAIL	ND	061	004778	O 1982	T R	BILLINGS	ND	007	011015	OA 1978
PRAIRIE JUNCTION	MOUNTRAIL	ND	061	012415	O 1982	TANDY	WILLIAMS	ND	105	010212	OA 1985
PRATT	BOTTINEAU	ND	009	571347	O 1960	TAYLOR	STARK	ND	089	698488	OA 1982
PRATT	MCHENRY	ND	049	571347	O 1960	TEMPLE	WILLIAMS	ND	105	004537	OA 1952
PRESCOTT	RENVILLE	ND	075	571812	O 1994	TEPEE BUTTE	HETTINGER	ND	041	004539	O 1980
PRONGHORN	MCKENZIE	ND	053	573439	OA 1981	THOMPSON LAKE	BURKE	ND	013	008343	OA 1984
RAGGED BUTTE	MCKENZIE	ND	053	004779	OA 1982	TIMBER CREEK	MCKENZIE	ND	053	708502	ON 1981
RANCH COULEE	MCKENZIE	ND	053	004780	N 1982	TIOGA	BURKE	ND	013	709091	ONA 1952
RANCH CREEK	MCKENZIE	ND	053	585507	O 2006	TIOGA	MOUNTRAIL	ND	061	709091	ONA 1952
RANDOLPH	MCKENZIE	ND	053	586127	OA 1980	TIOGA	WILLIAMS	ND	105	709091	ONA 1952
RATTLESNAKE BUTTES	BOWMAN	ND	011	012614	O 1995	TIOGA EAST	MOUNTRAIL	ND	061	709122	OA 1953
RATTLESNAKE POINT	DUNN	ND	025	587491	OA 1977	TIOGA NORTH	BURKE	ND	013	709153	OA 1957
RAUB	MCLAN	ND	055	014510	OA 1993	TIOGA NORTH	DIVIDE	ND	023	709153	OA 1957
RAWSON	MCKENZIE	ND	053	587983	OA 1981	TIOGA NORTH	WILLIAMS	ND	105	709153	OA 1957
RAY	WILLIAMS	ND	105	588018	OA 1981	TIOGA WEST	WILLIAMS	ND	105	709184	ONA 1957
RED ROCK	BOTTINEAU	ND	009	591855	O 1984	TOBACCO GARDEN	MCKENZIE	ND	053	004542	ONA 1980
RED WING CREEK	MCKENZIE	ND	053	592211	OA 1972	TOBACCO GARDEN NORTH	MCKENZIE	ND	053	011017	O 1981
RED WING CREEK EAST	MCKENZIE	ND	053	017001	O 2001	TOBACCO GARDEN SOUTH	MCKENZIE	ND	053	005390	ON 1981
RED WING CREEK SOUTH	MCKENZIE	ND	053	008291	O 1983	TODD	WILLIAMS	ND	105	710588	OA 1989
REFUGE	BOTTINEAU	ND	009	593932	OA 1984	TOLLEY	RENVILLE	ND	075	711456	OA 1963
RENNIE LAKE	BURKE	ND	013	596226	OA 1957	TORNING	WARD	ND	101	012646	OA 1988
RENVILLE	BOTTINEAU	ND	009	016800	O 1995	TRACY MOUNTAIN	BILLINGS	ND	007	014608	OA 1992
RHAME	BOWMAN	ND	011	004782	O 1980	TRAILSIDE	MCKENZIE	ND	053	004544	OA 1982
RHOADES	MCKENZIE	ND	053	004784	ON 1982	TREE TOP	BILLINGS	ND	007	716416	OA 1979
RICHARDTON	STARK	ND	089	003744	ONA 1981	TRENTON	MCKENZIE	ND	053	716680	OA 1981
RICHBURG	BOTTINEAU	ND	009	599404	O 1980	TRENTON	WILLIAMS	ND	105	716680	OA 1981
RIDER	GOLDEN VALLEY	ND	033	600582	OA 1971	TROTTERS	GOLDEN VALLEY	ND	033	004547	O 1981
RIVAL	BURKE	ND	013	603589	OA 1957	TRUAX	WILLIAMS	ND	105	719036	OA 1990
RIVERSIDE	MCKENZIE	ND	053	603992	O 1982	TRURO	RENVILLE	ND	075	719516	OA 1976
ROBINSON LAKE	MOUNTRAIL	ND	061	606543	O 1982	TWIN VALLEY	MCKENZIE	ND	053	013114	N 1983
ROCKY HILL	STARK	ND	089	000788	OA 1987	TYRONE	WILLIAMS	ND	105	725105	OA 1984
ROCKY RIDGE	BILLINGS	ND	007	609674	OA 1957	UKRAINA	BILLINGS	ND	007	004549	O 1980
ROCKY RIDGE	SLOPE	ND	087	609674	OA 1957	UNION CENTER	MCKENZIE	ND	053	727731	OA 1977
ROCKY RIDGE	STARK	ND	089	609674	OA 1957	UPLAND	DIVIDE	ND	023	729479	O 1984
ROCKY RIDGE SE	BILLINGS	ND	007	015026	O 1994	UPPER DES LACS	BURKE	ND	013	014174	OA 1991
ROOSEVELT	BILLINGS	ND	007	612433	OA 1980	VALLEY ROAD	RENVILLE	ND	075	017904	O 2004
ROSEBUD	WILLIAMS	ND	105	613410	OA 1985	VANVILLE	BURKE	ND	013	008358	OA 1983
ROSS	MOUNTRAIL	ND	061	614231	OA 2005	VERSIPIPI	STARK	ND	089	015428	OA 1995
ROTH	BOTTINEAU	ND	009	614882	O 1958	VIKING	BURKE	ND	013	738821	O 1958
ROTH NORTH	BOTTINEAU	ND	009	008303	O 1983	WABEK	MOUNTRAIL	ND	061	004554	OA 1985
ROTH WEST	BOTTINEAU	ND	009								



Field Name	County Name	State Sub	Co Code	Field Code	Field Disc Type Year	Field Name	County Name	State Sub	Co Code	Field Code	Field Disc Type Year
WAKE	MCHENRY	ND	049	008849	OA 1969	BELDEN WEST	LORAIN	OH	093	017498	N 1925
WANNAGAN	BILLINGS	ND	007	004557	OA 1981	BELLAIRE	BELMONT	OH	013	005022	N 1926
WARD	BURKE	ND	013	748814	O 1983	BELLE CENTER	LOGAN	OH	091	018030	N 1932
WAYNE	BOTTINEAU	ND	009	752906	O 1957	BELLS RUN CONSOLIDATED	WASHINGTON	OH	167	018031	N 1904
WERNER	DUNN	ND	025	758551	OA 1980	BELLVILLE	RICHLAND	OH	139	054564	O 1963
WEST BANK	WILLIAMS	ND	105	004588	O 1982	BELLVILLE SOUTH	RICHLAND	OH	139	005024	N 1962
WESTBERG	MCKENZIE	ND	053	004562	O 1982	BELMONT CONSOLIDATED	BELMONT	OH	013	018032	N 1910
WESTHOPE	BOTTINEAU	ND	009	760711	O 1953	BELPRE	WASHINGTON	OH	167	054781	N 1976
WESTHOPE NORTH	BOTTINEAU	ND	009	760742	OA 1953	BEND FORK	BELMONT	OH	013	018033	O 1913
WESTHOPE SOUTH	BOTTINEAU	ND	009	760773	OA 1956	BENTON NORTH	HOCKING	OH	073	056579	N 1887
WHEATON	BOTTINEAU	ND	009	004565	O 1980	BENWOOD CONSOLIDATED	MONROE	OH	111	018034	O 1894
WHISKEY JOE	BILLINGS	ND	007	004569	OA 1979	BERGHOLZ	JEFFERSON	OH	081	005028	N 1912
WHITE ASH	RENVILLE	ND	075	007367	OA 1984	BERLIN LAKE	MAHONING	OH	099	018035	O 1962
WHITE EARTH	MOUNTRAIL	ND	061	764075	OA 1954	BESSEMER	ATHENS	OH	009	058548	N 1954
WHITE LAKE	MOUNTRAIL	ND	061	018638	OA 2005	BEST CONSOLIDATED	COLUMBIANA	OH	029	018037	N 1960
WHITEAKER	DIVIDE	ND	023	018523	O 2005	BEST WEST	STARK	OH	151	058780	O 1966
WHITETAIL	BILLINGS	ND	007	765780	OA 1979	BETHLE RIDGE	VINTON	OH	163	018038	N 1983
WILDROSE	DIVIDE	ND	023	768663	OA 1962	BETHLEHEM	COSHOCTON	OH	031	059214	ON 1911
WILEY	BOTTINEAU	ND	009	768787	OA 1958	BEVERLY	WASHINGTON	OH	167	059803	N 1973
WILLIAMS CREEK	GOLDEN VALLEY	ND	033	769794	OA 1979	BIG 4	LORAIN	OH	093	017499	N 1860
WILLISTON	WILLIAMS	ND	105	004574	OA 1979	BIG PRAIRIE CONSOLIDATED	HOLMES	OH	075	018039	N 1914
WILLMEN	BILLINGS	ND	007	013108	O 2007	BIG RUN	DELAWARE	OH	041	063330	O 1917
WILLMEN	DUNN	ND	025	013108	OA 1988	BINGHAM	MONROE	OH	111	065097	N 1927
WILLOW CREEK	WILLIAMS	ND	105	770647	ONA 1982	BIRDS RUN	GUERNSEY	OH	059	005033	ON 1942
WINDMILL	RENVILLE	ND	075	772848	OA 1991	BIRMINGHAM-ERIE	ERIE	OH	043	065872	ON 1966
WINNER	WILLIAMS	ND	105	004575	O 1980	BIRMINGHAM-ERIE	LORAIN	OH	093	065872	ON 1966
WINTER BUTTE	MCKENZIE	ND	053	004576	OA 1982	BLACKFORK	JACKSON	OH	079	005034	N 1938
WOBUEN	BURKE	ND	013	775802	OA 1957	BLAIR RUN	MONROE	OH	111	005036	O 1915
WOLF BAY	DUNN	ND	025	004578	OA 1982	BLANCHARD	HARDIN	OH	065	070569	ON 1885
WRITING ROCK	DIVIDE	ND	023	780437	O 1958	BLISSFIELD	COSHOCTON	OH	031	071809	ON 1907
YELLOWSTONE	MCKENZIE	ND	053	786302	OA 1976	BLOOM CENTER	LOGAN	OH	091	017500	N 1937
ZENITH	STARK	ND	089	791152	OA 1968	BLOOMFIELD	TRUMBULL	OH	155	074320	N 1991
ZION	BOTTINEAU	ND	009	792075	O 1976	BLOOMING GROVE SOUTH	MORROW	OH	117	074444	N 1964
<b>OHIO</b>											
ABBEYVILLE	MEDINA	OH	103	018000	O 1919	BOARDMAN	JEFFERSON	OH	081	074475	ON 1912
ADAIR	COLUMBIANA	OH	029	003109	N 1918	BOGDAN	MAHONING	OH	099	076966	N 1924
ADAMS CONSOLIDATED	HARRISON	OH	067	018001	ON 1899	BOGIE HOLLOW	WASHINGTON	OH	167	018041	N 1979
ADAMSVILLE	GALLIA	OH	053	003729	N 1963	BOLINS MILLS CONSOLIDATED	VINTON	OH	163	018042	ON 1900
AID CONSOLIDATED	GALLIA	OH	053	015215	N 1925	BONNET LAKE CONSOLIDATED	ASHLAND	OH	005	018043	N 1916
AID CONSOLIDATED	LAWRENCE	OH	087	015215	N 1925	BOOTH	TUSCARAWAS	OH	157	081466	N 1929
AID EAST	LAWRENCE	OH	087	005558	N 1965	BOSTON	SUMMIT	OH	153	082613	ON 1975
AKRON	SUMMIT	OH	153	006209	N 1976	BOSTON HEIGHTS	SUMMIT	OH	153	005049	OA 1948
AKRON EAST	SUMMIT	OH	153	006240	O 1976	BOWERSTON CONSOLIDATED	HARRISON	OH	067	018045	O 1899
AKRON NORTH	SUMMIT	OH	153	015248	N 1983	BRACEVILLE	TRUMBULL	OH	155	005051	N 1972
ALBION	ASHLAND	OH	005	007728	N 1930	BRANCH WEST	ATHENS	OH	009	005677	ON 1928
ALFRED	MEIGS	OH	105	009681	N 1946	BRANNONS FORK	MORGAN	OH	115	018046	N 1983
ALLEDONIA	BELMONT	OH	013	004988	N 1923	BRECKSVILLE	CUYAHOGA	OH	035	005052	OA 1942
ALLENVILLE	VINTON	OH	163	004989	N 1915	BRENTWOOD	LAKE	OH	085	091123	N 1951
ALLIANCE	STARK	OH	151	011665	N 1929	BREWSTER	STARK	OH	151	091247	N 1973
ALTITUDE	MONROE	OH	111	004990	N 1936	BRILLIANT	JEFFERSON	OH	081	005056	N 1909
AMSTERDAM CONSOLIDATED	CARROLL	OH	019	018005		BRINKER	COLUMBIANA	OH	029	092363	
ANDERSON RUN	BELMONT	OH	013	018006	N 1920	BRISTOL RIDGE	PERRY	OH	127	018048	N 1946
ANDOVER	ASHTABULA	OH	007	017679	ON 1904	BROKEN SWORD CREEK	CRAWFORD	OH	033	005424	N 1973
ANGEL VALLEY	TUSCARAWAS	OH	157	018007	N 1991	BROWNS	VINTON	OH	163	096021	ON 1900
ANKEYTOWN	KNOX	OH	083	018950	ON 1955	BROWNS HEIGHTS	GUERNSEY	OH	059	018049	ON 1926
ANNAPOLIS	JEFFERSON	OH	081	017494	N 1966	BROWNSVILLE SOUTH	MONROE	OH	111	096269	ON 1903
ANNAPOLIS SOUTH	JEFFERSON	OH	081	019322	ON 1962	BRUNSWICK	MEDINA	OH	103	097571	ON 1917
ANTRIM	COSHOCTON	OH	031	021616	N 1969	BRUNSWICK EAST	MEDINA	OH	103	018050	O 1961
ANTRIM	GUERNSEY	OH	059	021616	N 1969	BRUNSWICK NORTH	MEDINA	OH	103	017798	N 1947
ANTRIM SOUTH	GUERNSEY	OH	059	004994	N 1969	BRUSH RUN	HOLMES	OH	075	097742	N 1982
APPLE CREEK	WAYNE	OH	169	022488	ON 1974	BRUSHY CREEK	BELMONT	OH	013	097819	N 1915
ARCANUM	DARKE	OH	037	004996	ON 1887	BRUSHY FORK	HARRISON	OH	067	005063	ON 1905
ARCHERS FORK CONSOLIDATED	WASHINGTON	OH	167	018008	ON 1893	BRYAN	WILLIAMS	OH	171	098098	ON 1887
ARCOLA CREEK	LAKE	OH	085	018009	N 1920	BRYAN SW	WILLIAMS	OH	171	098315	O 1965
ARMSTRONG	WAYNE	OH	169	025042	N 1961	BUCK LAKE	MEIGS	OH	105	018053	ON 1939
ARMSTRONG RUN	KNOX	OH	083	018011	N 1966	BUCK RUN CONSOLIDATED	MORGAN	OH	115	018054	O 1860
ARNEY RUN CONSOLIDATED	FAIRFIELD	OH	045	018012	N 1918	BUCKEYEVILLE	GUERNSEY	OH	059	018055	N 1929
ARTANNA	KNOX	OH	083	018013	ON 1899	BUCKLAND	ALLEN	OH	003	005064	O 1886
ASBURY RIDGE	ATHENS	OH	009	018014	N 1925	BUCKLAND	AUGLAIZE	OH	011	005064	O 1886
ASHLAND	ASHLAND	OH	005	027770	ON 1911	BUCKS CORNER	DARKE	OH	037	005065	O 1895
ASHTABULA	ASHTABULA	OH	007	028126	N 1974	BUCKS CORNER	MERCER	OH	107	005065	O 1895
ATHENS	ATHENS	OH	009	029165	ON 1924	BUFFALO FORK	MUSKINGUM	OH	119	018056	N 1944
ATHENS NORTH	ATHENS	OH	009	029179	ON 1924	BURBANK	MEDINA	OH	103	036633	N 1952
AUBURN	TUSCARAWAS	OH	157	030374	ON 1974	BURKHART	MONROE	OH	111	104686	N 1933
AUGUSTA	CARROLL	OH	019	030591	N 1979	BURLINGTON	BELMONT	OH	013	104872	N 1924
AURORA	GEAUGA	OH	055	030870	ONA 1945	BURNETTS CORNERS	WAYNE	OH	169	018058	O 1996
AURORA	PORTAGE	OH	133	030870	ONA 1945	BURTON	GEAUGA	OH	055	106701	N 1961
AURORA NORTH	PORTAGE	OH	133	000386	N 1979	BURTON	WAYNE	OH	169	106701	N 1961
AUSTINBURG	ASHTABULA	OH	007	030994	ON 1899	BUSHNELL-CONNEAUT	ASHTABULA	OH	007	015217	ON 1929
AUSTINTOWN	MAHONING	OH	099	005004	N 1977	BUSHNELL-CONNEAUT CONS	ASHTABULA	OH	007	018681	ON 1929
AVON CONSOLIDATED	LORAIN	OH	093	018015	N 1908	BUTLER-KNOX	LICKING	OH	089	018060	ON 1885
BACKUS KNOB	TUSCARAWAS	OH	157	018016	N 1930	BUTTS RUN	ATHENS	OH	009	018061	N 1981
BACON RUN	COSHOCTON	OH	031	018017	O 1996	BYESVILLE CONSOLIDATED	GUERNSEY	OH	059	018062	N 1885
BAILEY	BELMONT	OH	013	035289	N 1901	CADIZ CONSOLIDATED	HARRISON	OH	067	018063	ON 1899
BAILEY LAKE	ASHLAND	OH	005	018018	N 1929	CALDWELL CONSOLIDATED	NOBLE	OH	121	018064	ON 1912
BAINBRIDGE EAST	GEAUGA	OH	055	017495	N 1973	CALEDONIA	MARION	OH	101	112965	O 1919
BAKER CREEK	LORAIN	OH	093	018019	N 1999	CALICO CREEK	LOGAN	OH	091	018065	O 1965
BALTIMORE	FAIRFIELD	OH	045	018021	ON 1993	CAMEL CREEK	MEDINA	OH	103	114619	O 1990
BARBER RIDGE	MONROE	OH	111	018022	N 1898	CAMERON	MONROE	OH	111	114670	ON 1896
BARBERTON SOUTH	SUMMIT	OH	153	017496	N 1927	CANAAN-MILTON CONSOLIDATED	WAYNE	OH	169	018067	ON 1911
BARNESVILLE CONSOLIDATED	GUERNSEY	OH	059	017497	ON 1897	CANAAN-WAYNE CONSOLIDATED	WAYNE	OH	169	018068	ON 1960
BARNEY RUN	KNOX	OH	083	018023	O 1923	CANAL FULTON CONSOLIDATED	STARK	OH	151	018069	N 1927
BARRS MILLS	TUSCARAWAS	OH	157	005011	N 1973	CANAL LEWISVILLE	COSHOCTON	OH	031	018070	O 1944
BARTLETT	WASHINGTON	OH	167	041489	ON	CANFIELD	MAHONING	OH	099	117243	N 1976
BARTON	BELMONT	OH	013	041737	ON 1911	CANTON CONSOLIDATED	GUERNSEY	OH	059	015218	ONA 1902
BASHAN	MEIGS	OH	105	018024	N 1937	CANTON CONSOLIDATED	HARRISON	OH	067	015218	ONA 1902
BASS LAKE	GALLIA	OH	053	005014	N 1973	CANTON CONSOLIDATED	HOLMES	OH	075	015218	N 1902
BATEMANTOWN	KNOX	OH	083	018025	O 1963	CANTON CONSOLIDATED	STARK	OH	151	015218	ONA 1902
BATEMANTOWN NE	KNOX	OH	083	043008	O 1965	CANTON CONSOLIDATED	TUSCARAWAS	OH	157	015218	ONA 1883
BAZETTA	TRUMBULL	OH	155	047782	ON 1921	CANTON EAST CONSOLIDATED	CARROLL	OH	019	015219	ONA 1908
BEACH CITY	STARK	OH	151	015249	N 1990	CANTON EAST CONSOLIDATED	STARK	OH	151	015219	ONA 1908
BEALLSVILLE	BELMONT	OH	013	005016	ON 1900	CARBONDALE	ATHENS	OH	009	119475	ON 1941
BEARWALLOW RUN	MONROE	OH	111	018026	N 1934	CARBONDALE CREEK	ATHENS	OH	009	018072	N 1929
BEAVER	MAHONING	OH	099	049666	N 1975	CARDINGTON	MORROW	OH	117	119630	O 1964
BEAVER	PIKE	OH	131	049666	ON 1929	CARDINGTON SE	MORROW	OH	117	119692	O 1963
BEAVER CREEK	GALLIA	OH	053	049790	N 1971	CARDINGTON SW	MORROW	OH	117	119754	O 1964
BEAVER RUN	LICKING	OH	089	018027	N 1965	CAREY CONSOLIDATED	WYANDOT	OH	175	017501	ON 1887
BEAVERDAM RUN	HARRISON	OH	067	018028	ON 1967	CARLISLE EAST	LORAIN	OH	093	005085	N 1944
BECNET CONSOLIDATED	BELMONT	OH	013	018029	ON 1914	CARLISLE SOUTH	LORAIN	OH	093	005680	N 1929
BEDFORD	CUYAHOGA	OH	035	051278	ON 1915	CARLISLE-OBERLIN	LORAIN	OH	093	015220	N 1915
BEDFORD WEST	COSHOCTON	OH	031	017812	N 1965	CARLISLE-OBERLIN CONSOLIDATED	LORAIN	OH	093	018073	N 1915
						CAROL JANE LAKE	MEDINA	OH	103	018074	ON 1934
						CARROLLTON CONSOLIDATED	CARROLL	OH	019	018075	ON 1920
						CATAWBA	OTTAWA	OH	12		

## OHIO

Field Name	County Name	State Sub	Co Code	Field Code	Field Disc Type Year	Field Name	County Name	State Sub	Co Code	Field Code	Field Disc Type Year
CEDAR FORK	RICHLAND	OH	139	127838	O 1966	DUPONT SOUTH	PUTNAM	OH	137	207121	O 1964
CELINA	MERCER	OH	107	128895	O 1890	DUVALL	NOBLE	OH	121	005152	N 1940
CENTER BEND	MORGAN	OH	115	018077	N 1950	EAGLEVILLE	ASHTABULA	OH	007	005698	ONA 1919
CENTER VILLAGE EAST	DELAWARE	OH	041	129512	N 1964	EAGLEVILLE, WEST	ASHTABULA	OH	007	018123	N 1919
CHAMBERSBURG	COLUMBIANA	OH	029	131558	N 1976	EAST LIBERTY NORTH	DELAWARE	OH	041	211858	O 1964
CHAMPION	TRUMBULL	OH	155	131698	N 1974	EATON	LORAIN	OH	093	212385	N 1961
CHANDLERSVILLE	MUSKINGUM	OH	119	018078	N 1942	ECHO LAKE GLEN	MEDINA	OH	103	018127	N 1940
CHARDON	GAUGA	OH	055	005090	N 1973	EDGERTON	WILLIAMS	OH	171	213749	ON 1921
CHARDON EAST	GAUGA	OH	055	018079	N 1982	EDgewater BEACH	LICKING	OH	089	018128	N 1915
CHARM	HOLMES	OH	075	005091	N 1920	EDINBURG SE	PORTAGE	OH	133	213997	OA 1962
CHATHAM CONS	MEDINA	OH	103	017503	ON 1899	EDISON SW	MORROW	OH	117	005449	N 1962
CHATTANOOGA	MERCER	OH	107	005094	O 1899	EDLAM CONSOLIDATED	KNOX	OH	083	017507	ON 1915
CHERRY VALLEY	ASHTABULA	OH	007	136209	ONA 1973	EGGER	MONROE	OH	111	215710	ON 1907
CHESIRE	GALLIA	OH	053	005096	N 1904	ELBA	WASHINGTON	OH	167	217896	O 1913
CHESIRE CONSOLIDATED	GALLIA	OH	053	017504	ON 1904	ELIZABETH	LAWRENCE	OH	087	218915	N 1978
CHESTER	GAUGA	OH	055	136472	ONA 1977	ELLIOT	MORGAN	OH	115	005724	N 1957
CHESTER WEST	TUSCARAWAS	OH	157	136751	N 1933	ELLSWORTH NORTH CONSOLIDATED	MAHONING	OH	099	018276	N 1963
CHESTERHILL CONSOLIDATED	WASHINGTON	OH	167	018080	ON 1861	ELLSWORTH SOUTH CONSOLIDATED	MAHONING	OH	099	018353	N 1914
CHESTERVILLE NE	MORROW	OH	117	136906	ON 1963	ELYRIA	LORAIN	OH	093	232228	N 1946
CHESTERVILLE NORTH	MORROW	OH	117	136937	ON 1953	ELYRIA EAST	LORAIN	OH	093	005165	N 1930
CHESTERVILLE SOUTH	MORROW	OH	117	136968	ON 1944	ENGLAND	ASHLAND	OH	005	005167	N 1911
CHESTERVILLE WEST	MORROW	OH	117	136999	ON 1944	ERHART	MEDINA	OH	103	018131	ON 1919
CHILI	COSHOCTON	OH	031	018081	N 1977	ESSELBURN	MEDINA	OH	103	005170	N 1910
CHIPPEWA	WAYNE	OH	169	139789	ON 1918	ETNA	FAIRFIELD	OH	045	015281	N 1979
CHRISTIAN CREEK	GUERNSEY	OH	059	018083	N 1981	EVERETT CONSOLIDATED	SUMMIT	OH	153	018132	ON 1941
CLARKSVILLE	PERRY	OH	127	145912	ON 1938	FAIRFIELD	HURON	OH	077	233692	N 1981
CLARKTOWN	SCIOTO	OH	145	018085	N 1930	FAIRFIELD	JEFFERSON	OH	081	233692	N 1936
CLAY LICK	JEFFERSON	OH	081	018086	ON 1935	FAIRFIELD BEACH	FAIRFIELD	OH	045	018133	N 1984
CLAYTON CONSOLIDATED	MUSKINGUM	OH	119	015221	ON 1910	FAIRFIELD-WASHINGTON CONSOLIDATED	WASHINGTON	OH	167	017508	N 1921
CLAYTON CONSOLIDATED	PERRY	OH	127	015221	ON 1910	FAIRVIEW	MORROW	OH	117	233940	O 1965
CLAYTON EAST	ATHENS	OH	009	018125	N 1936	FARMER	DEFIANCE	OH	039	236079	N 1965
CLAY-TUSCARAWAS	TUSCARAWAS	OH	157	005432	N 1969	FARMERSTOWN	HOLMES	OH	075	018134	N 1966
CLEVELAND	CUYAHOGA	OH	035	148237	O 1914	FARMINGTON	TRUMBULL	OH	155	236234	ON 1976
CLIFT	MONROE	OH	111	005101	ON 1900	FINDLAY CONSOLIDATED	WOOD	OH	173	018135	ON 1884
CLINE	MONROE	OH	111	148609	ON 1926	FISHER	ATHENS	OH	009	242048	ON 1900
COAL GATE	HOCKING	OH	073	018087	N 1937	FITCHVILLE	HURON	OH	077	242327	ON 1934
COAL RIDGE	NOBLE	OH	121	150087	N 1919	FITCHVILLE NW	HURON	OH	077	242358	O 1965
COATS	WASHINGTON	OH	167	150392	O 1896	FITCHVILLE WEST	HURON	OH	077	006367	N 1981
COITSVILLE	MAHONING	OH	099	005104	N 1973	FLAT BRANCH	HARDIN	OH	065	003603	ON 1910
COITSVILLE NORTH	MAHONING	OH	099	005685	N 1973	FLEATOWN	LICKING	OH	089	005181	N 1931
COLD RUN	COLUMBIANA	OH	029	018089	N 1968	FLINTS MILLS	WASHINGTON	OH	167	005183	N 1898
COLEBROOK	ASHTABULA	OH	007	005105	N 1973	FLORENCE	ERIE	OH	043	245784	N 1949
COLEMAN CONSOLIDATED	COLUMBIANA	OH	029	018090	ON 1909	FOOTVILLE	ASHTABULA	OH	007	018138	N 1967
COLERAIN	BELMONT	OH	013	005106	ON 1894	FORK SOUTH	HARRISON	OH	067	005703	N 1908
COLFAX	FAIRFIELD	OH	045	153182	O 1995	FORT RECOVERY	MERCER	OH	107	005188	ON 1923
COLLEGE HILL	GUERNSEY	OH	059	153585	N 1927	FOURMILE	GUERNSEY	OH	059	005189	N 1939
COLLINS	HURON	OH	077	154050	O 1965	FOWLER	TRUMBULL	OH	155	253054	N 1974
COLUMBIA	CUYAHOGA	OH	035	154980	N 1930	FRANKENBURG CREEK	LORAIN	OH	093	018139	N 1985
COLUMBIA	LORAIN	OH	093	154980	N 1930	FRANKLIN SQUARE	COLUMBIANA	OH	029	005190	N 1918
COLUMBIANA	COLUMBIANA	OH	029	155228	ON 1910	FRAZEYBURG	MUSKINGUM	OH	119	018140	N 1990
CONCORD	LAKE	OH	085	156902	ON 1902	FREDERICKSBURG	WAYNE	OH	169	256356	O 1981
CONDIT	DELAWARE	OH	041	157336	O 1964	FREDERICKSBURG EAST	WAYNE	OH	169	005191	N 1961
CONESVILLE	COSHOCTON	OH	031	005110	ON 1929	FREDERICKTOWN CONSOLIDATED	KNOX	OH	083	018141	N 1965
COOLVILLE	ATHENS	OH	009	018093	N 1946	FREDERICKTOWN NORTH	KNOX	OH	083	256449	ON 1964
COOPER	MONROE	OH	111	159723	ON 1916	FREEDOM	PORTAGE	OH	133	256697	ON 1971
COPELY	SUMMIT	OH	153	005111	N 1928	FREEDOM, WEST CONSOLIDATED	PORTAGE	OH	133	018142	N 1960
COPELY JUNCTION	SUMMIT	OH	153	018094	N 1931	FREELAND	MUSKINGUM	OH	119	256749	ON 1944
CORNERVILLE	WASHINGTON	OH	167	018095	N 1926	FROST CONSOLIDATED	ATHENS	OH	009	018143	N 1922
CORNING CONSOLIDATED	ATHENS	OH	009	017505	ON 1891	FROST RUN	WASHINGTON	OH	167	005196	N 1924
COTTAGE GROVE	SUMMIT	OH	153	163691	N 1928	FULTON NE	MORROW	OH	117	260557	O 1964
COVE	JACKSON	OH	079	165613	N 1982	FULTON SOUTH	MORROW	OH	117	260588	O 1964
COVENTRY	SUMMIT	OH	153	005115	N 1977	FUNK SOUTH CONSOLIDATED	WAYNE	OH	169	018354	N 1919
CRANENEST	MONROE	OH	111	005120	ON 1902	GABOR	WAYNE	OH	169	262457	N 1919
CRAWFORD	HOCKING	OH	073	168884	N 1980	GAGE	GALLIA	OH	053	262736	N 1961
CREIGHTON CONSOLIDATED	MONROE	OH	111	018098	N 1980	GARDEN ISLE	MEDINA	OH	103	005200	N 1910
CREOLA CONSOLIDATED	VINTON	OH	163	018099	ON 1899	GAVERS	COLUMBIANA	OH	029	005201	N 1911
CREOLA NE	VINTON	OH	163	169411	O 1963	GAYSPORT	MUSKINGUM	OH	119	018145	O 1944
CRESTLINE NORTH	CRAWFORD	OH	033	005440	ON 1918	GAUGA	GAUGA	OH	055	005203	N 1974
CRESTON	WAYNE	OH	169	170155	N 1911	GENEVA-SAYBROOK	ASHTABULA	OH	007	015223	NA 1971
CROCKER	MEDINA	OH	103	170930	OA 1942	GENOA	OTTAWA	OH	123	269363	O 1887
CROMERS	SENECA	OH	147	005126	ON 1928	GERMANTOWN NORTH	WASHINGTON	OH	167	005708	N 1981
CROOKED RUN	TUSCARAWAS	OH	157	018100	N 1955	GERMANTOWN WEST	WASHINGTON	OH	167	005709	N 1920
CROOKED TREE	NOBLE	OH	121	018101	N 1930	GHOST HILL	KNOX	OH	083	018146	O 1964
CROSS CREEK	HARRISON	OH	067	171674	O 1904	GIDDINGS CONSOLIDATED	ASHTABULA	OH	007	018147	ON 1958
CROW CREEK	LORAIN	OH	093	009722	O 1940	GILBOA	PUTNAM	OH	137	005207	O 1890
CUYAHOGA HEIGHTS	CUYAHOGA	OH	035	018104	N 1912	GILMORE NORTH	TUSCARAWAS	OH	157	273657	ON 1911
CYNTHIAN	SHELBY	OH	149	005128	O 1923	GLENMONT	HOLMES	OH	075	018148	N 1941
DAMASCUS	COLUMBIANA	OH	029	179303	ONA 1917	GORE CONSOLIDATED	ATHENS	OH	009	015224	ON 1907
DAMASCUS	MAHONING	OH	099	179303	ONA 1917	GORE CONSOLIDATED	FAIRFIELD	OH	045	015224	ON 1907
DARK CAVE RUN	WASHINGTON	OH	167	018105	N 1927	GORE CONSOLIDATED	HOCKING	OH	073	015224	ON 1907
DARLINGTON	MUSKINGUM	OH	119	180821	O 1949	GORE CONSOLIDATED	PERRY	OH	127	015224	ON 1907
DARROWVILLE	SUMMIT	OH	153	018107	N 1977	GOSHEN CENTER	MAHONING	OH	099	005210	ON 1914
DARWIN	MEIGS	OH	105	018108	N 1934	GOULD CONSOLIDATED	JEFFERSON	OH	081	018150	O 1895
DAVIS HOLLOW	COSHOCTON	OH	031	018109	N 1978	GRACEY	WASHINGTON	OH	167	283320	N 1981
DECATURVILLE	WASHINGTON	OH	167	018110	N 1981	GRANGER CONSOLIDATED	MEDINA	OH	103	018152	N 1926
DELAWARE	DELAWARE	OH	041	186937	O 1964	GRANGER WEST	MEDINA	OH	103	005214	O 1981
DELAWARE NORTH	DELAWARE	OH	041	187030	O 1964	GRANNY CREEK	KNOX	OH	083	018153	O 1965
DELAWARE SOUTH	DELAWARE	OH	041	187061	O 1964	GRASS RUN	ATHENS	OH	009	005218	O 1900
DEMINGS ARBOR LAKE	MEDINA	OH	103	018111	O 1964	GRATIOT-NEWCASTLE	COSHOCTON	OH	031	015225	ONA 1885
DENMARK NW	MORROW	OH	117	188270	O 1954	GRATIOT-NEWCASTLE	KNOX	OH	083	015225	ONA 1885
DENMARK SE	MORROW	OH	117	005694	N 1961	GRATIOT-NEWCASTLE	LICKING	OH	089	015225	ONA 1885
DENMARK SW	MORROW	OH	117	005446	N 1962	GRATIOT-NEWCASTLE	MUSKINGUM	OH	119	015225	ONA 1885
DILLON LAKE	LICKING	OH	089	018112	N 1953	GRATIOT-NEWCASTLE	PERRY	OH	127	015225	ONA 1885
DINING FORK	CARROLL	OH	019	005140	N 1910	GRAYSVILLE CONSOLIDATED	MONROE	OH	111	017509	1900
DORR RUN CONSOLIDATED	HOCKING	OH	073	018114	ON 1910	GREASY RIDGE	LAWRENCE	OH	087	016485	O 1983
DORSET	ASHTABULA	OH	007	005144	ONA 1990	GREEN	MAHONING	OH	099	287872	N 1975
DORSEY	BELMONT	OH	013	198471	N 1917	GREENBRIER	MONROE	OH	111	288833	N 1906
DOVER NORTH	TUSCARAWAS	OH	157	200827	ON 1975	GREENE	TRUMBULL	OH	155	288889	N 1974
DOVER WEST	LORAIN	OH	093	200982	N 1909	GREENFIELD NORTH	LOGAN	OH	091	288909	O 1958
DOWD CREEK	KNOX	OH	083	018115	ON 1961	GREENSBURG	STARK	OH	151	289360	N 1934
DOWLING	WOOD	OH	173	005146	ON 1896	GREER	KNOX	OH	083	018156	N 1949
DRESDEN CONSOLIDATED	COSHOCTON	OH	031	015222	N 1917	GRIGGS CORNERS	ASHTABULA	OH	007	018157	N 1995
DRESDEN CONSOLIDATED	MUSKINGUM	OH	119	015222	N 1917	GROVES RIDGE	NOBLE	OH	121	018158	N 1906
DRESDEN KNOB	MUSKINGUM	OH	119	018116	N 1973	GUERNSEY	COSHOCTON	OH	031	293778	N 1906
DRY FORK CONSOLIDATED	JEFFERSON	OH	081	018117	O 1896	GUERNSEY	GUERNSEY	OH	059	293778	N 1906
DRY RUN	PERRY	OH	127	018118	N 1949	GUERNSEY	MUSKINGUM	OH	119	293778	N 1906
DUMM RIDGE	HOCKING	OH	073	018119	N 1992	GUSTAVAS	TRUMBULL	OH	155	005223	N 1970
DUNDAS	VINTON	OH	163	206067	N 1979	GUYSVILLE CONSOLIDATED	ATHENS	OH	009	018159	ON 1922
DUNDEE	TUSCARAWAS	OH	157	206160	N 1974	HAMBURG	FAIRFIELD	OH	045	301342	N 1918
DUNHAM	WASHINGTON	OH	167	206501	N 1966	HAMDEN CONSOLIDATED	JACKSON	OH	079	018160	N 1916
DUNKIRK	HARDIN	OH	065	005149	N 1888	HAMLER	HENRY	OH	069	018161	N 1965
DUNKLE CREEK	VINTON	OH	163	018121	O 1919	HAMLYN	ATHENS	OH	009	005226	ON 1918
DUPONT	PUTNAM	OH	137	018122	O 1965	HAMMONDSVILLE					

Field Name	County Name	State Sub	Co Code	Field Code	Field Disc Type Year	Field Name	County Name	State Sub	Co Code	Field Code	Field Disc Type Year
HANNIBAL	MONROE	OH	111	006557	N 1980	LIBERTY WEST	MORROW	OH	117	413483	O 1963
HANOVERTOWN	COLUMBIANA	OH	029	005231	N 1912	LIBERTY, NORTH CONSOLIDATED	KNOX	OH	083	018211	O 1909
HARDSCRABBLE	TRUMBULL	OH	155	305611	O 1860	LIBERTY-SENECA	SENECA	OH	147	005603	O 1918
HARDY CONSOLIDATED	HOLMES	OH	075	018163	N 1914	LICK RUN	PICKAWAY	OH	129	018212	O 1993
HARDY RUN	HOLMES	OH	075	018164	ON 1947	LICKING SPRINGS	LICKING	OH	089	018213	N 1923
HARLEM	DELAWARE	OH	041	005233	N 1964	LIMA CONSOLIDATED	MERCER	OH	107	018214	ON 1885
HARLEM SPRINGS	CARROLL	OH	019	005232	N 1910	LIMA NORTH	MAHONING	OH	099	005848	N 1925
HARMONY	GUERNSEY	OH	059	306575	N 1945	LIMAVILLE	STARK	OH	151	414208	N 1975
HARMONY HOLLOW	MUSKINGUM	OH	119	018165	N 1942	LIMESTONE	JEFFERSON	OH	081	005605	O 1899
HARPER RUN	HOCKING	OH	073	018166	N 1957	LINNDALE	CUYAHOGA	OH	035	018215	N 1919
HARPERSFIELD CONSOLIDATED	ASHTABULA	OH	007	015226	NA 1920	LINNVILLE	LICKING	OH	089	018216	N 1919
HARPERSFIELD CONSOLIDATED	LAKE	OH	085	015226	NA 1920	LISBON CONSOLIDATED	COLUMBIANA	OH	029	018217	N 1909
HARRIETSVILLE	NOBLE	OH	121	307381	O 1914	LISBON SOUTH	COLUMBIANA	OH	029	417048	N 1860
HARRIETSVILLE CONSOLIDATED	NOBLE	OH	121	018167	O 1917	LITCHFIELD	MEDINA	OH	103	417389	N 1944
HARRISVILLE CONSOLIDATED	BELMONT	OH	013	018168	ON 1922	LITCHFIELD NORTH	LORAIN	OH	093	005851	O 1910
HARRISVILLE EAST	MEDINA	OH	103	005235	N 1911	LITCHFIELD SOUTH	MEDINA	OH	103	417451	N 1948
HARROD RUN	KNOX	OH	083	018169	ON 1922	LITTLE BEAVER	COLUMBIANA	OH	029	417792	N 1911
HARTFORD	TRUMBULL	OH	155	003150	N 1960	LITTLE MILL CREEK	COSHOCTON	OH	031	418995	N 1977
HARTLAND	HURON	OH	077	004729	O 1936	LITTLE MONDAY CREEK	PERRY	OH	127	018219	N 1945
HARTLAND NORTH	HURON	OH	077	005718	O 1936	LITTLE MUCKINGUM RIVER	WASHINGTON	OH	167	018220	N 1968
HARTSGROVE	ASHTABULA	OH	007	005236	ONA 1971	LITTLE RUSH CREEK	FAIRFIELD	OH	045	018221	N 1908
HARTSGROVE EAST	ASHTABULA	OH	007	017510	N 1970	LITTLE WASHINGTON	RICHLAND	OH	139	018222	O 1963
HARTSGROVE WEST	ASHTABULA	OH	007	005719	ONA 1959	LITTLE YELLOW CREEK	COLUMBIANA	OH	029	005615	N 1914
HARTSHORE	MONROE	OH	111	018170	N 1903	LIVERPOOL EAST	COLUMBIANA	OH	029	420644	O 1915
HATCH CORNERS	ASHTABULA	OH	007	018171	N 1960	LIVERPOOL EAST	MEDINA	OH	103	420644	N 1928
HATTONIA	HARRISON	OH	067	005237	N 1921	LLOYD CORNERS	LICKING	OH	089	018223	ON 1921
HECLA	LAWRENCE	OH	087	005240	ON 1928	LOBDELL CREEK	LICKING	OH	089	018224	O 1993
HIGHLANDTOWN	COLUMBIANA	OH	029	018172	N 1935	LODI WEST	MEDINA	OH	103	005619	N 1948
HINCKLEY WEST	MEDINA	OH	103	017511	N 1915	LOGTOWN	COLUMBIANA	OH	029	005830	N 1979
HINCKLEY-GRANGER	MEDINA	OH	103	005253	NA 1927	LONG RUN	SCIOTO	OH	145	425868	N 1930
HIRAM	PORTAGE	OH	133	324372	ONA 1975	LORAIN	LORAIN	OH	093	427155	N 1964
HIRAMSBURG	NOBLE	OH	121	018173	ON 1919	LORAMIE	SHELBY	OH	149	005624	O 1964
HOBMAN CONSOLIDATED	MONROE	OH	111	018174	N 1895	LORDSTOWN	MAHONING	OH	099	427242	N 1973
HOLGATE	HENRY	OH	069	005263	ON 1893	LORDSTOWN	TRUMBULL	OH	155	427242	N 1975
HOLMES	HOLMES	OH	075	329130	N 1926	LORE CITY	GUERNSEY	OH	059	018225	N 1918
HOLMESVILLE EAST	HOLMES	OH	075	017512	N 1926	LOUDEM	CARROLL	OH	019	428984	N 1914
HOMER CONSOLIDATED	FAIRFIELD	OH	045	015227	N 1885	LOUDON NORTH	CARROLL	OH	019	005859	N 1937
HOMER CONSOLIDATED	KNOX	OH	083	015227	N 1885	LOW GAP	NOBLE	OH	121	430720	N 1929
HOMER CONSOLIDATED	LICKING	OH	089	015227	N 1885	LOWELL CONSOLIDATED	WASHINGTON	OH	167	018226	O 1860
HOMER NORTH CONSOLIDATED	MEDINA	OH	103	018176	N 1910	LOWELLVILLE	MAHONING	OH	099	017518	N 1975
HOMEWORTH CONSOLIDATED	COLUMBIANA	OH	029	018177	ON 1901	LUCAS	ASHLAND	OH	005	432062	ON 1957
HONEY CREEK	MARION	OH	101	330711	ON 1964	LUCAS	RICHLAND	OH	139	432062	ON 1957
HORACE	WAYNE	OH	169	332075	O 1915	LUCAS SOUTH	RICHLAND	OH	139	432124	N 1961
HOWLAND	TRUMBULL	OH	155	335485	N 1974	LUCASBURG	GUERNSEY	OH	059	018227	N 1921
HUBBARD	TRUMBULL	OH	155	336354	N 1964	LUCASVILLE	SCIOTO	OH	145	432155	O 1926
HUNTER	BELMONT	OH	013	339578	O 1913	LUHRIG	ATHENS	OH	009	018228	N 1940
HUNTSBURG	GAUGA	OH	055	005535	N 1972	MACKSBURG CONSOLIDATED	WASHINGTON	OH	167	017519	ON 1897
HUNTSVILLE	LOGAN	OH	091	340353	N 1885	MADISONBURG CONSOLIDATED	WAYNE	OH	169	018229	N 1918
ILESBORO	HOCKING	OH	073	018178	ON 1922	MAINSVILLE	PERRY	OH	127	018230	N 1909
INDEPENDENCE	CUYAHOGA	OH	035	344890	N 1919	MALAGA CONSOLIDATED	BELMONT	OH	013	018231	O 1902
INDIAN CAMP	GUERNSEY	OH	059	345138	N 1925	MALLET CREEK-CHATHAM	MEDINA	OH	103	015231	O 1899
INDIAN CREEK	PERRY	OH	127	345200	N 1983	MALLET CREEK-CHATHAM CONSOLIDATED	MEDINA	OH	103	018232	ON 1911
INDIAN LAKE NORTH	LOGAN	OH	091	017513	N 1885	MANSFIELD	RICHLAND	OH	139	444464	N 1906
INDIAN LAKE SOUTH	LOGAN	OH	091	017514	N 1934	MANTUA	PORTAGE	OH	133	444805	N 1974
IRONTON CONSOLIDATED	LAWRENCE	OH	087	018181	N 1913	MANTUA	TUSCARAWAS	OH	157	444805	N 1975
ISLAND CREEK CONSOLIDATED	JEFFERSON	OH	081	018182	O 1889	MARENGO NORTH	MORROW	OH	117	446727	O 1964
ISLAND RUN	MORGAN	OH	115	018183	N 1924	MARENGO WEST	MORROW	OH	117	446789	O 1965
ISLETA	COSHOCTON	OH	031	017515	N 1908	MARK CENTER NORTH	DEFIANCE	OH	039	005636	O 1898
JACKSON	JACKSON	OH	079	353006	N 1908	MARNE	LICKING	OH	089	448959	O 1923
JACKSON RIDGE CONSOLIDATED	MONROE	OH	111	018184	ON 1895	MARSHALL CREEK	MUSKINGUM	OH	119	018234	N 1926
JACKSON WEST	JACKSON	OH	079	005815	N 1977	MARSHFIELD	ATHENS	OH	009	449672	N 1963
JEFFERSON CONSOLIDATED	WAYNE	OH	169	018185	N 1915	MARSHFIELD NORTH	ATHENS	OH	009	449703	O 1963
JELLOWAY CREEK CONSOLIDATED	HOLMES	OH	075	015228	ON 1912	MARTINSBURG	KNOX	OH	083	016333	N 1936
JELLOWAY CREEK CONSOLIDATED	KNOX	OH	083	015228	ON 1912	MATTIX	MORROW	OH	117	452896	O 1965
JEWETT CONSOLIDATED	HARRISON	OH	067	018186	ON 1895	MAXVILLE	PERRY	OH	127	018236	ON 1925
JOPPA	MEIGS	OH	105	012200	N 1951	MAYFIELD	CUYAHOGA	OH	035	455469	ON 1938
KALIDA NORTH	PUTNAM	OH	137	368542	O 1964	MAYFIELD	GAUGA	OH	055	455469	N 1938
KANSAS	SENECA	OH	147	369007	N 1895	MAYSVILLE	HOCKING	OH	073	455717	N 1923
KANZIGG HILL	BELMONT	OH	013	018188	N 1900	MCARTHUR	VINTON	OH	163	456438	N 1916
KATCHELMACHER	HOCKING	OH	073	369813	O 1925	MCBRIDE RUN	NOBLE	OH	121	018239	N 1928
KATOTAWA CREEK	ASHLAND	OH	005	005560	N 1917	MCCANCE	WAYNE	OH	169	018240	N 1957
KEENE	COSHOCTON	OH	031	371503	N 1981	MCCLURE	HENRY	OH	069	457709	N 1885
KENO	MEIGS	OH	105	375192	N 1926	MCCOMB	WOOD	OH	173	457926	O 1887
KEY CONSOLIDATED	BELMONT	OH	013	018189	ON 1917	MCCONNELLSVILLE CONS	MORGAN	OH	115	017520	ON 1889
KILBOURNE SOUTH	DELAWARE	OH	041	378347	O 1964	MCCORMICK RUN	COLUMBIANA	OH	029	006365	N 1910
KILGORE CONSOLIDATED	CARROLL	OH	019	018190	O 1910	MCFADDEN RUN	HARRISON	OH	067	018241	N 1974
KILLBUCK CREEK	WAYNE	OH	169	018191	N 1917	MCGUFFY	HARDIN	OH	065	005833	ON 1933
KILVERT CONSOLIDATED	WASHINGTON	OH	167	018192	ON 1907	MCGUIRE CREEK	CARROLL	OH	019	005834	N 1924
KINSMAN	SUMMIT	OH	153	017516	N 1970	MCINTYRE	JEFFERSON	OH	081	460995	O 1900
KIPTON	ERIE	OH	043	005576	N 1974	MEADOW LAKE	WAYNE	OH	169	018242	N 1990
KIRKERSVILLE	LICKING	OH	089	018193	ON 1992	MEADOW VALLEY	HOLMES	OH	075	463917	ON 1957
KIRTLAND	LAKE	OH	085	005577	N 1974	MECCA	TRUMBULL	OH	155	464475	O 1860
KOKOSING RIVER	COSHOCTON	OH	031	018194	O 1924	MECCA SOUTH	TRUMBULL	OH	155	005876	N 1921
KRYSIK	ERIE	OH	043	005581	N 1972	MECHANICSTOWN	CARROLL	OH	019	005845	ON 1907
LAFAYETTE NORTH	MEDINA	OH	103	005515	N 1921	MECHANICSTOWN EAST	CARROLL	OH	019	005635	O 1913
LAFAYETTE WEST	COSHOCTON	OH	031	394102	N 1905	MEDINA CONSOLIDATED	MEDINA	OH	103	018243	N 1912
LAFAYETTE-CANAAN	MEDINA	OH	103	015229	N 1899	MEDINA EAST	MEDINA	OH	103	465312	N 1912
LAFAYETTE-CANAAN	WAYNE	OH	169	015229	N 1899	MELLOTT RIDGE	MONROE	OH	111	017522	N 1955
LAFAYETTE-CANAAN CONSOL	MEDINA	OH	103	018572	ON 1911	MELROSE	PAULDING	OH	125	466893	O 1925
LAINGS	MONROE	OH	111	005584	O 1890	MENTOR	LAKE	OH	085	467792	N 1915
LAKE COPELAND	COLUMBIANA	OH	029	018197	N 1973	MESOPOTAMIA	TRUMBULL	OH	155	469790	ON 1975
LAKE FORK	ASHLAND	OH	005	000692	N 1929	METHAM	COSHOCTON	OH	031	018244	N 1954
LAKE MILTON	MAHONING	OH	099	005585	N 1973	MIDDLE CREEK CONSOLIDATED	NOBLE	OH	121	018245	O 1928
LAKE OTTO	LICKING	OH	089	018198	N 1997	MIDDLE POINT	VAN WERT	OH	161	018246	O 1982
LAKE-ASHLAND CONSOLIDATED	ASHLAND	OH	005	018199	ON 1929	MIDDLEBURG	NOBLE	OH	121	018247	N 1981
LAKEVILLE CONSOLIDATED	WAYNE	OH	169	018200	N 1918	MIDDLEFIELD	GAUGA	OH	055	471894	N 1971
LAKEWOOD	CUYAHOGA	OH	035	398958	N 1912	MIDDLEFIELD NE	GAUGA	OH	055	005879	N 1972
LAMARTINE	CARROLL	OH	019	005587	N 1949	MIDDLEFIELD NORTH	GAUGA	OH	055	005880	N 1971
LAUREL RUN	WASHINGTON	OH	167	017622	N 1989	MIDDLEFIELD SOUTH	GAUGA	OH	055	005881	N 1971
LAYLAND	HOLMES	OH	075	005590	ON 1922	MILITARY RUN	HOLMES	OH	075	005884	N 1935
LAYMAN	WASHINGTON	OH	167	005591	ON 1925	MILL	TUSCARAWAS	OH	157	474326	ON 1917
LAYMAN CONSOLIDATED	WASHINGTON	OH	167	018204	ON 1922	MILLBROOK	WAYNE	OH	169	474543	ON 1920
LEBANON CONSOLIDATED	MEIGS	OH	105	018205	N 1914	MILLERSBURG	HOLMES	OH	075	474977	N 1939
LEE	CARROLL	OH	019	407507	N 1975	MILLFIELD CONSOLIDATED	ATHENS	OH	009	015232	ON 1926
LEESVILLE	CARROLL	OH	019	408220	OA 1926	MILLS	ATHENS	OH	009	475535	N 1941
LEETONIA CONSOLIDATED	COLUMBIANA	OH	029	018207	N 1913	MILLWOOD CONSOLIDATED	KNOX	OH	083	018249	ON 1923
LEIDIGH MILL CREEK	ASHLAND	OH	005	018208	N 1928	MILTON NORTH	MAHONING	OH	099	476310	N 1973
LEON	ASHTABULA	OH	007	410421	N 1976	MILTON-JACKSON	JACKSON	OH	079	005888	N 1940
LEROY CONSOLIDATED	MEDINA	OH	103	018209	N 1914	MINERAL	ATHENS	OH	009	476651	N 1903
LESTER	MEDINA	OH	103	411537	ON 1937	MINERVA	CARROLL	OH	019	005890	O 1921
LEWISTON EAST CONSOLIDATED	MAHONING	OH	099	018126	ON 1922	MINFORD	JACKSON	OH	079	005891	N 1930
LEXINGTON SW	RICHLAND	OH	139	412684	O 1963	MINFORD	SCIOTO	OH	145	005891	N 1930
LIBERTY	TRUMBULL	OH	155	413142	N 1974	MINSTER	AUGLAIZE	OH			



## OHIO

Field Name	County Name	State Sub	Co Code	Field Code	Field Disc Type Year	Field Name	County Name	State Sub	Co Code	Field Code	Field Disc Type Year
MINSTER	MERCER	OH	107	005892	O 1897	NORTHERN DIST STE OF OHIO	TRUMBULL	OH	155	512897	
MINSTER	SHELBY	OH	149	005892	O 1897	NORTHERN DIST STE OF OHIO	TUSCARAWAS	OH	157	512897	
MISNER CORNERS	MAHONING	OH	099	018250	N 1977	NORTHERN DIST STE OF OHIO	VAN WERT	OH	161	512897	
MONDAY CREEK JUNC.	HOCKING	OH	073	018251	N 1913	NORTHERN DIST STE OF OHIO	WAYNE	OH	169	512897	
MONROE MILLS	KNOX	OH	083	005902	N 1942	NORTHERN DIST STE OF OHIO	WILLIAMS	OH	171	512897	
MONROE-COSHOCTON CONSOLIDATED	COSHOCTON	OH	031	015233	ON 1914	NORTHERN DIST STE OF OHIO	WOOD	OH	173	512897	
MONROE-COSHOCTON CONSOLIDATED	HOLMES	OH	075	015233	ON 1898	NORTHERN DIST STE OF OHIO	WYANDOT	OH	175	512897	
MONROE-COSHOCTON CONSOLIDATED	KNOX	OH	083	015233	ON 1898	NORTHFIELD	SUMMIT	OH	153	005956	N 1976
MONROEFIELD	MONROE	OH	111	018253	O 1908	OAK HARBOR	OTTAWA	OH	123	005959	N 1886
MONROE-KNOX	KNOX	OH	083	005905	N 1933	OAK HILL	KNOX	OH	083	516814	ON 1937
MONTVILLE WEST	GEAUGA	OH	055	015314	N 1979	OAK PARK	HARRISON	OH	067	516969	N 1915
MORELAND-WOOSTER	WAYNE	OH	169	015234	N 1911	OHIO CITY	VAN WERT	OH	161	005966	O 1909
MORELAND-WOOSTER CONSOLIDATED	WAYNE	OH	169	018254	ON 1911	OHIO-SHALLOW	COLUMBIANA	OH	029	520720	
MORGAN RUN	COSHOCTON	OH	031	485221	ON 1900	OHIO-SHALLOW	KNOX	OH	083	520720	
MORGANVILLE	MORGAN	OH	115	018255	N 1934	OLD GORE	HOCKING	OH	073	018283	N 1911
MORRISTOWN CONSOLIDATED	BELMONT	OH	013	018256	N 1902	OLD TOWN	TUSCARAWAS	OH	157	018284	N 1919
MORROW CONSOLIDATED	MORGAN	OH	115	018257	O 1959	OLD WASHINGTON	GUERNSEY	OH	059	523355	N 1969
MORTON	MONROE	OH	111	486611	O 1934	OLDHAM	GUERNSEY	OH	059	010576	N 1926
MOUNT EATON	WAYNE	OH	169	018259	N 1990	OLIVE SOUTH	NOBLE	OH	121	523944	O 1974
MT BLANCHARD	HANCOCK	OH	063	005913	N 1886	OLMSTED FALLS	CUYAHOGA	OH	035	001024	N 1975
MT EPHRAIM	NOBLE	OH	121	005914	N 1923	OLNEY RUN	MORGAN	OH	115	018286	N 1972
MT GILEAD	MORROW	OH	117	490797	O 1963	ONION RUN	MORGAN	OH	115	018287	N 1970
MT GILEAD NE	MORROW	OH	117	490828	O 1964	ONTARIO	RICHLAND	OH	139	017801	O 1968
MT GILEAD SOUTH	MORROW	OH	117	490859	O 1963	OPPOSUM RUN	NOBLE	OH	121	005970	N 1938
MT VERNON NW	KNOX	OH	083	491510	N 1965	ORANGE CONSOLIDATED	ASHLAND	OH	005	018288	N 1914
MT.ZION CONSOLIDATED	LICKING	OH	089	017523	ON 1922	ORANGE CREEK	ASHLAND	OH	005	018289	ON 1929
MUD FORK	MEIGS	OH	105	018260	N 1978	ORANGE NORTH	ASHLAND	OH	005	527083	N 1922
MUD LAKE	ASHLAND	OH	005	492037	O 1960	OREVILLE	PERRY	OH	127	018290	N 1974
MUD RUN	NOBLE	OH	121	018262	N 1942	OWENS	MARION	OH	101	532012	N 1964
MULE TOWN	SCIOTO	OH	145	018263	N 1930	PAGETOWN SOUTH	DELAWARE	OH	041	535648	O 1964
MULLET RUN	HOLMES	OH	075	018264	N 1960	PAINESVILLE	LAKE	OH	085	005974	N 1974
MUNSON HILL	ASHTABULA	OH	007	018265	N 1999	PAINT VALLEY	HOLMES	OH	075	018291	N 1950
MUNSON KNOB	HOLMES	OH	075	018266	N 1958	PAINTERS HOLLOW	GUERNSEY	OH	059	018292	N 1945
MURPHY HOLLOW	TUSCARAWAS	OH	157	018267	N 1945	PANDORA	PUTNAM	OH	137	018293	O 1945
MUSKIE	MUSKINGUM	OH	119	002010		PARIS	PORTAGE	OH	133	539833	N 1965
NANKIN EAST	ASHLAND	OH	005	005667	O 1928	PARIS	TRUMBULL	OH	155	539833	N 1965
NANTUA NORTH	PORTAGE	OH	133	005920	N 1973	PARK, WEST CONSOLIDATED	CUYAHOGA	OH	035	018294	N 1912
NASBY	LUCAS	OH	095	005921	O 1960	PARMA	CUYAHOGA	OH	035	540732	N 1948
NEFFS	BELMONT	OH	013	018269	N 1920	PARMA HEIGHTS	CUYAHOGA	OH	035	018295	N 1948
NEGLEY	COLUMBIANA	OH	029	005927	ON 1910	PARMAS RUN	JEFFERSON	OH	081	005978	N 1896
NELLIE	COSHOCTON	OH	031	501828	N 1975	PATASKALA SOUTH	LICKING	OH	089	542127	O 1965
NELSON	PORTAGE	OH	133	502076	N 1974	PATMOS	MAHONING	OH	099	542220	N 1916
NEW ALBANY CONSOLIDATED	MAHONING	OH	099	018270	ON 1914	PATTERSONS CORNERS	LICKING	OH	089	018296	N 1909
NEW ALEXANDER	COLUMBIANA	OH	029	005929	ON 1919	PATTON RUN	BELMONT	OH	013	005980	N 1975
NEW ATHENS	HARRISON	OH	067	503223	N 1913	PATTONS CORNERS	KNOX	OH	083	018297	N 1902
NEW BOSTON	SCIOTO	OH	145	503347	O 1922	PATY CREEK	NOBLE	OH	121	018298	N 1975
NEW HAMPSHIRE EAST	AUGLAIZE	OH	011	503812	O 1962	PAVONIA	ASHLAND	OH	005	544080	
NEW HAMPSHIRE EAST	LOGAN	OH	091	503812	N 1962	PAVONIA	RICHLAND	OH	139	544080	
NEW LYME	ASHTABULA	OH	007	015318	N 1981	PAYNE	PAULDING	OH	125	545010	O 1924
NEW MATAMORAS CONSOLIDATED	WASHINGTON	OH	167	018271	ON 1894	PEARLESS EAST	MORROW	OH	117	547948	N 1965
NEW MIDDLETON	MAHONING	OH	099	005936	ON 1910	PENCAN	MORROW	OH	117	548940	O 1964
NEW PLYMOUTH CONSOLIDATED	VINTON	OH	163	017789	ON 1915	PENINSULA	SUMMIT	OH	153	005988	N 1940
NEW READING	PERRY	OH	127	018272	N 1925	PEOLI	TUSCARAWAS	OH	157	005990	N 1912
NEW SALEM	FAIRFIELD	OH	045	504742	N 1940	PERRIN RUN	HARRISON	OH	067	018300	O 1907
NEW WATERFORD	COLUMBIANA	OH	029	505052	O 1914	PERRY	LAKE	OH	085	550800	N 1973
NEW WESTON	DARKE	OH	037	005941	O 1895	PERRY	PERRY	OH	127	550800	
NEW YEARS CREEK	WASHINGTON	OH	167	018273	N 1980	PERRY ADDITION	SCIOTO	OH	145	018301	N 1908
NEWBURGH HEIGHTS	CUYAHOGA	OH	035	005943	N 1912	PERRY EAST	TUSCARAWAS	OH	157	005994	N 1973
NEWBURY	GEAUGA	OH	055	505548	N 1972	PERRY-ASHLAND	ASHLAND	OH	005	005995	ON 1913
NEWBURY SOUTH	GEAUGA	OH	055	005944	NA 1972	PERRYSBURG	WOOD	OH	173	551296	O 1905
NEWELL RUN CONSOLIDATED	WASHINGTON	OH	167	018274	ON 1861	PERRYSVILLE CONSOLIDATED	ASHLAND	OH	005	015235	ON 1905
NEWPORT	WASHINGTON	OH	167	506540	O 1970	PERRYSVILLE CONSOLIDATED	HOLMES	OH	075	015235	N 1910
NEWTON	LICKING	OH	089	506819	N 1899	PERRYSVILLE CONSOLIDATED	RICHLAND	OH	139	015235	N 1910
NEWTON	TRUMBULL	OH	155	506819	N 1972	PETERSBURG	JACKSON	OH	079	552164	N 1913
NEWTON FALLS	TRUMBULL	OH	155	005946	N 1971	PETTISVILLE	FULTON	OH	051	006001	N 1936
NIMSHILLEN CREEK	STARK	OH	151	018275	N 1994	PHALANX MILLS	TRUMBULL	OH	155	006002	N 1972
NORRISTOWN	CARROLL	OH	019	005953	O 1909	PHILO CONSOLIDATED	GUERNSEY	OH	059	015236	ONA 1928
NORTH CONGRESS	WAYNE	OH	169	017799	N 1951	PHILO CONSOLIDATED	MUSKINGUM	OH	119	015236	ONA 1928
NORTH INDUSTRY	STARK	OH	151	018277	N 1937	PICKERINGTON	FAIRFIELD	OH	045	006005	N 1920
NORTH JEROMESVILLE	ASHLAND	OH	005	017800	N 1913	PIERPONT	ASHTABULA	OH	007	006006	ONA 1960
NORTH LIBERTY EAST	KNOX	OH	083	512587	N 1966	PILCHER	BELMONT	OH	013	006010	O 1905
NORTH OLMSTED	CUYAHOGA	OH	035	018278	N 1915	PINCY FORK	MONROE	OH	111	006011	N 1913
NORTH SPENCER	MEDINA	OH	103	018280	N 1939	PINKERINGTON	FAIRFIELD	OH	045	017802	O 1920
NORTHAMPTON	SUMMIT	OH	153	512773	N 1935	PIPER RUN	ATHENS	OH	009	006014	N 1924
NORTHERN DIST STE OF OHIO	ALLEN	OH	003	512897		PITT	WYANDOT	OH	175	018304	O 1934
NORTHERN DIST STE OF OHIO	ASHLAND	OH	005	512897		PITTSBURGH JUNCTION	HARRISON	OH	067	018305	N 1911
NORTHERN DIST STE OF OHIO	ASHTABULA	OH	007	512897		PLAINFIELD	COSHOCTON	OH	031	559318	N 1973
NORTHERN DIST STE OF OHIO	AUGLAIZE	OH	011	512897		PLEASANT GROVE	MUSKINGUM	OH	119	560031	N 1994
NORTHERN DIST STE OF OHIO	CARROLL	OH	019	512897		PLEASANTON	ATHENS	OH	009	560961	O 1923
NORTHERN DIST STE OF OHIO	COLUMBIANA	OH	029	512897		PLYMOUTH	RICHLAND	OH	139	561736	N 1965
NORTHERN DIST STE OF OHIO	CRAWFORD	OH	033	512897		PLYMOUTH NORTH	HURON	OH	077	561798	O 1965
NORTHERN DIST STE OF OHIO	CUYAHOGA	OH	035	512897		POE CONSOLIDATED	MEDINA	OH	103	018308	ON 1922
NORTHERN DIST STE OF OHIO	DEFIANCE	OH	039	512897		POKEPATCH HOLLOW	LAWRENCE	OH	087	018309	N 1937
NORTHERN DIST STE OF OHIO	DELAWARE	OH	041	512897		POLAND	MAHONING	OH	099	563240	N 1973
NORTHERN DIST STE OF OHIO	ERIE	OH	043	512897		POLK	ASHLAND	OH	005	006021	N 1917
NORTHERN DIST STE OF OHIO	FULTON	OH	051	512897		POLK EAST	ASHLAND	OH	005	005307	N 1929
NORTHERN DIST STE OF OHIO	GEAUGA	OH	055	512897		POMPEY	MORROW	OH	117	564077	ON 1917
NORTHERN DIST STE OF OHIO	HANCOCK	OH	063	512897		POMPEY EAST	MORROW	OH	117	564108	ON 1917
NORTHERN DIST STE OF OHIO	HARDIN	OH	065	512897		POND BROOK	SUMMIT	OH	153	006026	N 1981
NORTHERN DIST STE OF OHIO	HENRY	OH	069	512897		POOLS CORNERS	SCIOTO	OH	145	018310	N 1930
NORTHERN DIST STE OF OHIO	HOLMES	OH	075	512897		PORT WASHINGTON	TUSCARAWAS	OH	157	006029	N 1953
NORTHERN DIST STE OF OHIO	HURON	OH	077	512897		POULTON	MONROE	OH	111	006031	O 1916
NORTHERN DIST STE OF OHIO	JEFFERSON	OH	081	512897		PRAVO	JEFFERSON	OH	081	018311	O 1952
NORTHERN DIST STE OF OHIO	KNOX	OH	083	512897		PRITCHARD	PORTAGE	OH	133	573021	N 1965
NORTHERN DIST STE OF OHIO	LAKE	OH	085	512897		PROCTOR	MONROE	OH	111	573238	N 1939
NORTHERN DIST STE OF OHIO	LOGAN	OH	091	512897		PULASKIVILLE NE	MORROW	OH	117	574610	ON 1962
NORTHERN DIST STE OF OHIO	LORAIN	OH	093	512897		PULTNEY	BELMONT	OH	013	006037	N 1935
NORTHERN DIST STE OF OHIO	LUCAS	OH	095	512897		PURITY	LICKING	OH	089	018312	N 1939
NORTHERN DIST STE OF OHIO	MAHONING	OH	099	512897		PURTIAN	VINTON	OH	163	018313	N 1982
NORTHERN DIST STE OF OHIO	MARION	OH	101	512897		PUTNAM	ATHENS	OH	009	575633	N 1951
NORTHERN DIST STE OF OHIO	MEDINA	OH	103	512897		POTNAM	WASHINGTON	OH	167	575633	N 1951
NORTHERN DIST STE OF OHIO	MERCER	OH	107	512897		QUAIL RUN	MONROE	OH	111	018314	ON 1952
NORTHERN DIST STE OF OHIO	MORROW	OH	117	512897		RADNOR NW	DELAWARE	OH	041	582779	ON 1958
NORTHERN DIST STE OF OHIO	OTTAWA	OH	123	512897		RAGERSVILLE	TUSCARAWAS	OH	157	018315	N 1982
NORTHERN DIST STE OF OHIO	PAULDING	OH	125	512897		RANDOLPH	PORTAGE	OH	133	586127	ON 1990
NORTHERN DIST STE OF OHIO	PORTAGE	OH	133	512897		RAVENNA-BEST	COLUMBIANA	OH	029	015237	ONA 1949
NORTHERN DIST STE OF OHIO	PUTNAM	OH	137	512897		RAVENNA-BEST	MAHONING	OH	099	015237	ONA 1949
NORTHERN DIST STE OF OHIO	RICHLAND	OH	139	512897		RAVENNA-BEST	PORTAGE	OH	133	015237	ONA 1949
NORTHERN DIST STE OF OHIO	SANDUSKY	OH	143	512897		RAVENNA-BEST	STARK	OH	151	015237	ONA 1949
NORTHERN DIST STE OF OHIO	SENECA	OH	147	512897		RAVENNA-BEST CONSOLIDATED	PORTAGE	OH	133	018317	N 1949
NORTHERN DIST STE OF OHIO	SHELBY	OH	149	512897		RAY CONSOLIDATED	JACKSON	OH	079	018318	N 1901
NORTHERN DIST STE OF OHIO	STARK	OH	151	512897		REDHAW CONSOLIDATED	ASHLAND	OH	005	018319	ON 1915
NORTHERN DIST STE OF OHIO	SUMMIT	OH	153	512897		REEDSBURG CONSOLIDATED	WAYNE	OH	169	015238	N 1909



Field Name	County Name	State Sub	Co Code	Field Code	Field Disc Type Year	Field Name	County Name	State Sub	Co Code	Field Code	Field Disc Type Year
REES	GALLIA	OH	053	006058	N 1970	SPRING MOUNTAIN	COSHOCTON	OH	031	018359	N 1960
REHOBOTH	PERRY	OH	127	018320	N 1920	SPRINGFIELD	MAHONING	OH	099	671601	N 1925
REINERSVILLE	MORGAN	OH	115	018321	N 1984	ST CLAIR	COLUMBIANA	OH	029	673261	N 1885
REPP RUN	WAYNE	OH	169	018322	N 1928	ST CLAIRSVILLE	BELMONT	OH	013	017808	N 1945
RHODESDALE	JEFFERSON	OH	081	006061	N 1906	ST HENRY	MERCER	OH	107	673539	N 1894
RICHFIELD WEST	SUMMIT	OH	153	599590	N 1922	ST JOSEPH	LICKING	OH	089	673911	N 1980
RICHMOND	ASHTABULA	OH	007	600055	N 1973	ST LOUISVILLE	LICKING	OH	089	018364	N 1936
RICHMOND	JEFFERSON	OH	081	600055	N 1917	ST MARYS	AUGLAIZE	OH	011	674345	ON 1886
RIDGEVILLE EAST	LORAIN	OH	093	005323	N 1935	ST MARYS	MERCER	OH	107	674345	ON 1886
RIDGEVILLE SOUTH	LORAIN	OH	093	017804	N 1934	ST. CLAIR	COLUMBIANA	OH	029	018365	ON 1885
RIPLEY RUN	HANCOCK	OH	063	018323	N 1965	STAFFORD CONSOLIDATED	PERRY	OH	127	018366	N 1899
RIVERVIEW	WASHINGTON	OH	167	604302	N 1980	STARK-SUMMIT	STARK	OH	151	677011	N 1927
ROBINSON RUN	COSHOCTON	OH	031	018325	N 1997	STARK-SUMMIT	SUMMIT	OH	153	677011	N 1927
ROCK CAMP	COLUMBIANA	OH	029	607597	N 1936	STELLA	VINTON	OH	163	679336	N 1899
ROCKBRIDGE	HOCKING	OH	073	018327	ON 1993	STILLHOUSE	MONROE	OH	111	006446	O 1908
ROME SOUTH	DELAWARE	OH	041	611751	O 1964	STILLWATER	TUSCARAWAS	OH	157	680731	O 1973
ROSEVILLE CONSOLIDATED	MORGAN	OH	115	015239	ON 1910	STILLWELL	HOLMES	OH	075	681041	N 1960
ROSEVILLE CONSOLIDATED	MUSKINGUM	OH	119	015239	ON 1910	STITT	BELMONT	OH	013	006447	ON 1924
ROSEVILLE CONSOLIDATED	PERRY	OH	127	015239	ON 1910	STOCK	HARRISON	OH	067	006448	O 1912
ROSEWELL	TUSCARAWAS	OH	157	006374	N 1943	STOCKDALE	PIKE	OH	131	681258	N 1909
ROSS	FAIRFIELD	OH	045	614231	N 1943	STOCKPORT	MORGAN	OH	115	018368	N 1935
ROSWELL	TUSCARAWAS	OH	157	017805	N 1943	STONE CREEK CONSOLIDATED	TUSCARAWAS	OH	157	018369	N 1938
ROUND BOTTOM	MONROE	OH	111	006379	N 1907	STRAITSVILLE	PERRY	OH	127	018370	ON 1909
ROUNDHEAD	HARDIN	OH	065	615967	N 1922	STRINGTOWN CONSOLIDATED	WAYNE	OH	169	018371	ON 1914
ROUNDHEAD	LOGAN	OH	091	615967	N 1922	STRONGSVILLE EAST	CUYAHOGA	OH	035	006169	ON 1931
ROWSBURG	ASHLAND	OH	005	018328	ON 1911	STRONGSVILLE-LIVERPOOL	CUYAHOGA	OH	035	015241	N 1911
ROYALTON	CUYAHOGA	OH	035	617155	N 1975	STRONGSVILLE-LIVERPOOL	LORAIN	OH	093	015241	N 1911
ROYALTON NORTH	CUYAHOGA	OH	035	018279	N 1945	STRONGSVILLE-LIVERPOOL CONS	LORAIN	OH	093	018829	N 1911
RUGGLES	ASHLAND	OH	005	006487	N 1925	STRUTHERS	MAHONING	OH	099	006453	N 1973
RUSH	TUSCARAWAS	OH	157	006385	N 1973	STUMPTON	BELMONT	OH	013	006455	N 1909
RUSH CREEK	PERRY	OH	127	619386	ON 1988	SUFFIELD-SMITH	MAHONING	OH	099	001032	N 1960
RUSSET RUN	WASHINGTON	OH	167	018331	N 1980	SUGARGROVE CONSOLIDATED	FAIRFIELD	OH	045	015242	ON 1893
RUTLAND CONSOLIDATED	MEIGS	OH	105	018332	ON 1865	SUGARGROVE CONSOLIDATED	HOCKING	OH	073	015242	ON 1893
SAGAMORE HILLS	CUYAHOGA	OH	035	006386	O 1915	SUGARGROVE CONSOLIDATED	VINTON	OH	163	015242	ON 1893
SALEM SOUTH	TUSCARAWAS	OH	157	006387	N 1974	SUGARLOAF	GEAUGA	OH	055	686993	N 1976
SALESVILLE	GUERNSEY	OH	059	018333	N 1969	SULLIVAN	ASHLAND	OH	005	687272	N 1948
SALISBURY CONSOLIDATED	MEIGS	OH	105	018334	N 1936	SULLIVAN NORTH	ASHLAND	OH	005	006458	N 1929
SALT CREEK	LORAIN	OH	093	626270	N 1954	SULLIVAN SOUTH	ASHLAND	OH	005	687417	N 1949
SALT FORK	GUERNSEY	OH	059	626549	N 1936	SUNDALE EAST	MUSKINGUM	OH	119	005378	N 1930
SANDY RIDGE	BELMONT	OH	013	001256	N 1918	SUNFISH CREEK	MONROE	OH	111	017809	N 1928
SANTA FE NORTH	AUGLAIZE	OH	011	632811	O 1966	SUTTON CONSOLIDATED	MEIGS	OH	105	018374	N 1925
SARDIS	MONROE	OH	111	634113	O 1956	SWITZER	MONROE	OH	111	015340	N 1980
SAVANNAH	ASHLAND	OH	005	635725	N 1917	SYBENE	LAWRENCE	OH	087	006461	O 1930
SAVANNAH WEST	ASHLAND	OH	005	635756	ON 1964	SYMMES	LAWRENCE	OH	087	693860	N 1936
SCHENCK CREEK	KNOX	OH	083	006396	N 1915	SYMMES CREEK	MUSKINGUM	OH	119	018375	N 1974
SCHOENBRUNN	TUSCARAWAS	OH	157	018337	N 1984	TABOR	CARROLL	OH	019	695543	OA 1917
SCHULER HOLLOW	SCIOTO	OH	145	006398	ON 1926	TACOMA	BELMONT	OH	013	695667	N 1937
SCHULTZ LAKE	PORTAGE	OH	133	018338	N 1949	TALLMADGE	SUMMIT	OH	153	018376	N 1935
SCIO CONSOLIDATED	HARRISON	OH	067	017807	ON 1899	TAYLOR CREEK	HARDIN	OH	065	006466	N 1935
SCROGGSFIELD	CARROLL	OH	019	006402	N 1937	TAYLOR FORK	NOBLE	OH	121	018377	N 1886
SCROGGSVILLE SOUTH	CARROLL	OH	019	006403	N 1916	THE PLAINS	ATHENS	OH	009	015341	N 1984
SEBRING	PORTAGE	OH	133	018339	N 1961	THURSTON CONSOLIDATED	FAIRFIELD	OH	045	015243	N 1887
SENECAVILLE CONSOLIDATED	GUERNSEY	OH	059	018340	O 1953	TIFFIN	SENECA	OH	147	006472	O 1896
SEVILLE NORTH	MEDINA	OH	103	006411	ON 1957	TOAD HOLLOW	TUSCARAWAS	OH	157	018378	N 1930
SHALERSVILLE	PORTAGE	OH	133	006413	N 1976	TODDS	MORGAN	OH	115	018379	N 1900
SHARON CONSOL	GUERNSEY	OH	059	648033	N 1916	TOLEDO	LUCAS	OH	095	006479	O 1887
SHARON CONSOL	MORGAN	OH	115	648033	N 1916	TOUSSAINT RIVER	OTTAWA	OH	123	018380	O 1966
SHARON CONSOL	MUSKINGUM	OH	119	648033	N 1916	TRIADELPHIA CONSOLIDATED	MORGAN	OH	115	015244	ON 1896
SHARON CONSOL	NOBLE	OH	121	648033	N 1916	TRIADELPHIA CONSOLIDATED	PERRY	OH	127	015244	ON 1896
SHARON CONSOL	WASHINGTON	OH	167	648033	N 1916	TRIMBLE	ATHENS	OH	009	006483	O 1963
SHARON VALLEY	TUSCARAWAS	OH	157	018341	N 1991	TRIMBLE SE	ATHENS	OH	009	717486	N 1963
SHARON WEST	TRUMBULL	OH	155	648188	N 1974	TROY NORTH	MORROW	OH	117	719005	N 1962
SHARPSBURG CONSOLIDATED	ATHENS	OH	009	015240	N 1970	TRUMBULL EAST	ASHTABULA	OH	007	719439	N 1965
SHARPSBURG CONSOLIDATED	MORGAN	OH	115	015240	N 1970	TUPPERS PLAIN	ATHENS	OH	009	006071	N 1950
SHARPSBURG CONSOLIDATED	WASHINGTON	OH	167	015240	N 1970	TUPPERS PLAIN	MEIGS	OH	105	006071	N 1950
SHAUCK	MORROW	OH	117	018342	N 1964	TURTLE CREEK	SHELBY	OH	149	722675	O 1977
SHAUCK SE	RICHLAND	OH	139	648560	N 1964	TWINSBURG	SUMMIT	OH	153	005727	N 1936
SHAUCK WEST	MORROW	OH	117	648591	N 1964	ULRICH	MEIGS	OH	105	726929	N 1948
SHAWNEE	PERRY	OH	127	648715	N 1927	UNION	CARROLL	OH	019	727611	O 1916
SHAWNEE HILLS	CUYAHOGA	OH	035	006415	N 1978	UNIONTOWN	BELMONT	OH	013	728475	ON 1900
SHEETS RUN CONSOLIDATED	WASHINGTON	OH	167	018344	ON 1896	UNIONVALE	HARRISON	OH	067	018381	N 1984
SHELBY EAST	RICHLAND	OH	139	649645	O 1965	UNITY	COLUMBIANA	OH	029	728789	N 1915
SHELBY NW	RICHLAND	OH	139	649676	N 1965	UPPER SANDUSKY	WYANDOT	OH	175	729541	ON 1934
SHILOH SE	RICHLAND	OH	139	652218	ON 1953	URICHVILLE	TUSCARAWAS	OH	157	005731	N 1937
SHIVELY	MERCER	OH	107	653055	O 1896	VANLUE	HANCOCK	OH	063	017811	ON 1956
SIDNEY	SHELBY	OH	149	655101	N 1975	VERMILLION RIVER	HURON	OH	077	018382	ON 1982
SIGNAL CONSOLIDATED	COLUMBIANA	OH	029	018345	N 1905	VERNON	TRUMBULL	OH	155	736658	N 1946
SINDAL	MUSKINGUM	OH	119	006424	N 1981	VERNON CENTER	TRUMBULL	OH	155	005739	N 1980
SISTERSVILLE CONSOLIDATED	MONROE	OH	111	018346	ON 1891	VIENNA	TRUMBULL	OH	155	738511	N 1975
SKIN CREEK	MONROE	OH	111	659635	N 1906	VULCAN	COLUMBIANA	OH	029	742047	N 1895
SLIGO CONSOLIDATED	GUERNSEY	OH	059	018348	N 1927	WABASH RIVER	MERCER	OH	107	018383	O 1952
SMOKY RUN	RICHLAND	OH	139	006430	ONA 1951	WADSWORTH	MEDINA	OH	103	743947	ON 1954
SNAKE HOLLOW	HOCKING	OH	073	018349	N 1929	WAKATOMIKA CREEK	KNOX	OH	083	018384	N 1922
SNODES	MAHONING	OH	099	018350	O 1962	WAKEMAN	ERIE	OH	043	018385	N 1941
SNOWVILLE	MEIGS	OH	105	018351	N 1984	WALBORN RESERVOIR	STARK	OH	151	018386	N 1996
SOMERSET CONSOLIDATED	PERRY	OH	127	018352	N 1925	WALNUT CREEK	HOLMES	OH	075	746830	N 1988
SOUTH POINT	LAWRENCE	OH	087	006020	N 1917	WALNUT GROVE	HARDIN	OH	065	746861	N 1944
SOUTHERN DIST STE OF OHIO	ATHENS	OH	009	666920		WALTON HILLS	SUMMIT	OH	153	018389	N 1918
SOUTHERN DIST STE OF OHIO	BELMONT	OH	013	666920		WALTON LAKE	COSHOCTON	OH	031	018390	N 1988
SOUTHERN DIST STE OF OHIO	COSHOCTON	OH	031	666920		WARREN	TRUMBULL	OH	155	749527	N 1975
SOUTHERN DIST STE OF OHIO	DARKE	OH	037	666920		WARSAW	RICHLAND	OH	139	749821	N 1988
SOUTHERN DIST STE OF OHIO	FAIRFIELD	OH	045	666920		WARWICK	TUSCARAWAS	OH	157	749837	N 1972
SOUTHERN DIST STE OF OHIO	GALLIA	OH	053	666920		WATERFORD	WASHINGTON	OH	167	751294	N 1975
SOUTHERN DIST STE OF OHIO	GUERNSEY	OH	059	666920		WATERFORD NORTH	WASHINGTON	OH	167	751312	N 1976
SOUTHERN DIST STE OF OHIO	HARRISON	OH	067	666920		WATERTOWN	WASHINGTON	OH	167	015353	N 1979
SOUTHERN DIST STE OF OHIO	HOCKING	OH	073	666920		WATERVILLE NORTH	LUCAS	OH	095	005750	O
SOUTHERN DIST STE OF OHIO	JACKSON	OH	079	666920		WATSON	SENECA	OH	147	752007	O 1942
SOUTHERN DIST STE OF OHIO	LAWRENCE	OH	087	666920		WATTSVILLE	CARROLL	OH	019	005752	O 1937
SOUTHERN DIST STE OF OHIO	LICKING	OH	089	666920		WATTSVILLE SOUTH	CARROLL	OH	019	005751	O 1938
SOUTHERN DIST STE OF OHIO	MEIGS	OH	105	666920		WAYNE	ASHLAND	OH	005	752906	
SOUTHERN DIST STE OF OHIO	MONROE	OH	111	666920		WAYNE	HOLMES	OH	075	752906	
SOUTHERN DIST STE OF OHIO	MORGAN	OH	115	666920		WAYNE	WAYNE	OH	169	752906	
SOUTHERN DIST STE OF OHIO	MUSKINGUM	OH	119	666920		WAYNESFIELD	AUGLAIZE	OH	011	753030	O 1965
SOUTHERN DIST STE OF OHIO	NOBLE	OH	121	666920		WEATHERSFIELD	TRUMBULL	OH	155	753840	N 1975
SOUTHERN DIST STE OF OHIO	PERRY	OH	127	666920		WEAVER	ASHLAND	OH	005	753860	
SOUTHERN DIST STE OF OHIO	PICKAWAY	OH	129	666920		WEAVER	KNOX	OH	083	753860	
SOUTHERN DIST STE OF OHIO	PIKE	OH	131	666920		WEAVER	RICHLAND	OH	139	753860	
SOUTHERN DIST STE OF OHIO	SCIOTO	OH	145	666920		WEGEE	BELMONT	OH	013	005754	N 1915
SOUTHERN DIST STE OF OHIO	VINTON	OH	163	666920		WEILERSVILLE	WAYNE	OH	169	018393	O 1960
SOUTHERN DIST STE OF OHIO	WASHINGTON	OH	167	666920		WELLER NW	RICHLAND	OH	139	757208	N 1965
SPOKANE CONSOLIDATED	TRUMBULL	OH	155	018356	N 1972	WELLERSVILLE	WAYNE	OH	169	005756	O 1949
SPRENG CONSOLIDATED	ASHLAND	OH	005	018357	N 1919	WELLINGTON	LORAIN	OH	093	757270	N 1949
SPRING BRANCH	WYANDOT	OH	175	670826	O 1984	WELLINGTON	MEDINA	OH	103	757270	N 1949

# OHIO

Field Name	County Name	State Sub	Co Code	Field Code	Field Disc Type Year	Field Name	County Name	State Sub	Co Code	Field Code	Field Disc Type Year
WELLINGTON, NORTH CONSOLIDATED	LORAIN	OH	093	018394	N 1910	ALVA NE	WOODS	OK	151	000888	O 1982
WELLS	JEFFERSON	OH	081	757456	N 1905	ALVA NORTH	WOODS	OK	151	014315	O 1980
WELLSVILLE CONSOLIDATED	COLUMBIANA	OH	029	018395	N 1890	ALVA SOUTH	WOODS	OK	151	006330	O 1984
WELSHFIELD	GEAUGA	OH	055	015357	N 1985	AMBER	GRADY	OK	051	015292	N 1980
WENDELIN	MERCER	OH	107	758386	O 1894	AMBER NE	GRADY	OK	051	015416	ONA 1969
WERTZ	WAYNE	OH	169	759037		AMBER NORTH	GRADY	OK	051	015425	O 1980
WEST FORK	ASHLAND	OH	005	759688	ON 1922	AMORITA	ALFALFA	OK	003	016315	O 1955
WEST LIBERTY NORTH	MORROW	OH	117	759843	O 1964	AMORITA NE	ALFALFA	OK	003	016346	O 1962
WEST POINT	COLUMBIANA	OH	029	759936	O 1890	AMORITA NORTH	ALFALFA	OK	003	016350	N 1980
WESTFIELD CENTER	MEDINA	OH	103	018399	N 1993	AMORITA SOUTH	ALFALFA	OK	003	016377	N 1958
WESTVILLE LAKE	COLUMBIANA	OH	029	018400	N 1991	ANADARKO WEST	CADDO	OK	015	003966	N 1982
WHEELING CREEK	BELMONT	OH	013	018401	O 1908	ANTELOPE	GARFIELD	OK	047	020097	ON 1953
WHITE EYES	COSHOCTON	OH	031	764090	ON 1958	ANTELOPE	NOBLE	OK	103	020097	ON 1953
WHITE EYES CREEK	MUSKINGUM	OH	119	018402	N 1971	ANTELOPE NW	GARFIELD	OK	047	020283	ON 1956
WHITNEY	BELMONT	OH	013	766276	O 1978	ANTELOPE NW	NOBLE	OK	103	020283	ON 1956
WILLIAMSFIELD	ASHTABULA	OH	007	005772	N 1972	ANTELOPE SOUTH	NOBLE	OK	103	020438	O 1983
WILLIAMSPORT NORTH	PICKAWAY	OH	129	770151	O 1965	ANTHON	CUSTER	OK	039	020500	N 1972
WILLIAMSPORT SE	MORROW	OH	117	770182	O 1964	ANTHON NE	CUSTER	OK	039	020515	ONA 1978
WILLOUGHBY	LAKE	OH	085	017814	N 1957	ANTHON NW	CUSTER	OK	039	020531	N 1961
WILLS CREEK	MONROE	OH	111	771484	ONA 1925	ANTHON SE	CUSTER	OK	039	020543	ON 1975
WILLS CREEK	NOBLE	OH	121	771484	ONA 1925	ANTHON SW	CUSTER	OK	039	020549	N 1978
WILMONT	TUSCARAWAS	OH	157	005778	N 1973	ANTIOCH	GARVIN	OK	049	020841	ON 1947
WINDFALL	MEDINA	OH	103	772685	O 1920	ANTIOCH DISTRICT EAST	GARVIN	OK	049	020872	ONA 1945
WINDHAM	PORTAGE	OH	133	772724	ON 1950	ANTIOCH NE	GARVIN	OK	049	020965	O 1958
WINDSOR MILLS	ASHTABULA	OH	007	005780	ONA 1960	ANTIOCH NE (NEW)	GARVIN	OK	049	020996	O 1958
WINDSOR MILLS	TRUMBULL	OH	155	005780	NA 1960	ANTIOCH NORTH	GARVIN	OK	049	021027	OA 1948
WINESBURG	HOLMES	OH	075	018404	N 1925	ANTIOCH SOUTH	GARVIN	OK	049	021089	O 1952
WINGET RUN CONSOLIDATED	MONROE	OH	111	017816	ON 1896	APACHE	CADDO	OK	015	021810	ONA 1941
WINONA	COLUMBIANA	OH	029	773793	N 1911	APACHE EAST	CADDO	OK	015	021849	N 1973
WINTERSVILLE	JEFFERSON	OH	081	017817	1901	APACHE NORTH	CADDO	OK	015	009672	ON 1985
WITHERED RUN	MEIGS	OH	105	018405	N 1995	APACHE SE	CADDO	OK	015	021872	ON 1959
WOODBURY	MORROW	OH	117	773721	N 1964	APACHE SOUTH	COMANCHE	OK	031	021903	ON 1951
WOODS LAKE	ATHENS	OH	009	018406	O 1960	APACHE SW	COMANCHE	OK	031	021965	O 1956
WOODSFIELD CONSOLIDATED	MONROE	OH	111	018407	ON 1905	APACHE TOWNSITE	CADDO	OK	015	021970	ONA 1972
WOODSFIELD EAST	MONROE	OH	111	005788	O 1904	APC	TEXAS	OK	139	991000	ON
WOOSTER SOUTH	WAYNE	OH	169	005791	N 1916	APPERSON SW	OSAGE	OK	113	022461	O 1949
YANKEE LAKE	TRUMBULL	OH	155	005796	N 1979	ARAPAHO	CUSTER	OK	039	022975	ON 1977
YORK	ASHTABULA	OH	007	787490	N 1997	ARAPAHO NE	CUSTER	OK	039	022979	N 1976
YORKSHIRE	DARKE	OH	037	018409	N	ARCADIA	OKLAHOMA	OK	109	023120	O 1989
YORKTOWN EAST	TUSCARAWAS	OH	157	787645	N 1965	ARCADIA EAST	OKLAHOMA	OK	109	023151	O 1969
YOUNGSTOWN	MAHONING	OH	099	788327	N 1999	ARCADIA NW	OKLAHOMA	OK	109	009011	OA 1985
ZALESKI	VINTON	OH	163	790167	O 1916	ARCADIA SE	OKLAHOMA	OK	109	023244	ON 1956
ZANE	MUSKINGUM	OH	119	790229	N	ARCADIA SOUTH	OKLAHOMA	OK	109	008380	N 1984
ZANESVILLE	MUSKINGUM	OH	119	790240	N 1928	ARCADIA SW	OKLAHOMA	OK	109	013179	OA 1988
ZIONTOWN	PERRY	OH	127	018411	N 1941	ARDMORE	CARTER	OK	019	023833	ONA 1942

## OKLAHOMA

ABELL NORTH	LOGAN	OK	083	001745	O 1967	ARDMORE EAST	CARTER	OK	019	023842	N 1974
ABELL WEST	LOGAN	OK	083	001869	ON 1962	ARDMORE SW	CARTER	OK	019	023864	O 1954
ADA DISTRICT	PONTOTOC	OK	123	002892	N 1909	ARDMORE WEST	CARTER	OK	019	023895	O 1969
ADA DISTRICT EAST	PONTOTOC	OK	123	002923	N 1953	ARLINGTON NW	LINCOLN	OK	081	024670	ON 1963
ADA NORTH	PONTOTOC	OK	123	003016	N 1916	ARLINGTON SE	LINCOLN	OK	081	024701	ON 1960
ADA SOUTH	PONTOTOC	OK	123	008378	O 1984	ARLINGTON SOUTH	LINCOLN	OK	081	024732	N 1957
ADA SW	PONTOTOC	OK	123	003047	O 1954	ARLINGTON WEST	LINCOLN	OK	081	024763	ON 1953
ADAIR	NOWATA	OK	105	003109	ON 1911	ARNETT	ELLIS	OK	045	025287	OA 1977
ADAMS DISTRICT	HUGHES	OK	063	003481	ONA 1924	ARNETT AIRPORT NE	ELLIS	OK	045	010266	N 1979
ADAMSON NE	PITTSBURG	OK	121	003702	N 1975	ARNETT EAST	ELLIS	OK	045	025321	N 1965
AGRA	LINCOLN	OK	081	005062	O 1912	ARNETT NE	ELLIS	OK	045	025352	O 1959
AGRA NORTH	LINCOLN	OK	081	005124	ON 1944	ARNETT SE	ELLIS	OK	045	025445	ONA 1964
AGRA NORTH	PAYNE	OK	119	005124	ON 1944	ARNETT SOUTH	ELLIS	OK	045	025476	N 1978
AGRA NW	LINCOLN	OK	081	005155	ON 1930	ARNETT SW	ELLIS	OK	045	025482	N 1973
AGRA SOUTH	LINCOLN	OK	081	005164	O 1978	ARNOLDVIEW	MCCLAIN	OK	087	026003	O 1958
AGRA WEST	LINCOLN	OK	081	005186	O 1927	ARNOLDVIEW EAST	MCCLAIN	OK	087	026034	O 1959
AGRA WEST	PAYNE	OK	119	005186	O 1927	ARNOLDVIEW NW	MCCLAIN	OK	087	026065	O 1950
ALABAMA	HUGHES	OK	063	006302	OA 1917	ARNOLDVIEW SE	MCCLAIN	OK	087	026096	O 1971
ALABAMA	OKFUSKEE	OK	107	006302	OA 1917	ARNOLDVIEW SOUTH	MCCLAIN	OK	087	016829	O 1998
ALABAMA EAST	HUGHES	OK	063	006395	N 1947	ARPELAR NORTH	PITTSBURG	OK	121	001170	N 1998
ALABAMA MIDDLE	HUGHES	OK	063	006426	N 1957	ASHER	POTTAWATOMIE	OK	125	027553	ON 1929
ALABAMA SE	HUGHES	OK	063	006488	O 1941	ASHER NORTH	POTTAWATOMIE	OK	125	027584	O 1955
ALABAMA SOUTH	HUGHES	OK	063	006519	O 1959	ASHER SE	POTTAWATOMIE	OK	125	027615	O 1948
ALABAMA SW	HUGHES	OK	063	006550	ONA 1948	ASHER SOUTH	MCCLAIN	OK	087	027646	O 1947
ALABAMA WEST	OKFUSKEE	OK	107	006581	O 1941	ASHER WEST	PONTOTOC	OK	123	027646	O 1947
ALAMO	CLEVELAND	OK	027	006736	O 1957	ASHLAND	POTTAWATOMIE	OK	125	027677	ON 1930
ALAMO EAST	CLEVELAND	OK	027	006798	O 1958	ASHLAND	COAL	OK	029	027770	N 1976
ALAMO NW	CLEVELAND	OK	027	006829	OA 1971	ASHLAND NORTH	PITTSBURG	OK	121	027770	N 1976
ALAMO SE	CLEVELAND	OK	027	006860	O 1962	ASHLAND SOUTH	HUGHES	OK	063	027801	N 1967
ALAMO SOUTH	CLEVELAND	OK	027	006891	O 1967	ASHLAND SOUTH	PITTSBURG	OK	121	027863	ON 1912
ALAMO SW	CLEVELAND	OK	027	006894	OA 1987	ASHLEY SE	ALFALFA	OK	003	013116	N 1989
ALAMO WEST	CLEVELAND	OK	027	006922	ON 1969	ASP NW	NOBLE	OK	103	028390	O 1961
ALCORN	KAY	OK	071	008348		ASP SE	NOBLE	OK	103	028400	OA 1979
ALDEN	CADDO	OK	015	008441	O 1970	ASP SE	PAYNE	OK	119	028400	OA 1979
ALDEN NE	CADDO	OK	015	008565	ONA 1956	ASP WEST	NOBLE	OK	103	028421	O 1955
ALDEN NORTH	CADDO	OK	015	008596	O 1970	ASPHALTUM	JEFFERSON	OK	067	028669	ON 1913
ALEDO	CUSTER	OK	039	009030	ONA 1967	ASPHALTUM	STEPHENS	OK	137	028669	ON 1913
ALEDO	DEWEY	OK	043	009030	ONA 1967	ATLANTIC	OSAGE	OK	113	029599	ONA 1919
ALEDO SE	CUSTER	OK	039	009102	N 1975	ATLANTIC NORTH	OSAGE	OK	113	029661	O 1956
ALEDO SOUTH	CUSTER	OK	039	009112	ONA 1978	ATLEE	JEFFERSON	OK	067	029723	OA 1982
ALEDO SW	CUSTER	OK	039	009123	ONA 1972	ATLEE NW	JEFFERSON	OK	067	029766	O 1981
ALEDO WEST	DEWEY	OK	043	009128	OA 1975	ATOKA TOWNSITE EAST	ATOKA	OK	005	010268	N 1986
ALEX NW	GRADY	OK	051	009340	ONA 1965	ATOKA TOWNSITE NORTH	ATOKA	OK	005	009090	N 1982
ALKO	OSAGE	OK	113	010828	O 1950	ATOKA TOWNSITE SE	ATOKA	OK	005	009091	O 1981
ALLEN DISTRICT	HUGHES	OK	063	011231	ONA 1913	ATOKA TOWNSITE SOUTH	ATOKA	OK	005	009092	N 1982
ALLEN DISTRICT	PONTOTOC	OK	123	011231	ONA 1913	ATWOOD EAST	HUGHES	OK	063	030033	O 1966
ALLEN DISTRICT	SEMINOLE	OK	133	011231	ONA 1913	ATWOOD NORTH	HUGHES	OK	063	030095	OA 1949
ALLEN NW	HUGHES	OK	063	011448	O 1956	ATWOOD NW	HUGHES	OK	063	030126	O 1957
ALLUWE	NOWATA	OK	105	012254	ON 1904	ATWOOD SE	HUGHES	OK	063	030157	N 1966
ALMEDA	OSAGE	OK	113	012657	ON 1913	ATWOOD SW	HUGHES	OK	063	030219	OA 1981
ALPHA	KINGFISHER	OK	073	012936	O 1969	ATWOOD TOWNSITE	HUGHES	OK	063	014187	O 1991
ALPHA SE	KINGFISHER	OK	073	012967	ON 1971	ATWOOD WEST	HUGHES	OK	063	030250	N 1980
ALSUMA DISTRICT	ROGERS	OK	131	013153	ON 1916	AUTWINE	KAY	OK	071	031056	ON 1957
ALSUMA DISTRICT	TULSA	OK	143	013153	ON 1907	AUTWINE EAST	KAY	OK	071	031087	O 1968
ALSUMA DISTRICT	WAGONER	OK	145	013153	ON 1916	AUTWINE SE	KAY	OK	071	011051	O 1962
ALTONA	BLAINE	OK	011	013928	ONA 1964	AUTWINE SW	KAY	OK	071	031180	O 1967
ALTONA	KINGFISHER	OK	073	013928	ONA 1964	AUTWINE WEST	KAY	OK	071	031211	ON 1951
ALTONA NE	KINGFISHER	OK	073	013959	N 1961	AVANT	OSAGE	OK	113	031335	ON 1904
ALTUS	JACKSON	OK	065	014145	O 1935	AVANT WEST	OSAGE	OK	113	031366	O 1905
ALTUS EAST	JACKSON	OK	065	014176	O 1945	AVARD EAST	WOODS	OK	151	031409	N 1979
ALTUS NE	JACKSON	OK	065	014207	O 1946	AVARD NW	WOODS	OK	151	031490	ON 1954
ALTUS WEST	JACKSON	OK	065	014238	O 1963	AVERY	LINCOLN	OK	081	031583	O 1939
ALVA	WOODS	OK	151	014296	ON 1979	AVERY	PAYNE	OK	119	031583	O 1939
ALVA EAST	ALFALFA	OK	003	014300	ON 1962	AVERY NE	PAYNE	OK	119	031676	O 1964
ALVA EAST	WOODS	OK	151	014300	ON 1962	AVERY NORTH	PAYNE	OK	119	031707	O 1964
						AVERY SW	LINCOLN	OK	081	031769	O 1954

Field Name	County Name	State Sub	Co Code	Field Code	Field Disc Type Year	Field Name	County Name	State Sub	Co Code	Field Code	Field Disc Type Year
AVOCA EAST	POTTAWATOMIE	OK	125	032048	O 1950	BINGER NE	CADDO	OK	015	065066	ONA 1962
AVOCA SW	POTTAWATOMIE	OK	125	032110	O 1948	BINGER SOUTH	CADDO	OK	015	065084	ONA 1975
AYDELOTTE	POTTAWATOMIE	OK	125	032462	O 1980	BIRCH CREEK	OSAGE	OK	113	065221	O 1920
AYDELOTTE WEST	POTTAWATOMIE	OK	125	032464	O 1978	BIRCH CREEK SOUTH	OSAGE	OK	113	065252	ON 1940
AYLESWORTH	MARSHALL	OK	095	032552	ONA 1942	BIRCH CREEK WEST	OSAGE	OK	113	065283	O 1953
AYLESWORTH DISTRICT SE	BRYAN	OK	013	032583	ON 1945	BIRD CREEK	OSAGE	OK	113	065407	ON 1906
AYLESWORTH DISTRICT SE	MARSHALL	OK	095	032583	ON 1945	BIRD CREEK	TULSA	OK	143	065407	ON 1906
BADO	MAJOR	OK	093	091001	N 1999	BISHOP	ELLIS	OK	045	066120	ONA 1961
BADO EAST	MAJOR	OK	093	034663	OA 1977	BISHOP	ROGER MILLS	OK	129	066120	ONA 1961
BADO NORTH	MAJOR	OK	093	034669	O 1968	BIXBY-JENKS DISTRICT	CREEK	OK	037	067396	O 1901
BADO SE	MAJOR	OK	093	034700	OA 1972	BIXBY-JENKS DISTRICT	TULSA	OK	143	067396	ON 1901
BADO SOUTH	MAJOR	OK	093	034731	O 1969	BLACK DOG	OSAGE	OK	113	068182	O 1945
BADO WEST	MAJOR	OK	093	091002	N 1999	BLACK DOG DISTRICT SOUTH	OSAGE	OK	113	068213	O 1946
BAKERSBURG WEST	TEXAS	OK	139	035864	N 1969	BLACK DOG WEST	OSAGE	OK	113	068275	O 1945
BALD	PITTSBURG	OK	121	035876	ON 1933	BLACKBURN	OSAGE	OK	113	068740	O 1967
BALD HILL	MUSKOGEE	OK	111	035878	ON 1906	BLACKBURN EAST	PAWNEE	OK	117	068771	O 1920
BALD HILL	OKMULGEE	OK	111	035878	ON 1906	BLACKBURN NE	OSAGE	OK	113	068802	O 1955
BALD SOUTH	ATOKA	OK	005	035940	O 1932	BLACKBURN NORTH	OSAGE	OK	113	068833	O 1955
BALKO NE	BEAVER	OK	007	036374	OA 1969	BLACKBURN SE	PAWNEE	OK	117	068864	O 1954
BALKO NORTH	BEAVER	OK	007	036405	ON 1965	BLACKBURN SOUTH	PAWNEE	OK	117	068895	O 1955
BALKO SOUTH	BEAVER	OK	007	036467	ONA 1956	BLACKLAND	OSAGE	OK	113	069236	O 1937
BALKO SW	BEAVER	OK	007	036498	ON 1969	BLACKLAND NE	OSAGE	OK	113	069267	ON 1941
BALKO WEST	BEAVER	OK	007	036529	O 1966	BLACKLAND SW	OSAGE	OK	113	069329	O 1956
BANDWHEEL	OSAGE	OK	113	037645	O 1920	BLACKWELL	KAY	OK	071	069608	O 1918
BANDWHEEL EAST	OSAGE	OK	113	037650	N 1978	BLACKWELL DISTRICT EAST	KAY	OK	071	069639	ON 1947
BANNER NE	GRANT	OK	053	038066	OA 1981	BLACKWELL NE	KAY	OK	071	011068	O 1956
BANNER SCHOOL NE	LINCOLN	OK	081	038079	ON 1958	BLACKWELL NW	KAY	OK	071	069763	OA 1970
BANZET NW	CRAIG	OK	035	038304	N 1973	BLACKWELL SE	KAY	OK	071	069794	ON 1953
BARKER	OSAGE	OK	113	039257	O 1921	BLACKWELL WEST	KAY	OK	071	069825	OA 1964
BARNES	GARFIELD	OK	047	039536	O 1918	BLACKWELL-NEWKIRK GAS AREA	KAY	OK	071	011069	N 1973
BARNES EAST	GARFIELD	OK	047	039540	O 1981	BLAKELY	OKFUSKEE	OK	107	070321	ON 1923
BARNES NORTH	GARFIELD	OK	047	039567	O 1945	BLAKELY EAST	OKFUSKEE	OK	107	070352	ON 1966
BARNES NW	GARFIELD	OK	047	039598	O 1953	BLAKELY NORTH	OKFUSKEE	OK	107	070383	ON 1922
BARNES SE	GARFIELD	OK	047	039629	O 1961	BLAKELY SE	OKFUSKEE	OK	107	070414	ON 1949
BARNES WEST	GARFIELD	OK	047	039691	N 1969	BLANCHARD NE	MCCAIN	OK	087	070600	OA 1992
BARNSDALL	OSAGE	OK	113	040001	O 1916	BLANCHARD NORTH	MCCAIN	OK	087	070610	ON 1980
BARNSDALL SOUTH	OSAGE	OK	113	040032	ON 1921	BLANCHARD NW	GRADY	OK	051	070631	N 1960
BARNSDALL WEST	OSAGE	OK	113	040063	O 1922	BLANCO	PITTSBURG	OK	121	070724	N 1979
BARTLESVILLE-DEWEY	OSAGE	OK	113	041458	OA 1897	BLANCO SOUTH	PITTSBURG	OK	121	070848	N 1982
BARTLESVILLE-DEWEY	WASHINGTON	OK	147	041458	ONA 1897	BLOOMINGTON	GREER	OK	055	074506	N 1959
BASS	SEMINOLE	OK	133	042450	O 1987	BLOOMINGTON EAST	GREER	OK	055	074537	O 1968
BAUM	CARTER	OK	019	044031	O 1987	BLOOMINGTON NORTH	GREER	OK	055	074568	ON 1968
BAUM NORTH	CARTER	OK	019	044062	OA 1984	BLOOMINGTON SOUTH	GREER	OK	055	074575	ON 1973
BEARDEN	OKFUSKEE	OK	107	048984	N 1924	BLUCHER	OKLAHOMA	OK	109	074723	OA 1952
BEARDEN EAST	OKFUSKEE	OK	107	049015	ON 1948	BLUE JACKET NORTH	CRAIG	OK	035	075445	O 1975
BEARDEN NE	OKFUSKEE	OK	107	049046	N 1946	BLUE JACKET WEST	CRAIG	OK	035	075449	O 1980
BEARDEN NORTH	OKFUSKEE	OK	107	049077	ON 1958	BLUFF CREEK	KAY	OK	071	076242	O 1953
BEARDEN NW	OKFUSKEE	OK	107	049108	ON 1941	BLUMENSHINE	COMANCHE	OK	031	076428	O 1952
BEAVER EAST	BEAVER	OK	007	014891	O 1955	BLUMENSHINE EAST	COMANCHE	OK	031	076459	N 1956
BEAVER ISLAND	PAWNEE	OK	117	049945	O 1958	BLUMENSHINE WEST	COMANCHE	OK	031	076490	O 1954
BEAVER ISLAND NE	OSAGE	OK	113	049951	O 1981	BOALDIN AREA	TEXAS	OK	139	991005	O 1939
BEAVER ISLAND SW	PAWNEE	OK	117	049955	O 1980	BOAR CREEK	OSAGE	OK	113	076909	O 1939
BEAVER NE	BEAVER	OK	007	050007	O 1965	BOAR CREEK EAST	OSAGE	OK	113	076940	O 1946
BEAVER NORTH	BEAVER	OK	007	050038	ONA 1958	BOGGY CREEK	GRADY	OK	051	077963	N 1999
BEAVER RIVER	BEAVER	OK	007	991003	O 1953	BOGGY DEPOT EAST	ATOKA	OK	005	077994	O 1961
BEAVER SOUTH	BEAVER	OK	007	050224	O 1977	BOGGY DEPOT SE	ATOKA	OK	005	078025	O 1954
BEAVER WEST	BEAVER	OK	007	014892	OA 1974	BOILING SPRINGS NORTH	HARPER	OK	059	078397	N 1963
BEBEE EAST	PONTOTOC	OK	123	050441	O 1948	BOILING SPRINGS NORTH	WOODWARD	OK	153	078397	N 1963
BEBEE NE	PONTOTOC	OK	123	050472	O 1961	BOKOSHE	LE FLORE	OK	079	991007	N 1963
BEBEE SE	PONTOTOC	OK	123	050534	O 1949	BOKOSHE SE	LE FLORE	OK	079	012332	N 1988
BEBEE-KONAWA SW	PONTOTOC	OK	123	050565	O 1923	BOKOSHE SOUTH	LE FLORE	OK	079	078521	N 1964
BEBEE-KONAWA SW	POTTAWATOMIE	OK	125	050565	O 1923	BOLEN SPRING	CRAIG	OK	035	078583	O 1966
BEBEE-KONAWA SW	SEMINOLE	OK	133	050565	O 1923	BOLEY	OKFUSKEE	OK	107	078614	O 1951
BEGGS DISTRICT	OKMULGEE	OK	111	052239	ONA 1909	BOLEY EAST	OKFUSKEE	OK	107	078645	O 1963
BEIDLEMAN	OKFUSKEE	OK	107	052456	O 1930	BOLEY NW	OKFUSKEE	OK	107	009535	O 1985
BEIDLEMAN WEST	OKFUSKEE	OK	107	052487	ON 1961	BOLEY SOUTH	OKFUSKEE	OK	107	078676	N 1980
BELAND	MUSKOGEE	OK	101	052580	O 1906	BOMAR WEST	LOVE	OK	085	079265	O 1965
BELFORD NW	OSAGE	OK	113	052890	O 1956	BOOMER LAKE NE	PAYNE	OK	119	002002	O 1982
BELLE ISLE	OKLAHOMA	OK	109	053603	O 1962	BOOMER LAKE NW	PAYNE	OK	119	080939	O 1954
BELLEVIEW	LOVE	OK	085	014192	O 1981	BOONE SE	CADDO	OK	015	081156	O 1963
BELLMONT	POTTAWATOMIE	OK	125	054192	O 1977	BOONE SE	COMANCHE	OK	031	081156	O 1963
BELLMONT NORTH	LINCOLN	OK	081	054223	O 1966	BORDER	KAY	OK	071	081838	O 1927
BELLMONT WEST	LINCOLN	OK	081	054254	OA 1950	BOSTON	OSAGE	OK	113	082613	O 1904
BELLMONT WEST	POTTAWATOMIE	OK	125	054254	OA 1950	BOSTON	PAWNEE	OK	117	082613	O 1904
BELLVUE SOUTH	CREEK	OK	037	054571	O 1941	BOSTON EAST	OSAGE	OK	113	082675	O 1929
BENGAL NE	LATIMER	OK	077	013994	N 1985	BOSTON NORTH	OSAGE	OK	113	082706	O 1921
BENJAMIN	HUGHES	OK	063	055804	ON 1949	BOSTON WEST	OSAGE	OK	113	082737	O 1941
BENMARTIN	WAGONER	OK	145	055959	O 1949	BOULANGER NW	OSAGE	OK	113	083078	O 1968
BERLIN SE	BECKHAM	OK	009	000298	N 1982	BOWLEGS	SEMINOLE	OK	133	084411	ON 1927
BERWYN	CARTER	OK	019	058529	O 1977	BOWLEGS DISTRICT SW	SEMINOLE	OK	133	084442	O 1944
BERWYN SW	CARTER	OK	019	077721	O 1984	BOWRING EAST	OSAGE	OK	113	084721	O 1948
BESSIE EAST	WASHITA	OK	149	058656	N 1954	BOWRING SE	OSAGE	OK	113	084748	ON 1975
BETHANY	OKLAHOMA	OK	109	058904	ON 1945	BOYD EAST	BEAVER	OK	007	085620	ONA 1963
BETHANY SE	OKLAHOMA	OK	109	058973	OA 1990	BOYD SOUTH	BEAVER	OK	007	085744	ON 1957
BETHANY SOUTH	OKLAHOMA	OK	109	012464	OA 1988	BOYNTON	MUSKOGEE	OK	101	086116	O 1914
BETHEL	SEMINOLE	OK	133	058997	ON 1924	BOYNTON NW	MUSKOGEE	OK	101	000432	ON 1981
BETHEL EAST	SEMINOLE	OK	133	059059	ON 1922	BOYNTON WEST	MUSKOGEE	OK	101	002586	O 1982
BETHEL NE	SEMINOLE	OK	133	059090	O 1941	BRADY	GARVIN	OK	049	087651	O 1971
BETHEL NORTH	SEMINOLE	OK	133	059121	ON 1936	BRADY SW	GARVIN	OK	049	015180	O 1994
BETHEL SE	SEMINOLE	OK	133	059152	N 1970	BRAMAN	KAY	OK	071	088085	O 1924
BIG BEND	OSAGE	OK	113	060943	O 1943	BRAMAN DISTRICT SE	KAY	OK	071	088116	O 1924
BIG BEND EAST	OSAGE	OK	113	060974	O 1949	BRAMAN NE	KAY	OK	071	088147	O 1954
BIG BEND NORTH	OSAGE	OK	113	061005	O 1960	BRAMAN NORTH	KAY	OK	071	088178	O 1924
BIG BEND WEST	OSAGE	OK	113	061067	O 1955	BRAMAN NW	KAY	OK	071	088209	O 1961
BIG POND	CREEK	OK	037	063051	ON 1924	BRAMAN SW	KAY	OK	071	088271	O 1954
BIG POND DISTRICT EAST	CREEK	OK	037	063082	ON 1946	BRAMAN WEST	KAY	OK	071	088302	N 1965
BIG POND SOUTH	CREEK	OK	037	063144	O 1955	BRANSTETTER DISTRICT	OSAGE	OK	113	089077	O 1928
BIG POND SW	CREEK	OK	037	063175	O 1963	BRAY SE	STEPHENS	OK	137	089604	ONA 1948
BIGHAM	OKFUSKEE	OK	107	063981	ON 1946	BRAY SOUTH	STEPHENS	OK	137	089635	N 1965
BIGHAM SOUTH	OKFUSKEE	OK	107	064012	N 1960	BRAY SW	STEPHENS	OK	137	089666	O 1960
BIGHAM SW	OKFUSKEE	OK	107	064043	N 1969	BREATHWAITE	WASHITA	OK	149	000437	ONA 1980
BIGHORSE	OSAGE	OK	113	061997	O 1927	BRENT	SEQUOYAH	OK	135	091092	ON 1957
BIGHORSE NE	OSAGE	OK	113	062059	O 1968	BREWER SOUTH	PITTSBURG	OK	121	091216	N 1962
BILBY DISTRICT	WAGONER	OK	145	064322	O 1918	BRICK	WAGONER	OK	145	091309	O 1950
BILLINGS	NOBLE	OK	103	064508	ON 1917	BRIDGEPORT	BLAINE	OK	011	091588	ONA 1961
BILLINGS EAST	NOBLE	OK	103	064570	ON 1956	BRIDGEPORT	CADDO	OK	015	091588	ONA 1961
BILLINGS NE	NOBLE	OK	103	064601	O 1958	BRIGHTON	DEWEY	OK	043	991008	ON 1958
BILLINGS NW	GARFIELD	OK	047	064663	OA 1950	BRINKMAN SOUTH	GREEN	OK	055	092425	N 1958
BILLINGS NW	NOBLE	OK	103	064663	OA 1950	BRINTON	OKMULGEE	OK	111	092456	ON 1914
BILLINGS TOWNSITE	GARFIELD	OK	047	064725	ON 1953	BRISCOE	CANADIAN	OK	017	092480	O 1914
BILLINGS TOWNSITE	NOBLE	OK	103	064725	ON 1953	BRISTOW	CREEK	OK	037	092580	O 1916
BILLINGS WEST	NOBLE	OK	103	064735	O 1945	BRISTOW DISTRICT SOUTH	CREEK	OK	037	092642	O 1947
BINGER	CADDO	OK	015								



# OKLAHOMA

Field Name	County Name	State Sub	Co Code	Field Code	Field Disc Type Year	Field Name	County Name	State Sub	Co Code	Field Code	Field Disc Type Year
BRISTOW NE	CREEK	OK	037	092704	O 1947	BYNG WEST	PONTOTOC	OK	123	004356	O 1983
BRISTOW NORTH	CREEK	OK	037	092735	O 1918	BYRON SE	ALFALFA	OK	003	109267	ONA 1983
BRISTOW NW	CREEK	OK	037	015256	OA 1995	BYRON SOUTH	ALFALFA	OK	003	109298	ONA 1984
BRISTOW TOWNSITE	CREEK	OK	037	092797	O 1964	CABANISS NW	PITTSBURG	OK	121	110752	N 1976
BRISTOW WEST	CREEK	OK	037	092828	OA 1922	CACHE CREEK	COTTON	OK	033	111291	O 1946
BRITT	PONTOTOC	OK	123	092921	O 1947	CACHE CREEK NORTH	COTTON	OK	033	111353	O 1947
BRITTON	OKLAHOMA	OK	109	092952	ON 1935	CACHE CREEK NW	COTTON	OK	033	111384	O 1947
BRITTON NE	OKLAHOMA	OK	109	092983	ON 1950	CACHE CREEK SOUTH	COTTON	OK	033	111415	O 1948
BRITTON SOUTH	OKLAHOMA	OK	109	093045	ON 1938	CACHE CREEK WEST	COTTON	OK	033	111446	O 1947
BRITTON WEST	OKLAHOMA	OK	109	093055	N 1991	CADDO	CARTER	OK	019	111539	ONA 1939
BROCK	CARTER	OK	019	093355	ON 1922	CALDWELL	GRANT	OK	053	112872	O 1929
BROCK EAST	CARTER	OK	019	093386	O 1949	CALIFORNIA CREEK	NOWATA	OK	105	113368	N 1911
BROCK NORTH	CARTER	OK	019	093417	O 1953	CALUMET EAST	CANADIAN	OK	017	113938	ONA 1979
BROCK NW	CARTER	OK	019	093448	O 1954	CALVIN (NEW)	HUGHES	OK	063	000968	ON 1951
BROCK SE	LOVE	OK	085	093479	O 1967	CALVIN EAST	HUGHES	OK	063	114112	N 1982
BROKEN ARROW DISTRICT	TULSA	OK	143	093603	ON 1901	CALVIN NORTH	HUGHES	OK	063	114174	OA 1987
BROKEN ARROW DISTRICT	WAGONER	OK	145	093603	ON 1901	CALVIN NW	HUGHES	OK	063	114205	N 1966
BROOKEN	HASKELL	OK	061	094054	N 1925	CALVIN SE	HUGHES	OK	063	114236	ON 1962
BROOKEN	PITTSBURG	OK	121	094054	N 1925	CALVIN SOUTH	HUGHES	OK	063	114267	ONA 1938
BROOKSVILLE	POTTAWATOMIE	OK	125	094688	ONA 1942	CALVIN WEST	HUGHES	OK	063	114306	N 1973
BROOKSVILLE EAST	POTTAWATOMIE	OK	125	094719	O 1951	CAMARGO NW	ELLIS	OK	045	114490	ON 1980
BROOKSVILLE NORTH	POTTAWATOMIE	OK	125	094727	O 1977	CAMARGO SW	DEWEY	OK	043	114495	OA 1976
BROOKSVILLE SE	POTTAWATOMIE	OK	125	094750	O 1951	CAMERON	LE FLORE	OK	079	114670	N 1922
BROOKSVILLE SOUTH	POTTAWATOMIE	OK	125	094781	O 1943	CAMERON A	LE FLORE	OK	079	017692	N 1922
BROOKSVILLE SW	POTTAWATOMIE	OK	125	012479	O 1988	CAMERON B	LE FLORE	OK	079	117692	N 1922
BROWN	GARFIELD	OK	047	095091	ON 1930	CAMPBELL	MAJOR	OK	093	115538	ON 1960
BROWN EAST	GARFIELD	OK	047	095370	O 1945	CAMPBELL	WOODS	OK	151	115538	ON 1960
BROWN MIDDLE	GARFIELD	OK	047	095475	O 1959	CAMRICK DISTRICT	BEAVER	OK	007	116065	ONA 1954
BROWN NW	GARFIELD	OK	047	095494	O 1955	CAMRICK DISTRICT	TEXAS	OK	139	116065	ONA 1954
BROWN SOUTH	GARFIELD	OK	047	095649	O 1953	CAMRICK GAS AREA	BEAVER	OK	007	116127	ONA 1954
BROWN SW	GARFIELD	OK	047	095711	O 1957	CAMRICK GAS AREA	TEXAS	OK	139	116127	ONA 1954
BROXTON NORTH	CADDO	OK	015	000450	N 1982	CANADIAN	PITTSBURG	OK	121	116282	N 1917
BROXTON NW	CADDO	OK	015	096579	O 1972	CANARY	NOWATA	OK	105	116623	ON 1920
BROXTON SOUTH	CADDO	OK	015	096610	N 1965	CANARY	WASHINGTON	OK	147	116623	ON 1907
BROXTON SW	CADDO	OK	015	096641	O 1971	CANDY CREEK	OSAGE	OK	113	116716	ON 1920
BROXTON WEST	CADDO	OK	015	096672	O 1958	CANDY CREEK	WASHINGTON	OK	147	116716	O 1920
BROYLES	PAYNE	OK	119	096703	ON 1918	CANEY	OSAGE	OK	113	116964	O 1909
BRUCE	CREEK	OK	037	096796	O 1926	CANEY	WASHINGTON	OK	147	116964	ON 1909
BRUCE DISTRICT EAST	CREEK	OK	037	096827	O 1939	CANEY NW	OSAGE	OK	113	117181	O 1960
BRUSHY MOUNTAIN	MUSKOGEE	OK	101	097974	N 1916	CANTON NW	DEWEY	OK	043	117956	OA 1966
BRYAN	PAWNEE	OK	117	098098	O 1954	CANUTE NORTH	CUSTER	OK	039	118235	ONA 1962
BRYAN NE	PAWNEE	OK	117	098191	O 1954	CANUTE NORTH	WASHITA	OK	149	118235	ONA 1962
BRYAN NORTH	PAWNEE	OK	117	098222	O 1951	CANYON CREEK	OSAGE	OK	113	118328	ON 1923
BRYAN NW	PAWNEE	OK	117	098253	ON 1953	CANYON CREEK SE	OSAGE	OK	113	118359	O 1965
BRYAN SE	PAWNEE	OK	117	098284	O 1953	CANYON CREEK SOUTH	OSAGE	OK	113	118390	O 1947
BRYAN SW	PAWNEE	OK	117	098315	O 1985	CAPITOL HILL SOUTH	OKLAHOMA	OK	109	118762	O 1959
BRYAN WEST	PAWNEE	OK	117	098340	O 1980	CAPLE NORTH	TEXAS	OK	139	118855	N 1959
BRYAN WEST	PAYNE	OK	119	098340	O 1980	CAPLE SOUTH	TEXAS	OK	139	014739	N 1994
BRYANT	OKFUSKEE	OK	107	098408	ONA 1921	CAPRON	WOODS	OK	151	119010	N 1987
BRYANT	OKMULGEE	OK	111	098408	ONA 1921	CAPRON EAST	ALFALFA	OK	003	119041	ON 1968
BRYANT EAST	OKMULGEE	OK	111	098470	N 1958	CAPRON NE	ALFALFA	OK	003	119072	O 1967
BRYANT SE	OKFUSKEE	OK	107	098563	N 1916	CAPRON NORTH	WOODS	OK	151	119077	OA 1978
BRYANT SE	OKMULGEE	OK	111	098563	N 1916	CAPRON NW	WOODS	OK	151	119082	OA 1977
BRYANT SOUTH	OKFUSKEE	OK	107	098573	N 1976	CAPRON SW	WOODS	OK	151	010694	N 1985
BUCK CREEK	OSAGE	OK	113	099571	O 1922	CAPRON WEST	WOODS	OK	151	010694	N 1985
BUELL	OSAGE	OK	113	100935	O 1922	CAPTAIN CREEK NORTH	LINCOLN	OK	081	119134	O 1962
BUENA VISTA NE	PAWNEE	OK	117	101090	O 1954	CAPTAIN CREEK SOUTH	LINCOLN	OK	081	119165	O 1954
BUENA VISTA NORTH	PAWNEE	OK	117	101121	O 1962	CAPTAIN CREEK WEST	LINCOLN	OK	081	119227	ON 1959
BUENA VISTA SOUTH	PAWNEE	OK	117	101152	ON 1965	CAPTAIN CREEK WEST	OKLAHOMA	OK	109	119227	ON 1959
BUFFALO	HARPER	OK	059	101276	N 1968	CARLTON LAKE WEST	ELLIS	OK	045	010320	N 1982
BUFFALO EAST	HARPER	OK	059	101400	OA 1987	CARMEL	JACKSON	OK	065	120560	O 1951
BUFFALO MOUNTAIN	LATIMER	OK	077	014498	N 1992	CARNEGIE NE	CADDO	OK	015	000476	N 1981
BUFFALO MOUNTAIN SOUTH	LATIMER	OK	077	015923	N 1997	CARNEGIE NORTH	WASHITA	OK	149	004209	N 1983
BUFFALO NORTH	HARPER	OK	059	101524	ONA 1958	CARNEGIE SOUTH	KIOWA	OK	075	001131	N 1998
BUFFALO NW	HARPER	OK	059	101531	N 1978	CARNEGIE SW	KIOWA	OK	075	120839	O 1945
BUFFALO SE	HARPER	OK	059	101586	ONA 1975	CARNEGIE WEST	KIOWA	OK	075	120870	ON 1957
BUFFALO SW	HARPER	OK	059	101779	ON 1973	CARNEY SE	LINCOLN	OK	081	120978	O 1973
BUFFALOHEAD	NOBLE	OK	103	101927	O 1923	CARNEY-LINCOLN	LINCOLN	OK	081	120947	N 1980
BUFFALOHEAD WEST	NOBLE	OK	103	101958	O 1972	CARPENTER	BECKHAM	OK	009	121242	ONA 1951
BULLDOG	OSAGE	OK	113	102640	O 1920	CARPENTER	ROGER MILLS	OK	129	121242	ONA 1951
BULLDOG DISTRICT NORTH	OSAGE	OK	113	102671	O 1956	CARPENTER NE	CUSTER	OK	039	121256	ONA 1980
BUMPASS	CREEK	OK	137	091010	ONA	CARR CITY	POTTAWATOMIE	OK	125	121428	O 1927
BURBANK	KAY	OK	071	103663	O 1920	CARR CITY	SEMINOLE	OK	133	121428	O 1927
BURBANK	OSAGE	OK	113	103663	O 1920	CARRIER	GARFIELD	OK	047	121521	ONA 1964
BURBANK SW	OSAGE	OK	113	103756	O 1957	CARRIER NW	GARFIELD	OK	047	121552	O 1962
BURBANK TOWNSITE	OSAGE	OK	113	103787	O 1961	CARSON	HUGHES	OK	063	121862	N 1952
BURLINGTON NE	ALFALFA	OK	003	004353	OA 1983	CARSON EAST	HUGHES	OK	063	006418	N 1996
BURLINGTON NORTH	ALFALFA	OK	003	008765	OA 1984	CARSON SE	HUGHES	OK	063	121976	N 1976
BURLINGTON NW	ALFALFA	OK	003	104895	N 1979	CARSON WEST	HUGHES	OK	063	122017	N 1954
BURLINGTON SOUTH	ALFALFA	OK	003	104934	OA 1959	CARTER	BECKHAM	OK	009	122048	N 1997
BURLINGTON SW	ALFALFA	OK	003	104939	N 1978	CARTER EAST	BECKHAM	OK	009	122092	ON 1979
BURLINGTON WEST	ALFALFA	OK	003	004354	O 1983	CARTER NORTH	BECKHAM	OK	009	122234	ON 1957
BURMAH NORTH	DEWEY	OK	043	105010	O 1974	CARTER SE	BECKHAM	OK	009	122265	O 1954
BURNETT	POTTAWATOMIE	OK	125	105151	O 1951	CARTER SW	BECKHAM	OK	009	122327	ON 1959
BURNETT NW	POTTAWATOMIE	OK	125	105182	O 1949	CARTER WEST	BECKHAM	OK	009	122358	O 1963
BURNETT SOUTH	POTTAWATOMIE	OK	125	105244	O 1961	CARTHAGE	TEXAS	OK	139	122575	N 1958
BURNETT WEST	CLEVELAND	OK	027	105306	O 1943	CARTHAGE DISTRICT NE	TEXAS	OK	139	122606	ON 1958
BURNETT WEST	POTTAWATOMIE	OK	125	105306	O 1943	CARTHAGE EAST	TEXAS	OK	139	122637	O 1962
BURNEY EAST	MCINTOSH	OK	091	105313	N 1978	CARTHAGE GAS AREA	TEXAS	OK	139	122668	N 1958
BURNEYVILLE NE	LOVE	OK	085	105316	O 1981	CARTHAGE NW	TEXAS	OK	139	122761	ON 1955
BURNEYVILLE WEST	LOVE	OK	085	105319	O 1976	CASEY	PAWNEE	OK	117	123753	O 1917
BURNS FLAT	WASHITA	OK	149	105720	ONA 1970	CASEY EAST	PAWNEE	OK	117	123790	OA 1977
BURT SW	TILLMAN	OK	141	106639	O 1945	CASEY NE	PAWNEE	OK	117	123796	N 1980
BURTON SE	CIMARRON	OK	025	106763	N 1959	CASEY NORTH	PAWNEE	OK	117	123815	O 1951
BUTLER CREEK	MUSKOGEE	OK	101	107414	N 1960	CASTANEDA	CIMARRON	OK	025	124497	O 1927
BUTLER CREEK WEST	CUSTER	OK	039	991011	N	CASTANEDA EAST	CIMARRON	OK	025	124528	O 1958
BUTLER-CUSTER	CUSTER	OK	039	003366	ON 1981	CASTANEDA NW	CIMARRON	OK	025	007758	O 1984
BUTLER-CUSTER WEST	CUSTER	OK	039	107422	N 1980	CASTANEDA SOUTH	CIMARRON	OK	025	124621	O 1970
BUTNER	HUGHES	OK	063	107538	N 1927	CASTLE	OKFUSKEE	OK	107	124745	O 1960
BUTNER	SEMINOLE	OK	133	107538	N 1927	CASTLE EAST	OKFUSKEE	OK	107	124838	ON 1944
BUTTERLY	GARVIN	OK	049	107755	O 1939	CASTLE NW	OKFUSKEE	OK	107	124993	N 1929
BUTTERLY NE	GARVIN	OK	049	107786	O 1945	CASTLE SW	OKFUSKEE	OK	107	125117	ON 1941
BUTTERLY NORTH	GARVIN	OK	049	107817	ON 1955	CASTON EAST	LE FLORE	OK	079	000477	N 1980
BUTTERLY NW	GARVIN	OK	049	107848	O 1955	CAT TAIL SPRINGS	POTTAWATOMIE	OK	125	125427	O 1951
BUTTERLY SOUTH	GARVIN	OK	049	107879	O 1950	CAT TAIL SPRINGS EAST	POTTAWATOMIE	OK	125	125458	O 1952
BUTTERLY SW	GARVIN	OK	049	107910	O 1953	CATALE DISTRICT	ROGERS	OK	131	125644	O 1910
BYARS EAST	MCCLAIN	OK	087	108647	O 1948	CATALE EAST	CRAIG	OK	035	125675	O 1928
BYARS NE	MCCLAIN	OK	087	108678	O 1939	CATESBY NORTH	ROGERS	OK	131	125675	O 1928
BYARS NW	POTTAWATOMIE	OK	125	108678	O 1939	CATOOSA DISTRICT	ELLIS	OK	045	125830	O 1958
BYARS SOUTH	MCCLAIN	OK	087	108714	O 1969	CATOOSA EAST	ROGERS	OK	131	126419	ON 1913
BYARS SW	GARVIN	OK	049	108740	OA 1969	CEDARDALE NE	ROGERS	OK	131	126450	O 1958
BYARS SW	GARVIN	OK	049	108771	ON 1954	CEDARDALE NE	HARPER	OK	059	128365	ONA 1957
BYARS SW	MCCLAIN	OK	087	108771	ON 1954	CEDARDALE NE	MAJOR	OK			



Field Name	County Name	State Sub	Co Code	Field Code	Field Disc Type	Year	Field Name	County Name	State Sub	Co Code	Field Code	Field Disc Type	Year
CEDARDALE NW	WOODWARD	OK	153	128396	ON	1964	CLYDE EAST	GRANT	OK	053	149384	O	1962
CEDARS	LE FLORE	OK	079	128458	N	1924	CLYDE SOUTH	GRANT	OK	053	002684	O	1982
CEMENT	CADDO	OK	015	128985	ONA	1916	CLYDE WEST	GRANT	OK	053	149570	O	1968
CEMENT	GRADY	OK	051	128985	ONA	1916	COAL COUNTY CBM	COAL	OK	029	017411	N	2003
CEMENT SE	GRADY	OK	051	129109	ON	1966	COALGATE	COAL	OK	029	150113	ON	1960
CENTER	PONTOTOC	OK	123	129264	ON	1946	COALGATE EAST	COAL	OK	029	014005	N	1991
CENTER NE	PONTOTOC	OK	123	129326	O	1950	COALGATE NE	COAL	OK	029	150121	N	1978
CENTER NW	PONTOTOC	OK	123	129357	N	1953	COALGATE NORTH	COAL	OK	029	011936	N	1987
CENTER SOUTH	PONTOTOC	OK	123	129450	ON	1951	COALGATE SW	COAL	OK	029	012142	N	1973
CENTER WEST	PONTOTOC	OK	123	129543	O	1955	COALGATE WEST	COAL	OK	029	013770	O	1990
CENTERPOINT	POTTAWATOMIE	OK	125	129574	ON	1942	COALTON	MCINTOSH	OK	091	150206	ON	1907
CENTERPOINT SW	POTTAWATOMIE	OK	125	000485	O	1979	COALTON	OKMULGEE	OK	111	150206	ON	1907
CENTERPOINT WEST	POTTAWATOMIE	OK	125	129667	O	1955	COALTON NORTH	OKMULGEE	OK	111	150237	O	1953
CENTRAHOMA	COAL	OK	029	129853	ONA	1937	CODY	PAWNEE	OK	117	150981	O	1954
CENTRAHOMA NE	COAL	OK	029	129893	N	1976	CODY SW	PAWNEE	OK	117	151074	O	1955
CENTRAL SCHOOL NW	LOGAN	OK	083	130101	ON	1964	COFFEYVILLE SOUTH	NOWATA	OK	105	151415	ON	1915
CENTRALIA EAST	CRAIG	OK	035	130287	O	1950	COLE DISTRICT	MUSKOGEE	OK	101	152469	O	1914
CENTRALIA NE	CRAIG	OK	035	003973	O	1983	COLE DISTRICT	OKMULGEE	OK	111	152469	O	1914
CERES NE	NOBLE	OK	103	009133	ON	1985	COLLINSVILLE	ROGERS	OK	131	154205	ON	1911
CERES SOUTH	NOBLE	OK	103	130504	ONA	1947	COLLINSVILLE	TULSA	OK	143	154205	O	1911
CESTOS	DEWEY	OK	043	130590	N	1976	COLONY NW	WASHITA	OK	149	154659	N	1980
CESTOS SE	DEWEY	OK	043	130597	ONA	1970	COLONY WEST	WASHITA	OK	149	154701	N	1980
CESTOS SOUTH	DEWEY	OK	043	130612	ONA	1980	COMANCHE LAKE	STEPHENS	OK	137	155724	ON	1948
CESTOS SW	DEWEY	OK	043	130628	N	1970	COMANCHE LAKE DIST SOUTH	STEPHENS	OK	137	155755	O	1946
CHANDLER	LINCOLN	OK	081	132101	ON	1924	COMANCHE LAKE NORTH	STEPHENS	OK	137	004368	O	1983
CHANDLER EAST	LINCOLN	OK	081	132132	O	1949	COMO	BEAVER	OK	007	156220	ONA	1959
CHANDLER NE	LINCOLN	OK	081	132146	O	1978	COMO NW	BEAVER	OK	007	156313	O	1968
CHANDLER NW	LINCOLN	OK	081	132194	ON	1952	COMO SE	BEAVER	OK	007	156344	ONA	1960
CHANDLER SOUTH	LINCOLN	OK	081	132225	O	1951	COMO SW	BEAVER	OK	007	156406	ONA	1959
CHECOTAH	MCINTOSH	OK	091	134984	N	1912	CONCHARTY HILLS	WAGONER	OK	145	156685	O	1949
CHECOTAH DISTRICT NW	MCINTOSH	OK	091	135015	ON	1940	CONCHO	CANADIAN	OK	017	156716	ONA	1979
CHECOTAH EAST	MCINTOSH	OK	091	135020	N	1981	CONCHO NE	CANADIAN	OK	017	156840	ONA	1971
CHECOTAH SE	MCINTOSH	OK	091	135077	N	1959	CONCHO NORTH	CANADIAN	OK	017	156845	ONA	1977
CHEEK	CARTER	OK	019	135108	OA	1979	CONWAY NW	PONTOTOC	OK	123	158731	O	1963
CHEEK NW	CARTER	OK	019	000490	O	1979	CONWAY SOUTH	PONTOTOC	OK	123	158762	O	1953
CHELSEA	ROGERS	OK	131	135232	ON	1889	COODYS BLUFF	NOWATA	OK	105	158855	O	1904
CHEROKEE SOUTH	ALFALFA	OK	003	135909	N	1978	COON CREEK	LOGAN	OK	083	159475	ON	1946
CHEROKEE SW	ALFALFA	OK	003	135914	N	1966	COON CREEK	OKLAHOMA	OK	109	159475	ON	1944
CHEROKEE WEST	ALFALFA	OK	003	135976	ON	1956	COON CREEK NE	LOGAN	OK	083	159506	ON	1953
CHEROKEE WEST	WOODS	OK	151	135976	ON	1956	COON CREEK NE	OKLAHOMA	OK	109	159506	ON	1953
CHEROKITA TREND	ALFALFA	OK	003	136007	ONA	1956	COON CREEK NORTH	LOGAN	OK	083	159537	ON	1963
CHEROKITA TREND	GRANT	OK	053	136007	ONA	1956	COON CREEK NW	LOGAN	OK	083	159568	O	1954
CHESTER	BEAVER	OK	007	136472	N	1959	COON CREEK WEST	OKLAHOMA	OK	109	159599	O	1962
CHESTER WEST	MAJOR	OK	093	136751	N	1959	COOPER	BLAINE	OK	011	159723	ONA	1966
CHESTER WEST	WOODWARD	OK	153	136751	N	1959	CORBETT NE	CLEVELAND	OK	027	160904	O	1981
CHEYENNE	ROGER MILLS	OK	129	137154	OA	1978	CORBETT NW	CLEVELAND	OK	027	160907	O	1979
CHEYENNE VALLEY	MAJOR	OK	093	137278	ONA	1958	CORBETT SE	CLEVELAND	OK	027	160932	O	1963
CHEYENNE VALLEY	WOODS	OK	151	137278	ONA	1958	CORBETT SOUTH	CLEVELAND	OK	027	160963	O	1950
CHEYENNE VALLEY SOUTH	MAJOR	OK	093	137433	N	1970	CORBETT WEST	CLEVELAND	OK	027	160994	O	1945
CHEYENNE VALLEY WEST	MAJOR	OK	093	137464	N	1960	CORDELL SOUTH	WASHITA	OK	149	008470	N	1984
CHEYENNE WEST	ROGER MILLS	OK	129	137681	ONA	1971	CORINE DISTRICT	WAGONER	OK	145	161521	ON	1919
CHICKASHA	GRADY	OK	051	137960	ONA	1919	CORN	WASHITA	OK	149	161862	N	1993
CHIGLEY WEST	MURRAY	OK	099	138487	O	1962	CORN DISTRICT	CLEVELAND	OK	027	161867	ON	1947
CHILES DOME	COAL	OK	029	138766	N	1922	CORN DISTRICT	MCCLAIN	OK	087	161867	ONA	1947
CHILES DOME SE	COAL	OK	029	000498	N	1981	CORN SOUTH	CLEVELAND	OK	027	161893	O	1960
CHILES DOME SW	COAL	OK	029	138797	O	1970	CORNISH SE	JEFFERSON	OK	067	162234	OA	1972
CHILCOCCO	KAY	OK	071	138983	O	1957	CORNISH SW	JEFFERSON	OK	067	162244	O	1981
CHILCOCCO EAST	KAY	OK	071	139014	ONA	1951	CORNISH WEST	JEFFERSON	OK	067	162247	OA	1979
CHILCOCCO SE	KAY	OK	071	139045	O	1954	COTTINGHAM EAST	PAYNE	OK	119	163722	O	1954
CHIMNEY MOUNTAIN	SEMINOLE	OK	133	139324	O	1948	COTTINGHAM NE	PAYNE	OK	119	163753	O	1954
CHISNEY SOUTH	POTTAWATOMIE	OK	125	139975	O	1962	COTTONWOOD CREEK	CARTER	OK	019	164280	OA	1987
CHISUM SOUTH	MCCLAIN	OK	087	009022	O	1985	COUNCIL CREEK	PAYNE	OK	119	164931	O	1945
CHITWOOD	GRADY	OK	051	140192	ONA	1945	COUNCIL CREEK NORTH	PAYNE	OK	119	000530	O	1979
CHITWOOD NW	GRADY	OK	051	140254	ONA	1953	COUNCIL CREEK SE	PAYNE	OK	119	164941	O	1975
CHITWOOD SOUTH	GRADY	OK	051	140285	OA	1946	COUNCIL CREEK SW	PAYNE	OK	119	164962	O	1947
CHOATE PRAIRIE	PITTSBURG	OK	121	140502	N	1945	COUNCIL HILL DISTRICT	MUSKOGEE	OK	101	165024	ON	1910
CHOCTAW	OKLAHOMA	OK	109	140688	OA	1976	COUNCIL HILL SOUTH	MCINTOSH	OK	091	007478	N	1996
CHOCTAW NE	OKLAHOMA	OK	109	140713	O	1978	COUNCIL HILL TOWNSITE	MCINTOSH	OK	091	165055	N	1966
CHOCTAW NORTH	OKLAHOMA	OK	109	140719	O	1956	COURTNEY NE	LOVE	OK	085	000531	O	1981
CHOCTAW SOUTH	OKLAHOMA	OK	109	140843	O	1955	COURTNEY SE	LOVE	OK	085	165493	O	1978
CHOSKA	WAGONER	OK	145	140967	N	1949	COVINGTON SOUTH	GARFIELD	OK	047	165892	OA	1976
CHOSKA NW	MUSKOGEE	OK	101	140975	O	1981	COVINGTON WEST	GARFIELD	OK	047	165923	ONA	1959
CIMARRON CITY EAST	LOGAN	OK	083	014004	N	1980	COWBOY	MCCLAIN	OK	087	166233	O	2000
CITRA	HUGHES	OK	063	143571	O	1937	COWDEN SOUTH	WASHITA	OK	149	166357	N	1983
CITRA NE	HUGHES	OK	063	143602	O	1964	COWETA DISTRICT	WAGONER	OK	145	166481	O	1914
CIVIT	GARVIN	OK	049	143819	O	1958	COYLE	PAYNE	OK	119	167163	O	1938
CIVIT EAST	GARVIN	OK	049	143835	O	1976	COYLE MIDDLE	PAYNE	OK	119	167194	O	1952
CIVIT NE	GARVIN	OK	049	143850	O	1962	COYLE NORTH	PAYNE	OK	119	167225	O	1942
CIVIT NORTH	GARVIN	OK	049	143858	O	1969	COYLE NW	PAYNE	OK	119	167246	O	1975
CIVIT NW	GARVIN	OK	049	143869	O	1975	COYLE SE	LOGAN	OK	083	167256	OA	1951
CIVIT SE	GARVIN	OK	049	143881	O	1953	COYLE SOUTH	LOGAN	OK	083	167287	O	1947
CIVIT SOUTH	GARVIN	OK	049	143912	O	1949	COYLE WEST	LOGAN	OK	083	167318	O	1952
CIVIT SW	GARVIN	OK	049	143944	N	1976	CRAIG COUNTY CBM	CRAIG	OK	035	017412	N	2003
CIVIT WEST	GARVIN	OK	049	143974	O	1967	CRANE SE	CUSTER	OK	039	168481	ONA	1962
CLAREMORE	ROGERS	OK	131	144951	O	1904	CRAWFORD NW	ROGER MILLS	OK	129	168946	ONA	1965
CLAREMORE EAST	ROGERS	OK	131	144982	O	1925	CRESCENT EAST	LOGAN	OK	083	169566	O	1944
CLARITA (NEW)	COAL	OK	029	000858	O	1953	CRESCENT STAR	PAWNEE	OK	117	169787	N	1977
CLARITA DISTRICT	COAL	OK	029	145354	ON	1937	CRESCENT STAR SOUTH	PAWNEE	OK	117	169814	O	1954
CLARK CREEK	HARPER	OK	059	145447	N	1959	CRESCENT VALLEY WEST	GRANT	OK	053	169907	O	1961
CLARK CREEK EAST	HARPER	OK	059	145478	N	1959	CRESCENT-LOVELL	KINGFISHER	OK	073	169659	ONA	1926
CLARK CREEK WEST	HARPER	OK	059	000504	N	1980	CRESCENT-LOVELL	LOGAN	OK	083	169659	ONA	1926
CLAY CITY SE	CLEVELAND	OK	027	146470	O	1943	CRINER HILLS	CARTER	OK	019	991017	ON	
CLAYTON NW	LOGAN	OK	083	146842	ON	1954	CRINER NE	MCCLAIN	OK	087	170589	OA	1958
CLAYTON NW	OKLAHOMA	OK	109	146842	ON	1954	CRINER SOUTH	MCCLAIN	OK	087	170620	O	1970
CLEAR BROOK	CLEVELAND	OK	027	147028	O	1958	CRINER SW	MCCLAIN	OK	087	170651	O	1961
CLEAR BROOK SW	CLEVELAND	OK	027	147059	ONA	1953	CRINER WEST	MCCLAIN	OK	087	170682	O	1959
CLEAR BROOK WEST	CLEVELAND	OK	027	147090	O	1967	CROMWELL	OKFUSKEE	OK	107	171209	O	1922
CLEAR LAKE DISTRICT	BEAVER	OK	007	147245	OA	1958	CROMWELL	SEMINOLE	OK	133	171209	OA	1922
CLEAR LAKE DISTRICT WEST	BEAVER	OK	007	014908	N	1959	CROMWELL EAST	OKFUSKEE	OK	107	171240	O	1940
CLEAR LAKE NORTH	BEAVER	OK	007	014212	OA	1987	CROMWELL SOUTH	SEMINOLE	OK	133	171302	ON	1937
CLEAR LAKE WEST	BEAVER	OK	007	147307	N	1959	CROSS ROADS NE	POTTAWATOMIE	OK	125	171829	O	1959
CLEARVIEW DISTRICT	OKFUSKEE	OK	107	147524	ON	1927	CROSS ROADS NORTH	POTTAWATOMIE	OK	125	014499	O	1992
CLEARVIEW NORTH	OKFUSKEE	OK	107	147617	O	1955	CROWDER NW	PITTSBURG	OK	121	991018	N	
CLEARVIEW WEST	OKFUSKEE	OK	107	147772	ON	1962	CRUCE NORTH	STEPHENS	OK	137	173038	ONA	1945
CLEVELAND													

# OKLAHOMA

Field Name	County Name	State Sub	Co Code	Field Code	Field Disc Type Year	Field Name	County Name	State Sub	Co Code	Field Code	Field Disc Type Year
CURTY SW	GRADY	OK	051	175131	ONA 1948	DRUMMOND RANCH NORTH	OSAGE	OK	113	203416	O 1958
CURTY SW	MCCLAIN	OK	087	175131	ONA 1948	DRUMRIGHT WEST	PAYNE	OK	119	203540	O 1965
CUSHING	CREEK	OK	037	175162	ONA 1912	DUFF EAST	GARFIELD	OK	047	204765	O 1954
CUSHING	PAYNE	OK	119	175162	ONA 1912	DUKE NE	JACKSON	OK	065	006346	OA 1984
CUSHING TOWNSITE	PAYNE	OK	119	175317	O 1946	DUKE SW	JACKSON	OK	065	205230	O 1958
CUSTER CITY EAST	CUSTER	OK	039	175425	ONA 1974	DUMP	CLEVELAND	OK	027	003596	O
CUSTER CITY NORTH	CUSTER	OK	039	175472	ONA 1959	DUNCAN NE	STEPHENS	OK	137	205850	ON 1947
CUSTER CITY SE	CUSTER	OK	039	175503	N 1959	DUNCAN SW	STEPHENS	OK	137	206005	O 1958
CUSTER CITY SOUTH	CUSTER	OK	039	175490	ON 1975	DUNCAN WEST	STEPHENS	OK	137	206036	ONA 1919
CYRIL NW	CADDO	OK	015	176798	O 1956	DUNDEE NW	JEFFERSON	OK	067	206191	O 1963
CYRIL WEST	CADDO	OK	015	001016	N 1982	DUNLAP WEST	KINGFISHER	OK	073	206749	ONA 1967
DACOMA EAST	ALFALFA	OK	003	178016	N 1963	DUQUESNE	PAWNEE	OK	117	207214	O 1923
DAGUE	TEXAS	OK	139	178295	ON 1961	DURANT EAST	BRYAN	OK	013	207338	ON 1958
DAGUE NE	TEXAS	OK	139	178326	O 1959	DURANT NORTH	BRYAN	OK	013	207369	N 1965
DAGUE SE	TEXAS	OK	139	178357	ON 1967	DURANT NW	BRYAN	OK	013	207400	O 1968
DAGUE SOUTH	TEXAS	OK	139	178388	N 1954	DURANT WEST	BRYAN	OK	013	207462	N 1956
DAISY SE	ATOKA	OK	005	005691	N 1983	DURHAM SE	ROGER MILLS	OK	129	012516	OA 1988
DAISY WEST	ATOKA	OK	005	178543	O 1953	DUSTIN	HUGHES	OK	063	208144	ON 1918
DALE	POTTAWATOMIE	OK	125	178698	O 1947	DUSTIN	OKFUSKEE	OK	107	208144	ON 1918
DALE NE	LINCOLN	OK	081	178786	O 1978	DUSTIN NE	OKFUSKEE	OK	107	208175	ON 1924
DALE NE	POTTAWATOMIE	OK	125	178786	O 1978	DUSTIN NORTH	HUGHES	OK	063	208206	N 1965
DALE NORTH	POTTAWATOMIE	OK	125	178791	O 1985	DUSTIN SE	HUGHES	OK	063	208237	N 1949
DALE SW	POTTAWATOMIE	OK	125	178822	O 1959	DUSTIN WEST	HUGHES	OK	063	208299	O 1960
DALE WEST	POTTAWATOMIE	OK	125	178853	O 1956	EAGLE CITY	BLAINE	OK	011	210401	ON 1965
DALTON	OSAGE	OK	113	179132	O 1926	EAGLE CITY SOUTH	BLAINE	OK	011	210432	ONA 1968
DALTON NE	OSAGE	OK	113	179163	O 1958	EAGLE CITY WEST	BLAINE	OK	011	210435	N 1974
DALTON WEST	OSAGE	OK	113	179225	O 1933	EAGLE CITY WEST	DEWEY	OK	043	210435	N 1974
DAVENPORT NORTH	LINCOLN	OK	081	181705	ON 1941	EAKLY SOUTH	CADDO	OK	015	000576	N 1981
DAVENPORT NW	LINCOLN	OK	081	181736	O 1952	EAKLY-WEATHERFORD TREND	CADDO	OK	015	010255	ONA 1953
DAVENPORT WEST DISTRICT	LINCOLN	OK	081	181643	ON 1934	EAKLY-WEATHERFORD TREND	CUSTER	OK	039	010255	ONA 1953
DAVIDSON	TILLMAN	OK	141	182015	O 1955	EAKLY-WEATHERFORD TREND	WASHITA	OK	149	010255	ONA 1953
DAVIS	MURRAY	OK	099	182170	ON 1952	EARLSBORO	POTTAWATOMIE	OK	125	211176	ON 1926
DAVIS NE	MURRAY	OK	099	182387	ON 1961	EARLSBORO	SEMINOLE	OK	133	211176	ON 1926
DAVIS NORTH	MURRAY	OK	099	182418	O 1951	EARLSBORO NORTH	POTTAWATOMIE	OK	125	211238	ON 1936
DAVIS SOUTH	MURRAY	OK	099	182542	O 1967	EARLSBORO NORTH	SEMINOLE	OK	133	211238	ON 1936
DAVIS SW	MURRAY	OK	099	182552	OA 1975	EARLSBORO NW	POTTAWATOMIE	OK	125	211269	O 1942
DAVIS WEST	MURRAY	OK	099	182615	OA 1974	EASON	POTTAWATOMIE	OK	125	211517	O 1980
DAWSON DISTRICT	ROGERS	OK	131	182821	O 1906	EASON NORTH	POTTAWATOMIE	OK	125	000578	O 1982
DAWSON DISTRICT	TULSA	OK	143	182821	O 1906	EASON NW	POTTAWATOMIE	OK	125	211548	O 1963
DEANER NORTH	OKFUSKEE	OK	107	184209	ON 1949	EASTMAN NE	LOVE	OK	085	212236	OA 1980
DECHERDS BEND	LOVE	OK	085	184922	O 1954	EASTMAN NORTH	LOVE	OK	085	212240	O 1981
DECHERDS BEND NORTH	LOVE	OK	085	184953	OA 1969	E-B RANCH NORTH	STEPHENS	OK	137	210029	O 1952
DECHERDS BEND NW	LOVE	OK	085	184956	O 1981	E-B RANCH SE	JEFFERSON	OK	067	007580	O 1984
DEER CREEK	GRANT	OK	053	185542	ON 1920	ECHO EAST	NOBLE	OK	103	212757	ONA 1952
DEER CREEK SOUTH	GRANT	OK	053	185604	O 1958	EDDY NORTH	GRANT	OK	053	213533	O 1977
DEER CREEK SW	GRANT	OK	053	185635	ON 1958	EDDY NW	GRANT	OK	053	213346	O 1961
DEESE NW	CARTER	OK	019	186255	O 1963	EDDY SW	GRANT	OK	053	213377	O 1963
DEL CITY	OKLAHOMA	OK	109	013547	O 1990	EDGEWOOD	OSAGE	OK	113	213811	O 1921
DELAWARE-CHILDERS	NOWATA	OK	105	186999	ON 1906	EDGEWOOD SOUTH	OSAGE	OK	113	213873	O 1924
DEMPSEY	ROGER MILLS	OK	129	187986	ONA 1976	EDGEWOOD-GARFIELD SW	GARFIELD	OK	047	000582	O 1981
DEMPSEY WEST	ROGER MILLS	OK	129	188003	N 1977	EDITH NORTH	WOODS	OK	151	214152	N 1966
DENVER NE	CLEVELAND	OK	027	188828	O 1960	EDITH SOUTH	WOODS	OK	151	214183	N 1959
DENVER SE	CLEVELAND	OK	027	188859	O 1948	EDITH SOUTH	WOODWARD	OK	153	214183	N 1959
DEPEW	CREEK	OK	037	188952	OA 1915	EDMOND NE	OKLAHOMA	OK	109	214462	ONA 1944
DEPEW EAST	CREEK	OK	037	188983	O 1946	EDMOND SOUTH	OKLAHOMA	OK	109	013128	N 1989
DEPEW NORTH	CREEK	OK	037	189014	N 1969	EDMOND SW	OKLAHOMA	OK	109	014224	OA 1991
DEPEW NW	CREEK	OK	037	189045	O 1953	EDMOND TOWNSITE	OKLAHOMA	OK	109	214555	O 1957
DEPEW SE	CREEK	OK	037	189076	O 1946	EDMOND WEST	CANADIAN	OK	017	214586	ONA 1933
DEPEW TOWNSITE	CREEK	OK	037	189107	O 1954	EDMOND WEST	KINGFISHER	OK	073	214586	ONA 1933
DEPEW WEST	CREEK	OK	037	189138	O 1945	EDMOND WEST	LOGAN	OK	083	214586	ONA 1933
DEVOL SE	COTTON	OK	033	000555	O 1982	EDMOND WEST	OKLAHOMA	OK	109	214586	ONA 1930
DEWAR	OKMULGEE	OK	111	190068	O 1950	EDNA DISTRICT	CREEK	OK	037	214896	O 1940
DIBBLE NE	MCCLAIN	OK	087	191270	OA 1964	EDNA DISTRICT	OKMULGEE	OK	111	214896	O 1940
DIBBLE SE	MCCLAIN	OK	087	191308	OA 1973	EDNA SOUTH	CREEK	OK	037	215020	O 1955
DIBBLE SW	GRADY	OK	051	000556	ONA 1979	EIGHT MILE MOUNTAIN	LATIMER	OK	077	014545	N 1993
DILL	OKFUSKEE	OK	107	191983	O 1934	EL DORADO DISTRICT	JACKSON	OK	065	015194	O 1994
DILL	SEMINOLE	OK	133	191983	O 1934	EL DORADO SOUTH	JACKSON	OK	065	216749	OA 1994
DILL CITY	WASHITA	OK	149	192009	ONA 1979	EL RENO	CANADIAN	OK	017	217431	ONA 1952
DILL NE	OKFUSKEE	OK	107	192045	O 1943	EL RENO SE	CANADIAN	OK	017	217441	ONA 1977
DILL SOUTH	SEMINOLE	OK	133	192076	O 1941	ELDORADO SE	JACKSON	OK	065	002694	OA 1982
DILWORTH DISTRICT	KAY	OK	071	192479	ON 1911	ELDORADO SW	JACKSON	OK	065	218485	O 1981
DIXIE	STEPHENS	OK	137	193812	OA 1958	ELGIN SOUTH	OSAGE	OK	113	218733	O 1915
DIXIE NW	STEPHENS	OK	137	193905	O 1959	ELGIN SW	OSAGE	OK	113	218740	O 1975
DOBY SPRINGS SE	HARPER	OK	059	194627	OA 1969	ELK CITY	BECKHAM	OK	009	219074	ONA 1947
DOE CREEK NW	KAY	OK	071	194937	O 1951	ELK CITY	ROGER MILLS	OK	129	19074	O
DOG CREEK	OSAGE	OK	113	195185	O 1945	ELK CITY	WASHITA	OK	149	219074	ONA 1947
DOG CREEK NE	OSAGE	OK	113	195216	O 1960	ELK CITY EAST	BECKHAM	OK	009	219105	N 1969
DOG CREEK NORTH	OSAGE	OK	113	195247	O 1956	ELK CITY SOUTH	BECKHAM	OK	009	219167	N 1955
DOG CREEK SE	OSAGE	OK	113	195251	O 1978	ELK HORN	LOGAN	OK	083	219350	OA 1976
DOG CREEK SOUTH	OSAGE	OK	113	195255	O 1976	ELK HORN NE	GARFIELD	OK	047	219384	ONA 1952
DOG CREEK SW	OSAGE	OK	113	195265	N 1978	ELK HORN NE	LOGAN	OK	083	219384	ONA 1952
DOG CREEK WEST	OSAGE	OK	113	195278	O 1956	ELK HORN NE	NOBLE	OK	103	219384	ONA 1952
DOGA EAST	OSAGE	OK	113	195340	O 1951	ELK HORN NORTH	GARFIELD	OK	047	219399	OA 1974
DOGA NORTH	OSAGE	OK	113	195402	O 1951	ELK HORN NW	GARFIELD	OK	047	219415	ONA 1954
DOGA NW	OSAGE	OK	113	195433	O 1961	ELK HORN NW	LOGAN	OK	083	219415	N 1954
DOGA SE	PAWNEE	OK	117	195458	O 1974	ELK HORN SE	LOGAN	OK	083	219446	OA 1968
DOGA SOUTH	PAWNEE	OK	117	195464	O 1964	ELK HORN SOUTH	LOGAN	OK	083	219477	ONA 1962
DOGA SW	OSAGE	OK	113	195495	O 1952	ELM GROVE	BLAINE	OK	011	221399	N 1970
DOLBERG	MURRAY	OK	099	195743	O 1954	ELMWOOD	BEAVER	OK	007	221771	ONA 1955
DOLBERG	PONTOTOC	OK	123	195743	O 1954	ELMWOOD SOUTH	BEAVER	OK	007	221988	ONA 1980
DOLBERG DISTRICT	MURRAY	OK	099	000567	ON 1920	EMMA SW	BECKHAM	OK	009	223941	O 1958
DOLBERG DISTRICT	PONTOTOC	OK	123	000567	ON 1920	EMPIRE-COMANCHE	STEPHENS	OK	137	224344	ONA 1918
DOMBEY	BEAVER	OK	007	196239	ONA 1957	ENFISCO	OSAGE	OK	113	225088	O 1921
DOMBEY NW	TEXAS	OK	139	196332	N 1965	ENFISCO WEST	OSAGE	OK	113	225101	O 1979
DOMBEY WEST	TEXAS	OK	139	196404	N 1973	ENID NE	GARFIELD	OK	047	225553	ONA 1940
DOMES SW	OSAGE	OK	113	196549	O 1956	ENTERPRISE	OSAGE	OK	113	226049	O 1968
DOMES-POND CREEK	OSAGE	OK	113	196518	ONA 1904	ENTERPRISE NORTH	OSAGE	OK	113	226111	O 1952
DONNELLY NORTH	CREEK	OK	037	197231	O 1954	ENVILLE NE	MARSHALL	OK	095	002960	N 1979
DONNELLY WEST	CREEK	OK	037	197262	O 1947	ENVILLE NW	LOVE	OK	085	226323	N 1975
DOUGLAS NORTH	GARFIELD	OK	047	200021	OA 1964	ENVILLE SE	LOVE	OK	085	226328	N 1970
DOUGLAS SE	GARFIELD	OK	047	200052	OA 1967	ENVILLE SOUTH	LOVE	OK	085	226340	N 1978
DOUGLAS SOUTH	GARFIELD	OK	047	200114	ONA 1965	ENVILLE SW	LOVE	OK	085	226359	ONA 1950
DOUGLAS WEST	GARFIELD	OK	047	200176	ONA 1960	ENVILLE WEST	LOVE	OK	085	226390	ONA 1958
DOUGOUT CREEK	BEAVER	OK	007	200331	O 1969	EOLA SE	GARVIN	OK	049	991022	OA
DOWER EAST	BEAVER	OK	007	201106	ON 1969	EOLA-ROBBERTSON	GARVIN	OK	049	226514	ON 1920
DOWER NORTH	BEAVER	OK	007	014223	OA 1972	EOLA-ROBBERTSON	STEPHENS	OK	137	226514	ON 1920
DOWER SE	BEAVER	OK	007	201199	O 1961	ERICK	BECKHAM	OK	009	227235	N 1934
DOYLE EAST	STEPHENS	OK	137	201416	ON 1962	ERICK GAS AREA SOUTH	BECKHAM	OK	009	227266	N 1946
DRIFTWOOD SW	ALFALFA	OK	003	202734	O 1959	ERICK GAS AREA SOUTH	GREER	OK	055	227266	N 1946
DRUM CREEK	OSAGE	OK	113	203137	O 1946	ERICK TOWNSITE NW	BECKHAM	OK	009	016611	OA 1999
DRUM CREEK NORTH	OSAGE	OK	113	203168	O 1951	ESSAQUANAHDALE	COTTON	OK	033	228506	O 1946
DRUM CREEK NW	OSAGE	OK	113	203199	O 1959	ESSAQUANAHDALE WEST	COTTON	OK	033	228537	O 1951
DRUMMOND RANCH	OSAGE	OK	113	203385	O						

Field Name	County Name	State Sub	Co Code	Field Code	Field Disc Type Year	Field Name	County Name	State Sub	Co Code	Field Code	Field Disc Type Year
EUFAULA NW	MCINTOSH	OK	091	229622	N 1947	FREDERICK SOUTH	TILLMAN	OK	141	256232	O 1937
EVA EAST	TEXAS	OK	139	230271	N 1977	FREDERICK WEST (NEW)	TILLMAN	OK	141	256325	O 1956
EVA NORTH	TEXAS	OK	139	230304	ON 1965	FREEDOM NORTH	WOODS	OK	151	256723	O 1977
EVA NW	TEXAS	OK	139	230335	ONA 1953	FREENY	MCCLAIN	OK	087	257038	O 1953
EVA SE	TEXAS	OK	139	230366	ON 1964	FREENY NORTH	MCCLAIN	OK	087	257069	ON 1953
EVA SOUTH	TEXAS	OK	139	230397	ON 1961	FRENCH	MCCLAIN	OK	087	257658	O 1954
EVA SW	TEXAS	OK	139	230401	N 1979	FRENCH EAST	MCCLAIN	OK	087	257751	O 1957
EVAN	OKMULGEE	OK	111	230583		FRENCH NORTH	MCCLAIN	OK	087	257844	O 1958
EVANSVILLE EAST	LOGAN	OK	083	230862	ON 1948	FRITZLEN	WOODS	OK	151	258650	ON 1961
EVANSVILLE NW	LOGAN	OK	083	230924	O 1945	FRITZLEN EAST	WOODS	OK	151	014024	N 1991
EXENDINE NE	CADDO	OK	015	232040	O 1977	FUHRMAN	HUGHES	OK	063	259441	O 1925
FAIR OAK	LOGAN	OK	083	233372	OA 1979	FUHRMAN SE	HUGHES	OK	063	259534	ON 1965
FAIR OAK NORTH	LOGAN	OK	083	233382	OA 1952	GAGE	ELLIS	OK	045	262736	ON 1952
FAIR OAK NW	LOGAN	OK	083	233386	O 1980	GAGE	WOODWARD	OK	153	262736	ON 1952
FAIR OAK SW	LOGAN	OK	083	233394	ON 1977	GAGE NORTH	ELLIS	OK	045	262798	ON 1964
FAIRFAX NW	OSAGE	OK	113	000593	O 1979	GAGE SE	ELLIS	OK	045	262860	ON 1960
FAIRVIEW W	MAJOR	OK	093	991023	N	GAINES	PITTSBURG	OK	121	263139	N 1980
FALKNER EAST	WOODS	OK	151	014547	OA 1993	GAINES NW	PITTSBURG	OK	121	013131	N 1989
FALKNER NE	WOODS	OK	151	234529	ON 1969	GANO NW	PAYNE	OK	119	264224	O 1956
FALKNER SE	WOODS	OK	151	234533	N 1973	GANO SOUTH	PAYNE	OK	119	264286	O 1952
FALKNER WEST	WOODS	OK	151	013681	N 1990	GANS	SEQUOYAH	OK	135	264348	N 1924
FALLIS	LINCOLN	OK	081	234653	ON 1954	GANS NE	SEQUOYAH	OK	135	264379	N 1944
FALLIS NE	LINCOLN	OK	081	234684	O 1956	GANS SE	SEQUOYAH	OK	135	013478	N 1990
FALLIS NORTH	LINCOLN	OK	081	234715	ON 1956	GANS SW	SEQUOYAH	OK	135	264410	N 1942
FALLS EAST	CLEVELAND	OK	027	234963	O 1955	GANSEL SOUTH	NOBLE	OK	103	264472	O 1957
FALLS NE	CLEVELAND	OK	027	235025	OA 1955	GANSEL SW	NOBLE	OK	103	264503	N 1962
FALLS NW	CLEVELAND	OK	027	000594	O 1982	GARBER	GARFIELD	OK	047	264596	ON 1916
FALLS SW	CLEVELAND	OK	027	235056	O 1961	GARBER EAST	GARFIELD	OK	047	264627	O 1952
FALLS WEST	CLEVELAND	OK	027	007866	O 1986	GARBER NW	GARFIELD	OK	047	264720	O 1964
FARRIS SOUTH	ATOKA	OK	005	236799	N 1973	GARBER SE	GARFIELD	OK	047	264751	O 1926
FARRY NE	WOODS	OK	151	236816	N 1976	GARBER SW	GARFIELD	OK	047	000615	ON 1981
FARRY NW	WOODS	OK	151	236821	N 1976	GARBER WEST	GARFIELD	OK	047	000616	O 1981
FARRY SW	WOODS	OK	151	236682	N 1978	GARCREEK	SEMINOLE	OK	133	264999	O 1946
FAY EAST	BLAINE	OK	011	237350	ONA 1961	GARDEN GROVE SOUTH	OKFUSKEE	OK	107	265278	O 1970
FAY EAST	CUSTER	OK	039	237350	ONA 1961	GARDEN GROVE SW	POTTAWATOMIE	OK	125	265309	O 1950
FISH EAST	HUGHES	OK	063	241831	O 1947	GARDEN SOUTH	LOGAN	OK	083	265464	ON 1957
FITTS	COAL	OK	029	242482	ONA 1933	GARDEN SOUTH	OKLAHOMA	OK	109	265464	ON 1957
FITTS	PONTOTOC	OK	123	242482	ONA 1933	GARR	PAWNEE	OK	117	266177	ONA 1920
FITTS EAST	PONTOTOC	OK	123	242513	O 1944	GARR	PAYNE	OK	119	266177	ONA 1920
FITTS NORTH	PONTOTOC	OK	123	242544	O 1934	GARR NORTH	PAWNEE	OK	117	266208	O 1946
FITTS WEST	PONTOTOC	OK	123	242606	O 1937	GARR NORTH	PAYNE	OK	119	266208	O 1946
FLAGG SW	WOODS	OK	151	013130	N 1989	GARR NW	PAYNE	OK	119	266217	O 1980
FLAT ROCK	OSAGE	OK	113	244017	ON 1904	GARR WEST	PAYNE	OK	119	266270	O 1946
FLAT ROCK WEST	OSAGE	OK	113	244079	ON 1951	GARRETT	KAY	OK	071	266301	O 1946
FLATS NW	TEXAS	OK	139	244482	O 1961	GARRETT NW	KAY	OK	071	266425	ON 1924
FLEETS WEST	TEXAS	OK	139	244513	O 1964	GATE LAKE NE (NEW)	HARPER	OK	059	267413	O 1961
FLEETWOOD SOUTH	JEFFERSON	OK	067	244854	O 1966	GATE LAKE NORTH	BEAVER	OK	007	014940	O 1991
FLESHER	OSAGE	OK	113	244978	ON 1919	GATE LAKE NW	BEAVER	OK	007	014941	O 1956
FLESHER EAST	OSAGE	OK	113	245009	ON 1951	GATE NE	BEAVER	OK	007	267442	ON 1962
FLETCHER NE	CADDO	OK	015	245160	ON 1956	GATE NORTH	BEAVER	OK	007	267448	O 1968
FLETCHER NE	COMANCHE	OK	031	245160	ON 1956	GEARY NW	BLAINE	OK	011	268532	N 1977
FLETCHER NE	GRADY	OK	051	245160	ON 1956	GEARY SW	BLAINE	OK	011	268557	N 1971
FLINT CREEK NORTH	MCCLAIN	OK	087	245257	O 1958	GEORGIA	PAYNE	OK	119	269921	ON 1939
FLINT CREEK NW	MCCLAIN	OK	087	245288	O 1954	GEORGIA SOUTH	PAYNE	OK	119	269952	ON 1951
FLINT CREEK WEST	MCCLAIN	OK	087	245381	OA 1959	GEORGIA SW	PAYNE	OK	119	004232	OA 1983
FLORENCE CHAPEL	GARVIN	OK	049	010406	O 1986	GERTY	HUGHES	OK	063	270597	N 1977
FLORENCE CHAPEL NORTH	GARVIN	OK	049	015678	OA 1996	GERTY EAST	HUGHES	OK	063	002654	O 1982
FLORENCE CHAPEL NW	GARVIN	OK	049	245722	O 1963	GERTY NORTH	HUGHES	OK	063	270634	N 1948
FLORENCE SW	ALFALFA	OK	003	000602	O 1981	GERTY NW	HUGHES	OK	063	270665	OA 1954
FLORENCE WEST	ALFALFA	OK	003	000603	OA 1982	GERTY WEST	HUGHES	OK	063	270696	O 1955
FLORIS	BEAVER	OK	007	246187	ON 1952	GIBBON NE	GRANT	OK	053	271270	O 1981
FLORIS SE	BEAVER	OK	007	246218	O 1961	GIBBON NORTH	GRANT	OK	053	004166	N 1982
FLORIS SOUTH	BEAVER	OK	007	246249	ON 1968	GIBBON SPUR EAST	MCCLAIN	OK	087	000620	O 1981
FONDA	DEWEY	OK	043	247722	OA 1969	GIBBON SPUR NE	MCCLAIN	OK	087	271332	O 1959
FONDA NE	DEWEY	OK	043	247743	OA 1973	GIBBON SPUR NORTH	MCCLAIN	OK	087	271336	OA 1981
FONDA SE	DEWEY	OK	043	247753	OA 1965	GIBBON SPUR NW	MCCLAIN	OK	087	011130	O 1987
FONDA SW	DEWEY	OK	043	247760	O 1975	GIBBON SPUR WEST	MCCLAIN	OK	087	007648	O 1997
FONDA WEST	DEWEY	OK	043	000605	N 1979	GIBSON	WAGONER	OK	145	271487	O 1949
FORAKER	OSAGE	OK	113	248187	O 1920	GIBSON WEST	WAGONER	OK	145	271673	ON 1947
FORAKER NE	OSAGE	OK	113	000608	N 1981	GILBERT NORTH	GRANT	OK	053	272030	N 1974
FORAKER NORTH	OSAGE	OK	113	248218	O 1971	GILBERT SE	GRANT	OK	053	013479	O 1990
FORAKER SOUTH	OSAGE	OK	113	248227	O 1976	GILBERT SOUTH	GRANT	OK	053	000621	O 1982
FORAKER SW	OSAGE	OK	113	248231	O 1977	GILCREASE	HUGHES	OK	063	272293	O 1924
FORGAN	BEAVER	OK	007	248838	ONA 1965	GILCREASE DISTRICT EAST	HUGHES	OK	063	272324	O 1945
FORGAN EAST	BEAVER	OK	007	248869	O 1958	GILCREASE SW	HUGHES	OK	063	272386	N 1946
FORGAN NE	BEAVER	OK	007	248900	N 1958	GILLILAND	OSAGE	OK	113	273161	O 1919
FORGAN NORTH	BEAVER	OK	007	248931	ON 1963	GILLILAND WEST	OSAGE	OK	113	273285	O 1956
FORGAN NW	BEAVER	OK	007	012529	N 1988	GLASGOW	COMANCHE	OK	031	275223	O 2005
FORGAN SOUTH (NEW)	BEAVER	OK	007	249024	O 1962	GLENCOE EAST	PAYNE	OK	119	276313	O 1975
FORGAN SW	BEAVER	OK	007	249055	ONA 1962	GLENCOE NE	PAYNE	OK	119	000627	O 1981
FORRESTER	LE FLORE	OK	079	016720	N 1999	GLENCOE SE	PAYNE	OK	119	276339	O 1956
FORT COBB	CADDO	OK	015	250039	N 1982	GLENCOE SOUTH	PAYNE	OK	119	000628	O 1979
FORT COBB NW	CADDO	OK	015	009747	N 1985	GLENCOE SW	PAYNE	OK	119	276370	O 1964
FORT SILL	COMANCHE	OK	031	250698	ON 1942	GLENCOE WEST	PAYNE	OK	119	008776	OA 1984
FORT SILL EAST	COMANCHE	OK	031	250760	O 1959	GLENPOOL	CREEK	OK	037	276680	ONA 1905
FORT SILL NORTH	COMANCHE	OK	031	250822	ONA 1947	GLENPOOL	TULSA	OK	143	276680	ONA 1905
FORT SILL NW	COMANCHE	OK	031	250853	O 1948	GLOVER NE	MCCURTAIN	OK	089	277362	N 1971
FORT SILL SE	COMANCHE	OK	031	250915	O 1955	GOBBLER CREEK	PITTSBURG	OK	121	277626	N 2000
FORT SUPPLY EAST	WOODWARD	OK	153	251070	OA 1962	GOLDEN TREND	GARVIN	OK	049	278587	ONA 1945
FORT SUPPLY NE	HARPER	OK	059	251101	ONA 1965	GOLDEN TREND	GRADY	OK	051	278587	ONA 1945
FORT SUPPLY NE	WOODWARD	OK	153	251101	ONA 1965	GOLDEN TREND	MCCLAIN	OK	087	278587	ONA 1945
FORT SUPPLY NORTH	HARPER	OK	059	251132	ON 1957	GOLDSBY EAST	MCCLAIN	OK	087	278928	O 1962
FORT SUPPLY NW	HARPER	OK	059	251142	N 1976	GOLDSBY NORTH	MCCLAIN	OK	087	278944	N 1976
FORT SUPPLY SE	WOODWARD	OK	153	251152	N 1973	GOLDSBY NW	MCCLAIN	OK	087	278959	O 1968
FORT SUPPLY SOUTH	WOODWARD	OK	153	251163	N 1970	GOLTRY NE	ALFALFA	OK	003	279424	O 1964
FORTY FIVE	OSAGE	OK	113	251814	ON 1916	GOLTRY NORTH	ALFALFA	OK	003	279438	N 1976
FORTY FIVE	WASHINGTON	OK	147	251814	O 1916	GOODNIGHT NE	PAYNE	OK	119	280168	O 1947
FORTYFOUR	CREEK	OK	037	251907	O 1955	GOODNIGHT SE	LINCOLN	OK	081	280199	O 1953
FORTYFOUR NE	CREEK	OK	037	251914	O 1964	GOODNIGHT SOUTH	LINCOLN	OK	081	280230	O 1953
FOSTER	GARVIN	OK	049	252000	O 1964	GOODWELL SE	TEXAS	OK	139	280447	ON 1959
FOURDEE EAST	NOBLE	OK	103	252806	O 1953	GOODWELL SW	TEXAS	OK	139	991027	N
FOURDEE NE	NOBLE	OK	103	252837	ON 1972	GOODWIN EAST	ELLIS	OK	045	280540	N 1958
FOURDEE NW	NOBLE	OK	103	252868	ON 1955	GOODWIN SE	ELLIS	OK	045	280556	N 1983
FOURDEE SE	NOBLE	OK	103	252899	O 1955	GOODWIN SOUTH	ELLIS	OK	045	280571	ONA 1959
FOYIL	ROGERS	OK	131	253426	ON 1954	GOODWIN WEST	ELLIS	OK	045	280579	ON 1978
FRANCIS SOUTH	PONTOTOC	OK	123	254124	O 1954	GOOSE NECK	NOWATA	OK	105	280736	N 1976
FRANKFORT	OSAGE	OK	113	254899	O 1920	GOTEBO (NEW)	KIOWA	OK	075	001140	O 1955
FRANKFORT EAST	OSAGE	OK	113	254904	OA 1983	GOTEBO EAST	KIOWA	OK	075	281842	O 1956
FRANKFORT SOUTH	OSAGE	OK	113	254930	O 1967	GOTEBO NORTH	KIOWA	OK	075	281873	ON 1952
FRANKLIN EAST	CLEVELAND	OK	027	255240	O 1962	GOTEBO NORTH	WASHITA	OK	149	281873	ON 1952
FRANKLIN NE	CLEVELAND	OK	027	255266	OA 1980	GOTEBO NW	KIOWA	OK	075	281904	ON 1953
FRANKLIN NORTH	CLEVELAND	OK	027	255253	O 1985	GOTEBO NW	WASHITA	OK	149	281904	ON 1953
FREDERICK SE	TILLMAN	OK	141	256201	O 1937	GOTEBO SOUTH DISTRICT	KIOWA	OK	075	281966	O 1908



# OKLAHOMA

Field Name	County Name	State Sub	Co Code	Field Code	Field Disc Type	Year	Field Name	County Name	State Sub	Co Code	Field Code	Field Disc Type	Year
GOULD SOUTH	HARMON	OK	057	004233	O	1983	HARDSCRABBLE	LINCOLN	OK	081	305611	N	1980
GRACEMONT NORTH	CADDO	OK	015	009136	N	1985	HARDSCRABBLE SE	LINCOLN	OK	081	305645	ON	1953
GRAINOLA	OSAGE	OK	113	284028			HARDSCRABBLE WEST	LINCOLN	OK	081	005717	O	1983
GRAINOLA SW	OSAGE	OK	113	284059	O	1956	HARDY	OSAGE	OK	113	305800	O	1934
GRAND CENTER NW	LINCOLN	OK	081	284307	N	1964	HARDY NE	KAY	OK	071	009610	O	1985
GRAND EAST	ELLIS	OK	045	284434	N	1974	HARMON EAST	DEWEY	OK	043	306451	ON	1959
GRAND NW	ELLIS	OK	045	284600	ON	1978	HARMON EAST	ELLIS	OK	045	306451	ON	1959
GRAND SOUTH	ROGER MILLS	OK	129	284700	N	1978	HARMON EAST	WOODWARD	OK	153	306451	ON	1959
GRAND VALLEY DISTRICT EAST	BEAVER	OK	007	014946	ONA	1959	HARMON NORTH	WOODWARD	OK	153	010096	O	1977
GRAND VALLEY NORTH	BEAVER	OK	007	284834	ON	1959	HARMON NW	WOODWARD	OK	153	306495	N	1977
GRAND VALLEY SE	BEAVER	OK	007	284896	O	1969	HARMON SE	ELLIS	OK	045	306499	N	1975
GRAND WEST	ELLIS	OK	045	284919	N	1974	HARMON SOUTH	ELLIS	OK	045	306513	OA	1977
GRAND WEST	ROGER MILLS	OK	129	284919	N	1974	HARMONY	PAYNE	OK	119	306575	ON	1946
GRANITE	KIOWA	OK	075	285144	O	1901	HARMONY SW	PAYNE	OK	119	306668	O	1956
GRANITE WEST	GREER	OK	055	285206	N	1943	HARNESS	GRADY	OK	051	306730	ON	1956
GRANT-POND CREEK	GRANT	OK	053	008507	O	1984	HARNESS NW	GRADY	OK	051	306792	O	1955
GRANT-POND CREEK EAST	GRANT	OK	053	285392	O	1951	HARRAH EAST	LINCOLN	OK	081	307226	O	1969
GRANT-POND CREEK NE	GRANT	OK	053	285423	O	1964	HARRAH NORTH	LINCOLN	OK	081	307257	OA	1957
GRANT-POND CREEK NORTH	GRANT	OK	053	285454	N	1964	HARRAH NORTH	OKLAHOMA	OK	109	307257	OA	1957
GRANT-POND CREEK SE	GRANT	OK	053	285485	N	1960	HARRAH WEST	OKLAHOMA	OK	109	307319	O	1948
GRAY	POTTAWATOMIE	OK	125	286353	O	1932	HARRINGTON	TEXAS	OK	139	991030	N	
GRAYHORSE DISTRICT	OSAGE	OK	113	286694	O	1958	HARRISBURG NW	STEPHENS	OK	137	307629	OA	1966
GRAYHORSE NORTH	OSAGE	OK	113	286725	O	1950	HART EAST	PONTOTOC	OK	123	308218	O	1924
GRAYHORSE SE	OSAGE	OK	113	286738	O	1976	HART NE	PONTOTOC	OK	123	308280	O	1957
GRAYHORSE WEST	OSAGE	OK	113	286756	O	1956	HART SOUTH	PONTOTOC	OK	123	308332	N	1978
GRAYSON NORTH	SEMINOLE	OK	133	286942	O	1942	HART SW	GARVIN	OK	049	308342	O	1954
GRAYSON SOUTH	SEMINOLE	OK	133	286973	O	1953	HARTSHORNE SOUTH	LATIMER	OK	077	012769	N	1988
GREASY CREEK	HUGHES	OK	063	287314	ON	1917	HARTSHORNE SOUTH	PITTSBURG	OK	121	012769	N	1988
GREEN NW	MAYES	OK	097	288363	O	1977	HASKELL	MUSKOGEE	OK	101	309272	O	1909
GREEN VALLEY	GARFIELD	OK	047	288523	O	1952	HASKELL	OKMULGEE	OK	111	309272	O	1909
GREEN VALLEY EAST	NOBLE	OK	103	288528	OA	1978	HASKELL	WAGONER	OK	145	309272	O	1909
GREEN VALLEY NE	NOBLE	OK	103	288554	O	1959	HASKELL COUNTY CBM	HASKELL	OK	061	017413	N	2003
GREEN VALLEY SE	GARFIELD	OK	047	288647	O	1954	HATTON NE	BEAVER	OK	007	309985	ON	1962
GREENFIELD NW	BLAINE	OK	011	288926	ON	1965	HATTON NORTH	BEAVER	OK	007	014953	ON	1972
GREENFIELD WEST	BLAINE	OK	011	288957	ON	1961	HAWLEY	GRANT	OK	053	310605	ONA	1963
GREENLEASE	OKFUSKEE	OK	107	289019	O	1944	HAWLEY EAST	GRANT	OK	053	001176	OA	1982
GREENLEASE SOUTH	OKFUSKEE	OK	107	289050	O	1968	HAWLEY SE	GRANT	OK	053	310636	O	1963
GREENOUGH	BEAVER	OK	007	289112	ONA	1952	HAWLEY SOUTH	GRANT	OK	053	015198	N	1994
GREENOUGH MIDDLE	BEAVER	OK	007	289143	O	1957	HAWLEY SW	GRANT	OK	053	310667	N	1970
GREENOUGH WEST	BEAVER	OK	007	289267	ONA	1953	HAYDENVILLE DISTRICT	OKFUSKEE	OK	107	311008	ON	1939
GREENUP	PAWNEE	OK	117	289515	O	1915	HAYWARD	GARFIELD	OK	047	311752	O	1965
GREENUP NORTH	OSAGE	OK	113	289546	O	1960	HAYWARD NORTH	GARFIELD	OK	047	311814	O	1962
GREENUP NORTH	PAWNEE	OK	117	289546	O	1960	HAYWARD SOUTH	GARFIELD	OK	047	311840	O	1977
GREENVILLE NW	LOVE	OK	085	289716	OA	1980	HAYWARD SW	GARFIELD	OK	047	311845	O	1953
GREGORY	OKFUSKEE	OK	107	290383	ON	1922	HAYWARD TOWNSITE	GARFIELD	OK	047	002416	O	1982
GREY NORET	KAY	OK	071	290868	O	1957	HAYWARD WEST	GARFIELD	OK	047	311876	OA	1969
GREY NORET SW	KAY	OK	071	290879	ON	1967	HAZEL NW	SEMINOLE	OK	133	312124	O	1967
GRIGGS SE	CIMARRON	OK	025	291468	ONA	1957	HEALDTON	CARTER	OK	019	312799	ONA	1913
GRIGGS SE	TEXAS	OK	139	291468	N	1957	HEALDTON	JEFFERSON	OK	067	312799	ONA	1913
GRIGGS SOUTH	CIMARRON	OK	025	291499	O	1956	HECTOR	OKMULGEE	OK	111	313636	ON	1914
GRIMES	ROGER MILLS	OK	129	291592	N	1981	HELENA	ALFALFA	OK	003	314907	ON	1964
GRISHAM	LINCOLN	OK	081	991028	N		HELSEL	CLEVELAND	OK	027	011750	O	1984
GRISSE	POTTAWATOMIE	OK	125	291902	O	1934	HELSEL NORTH	CLEVELAND	OK	027	315310	O	1952
GRISSE SW	POTTAWATOMIE	OK	125	006117	O	1983	HELSEL NW	CLEVELAND	OK	027	315341	O	1959
GRISSE WEST	POTTAWATOMIE	OK	125	291922	O	1976	HELSEL SE	CLEVELAND	OK	027	002111	O	1982
GROVE NE	MCINTOSH	OK	091	002710	N	1982	HELSEL SW	CLEVELAND	OK	027	315356	O	1976
GUTHRIE	LOGAN	OK	083	295173	O	1941	HELSEL WEST	CLEVELAND	OK	027	315372	O	1953
GUTHRIE EAST	LOGAN	OK	083	295204	ONA	1960	HENDERSON EAST	TILLMAN	OK	141	315899	O	1956
GUTHRIE LAKE	LOGAN	OK	083	295232	N	1980	HENDERSON SW	TILLMAN	OK	141	315992	O	1956
GUTHRIE LAKE EAST	LOGAN	OK	083	295235	OA	1952	HENNEPIN	GARVIN	OK	049	316378	ON	1980
GUTHRIE LAKE SE	LOGAN	OK	083	014552	O	1993	HENNEPIN EAST	MURRAY	OK	099	316382	O	1977
GUTHRIE LAKE SOUTH	LOGAN	OK	083	004167	OA	1982	HENRYETTA DISTRICT	OKFUSKEE	OK	107	317046	ON	1910
GUTHRIE NE	LOGAN	OK	083	295244	N	1984	HENRYETTA DISTRICT	OKMULGEE	OK	111	317046	ON	1910
GUTHRIE NW	LOGAN	OK	083	295266	O	1962	HENRYETTA EAST	OKMULGEE	OK	111	317077	ON	1922
GUTHRIE TOWNSITE	LOGAN	OK	083	295297	O	1942	HENRYETTA SE	OKMULGEE	OK	111	317170	ON	1962
GUTHRIE WEST	LOGAN	OK	083	295328	O	1957	HENRYETTA SOUTH	OKMULGEE	OK	111	317201	ON	1957
GUYMON NE	TEXAS	OK	139	295576	ON	1969	HEWITT	CARTER	OK	019	319464	OA	1919
GUYMON NORTH	TEXAS	OK	139	295621	N	1974	HEWITT EAST	CARTER	OK	019	319495	ONA	1952
GUYMON NW	TEXAS	OK	139	295607	O	1961	HICKORY RIDGE	OKFUSKEE	OK	107	320728	ON	1930
GUYMON SOUTH	TEXAS	OK	139	295669	ON	1959	HICKORY RIDGE NORTH	OKFUSKEE	OK	107	320759	O	1957
GUYMON TOWNSITE	TEXAS	OK	139	015679	N	1996	HICKORY RIDGE SW	OKFUSKEE	OK	107	320821	ON	1962
GUYMON-HUGOTON GAS AREA	BEAVER	OK	007	295545	N	1922	HIETT	LINCOLN	OK	081	321348	O	1948
GUYMON-HUGOTON GAS AREA	TEXAS	OK	139	295545	N	1922	HIGBEE NORTH	OKLAHOMA	OK	109	321379	O	1952
GYPSY SW	CREEK	OK	037	296274	O	1971	HIGGINS SOUTH	ELLIS	OK	045	321565	ON	1964
HAILEYVILLE SW	PITTSBURG	OK	121	299156	N	1975	HIGHWAY 6	BECKHAM	OK	009	991031	N	
HALFWAY	OKFUSKEE	OK	107	299786	ON	1956	HILL NW	OKLAHOMA	OK	109	013788	O	1991
HALFWAY NW	OKFUSKEE	OK	107	299941	O	1961	HILL SOUTH	CLEVELAND	OK	027	322929	O	1954
HALLETT	PAWNEE	OK	117	300220	ON	1922	HILL TOP	HUGHES	OK	063	322960	N	1941
HALLETT NW	PAWNEE	OK	117	300282	O	1949	HILL TOP NORTH	HUGHES	OK	063	322991	N	1949
HALLETT WEST	PAWNEE	OK	117	300313	O	1957	HILL TOP SW	HUGHES	OK	063	323022	ON	1964
HALSELL	NOWATA	OK	105	300871	N	1971	HILL WEST	CLEVELAND	OK	027	000654	O	1982
HAMBURG	ROGER MILLS	OK	129	301342	N	1982	HILLBY EAST	OKFUSKEE	OK	107	323115	O	1961
HAMBURG NORTH	ROGER MILLS	OK	129	011965	OA	1988	HILLSDALE NE	GARFIELD	OK	047	323549	ON	1963
HAMILTON SWITCH	OKMULGEE	OK	111	301615	O	1909	HILLSDALE NE	GRANT	OK	053	323549	ON	1963
HAMMON EAST	CUSTER	OK	039	000293	ONA	1981	HILLSDALE NORTH	GARFIELD	OK	047	323565	O	1981
HAMMON NORTH	CUSTER	OK	039	003372	N	1982	HILLSDALE NW	GARFIELD	OK	047	323580	O	1928
HAMMON SOUTH	ROGER MILLS	OK	129	302244	N	1980	HILLSDALE SE	GARFIELD	OK	047	323586	OA	1979
HANBURY DISTRICT	COMANCHE	OK	031	302607	O	1920	HILLSDALE SW	GARFIELD	OK	047	323593	N	1981
HANBURY NE	COMANCHE	OK	031	302638	ON	1952	HILLSIDE SOUTH	TULSA	OK	143	323657	N	1976
HANBURY SE	STEPHENS	OK	137	302669	O	1960	HIRD SW	PONTOTOC	OK	123	324448	O	1949
HANDY SE	MARSHALL	OK	095	302824	OA	1967	HITCHITA NE	MCINTOSH	OK	091	324872	N	1973
HANEY NORTH	SEMINOLE	OK	133	302917	N	1962	HITCHELAND NORTH	TEXAS	OK	139	324913	N	1965
HANNA	MCINTOSH	OK	091	303254	N	1914	HOBART	KIOWA	OK	075	325596	O	1939
HANNA NORTH	MCINTOSH	OK	091	008382	N	1984	HOBART NE	KIOWA	OK	075	325627	O	1944
HANNA NW	MCINTOSH	OK	091	016612	N	1999	HOBART TOWNSITE	KIOWA	OK	075	325658	O	1961
HANNA WEST	MCINTOSH	OK	091	303351	N	1970	HOFFMAN	MCINTOSH	OK	091	326340	ON	1917
HAPPY HILL	LINCOLN	OK	081	304126	O	1950	HOFFMAN	OKMULGEE	OK	111	326340	ON	1917
HAPPY HILL EAST	LINCOLN	OK	081	304157	ON	1957	HOFFMAN DISTRICT NW	OKMULGEE	OK	111	326371	O	1953
HAPPY HILL NE	LINCOLN	OK	081	304188	ON	1953	HOFFMAN WEST	OKMULGEE	OK	111	326464	O	1953
HAPPY HILL SE	LINCOLN	OK	081	304219	O	1957	HOGSHOOTER	NOWATA	OK	105	326836	ON	1907
HAPPY HILL SW	LINCOLN	OK	081	304250	O	1958	HOGSHOOTER	WASHINGTON	OK	147	326836	O	1907
HAPPY HILL WEST	LINCOLN	OK	081	304281	O	1953	HOLDENVILLE	HUGHES	OK	063	327363	ON	1916
HAPPY HOLLOW NE	OSAGE	OK	113	304315	O	1979	HOLDENVILLE	SEMINOLE	OK	133	327363	ON	1916
HAPPY STAR	NOBLE	OK	103	304436	ON	1957	HOLDENVILLE NE	HUGHES	OK	063	327425	O	1955
HAPPY STAR NE	NOBLE	OK	103	304467	O	1962	HOLDENVILLE NORTH	HUGHES	OK	06			



Field Name	County Name	State Sub	Co Code	Field Code	Field Disc Type	Year	Field Name	County Name	State Sub	Co Code	Field Code	Field Disc Type	Year
HOMINY	OSAGE	OK	113	330246	ON	1916	JENSEN	COTTON	OK	033	357897	O	1947
HOMINY EAST	OSAGE	OK	113	330277	ON	1918	JESSE EAST	COAL	OK	029	358331	N	1969
HOMINY FALLS	OSAGE	OK	113	330308	ON	1919	JESTER SE	GREER	OK	055	358480	N	1973
HOMINY LAKE SOUTH	OSAGE	OK	113	330339	O	1952	JESTER SOUTH	GREER	OK	055	358486	N	1959
HOMINY SOUTH	OSAGE	OK	113	330370	O	1940	JIMTOWN NORTH	LOVE	OK	085	359905	O	1969
HOMINY WEST	OSAGE	OK	113	330385	O	1982	JOHNSON WEST	OSAGE	OK	113	362231	O	1919
HOOKER	TEXAS	OK	139	331083	N	1997	JOHNSONVILLE	MCCLAIN	OK	087	362324	O	1948
HOOKER DISTRICT NORTH	TEXAS	OK	139	016613	N	1996	JOHNSONVILLE NW	MCCLAIN	OK	087	362395	O	1980
HOOKER EAST	TEXAS	OK	139	331114	N	1961	JOHNSONVILLE WEST	MCCLAIN	OK	087	362448	O	1951
HOOKER HARRINGTON	TEXAS	OK	139	991032	N		JOINER CITY	CARTER	OK	019	362665	O	1953
HOOKER NE	TEXAS	OK	139	331145	N	1961	JOINER CITY	JEFFERSON	OK	067	362665	O	1953
HOOKER SW	TEXAS	OK	139	331238	ON	1961	JOINER CITY SE	CARTER	OK	019	362696	O	1960
HOOPER	GARVIN	OK	049	331362	O	1944	JOINER CITY SE	LOVE	OK	085	362696	O	1960
HOOPER SE	GARVIN	OK	049	331486	O	1955	JOLLY-PATTON	MUSKOGEE	OK	101	362944	O	1920
HOOPER SE	MURRAY	OK	099	331486	O	1955	JONES	OKLAHOMA	OK	109	363037	O	1939
HOOPER WEST	GARVIN	OK	049	331517	O	1958	JONES CHAPEL	PONTOTOC	OK	123	363037	ON	1951
HOPE	STEPHENS	OK	137	331548	N	1969	JONES CHAPEL SW	PONTOTOC	OK	123	363130	N	1963
HOPE NW	STEPHENS	OK	137	331641	N	1984	JONES EAST	LINCOLN	OK	081	363254	O	1953
HOPE SE	STEPHENS	OK	137	331665	OA	1982	JONES SOUTH	OKLAHOMA	OK	109	363564	O	1958
HOPE SW	STEPHENS	OK	137	331703	N	1970	JONES SW	OKLAHOMA	OK	109	016832	O	1978
HOPETON NORTH	WOODS	OK	151	331765	N	1967	JONES WEST	OKLAHOMA	OK	109	363626	ONA	1992
HORNS CORNER	HUGHES	OK	063	332819	ONA	1943	JUMBO SOUTH	PUSHMATAHA	OK	127	366186	N	1980
HORNS CORNER NORTH	HUGHES	OK	063	332850	ONA	1944	KATIE SE	GARVIN	OK	049	370092	O	1948
HORNTOWN SE	HUGHES	OK	063	332974	N	1955	KATIE SOUTH	GARVIN	OK	049	370098	O	1975
HOTULKE-WEST EARLSBORO	POTTAWATOMIE	OK	125	334152	ONA	1924	KAW	KAY	OK	071	370433	O	1923
HOUG SW	TEXAS	OK	139	991059	N		KAW	OSAGE	OK	113	370433	O	1923
HOUGH	TEXAS	OK	139	334276	OA	1964	KAW SOUTH	OSAGE	OK	113	370464	O	1947
HOUGH SOUTH	TEXAS	OK	139	334369	ONA	1963	KEATON	OKFUSKEE	OK	107	371007	ON	1919
HOUSE CREEK	CREEK	OK	037	334741	O	1947	KEATON WEST	OKFUSKEE	OK	107	371038	O	1960
HOUSE CREEK	PAWNEE	OK	117	334741	O	1947	KEEFETON	MUSKOGEE	OK	101	371193	N	1925
HOUSE CREEK NORTH	PAWNEE	OK	117	334772	O	1954	KEENAN SW	ELLIS	OK	045	371484	O	1977
HOWE	LE FLORE	OK	079	335350	N	1992	KELLER	CARTER	OK	019	372433	O	1968
HOWE NW	LE FLORE	OK	079	335353	N	1978	KELLER NORTH	CARTER	OK	019	372464	OA	1970
HUBBARD	KAY	OK	071	336354	O	1924	KELLER SE	CARTER	OK	019	372495	O	1954
HUBBARD NORTH	KAY	OK	071	336416	O	1954	KELLYVILLE DISTRICT	CREEK	OK	037	373270	ON	1915
HUCMAC	DEWEY	OK	043	336514	ON	1968	KELLYVILLE DISTRICT NW	CREEK	OK	037	373301	O	1947
HUCMAC NORTH	DEWEY	OK	043	336522	O	1970	KELLYVILLE DISTRICT WEST	CREEK	OK	037	373363	O	1947
HUCMAC NW	DEWEY	OK	043	336523	OA	1979	KENDRICK	LINCOLN	OK	081	374262	ON	1940
HUCMAC SE	DEWEY	OK	043	336527	ON	1974	KENDRICK SOUTH	LINCOLN	OK	081	374417	ON	1967
HUCMAC SOUTH	DEWEY	OK	043	336530	O	1966	KEOKUK	POTTAWATOMIE	OK	125	375719	ON	1933
HUCMAC SW	DEWEY	OK	043	336532	O	1966	KEOKUK	SEMINOLE	OK	133	375719	ON	1933
HUGHES COUNTY CBM	HUGHES	OK	063	017414	N	2003	KEOKUK EAST	SEMINOLE	OK	133	375750	O	1956
HULAH	OSAGE	OK	113	000666	N	1979	KEOKUK NE	OKFUSKEE	OK	107	375812	O	1947
HULAH NORTH	OSAGE	OK	113	337873	O	1962	KEOKUK NW	POTTAWATOMIE	OK	125	015682	OA	1977
HULAH SOUTH	OSAGE	OK	113	337879	N	1980	KEOKUK NW	SEMINOLE	OK	133	015682	OA	1977
HULBERT SOUTH	CHEROKEE	OK	021	004405	N	1983	KEOKUK SE	SEMINOLE	OK	133	375843	O	1956
HULEN EAST	COTTON	OK	033	337904	N	1960	KEOKUK WEST	SEMINOLE	OK	133	375905	OA	1948
HULEN SW	COTTON	OK	033	337935	O	1953	KEOTA	HASKELL	OK	061	375936	N	1969
HULL	LOGAN	OK	083	337966	O	1934	KETCHUM	CRAIG	OK	035	376643	N	1978
HULL NE	LOGAN	OK	083	338086	ON	1977	KEYES DISTRICT	CIMARRON	OK	025	377083	ON	1943
HULL NORTH	LOGAN	OK	083	338121	O	1959	KEYES EAST	CIMARRON	OK	025	377114	ON	1967
HUNNEWELL EAST	KAY	OK	071	339299	O	1961	KEYES GAS AREA	CIMARRON	OK	025	377145	ONA	1949
HUNNEWELL SOUTH	KAY	OK	071	005532	O	1997	KEYES GAS AREA	TEXAS	OK	139	377145	ONA	1949
HUNTER	GARFIELD	OK	047	339578	N	1958	KEYES WEST	CIMARRON	OK	025	377238	N	1959
HUNTER NORTH	GRANT	OK	053	339640	N	1964	KEYES WEST NEW	CIMARRON	OK	025	377243	O	1971
HUNTER NW	GARFIELD	OK	047	339671	N	1949	KEYLON NE	TEXAS	OK	139	010496	O	1986
HUNTER SOUTH	GARFIELD	OK	047	339764	ONA	1945	KEYSTONE	CREEK	OK	037	377362	O	1919
HUNTER TOWNSITE	GARFIELD	OK	047	339826	O	1962	KEYSTONE	OSAGE	OK	113	377362	O	1919
HUNTER WEST	GARFIELD	OK	047	339857	O	1958	KEYSTONE	PAWNEE	OK	117	377362	O	1919
HUNTLEY EAST	CADDO	OK	015	340198	O	1956	KEYSTONE	TULSA	OK	143	377362	O	1919
HUNTLEY WEST	CADDO	OK	015	340200	N	1981	KEYSTONE DISTRICT EAST	OSAGE	OK	113	377424	O	1919
HUTCHIE	WAGONER	OK	145	340818	O	1949	KEYSTONE DISTRICT EAST	TULSA	OK	143	377424	O	1919
HYDRO	CADDO	OK	015	341648	N	1980	KEYSTONE DISTRICT NE	OSAGE	OK	113	377455	ON	1947
HYDRO WEST	CADDO	OK	015	341688	N	1979	KEYSTONE DISTRICT NE	PAWNEE	OK	117	377455	O	1947
ICONIUM	LOGAN	OK	083	343354	O	1980	KIBBY SOUTH	HARPER	OK	059	377882	N	1962
ICONIUM NW	LOGAN	OK	083	343362	O	1947	KIBBY SW	HARPER	OK	059	377913	N	1957
ICONIUM SE	LOGAN	OK	083	343393	ON	1967	KICKAPOO	LINCOLN	OK	081	378099	O	1956
ICONIUM SOUTH	LOGAN	OK	083	343424	ON	1966	KICKAPOO EAST	LINCOLN	OK	081	378130	ON	1972
ICONIUM WEST	LOGAN	OK	083	009138	ONA	1981	KICKAPOO NORTH	LINCOLN	OK	081	378161	ON	1943
IDABEL NE	MCCURTAIN	OK	089	343548	O	1959	KIERSEY SOUTH	BRYAN	OK	013	004240	O	1983
IDABEL WEST	MCCURTAIN	OK	089	343579	O	1953	KILDARE NW	KAY	OK	071	378440	O	1961
INDIANAPOLIS	CUSTER	OK	039	345665	N	1970	KILDARE SOUTH	KAY	OK	071	014246	N	1990
INDIANOLA	PITTSBURG	OK	121	345680	N	1982	KING	POTTAWATOMIE	OK	125	379308	O	1939
INDIANOLA EAST	PITTSBURG	OK	121	345696	N	1953	KING EAST	POTTAWATOMIE	OK	125	015201	OA	1994
INDIANOLA SE	PITTSBURG	OK	121	345707	N	1979	KINGFISHER SE	KINGFISHER	OK	073	379773	N	1970
INGALLS	PAYNE	OK	119	345975	ON	1914	KINGSTON	MARSHALL	OK	095	380238	O	1931
INGALLS NORTH	PAYNE	OK	119	346068	O	1962	KINGSTON NE	MARSHALL	OK	095	380259	O	1978
INGALLS SOUTH	PAYNE	OK	119	346161	O	1971	KINGSTON SE	MARSHALL	OK	095	380295	O	1980
INGALLS SW	PAYNE	OK	119	346192	O	1948	KINTA	HASKELL	OK	061	380610	N	1914
INGERSOLL SOUTH	ALFALFA	OK	003	346281	OA	1974	KINTA	LATIMER	OK	077	380610	N	1914
INOLA DISTRICT	MAYES	OK	097	347184	O	2004	KINTA	LE FLORE	OK	079	380610	N	1914
INOLA DISTRICT	ROGERS	OK	131	347184	O	1910	KINTA	PITTSBURG	OK	121	380610	N	1914
INOLA DISTRICT	WAGONER	OK	145	347184	O	1910	KINTA	SEQUOYAH	OK	135	380610	N	1914
IOLAND NE	ELLIS	OK	045	347556	O	1963	KIOWA	PITTSBURG	OK	121	380855	N	1967
IOLAND NORTH	ELLIS	OK	045	347561	N	1980	KIOWA FLATS	KIOWA	OK	075	380954	N	1980
IOLAND NW	ELLIS	OK	045	008780	OA	1984	KIOWA FLATS NORTH	WASHITA	OK	149	000681	N	1982
IONA	MURRAY	OK	099	347618	O	1963	KIOWA FLATS NW	KIOWA	OK	075	380951	O	1953
IONA NE	MURRAY	OK	099	347649	O	1953	KIOWA NW	PITTSBURG	OK	121	381068	N	1975
IRON CHAPEL	MCCLAIN	OK	087	348409	OA	1946	KLINE NE	WOODWARD	OK	153	382845	O	1974
IRON CHAPEL EAST	MCCLAIN	OK	087	016831	O	1977	KLONDIKE	GARVIN	OK	049	382858	N	1976
IRON CHAPEL NORTH	MCCLAIN	OK	087	348440	O	1963	KLONDIKE NORTH	GARVIN	OK	049	382880	OA	1978
IRON CHAPEL NW	MCCLAIN	OK	087	348471	O	1961	KLONDIKE NW	GARVIN	OK	049	382889	O	1961
IRON CHAPEL SE	MCCLAIN	OK	087	348502	O	1959	KLONDIKE SOUTH	GARVIN	OK	049	382920	O	1974
IRON CHAPEL SW	MCCLAIN	OK	087	348507	OA	1974	KLONDIKE SW	GARVIN	OK	049	382951	O	1970
IRON POST	CREEK	OK	037	348626	ON	1917	KNOWLES	BEAVER	OK	007	383951	ONA	1990
IRON POST	OKFUSKEE	OK	107	348626	ON	1917	KNOWLES NW (NEW)	BEAVER	OK	007	383982	N	1958
IRON POST DISTRICT SE	CREEK	OK	037	348657	O	1953	KNOWLES SOUTH	BEAVER	OK	007	384044	ON	1963
ISOM SPRINGS	MARSHALL	OK	095	349649	O	1916	KNOWLES SW	BEAVER	OK	007	014247	ONA	1974
ISOM SPRINGS SW	MARSHALL	OK	095	349680	O	1958	KNOWLES WEST	BEAVER	OK	007	384075	O	1961
IVANHOE	BEAVER	OK	007	350269	ONA	1959	KNOX	GRADY	OK	051	384106	ONA	1916
IVANHOE WEST	BEAVER	OK	007	350393	OA	1971	KNOX	STEPHENS	OK	137	384106	ONA	1916
JARVIS NORTH	GRANT	OK	053	355269	O	1953	KOMALTY DISTRICT	KIOWA	OK	075	385563	O	1936
JAVINE DISTRICT	OSAGE	OK	113	355610	ON	1945	KOMALTY NW	KIOWA	OK	075	385594	O	1955
JEFFERSON NORTH	HUGHES	OK	063	356905	O	1946	KOMALTY SE	KIOWA	OK	075	385625	O	1967
JEFFERSON WEST	GRANT	OK	053	356833	OA	1987	KOMALTY WEST	KIOWA	OK	075	385656	O	1958
JEFFERSON-GRANT NE	GRANT	OK	053										

# OKLAHOMA

Field Name	County Name	State Sub	Co Code	Field Code	Field Disc Type Year	Field Name	County Name	State Sub	Co Code	Field Code	Field Disc Type Year
KREMLIN WEST	GARFIELD	OK	047	387563	OA 1962	LOGAN NW	BEAVER	OK	007	422939	ON 1967
LADD SE	MCCLAIN	OK	087	006653	ON 1984	LOGAN SOUTH	BEAVER	OK	007	423001	ONA 1956
LAFFOON	LINCOLN	OK	081	394153	ON 1932	LONA VALLEY	HASKELL	OK	061	991036	N
LAFFOON SE	OKFUSKEE	OK	107	394215	ON 1936	LONE ELM	NOBLE	OK	103	424210	O 1955
LAFFOON SW	LINCOLN	OK	081	394246	O 1941	LONE ELM EAST	NOBLE	OK	103	000705	O 1982
LAFFOON WEST	LINCOLN	OK	081	394250	O 1932	LONE ELM NORTH	NOBLE	OK	103	424241	O 1969
LAFLIN CREEK	GRADY	OK	051	991033	ON	LONE ELM NW	NOBLE	OK	103	424272	O 1954
LAKE BLACKWELL	PAYNE	OK	119	014252	O 1991	LONE ELM SOUTH	NOBLE	OK	103	424303	ONA 1952
LAKE BLACKWELL EAST	PAYNE	OK	119	395362	O 1958	LONE GROVE	CARTER	OK	019	424334	O 1950
LAKE BLACKWELL NE	PAYNE	OK	119	011183	N 1982	LONE GROVE NE	CARTER	OK	019	424365	O 1952
LAKE CREEK DISTRICT	GREER	OK	055	395889	O 1943	LONE GROVE NW	CARTER	OK	019	424396	O 1966
LAKE CREEK NE	KIOWA	OK	075	395920	O 1966	LONE GROVE SE	CARTER	OK	019	424427	O 1954
LAKE CREEK NORTH	GREER	OK	055	395951	O 1954	LONE GROVE SOUTH	CARTER	OK	019	424458	O 1954
LAKE CREEK NW	GREER	OK	055	395982	O 1954	LONE GROVE WEST	CARTER	OK	019	015307	O 1994
LAKE ETLING NE	CIMARRON	OK	025	009813	ON 1986	LONE SPRING NORTH	OSAGE	OK	113	424768	O 1955
LAKE MURRAY	LOVE	OK	085	991034	N	LONE STAR	OKLAHOMA	OK	109	424799	O 1945
LAKEVIEW AIRPORT NORTH	CANADIAN	OK	017	398941	OA 1979	LONE WOLF NW	KIOWA	OK	075	425078	O 1946
LAMAR EAST	HUGHES	OK	063	399082	N 1950	LONG	HUGHES	OK	063	425264	ON 1926
LAMAR SOUTH	HUGHES	OK	063	399175	N 1965	LONG BRANCH	PAYNE	OK	119	425326	O 1926
LAMBERT NORTH	ALFALFA	OK	003	399299	OA 1967	LONG NORTH	HUGHES	OK	063	425760	O 1949
LAMBERT SE	ALFALFA	OK	003	399361	ONA 1956	LONGDALE SE	BLAINE	OK	011	426063	OA 1974
LAMONT EAST	GRANT	OK	053	399640	O 1956	LONGDALE WEST	DEWEY	OK	043	426067	OA 1977
LAMONT NE	GRANT	OK	053	399671	O 1949	LOOKEBA	CADDO	OK	015	426649	N 1974
LAMONT SE	GRANT	OK	053	399702	ON 1937	LOOKEBA EAST	CADDO	OK	015	426651	ONA 1975
LANDON	OSAGE	OK	113	400353	O 1914	LOOKEBA EAST	CANADIAN	OK	017	426651	ONA 1975
LANDON DISTRICT SE	OSAGE	OK	113	400384	O 1945	LOOKOUT	WOODS	OK	151	426659	O 1984
LANDON EAST	OSAGE	OK	113	400415	N 1974	LOOKOUT NE	WOODS	OK	151	426752	N 1969
LANDON NE	OSAGE	OK	113	400470	N 1973	LORENA	BEAVER	OK	007	427310	ON 1958
LANDON NORTH	OSAGE	OK	113	400477	O 1961	LOST CREEK	PAYNE	OK	119	428271	O 1951
LANDON NW	OSAGE	OK	113	400508	OA 1953	LOST CREEK EAST	PAYNE	OK	119	009037	O 1985
LANDON SW	OSAGE	OK	113	400601	ON 1956	LOST CREEK NE	PAYNE	OK	119	428298	O 1981
LANDON WEST (NEW)	OSAGE	OK	113	400638	N 1973	LOST CREEK SOUTH	PAYNE	OK	119	428310	OA 1980
LANGSTON	LOGAN	OK	083	401407	O 1934	LOVE SCHOOL	GARVIN	OK	049	429573	ON 1948
LANGSTON NW	LOGAN	OK	083	401531	O 1981	LOVE SCHOOL SE	GARVIN	OK	049	429635	ON 1971
LANGSTON SOUTH	LOGAN	OK	083	401562	O 1935	LOVEDALE	HARPER	OK	059	429697	ON 1958
LANGSTON SW	LOGAN	OK	083	000695	OA 1981	LOVEDALE	WOODWARD	OK	153	429697	ON 1958
LANGSTON TOWNSITE SW	LOGAN	OK	083	004428	O 1983	LOVEDALE NW	HARPER	OK	059	429790	ONA 1956
LANGSTON WEST	LOGAN	OK	083	401593	ONA 1950	LOVEDALE NW	WOODS	OK	151	429790	ONA 1956
LANGSTON WEST	PAYNE	OK	119	401593	ONA 1950	LOVELL SE	LOGAN	OK	083	430131	ON 1944
LATIMER COUNTY CBM	LATIMER	OK	077	017415	N 2003	LOYAL SE	KINGFISHER	OK	073	431185	OA 1966
LAUDERDALE	OSAGE	OK	113	403794	O 1915	LUCIEN	LOGAN	OK	083	432248	ON 1933
LAUDERDALE	PAWNEE	OK	117	403794	O 1915	LUCIEN	NOBLE	OK	103	432248	ONA 1933
LAUDERDALE SE	PAWNEE	OK	117	403825	O 1954	LUCIEN NE	NOBLE	OK	103	432310	ON 1942
LAVERNE	HARPER	OK	059	404507	ON 1956	LUCIEN NORTH	GARFIELD	OK	047	432341	ON 1936
LAVERNE SOUTH NEW	HARPER	OK	059	404724	ON 1959	LUCIEN NORTH	NOBLE	OK	103	432341	ON 1936
LAVERNE SW	HARPER	OK	059	404755	O 1958	LUCIEN NW	GARFIELD	OK	047	002607	OA 1982
LAVERTY NW	CADDO	OK	015	010787	OA 1985	LUCIEN SOUTH	LOGAN	OK	083	432372	O 1955
LAWRIE SE	LOGAN	OK	083	405424	O 1981	LUCIEN TOWNSITE	NOBLE	OK	103	432403	O 1955
LAWRIE SW	LOGAN	OK	083	405430	O 1973	LUCY CREEK	OSAGE	OK	113	433023	O 1956
LAWRIE WEST	LOGAN	OK	083	405437	ONA 1951	LUCY CREEK EAST	OSAGE	OK	113	433054	O 1966
LAWTON DISTRICT	COMANCHE	OK	031	405623	ON 1904	LUCY CREEK NORTH	OSAGE	OK	113	433085	O 1968
LE FLORE COUNTY CBM	LE FLORE	OK	079	017416	N 2003	LULA EAST	COAL	OK	029	433705	O 1958
LEEDEY	DEWEY	OK	043	407941	ON 1970	LULA NE	COAL	OK	029	433736	N 1943
LEEDEY SE	DEWEY	OK	043	407949	N 1980	LULA SE	COAL	OK	029	433813	ON 1975
LEEDEY WEST	DEWEY	OK	043	991035	N	LULA SOUTH	COAL	OK	029	433829	ON 1958
LEES SPRING	PONTOTOC	OK	123	408003	O 1957	LUTHER	OKLAHOMA	OK	109	434542	ON 1952
LEES SPRING EAST	PONTOTOC	OK	123	408034	O 1951	LUTHER HILL EAST	ELLIS	OK	045	434635	O 1967
LEGAL SW	COAL	OK	029	408452	N 1977	LUTHER MIDDLE	OKLAHOMA	OK	109	434666	O 1954
LEHIGH EAST	COAL	OK	029	408535	N 1977	LUTHER NW	OKLAHOMA	OK	109	434790	O 1953
LEHIGH SW	ATOKA	OK	005	408571	N 1977	LUTHER SOUTH	OKLAHOMA	OK	109	434852	O 1943
LEIRLE	BEAVER	OK	007	409088	O 1971	LUTHER SW	OKLAHOMA	OK	109	434883	O 1982
LELA NE	PAWNEE	OK	117	009620	OA 1985	LYLE	GRANT	OK	053	000715	O 1982
LELA NORTH	NOBLE	OK	103	409329	O 1978	LYLE NE	GRANT	OK	053	006502	OA 1984
LELA SE	PAWNEE	OK	117	409336	O 1964	LYLE NW	GRANT	OK	053	435614	N 1981
LELIAETTA SE	WAGONER	OK	145	409429	O 1949	LYMAN NW	KAY	OK	071	435744	ON 1954
LENAPAH	NOWATA	OK	105	409956	ON 1904	LYONS-QUINN	OKFUSKEE	OK	107	436457	ON 1913
LENNA	MCINTOSH	OK	091	001061	N 1998	LYONS-QUINN	OKMULGEE	OK	111	436457	ON 1913
LENNA WEST	MCINTOSH	OK	091	015924	N 1996	MACKIE	ROGER MILLS	OK	129	438930	N 1979
LEON NORTH	LOVE	OK	085	410545	O 1951	MACOMB EAST	POTTAWATOMIE	OK	125	439318	O 1960
LEON NW	LOVE	OK	085	410576	O 1971	MACOMB NE	POTTAWATOMIE	OK	125	012572	O 1988
LEON SOUTH	LOVE	OK	085	015927	O 1996	MACOMB NORTH	POTTAWATOMIE	OK	125	001618	O 1981
LEONEL SE	BLAINE	OK	011	410880	ONA 1974	MACOMB SOUTH	POTTAWATOMIE	OK	125	439349	O 1942
LEONEL SE	DEWEY	OK	043	410880	ONA 1974	MACOMB SW	POTTAWATOMIE	OK	125	439380	O 1959
LETITIA EAST	COMANCHE	OK	031	000698	O 1982	MADALENE	OSAGE	OK	113	439504	ON 1920
LETITIA SE	COMANCHE	OK	031	411661	O 1963	MADALENE EAST	OSAGE	OK	113	439535	O 1933
LEWIS	GARVIN	OK	049	411840	O 1944	MADILL	MARSHALL	OK	095	439876	ONA 1906
LEWIS NE	GARVIN	OK	049	412002	O 1938	MADILL NW	MARSHALL	OK	095	439938	ON 1964
LEWIS NORTH	GARVIN	OK	049	412033	O 1970	MADISON	BEAVER	OK	007	439969	N 1955
LEWIS SE	GARVIN	OK	049	412095	O 1968	MAGUIRE EAST	CLEVELAND	OK	027	001625	O 1981
LEXINGTON EAST	CLEVELAND	OK	027	412591	O 1965	MAGUIRE NW	CLEVELAND	OK	027	441222	OA 1975
LEXINGTON NE	CLEVELAND	OK	027	412622	O 1949	MAMMOTH	LINCOLN	OK	081	442821	O 1949
LEXINGTON SE	CLEVELAND	OK	027	412763	ON 1979	MAMMOTH EAST	LINCOLN	OK	081	442957	ON 1979
LEXINGTON SOUTH	CLEVELAND	OK	027	412668	O 1978	MAMMOTH NE	LINCOLN	OK	081	442976	O 1951
LIBBIE SOUTH	CADDO	OK	015	412759	N 1979	MAMMOTH SW	LINCOLN	OK	081	443007	O 1953
LIBERAL SE	BEAVER	OK	007	413080	ON 1953	MANCHESTER EAST	GRANT	OK	053	008221	O 1995
LIBERAL SW	TEXAS	OK	139	413111	ONA 1964	MANCHESTER SOUTH	GRANT	OK	053	443286	N 1979
LIBERTY	NOBLE	OK	103	413142	O 1942	MANGUM NW	GREER	OK	055	443605	N 1974
LIBERTY EAST	NOBLE	OK	103	413204	O 1942	MANION	OSAGE	OK	113	443751	ON 1927
LIBERTY HILL SW	POTTAWATOMIE	OK	125	413266	O 1967	MANION SOUTH	OSAGE	OK	113	443813	O 1955
LIBERTY HILL WEST	POTTAWATOMIE	OK	125	413297	O 1943	MANNFORD	CREEK	OK	037	444030	ON 1922
LIBERTY NE	NOBLE	OK	103	413359	O 1965	MANNVILLE SE	MARSHALL	OK	095	444371	O 1951
LIBERTY NORTH	NOBLE	OK	103	413390	O 1953	MANNVILLE SW	JOHNSTON	OK	069	444382	N 1976
LILAN SOUTH	PITTSBURG	OK	121	413917	N 1971	MAPLE GROVE SW	KAY	OK	071	445394	O 1946
LIMESTONE GAP	ATOKA	OK	005	414258	ON 1962	MAPLE GROVE WEST	KAY	OK	071	445425	O 1961
LINCREEK DISTRICT	CREEK	OK	037	414754	ON 1932	MARAMEC	PAWNEE	OK	117	445766	O 1920
LINCREEK DISTRICT	LINCOLN	OK	081	414754	ON 1932	MARAMEC EAST	PAWNEE	OK	117	445797	ON 1948
LINDSAY RIDGE NORTH	MCCLAIN	OK	087	415498	O 1961	MARAMEC NE	PAWNEE	OK	117	445828	O 1958
LITTLE AXE	CLEVELAND	OK	027	417575	OA 1967	MARAMEC NORTH	PAWNEE	OK	117	445859	O 1944
LITTLE AXE NORTH	CLEVELAND	OK	027	008786	OA 1984	MARAMEC SE	CREEK	OK	037	445890	ON 1947
LITTLE AXE NW	CLEVELAND	OK	027	417606	O 1961	MARAMEC SE	PAWNEE	OK	117	445890	ON 1947
LITTLE AXE SE	CLEVELAND	OK	027	417637	O 1968	MARAMEC SOUTH	PAYNE	OK	119	445921	ON 1953
LITTLE NW (NEW)	SEMINOLE	OK	133	011191	O 1955	MARATHON	NOBLE	OK	103	445952	O 1935
LITTLE RIVER	SEMINOLE	OK	133	419218	O 1927	MARATHON NORTH	NOBLE	OK	103	445983	O 1968
LITTLE RIVER EAST	SEMINOLE	OK	133	419249	ON 1926	MARATHON NW	NOBLE	OK	103	446014	O 1952
LITTLE RIVER WEST	SEMINOLE	OK	133	419373	O 1938	MARCH	PAYNE	OK	119	446262	ONA 1922
LITTLE ROCK SW	LINCOLN	OK	081	419435	O 1941	MARCH NORTH	PAYNE	OK	119	446324	ONA 1926
LITTLE WEST	SEMINOLE	OK	133	419900	O 1953	MARIETTA NE	LOVE	OK	085	447347	ON 1950
LOCKRIDGE EAST	LOGAN	OK	083	421823	OA 1953	MARIETTA NORTH	LOVE	OK	085	447378	O 1937
LOCKRIDGE SW	CANADIAN	OK	017	421916	OA 1968	MARIETTA SW	LOVE	OK	085	002610	O 1982
LOCO DISTRICT	JEFFERSON	OK	067	422040	OA 1913	MARIETTA WEST	LOVE	OK	085	002169	OA 1981
LOCO DISTRICT	STEPHENS	OK	137	422040	OA 1913	MARION NE	OKLAHOMA	OK	109	447882	N 1974
LOCO NORTH	STEPHENS	OK	137	422133	O 1958	MARKHAM	PAYNE	OK	119	447998	ONA 1942
LOGAN NE	BEAVER	OK	007	422877	ON 1962	MARKHAM SOUTH	PAYNE	OK	119		

Field Name	County Name	State Sub	Co Code	Field Code	Field Disc Type Year	Field Name	County Name	State Sub	Co Code	Field Code	Field Disc Type Year
MARLAND NORTH	KAY	OK	071	448556	ONA 1955	MIDWAY EAST	COMANCHE	OK	031	472776	N 1981
MARLAND NW	KAY	OK	071	448560	OA 1979	MIDWELL	CIMARRON	OK	025	473086	OA 1960
MARLAND SOUTH	NOBLE	OK	103	448564	N 1978	MIDWELL	TEXAS	OK	139	473086	OA 1960
MARLAND WEST	NOBLE	OK	103	012573	OA 1988	MIDWEST	OKFUSKEE	OK	107	473179	ON 1921
MARLOW (NEW)	STEPHENS	OK	137	001640	O 1957	MIDWEST CITY	OKLAHOMA	OK	109	473210	O 1969
MARLOW DISTRICT	COMANCHE	OK	031	448649	ONA 1946	MIDWEST CITY NE	OKLAHOMA	OK	109	014568	OA 1993
MARLOW DISTRICT	GRADY	OK	051	448649	ONA 1946	MIDWEST CITY NORTH	OKLAHOMA	OK	109	014994	OA 1994
MARLOW DISTRICT	STEPHENS	OK	137	448649	ONA 1946	MIDWEST CITY NW	OKLAHOMA	OK	109	015925	O 1996
MARLOW EAST	STEPHENS	OK	137	448680	O 1956	MILDER	ELLIS	OK	045	473799	ONA 1959
MARLOW NE	GRADY	OK	051	448711	O 1949	MILDER SW	ELLIS	OK	045	001713	N 1982
MARLOW SE	STEPHENS	OK	137	448773	ON 1948	MILFAY	CREEK	OK	037	474109	ON 1941
MARLOW WEST	STEPHENS	OK	137	448866	ON 1937	MILFAY WEST	CREEK	OK	037	474202	O 1954
MARSDEN	LOVE	OK	085	449238	O 1981	MILO	CARTER	OK	019	476062	O 1955
MARSDEN EAST	LOVE	OK	085	449269	O 1960	MINCO	GRADY	OK	051	476496	ONA 1967
MARSDEN NW	CARTER	OK	019	006664	OA 1984	MINCO EAST	GRADY	OK	051	476527	ONA 1964
MARSHALL EAST	GARFIELD	OK	047	449424	OA 1966	MISSION	SEMINOLE	OK	133	478449	O 1928
MARSHALL EAST	LOGAN	OK	083	449424	OA 1966	MITCHELL	GARFIELD	OK	047	478945	ON 1965
MASHAM	PAWNEE	OK	117	451191	O 1924	MITCHELL WEST	GARFIELD	OK	047	479131	O 1964
MASHAM NE	PAWNEE	OK	117	451253	O 1956	MOCANE EAST	BEAVER	OK	007	480008	O 1968
MASHAM NORTH	PAWNEE	OK	117	014504	O 1992	MOCANE NW	BEAVER	OK	007	480163	ON 1955
MASHAM NW	OSAGE	OK	113	451284	OA 1957	MOCANE SE (NEW)	BEAVER	OK	007	001722	ON 1958
MASHAM SW	PAWNEE	OK	117	451313	O 1976	MOCANE WEST	BEAVER	OK	007	480256	O 1964
MASHAM WEST	PAWNEE	OK	117	451315	O 1969	MOCANE-LAVERNE GAS AREA	BEAVER	OK	007	480070	ONA 1946
MASON	OKFUSKEE	OK	107	451346	O 1940	MOCANE-LAVERNE GAS AREA	ELLIS	OK	045	480070	ONA 1946
MASON EAST	OKFUSKEE	OK	107	451377	O 1980	MOCANE-LAVERNE GAS AREA	HARPER	OK	059	480070	ONA 1946
MASON NE	OKFUSKEE	OK	107	451460	ON 1975	MOORE NW	CLEVELAND	OK	027	483790	ON 1964
MASON SE	OKFUSKEE	OK	107	451532	O 1950	MOORE SE	CLEVELAND	OK	027	483821	ONA 1947
MASON WEST	OKFUSKEE	OK	107	451594	O 1970	MOORE WEST	CLEVELAND	OK	027	483914	OA 1943
MAUD	POTTAWATOMIE	OK	125	453175	O 1928	MOORE-HARP	CLEVELAND	OK	027	483728	O 1945
MAUD EAST	SEMINOLE	OK	133	453268	O 1951	MOORELAND NE	WOODWARD	OK	153	483945	ON 1968
MAUD SE	SEMINOLE	OK	133	453330	O 1961	MOORELAND SW	WOODWARD	OK	153	010137	N 1979
MAUD SOUTH	POTTAWATOMIE	OK	125	453361	O 1941	MOORELAND WEST	WOODWARD	OK	153	002619	N 1982
MAUD WEST	POTTAWATOMIE	OK	125	453392	O 1951	MOOREWOOD NE	CUSTER	OK	039	484041	N 1979
MAXWELL NE	PONTOTOC	OK	123	454756	O 1952	MOOREWOOD NE	ROGER MILLS	OK	129	484041	N 1979
MAY EAST	HARPER	OK	059	454911	ON 1964	MORAL NORTH	POTTAWATOMIE	OK	125	484348	O 1958
MAY NE	HARPER	OK	059	454942	N 1970	MORAL WEST	POTTAWATOMIE	OK	125	002187	O 1982
MAY NORTH	HARPER	OK	059	454973	ON 1964	MORAVIA DISTRICT NE	BECKHAM	OK	009	484658	ON 1946
MAY SE	HARPER	OK	059	455035	ON 1967	MORAVIA DISTRICT NE	GREER	OK	055	484658	ON 1946
MAY WEST	HARPER	OK	059	455128	N 1960	MORAVIA EAST	BECKHAM	OK	009	484689	O 1955
MAYFIELD NE	BECKHAM	OK	009	455500	ONA 1951	MORAVIA EAST	GREER	OK	055	484689	O 1955
MAYFIELD WEST	BECKHAM	OK	009	455562	N 1954	MORAVIA NORTH	BECKHAM	OK	009	484720	N 1957
MAYFLOWER NW	GRANT	OK	053	455593	N 1954	MORAVIA NW	BECKHAM	OK	009	484751	ON 1958
MAYSVILLE	GARVIN	OK	049	455717	O 1953	MORAVIA WEST	BECKHAM	OK	009	484782	ON 1967
MAYSVILLE EAST	GARVIN	OK	049	455748	ON 1954	MORAVIA WEST	GREER	OK	055	484782	ON 1967
MAYSVILLE NE	GARVIN	OK	049	455779	O 1956	MORGAN	OKFUSKEE	OK	107	485061	ON 1923
MAYSVILLE NORTH	MCCLAIN	OK	087	016830	O 1971	MORRIS DISTRICT	MCINTOSH	OK	091	485836	ON 1906
MCALISTER	PITTSBURG	OK	121	456097	N 1965	MORRIS DISTRICT	OKMULGEE	OK	111	485836	ON 1906
MCALISTER EAST	PITTSBURG	OK	121	456128	N 1949	MORRISON (NEW)	NOBLE	OK	103	486022	O 1942
MCALISTER NE	PITTSBURG	OK	121	456396	N 1974	MORRISON EAST	NOBLE	OK	103	486053	O 1955
MCALISTER SE	PITTSBURG	OK	121	456159	N 1965	MORRISON NE	PAWNEE	OK	117	486084	O 1985
MCCARTY	GARVIN	OK	049	457058	O 1955	MORRISON NORTH	PAWNEE	OK	117	486115	O 1956
MCCARTY NE	GARVIN	OK	049	457089	O 1972	MORRISON NW	NOBLE	OK	103	001730	O 1982
MCCARTY NORTH	GARVIN	OK	049	457120	ON 1970	MORRISON SOUTH	NOBLE	OK	103	486223	ON 1979
MCCARTY SE	GARVIN	OK	049	457151	OA 1971	MORRISON SW	NOBLE	OK	103	486239	O 1964
MCCORD SW	OSAGE	OK	113	458298	O 1964	MORRISON SW	PAYNE	OK	119	486239	O 1964
MCCRACKEN DISTRICT	WAGONER	OK	145	458515	O 1920	MORRISON TOWNSITE	NOBLE	OK	103	014264	N 1989
MCCEE	GARVIN	OK	049	460313	O 1944	MORRISON WEST	NOBLE	OK	103	486270	O 1966
MCCEE SE	GARVIN	OK	049	460344	O 1955	MORSE DISTRICT	OKFUSKEE	OK	107	486394	ON 1924
MCINNIS	OSAGE	OK	113	460933	O 1957	MORSE NE	OKFUSKEE	OK	107	486425	O 1948
MCINNIS WEST	OSAGE	OK	113	460964	O 1956	MORSE SE	OKFUSKEE	OK	107	486487	ON 1953
MCINTOSH COUNTY CBM	MCINTOSH	OK	091	017417	N 2003	MORSE SOUTH	OKFUSKEE	OK	107	486518	O 1957
MCLLOUD	POTTAWATOMIE	OK	125	016187	OA 1953	MORSE SW	OKFUSKEE	OK	107	486528	O 1978
MCLLOUD SOUTH	POTTAWATOMIE	OK	125	010976	OA 1986	MORSE WEST (NEW)	OKFUSKEE	OK	107	485528	O 1976
MCQUEEN	HARMON	OK	057	004251	OA 1983	MORVIN	POTTAWATOMIE	OK	125	486828	OA 1937
MCQUEEN NW	HARMON	OK	057	012229	O 1988	MORVIN NORTH	POTTAWATOMIE	OK	125	003655	O 1982
MCQUEEN SW	HARMON	OK	057	463034	OA 1980	MORVIN NW	POTTAWATOMIE	OK	125	486859	O 1964
MEAD	BRYAN	OK	013	463421	N 1979	MORVIN WEST NEW	POTTAWATOMIE	OK	125	486921	O 1960
MEAD SW	BRYAN	OK	013	463508	ON 1979	MOSQUITO CREEK	CREEK	OK	037	487324	O 1951
MEAD WEST	BRYAN	OK	013	463514	N 1964	MOSQUITO CREEK WEST	CREEK	OK	037	487355	O 1952
MEDFORD	GRANT	OK	053	464692	N 1957	MOUNDS DISTRICT	CREEK	OK	037	488626	ON 1908
MEDFORD SE	GRANT	OK	053	006669	O 1984	MOUNDS DISTRICT	OKMULGEE	OK	111	488626	ON 1908
MEDFORD SOUTH	GRANT	OK	053	009861	OA 1985	MOUNDS DISTRICT	TULSA	OK	143	488626	ON 1908
MEDFORD SW	GRANT	OK	053	464816	O 1964	MOUNT HOPE	PAYNE	OK	119	488781	ON 1951
MEDFORD WEST	GRANT	OK	053	464847	O 1955	MOUNT HOPE NW	PAYNE	OK	119	488905	O 1949
MEEKER	LINCOLN	OK	081	465622	O 1934	MOUNTAIN VIEW NE	WASHITA	OK	149	489468	N 1980
MEEKER NE	LINCOLN	OK	081	001688	O 1981	MOUNTAIN VIEW WEST	KIOWA	OK	075	015926	N 1997
MEEKER SE	LINCOLN	OK	081	465653	O 1943	MOUSER	TEXAS	OK	139	489587	ON 1961
MEEKER SOUTH (NEW)	LINCOLN	OK	081	465715	O 1957	MOUSER SE	TEXAS	OK	139	489618	N 1964
MEEKER SW	LINCOLN	OK	081	465746	O 1948	MOUSER SOUTH	TEXAS	OK	139	489649	N 1958
MEHAN	PAYNE	OK	119	465901	ONA 1925	MOUSER SW	TEXAS	OK	139	489680	N 1961
MEHAN SOUTH	PAYNE	OK	119	466056	O 1948	MOUSER WEST	TEXAS	OK	139	489695	N 1976
MEKKO	PITTSBURG	OK	121	013499	N 1989	MOYERS SW	PUSHMATAHA	OK	127	489928	N 1961
MEKKO NE	PITTSBURG	OK	121	016614	N 1998	MT VERNON	LINCOLN	OK	081	491324	ON 1952
MERCER	CREEK	OK	037	467978	O 1923	MT VERNON NE	LINCOLN	OK	081	491448	ON 1967
MERIDIAN EAST	LOGAN	OK	083	468288	OA 1938	MT VERNON NORTH	LINCOLN	OK	081	491479	O 1955
MERIDIAN SE	LOGAN	OK	083	468350	ON 1947	MT VERNON SW	LINCOLN	OK	081	491572	ON 1954
MERIDIAN SW	LOGAN	OK	083	468381	OA 1952	MT VERNON WEST	LINCOLN	OK	081	491634	O 1953
MERIDIAN WEST	LOGAN	OK	083	468412	O 1953	MUD CREEK SE	OSAGE	OK	113	491851	ON 1943
MERRICK NORTH	LINCOLN	OK	081	468939	OA 1952	MUD CREEK SOUTH	OSAGE	OK	113	491882	ON 1955
MERRICK NORTH	LOGAN	OK	083	468939	OA 1952	MULHALL	LOGAN	OK	083	493370	O 1969
MERRICK SE	LINCOLN	OK	081	001695	N 1982	MULHALL NE	LOGAN	OK	083	493401	O 1962
MERRICK SOUTH	LINCOLN	OK	081	468970	ON 1955	MULHALL NORTH	LOGAN	OK	083	493416	OA 1979
MERRICK SOUTH	LOGAN	OK	083	468970	ON 1955	MULHALL NW	LOGAN	OK	083	493432	O 1969
MERVINE	KAY	OK	071	469435	O 1913	MULHALL SE	LOGAN	OK	083	493463	OA 1971
MERVINE NE	KAY	OK	071	469436	N 1979	MULHALL SOUTH	LOGAN	OK	083	493494	O 1958
MERVINE NORTH	KAY	OK	071	469466	O 1939	MULHALL WEST	LOGAN	OK	083	493525	O 1968
MERVINE NW	KAY	OK	071	469480	N 1976	MURRAY HILL WEST	GARVIN	OK	049	494796	O 1955
MESSING NE	COMANCHE	OK	031	470024	O 1958	MURRAY STATE PARK	CARTER	OK	019	494904	N 1980
METCALF	HARMON	OK	057	470117	O 1990	MUSKOGEE COUNTY CBM	MUSKOGEE	OK	101	017382	N 2003
MIAMI SE	OTTAWA	OK	115	470947	O 1954	MUSKOGEE DISTRICT	MUSKOGEE	OK	101	495323	ON 1894
MICAWBER SE	OKFUSKEE	OK	107	471071	O 1925	MUSKOGEE DISTRICT NORTH	MUSKOGEE	OK	101	495354	O 1906
MICAWBER SOUTH	OKFUSKEE	OK	107	471102	ON 1966	MUSKOGEE SE	MUSKOGEE	OK	101	004468	N 1983
MIDDLEBURG NORTH	GRADY	OK	051	014262	OA 1983	MUSKOGEE SOUTH	MUSKOGEE	OK	101	495416	ON 1962
MIDDLEBURG NW	GRADY	OK	051	015675	OA 1996	MUSSON SE	POTTAWATOMIE	OK	125	495567	ON 1981
MIDDLEBURG SE	GRADY	OK	051	471846	N 1969	MUSSON SW	POTTAWATOMIE	OK	125	495571	O 1950
MIDDLEBURG SOUTH	GRADY	OK	051	471877	O 1972	MUSTANG EAST	CANADIAN	OK	017	495757	ON 1971
MIDDLEBURG SW	GRADY	OK	051	010548	O 1986	MUSTANG NORTH	CANADIAN	OK	017	495881	ONA 1956
MIDDLETON NORTH	KAY	OK	071	472001	O 1956	MUSTANG NORTH	GRADY	OK	051	495881	ONA 1956
MIDLOTHIAN NE	LINCOLN	OK	081	004176	OA 1983	MUSTANG NORTH	MCCLAIN	OK	087	495881	ONA 1956
MIDLOTHIAN NW	LINCOLN	OK	081	472621	ON 1948	MUSTANG WEST	CANADIAN	OK	017	495931	OA 1977
MIDLOTHIAN SOUTH	LINCOLN	OK	081	472652	O 1965	MUTUAL	WOODWARD	OK	153	002621	N 1982
MIDLOTHIAN SW	LINCOLN	OK	081	472683	O 1952	MUTUAL NORTH	WOODWARD	OK	153	495967	N 1981
MIDWAY	COMANCHE	OK	031	4							



# OKLAHOMA

Field Name	County Name	State Sub	Co Code	Field Code	Field Disc Type Year	Field Name	County Name	State Sub	Co Code	Field Code	Field Disc Type Year
MUTUAL SE	WOODWARD	OK	153	495974	ON 1963	OKARCHE NORTH	CANADIAN	OK	017	521278	N 1958
MUTUAL SW	DEWEY	OK	043	495978	OA 1976	OKARCHE NORTH	KINGFISHER	OK	073	521278	N 1958
MUTUAL WEST	WOODWARD	OK	153	495983	N 1980	OKARCHE NW	KINGFISHER	OK	073	521284	N 1974
MYERS	OSAGE	OK	113	496215	ON 1916	OKARCHE SW	CANADIAN	OK	017	521305	O 1978
MYERS NE	OSAGE	OK	113	496246	O 1955	OKARCHE WEST	KINGFISHER	OK	073	521309	N 1961
MYERS SE	OSAGE	OK	113	496271	ONA 1980	OKAY	WAGONER	OK	145	521433	O 1919
NAHOLA	GARVIN	OK	049	497851	O 1989	OKEENE NW	BLAINE	OK	011	521495	ONA 1956
NAHOLA NE	GARVIN	OK	049	497867	O 1961	OKEENE NW	MAJOR	OK	093	521495	ONA 1956
NARDIN NORTH	GRANT	OK	053	498797	N 1962	OKEMAH	OKFUSKEE	OK	107	521526	ON 1921
NARDIN NORTH	KAY	OK	071	498797	N 1962	OKEMAH EAST	OKFUSKEE	OK	107	521588	O 1940
NASH	GRANT	OK	053	498859	OA 1976	OKEMAH NORTH	OKFUSKEE	OK	107	521619	ON 1923
NASH EAST	GRANT	OK	053	498983	O 1948	OKEMAH NW	OKFUSKEE	OK	107	521650	N 1940
NASH NE	GRANT	OK	053	498383	OA 1984	OKEMAH SW	OKFUSKEE	OK	107	521681	ON 1971
NASH SE	GRANT	OK	053	499014	ON 1968	OKEMAH WEST	OKFUSKEE	OK	107	521712	ON 1941
NATURA DISTRICT	OKMULGEE	OK	111	499572	ON 1914	OKESA WEST	OSAGE	OK	113	521929	ON 1917
NATURA EAST	OKMULGEE	OK	111	499603	O 1952	OKFUSKEE	OKFUSKEE	OK	107	521960	ON 1917
NAVAL RESERVE	OSAGE	OK	113	499758	O 1928	OKFUSKEE COUNTY CBM	OKFUSKEE	OK	107	521961	N 2003
NAVAL RESERVE EAST	OSAGE	OK	113	499789	O 1952	OKFUSKEE DISTRICT EAST	OKFUSKEE	OK	107	521991	O 1945
NAVAL RESERVE SOUTH	OSAGE	OK	113	499851	O 1938	OKFUSKEE DISTRICT EAST	OKMULGEE	OK	111	521991	O 1945
NAVINA	LOGAN	OK	083	500068	OA 1941	OKFUSKEE NORTH	OKFUSKEE	OK	107	522053	O 1945
NAVINA EAST	LOGAN	OK	083	501207	OA 1995	OKFUSKEE NW	OKFUSKEE	OK	107	001795	O 1974
NAVINA NE	LOGAN	OK	083	500099	O 1948	OKFUSKEE TOWNSITE	OKFUSKEE	OK	107	522115	ON 1962
NAVINA NORTH	LOGAN	OK	083	500130	O 1964	OKLAHOMA CENTRAL	CREEK	OK	037	522208	ON 1920
NEEDHAM NE	MCINTOSH	OK	091	013262	N 1989	OKLAHOMA CENTRAL	OKMULGEE	OK	111	522208	ON 1920
NEEDMORE	CLEVELAND	OK	027	501115	O 1970	OKLAHOMA CENTRAL SE	OKMULGEE	OK	111	522239	O 1947
NEEDMORE EAST	CLEVELAND	OK	027	501119	O 1974	OKLAHOMA CITY	CLEVELAND	OK	027	522270	ONA 1928
NEEDMORE NW	CLEVELAND	OK	027	001751	O 1978	OKLAHOMA CITY	OKLAHOMA	OK	109	522270	ONA 1928
NEEDMORE SE	CLEVELAND	OK	027	009629	OA 1985	OKLAHOMA CITY SE	OKLAHOMA	OK	109	522301	ON 1952
NELAGONEY	OSAGE	OK	113	501797	O 1917	OKLAHOMA CITY SOUTH	CLEVELAND	OK	027	522332	ON 1958
NELAGONEY NE	OSAGE	OK	113	000230	N 1987	OKLAHOMA COUNTY CBM	OKMULGEE	OK	111	522364	N 2003
NELLIE DISTRICT NORTH	STEPHENS	OK	137	501890	ON 1925	OKMULGEE DISTRICT	OKMULGEE	OK	111	522394	O 1906
NELLIE EAST	STEPHENS	OK	137	501921	O 1955	OKTAHA NE	MUSKOGEE	OK	101	522487	N 1961
NELLIE NORTH	STEPHENS	OK	137	501952	O 1954	OKTAHA NW	MUSKOGEE	OK	101	522518	ON 1943
NELLIE SW	STEPHENS	OK	137	501983	OA 1953	OLEAN	CREEK	OK	037	523479	ON 1921
NELLIE WEST	STEPHENS	OK	137	502014	O 1961	OLEAN WEST	CREEK	OK	037	523510	ON 1954
NEODESHA	WAGONER	OK	145	502355	O 1949	OLIVE (NEW)	CREEK	OK	037	001796	O 1933
NEW AMBER	GRADY	OK	051	991037	N 1999	OLIVE NORTH	CREEK	OK	037	523882	O 1952
NEW LIBERTY	BECKHAM	OK	009	504314	ONA 1978	OLIVE NW	CREEK	OK	037	523913	O 1953
NEW LIBERTY SOUTH	BECKHAM	OK	009	504320	N 1979	OLIVE SOUTH	CREEK	OK	037	523944	O 1940
NEW LIBERTY SW	BECKHAM	OK	009	504324	N 1976	OLIVET	LINCOLN	OK	081	524161	ON 1953
NEWALLA NW	OKLAHOMA	OK	109	505238	OA 1971	OLIVET SE	LINCOLN	OK	081	524192	O 1955
NEWALLA SE	POTTAWATOMIE	OK	125	010817	O 1986	OLNEY NE	COAL	OK	029	001800	ON 1977
NEWALLA SW	OKLAHOMA	OK	109	505300	O 1954	OLNEY SE	COAL	OK	029	524812	N 1966
NEWALLA TOWNSITE	OKLAHOMA	OK	109	010987	OA 1986	OLUSTEE SE	JACKSON	OK	065	525053	N 1978
NEWBY (NEW)	CREEK	OK	037	505610	O 1956	OLYMPIC	HUGHES	OK	063	525060	ON 1934
NEWBY NE	CREEK	OK	037	505641	O 1944	OLYMPIC	OKFUSKEE	OK	107	525060	ON 1934
NEWBY SE	CREEK	OK	037	505672	O 1960	OLYMPIC SW	HUGHES	OK	063	525153	O 1954
NEWBY SOUTH	CREEK	OK	037	505703	O 1961	OMEGA SOUTH	BLAINE	OK	011	001802	OA 1980
NEWCASTLE EAST	MCCLAIN	OK	087	505765	O 1948	OMEGA WEST	BLAINE	OK	011	525419	OA 1979
NEWCASTLE MIDDLE	MCCLAIN	OK	087	505796	OA 1962	ONAP SW	TEXAS	OK	139	525463	ONA 1958
NEWCASTLE NE	MCCLAIN	OK	087	505827	ON 1953	ONAPA SW	MCINTOSH	OK	091	525532	N 1981
NEWCASTLE NORTH	MCCLAIN	OK	087	505858	ON 1956	OOLOGAH	ROGERS	OK	131	526114	ON 1906
NEWCASTLE SOUTH	MCCLAIN	OK	087	505951	O 1953	OOLOGAH WEST	ROGERS	OK	131	526145	ON 1953
NEWCASTLE SW	MCCLAIN	OK	087	505982	O 1961	OPTIMA NORTH	TEXAS	OK	139	526734	O 1961
NEWKIRK	KAY	OK	071	506199	ON 1905	OPTIMA NW	TEXAS	OK	139	526765	ON 1958
NEWKIRK EAST	KAY	OK	071	506230	ON 1952	OPTIMA SOUTH	TEXAS	OK	139	001222	N 1998
NEWKIRK LAKE	KAY	OK	071	506261	O 1969	OPTIMA WEST	TEXAS	OK	139	526775	N 1977
NEWKIRK NE	KAY	OK	071	506292	O 1969	ORCHARD CITY	OKLAHOMA	OK	109	527207	ON 1954
NEWKIRK NORTH	KAY	OK	071	506323	O 1959	ORCHARD CITY NE	OKLAHOMA	OK	109	527238	ON 1957
NEWKIRK SW	KAY	OK	071	506354	O 1958	ORIENTA SW	MAJOR	OK	093	528044	ON 1971
NEWKIRK WEST	KAY	OK	071	506385	ON 1956	ORION NE	MAJOR	OK	093	528059	N 1977
NICOMA PARK	OKLAHOMA	OK	109	508145	ON 1929	ORION SE	MAJOR	OK	093	528064	ONA 1976
NOBLE (NEW)	CLEVELAND	OK	027	509735	OA 1956	ORLANDO	LOGAN	OK	083	528199	ON 1929
NOBLE EAST	CLEVELAND	OK	027	509673	O 1953	ORLANDO	NOBLE	OK	103	528199	ONA 1929
NOBLE NE	CLEVELAND	OK	027	509704	ON 1956	ORLANDO	PAYNE	OK	119	528199	ON 1929
NOBLE NORTH	CLEVELAND	OK	027	509766	ON 1957	ORLANDO EAST	PAYNE	OK	119	528230	ON 1941
NOBLE NW	CLEVELAND	OK	027	509797	OA 1958	ORLANDO SE	PAYNE	OK	119	528323	O 1953
NOBLE SE	CLEVELAND	OK	027	509828	O 1938	ORLANDO SW	LOGAN	OK	083	528385	O 1953
NOBLE SOUTH	CLEVELAND	OK	027	509859	ON 1960	ORR	LOVE	OK	085	528664	O 1981
NOBLE SW	MCCLAIN	OK	087	509890	O 1957	ORR EAST	LOVE	OK	085	528672	O 1980
NOBLE WEST	MCCLAIN	OK	087	509921	O 1944	ORR NE	LOVE	OK	085	528689	O 1978
NOBSCOT NE	DEWEY	OK	043	510014	OA 1965	ORR NORTH	CARTER	OK	019	528695	O 1959
NOBSCOT NORTH	DEWEY	OK	043	006675	N 1984	ORR NORTH	JEFFERSON	OK	067	528695	O 1959
NOBSCOT NW	DEWEY	OK	043	510045	ONA 1967	ORR SE	LOVE	OK	085	004180	O 1982
NOEL SW	WOODS	OK	151	510192	N 1978	ORR TOWNSITE	LOVE	OK	085	008384	O 1984
NON SW	COAL	OK	029	001771	N 1982	OSAGE CITY	OSAGE	OK	113	529067	OA 1904
NORFOLK	PAYNE	OK	119	511564	ON 1916	OSAGE CITY	PAWNEE	OK	117	529067	OA 1904
NORFOLK WEST	PAYNE	OK	119	511657	ON 1929	OSAGE CITY DISTRICT EAST	OSAGE	OK	113	529098	O 1920
NORGE SOUTH	GRADY	OK	051	511711	OA 1976	OSAGE CITY DISTRICT SE	OSAGE	OK	113	529129	O 1954
NORMAN (NEW)	CLEVELAND	OK	027	001773	OA 1961	OSAGE CITY DISTRICT SE	PAWNEE	OK	117	529129	O 1954
NORMAN EAST	CLEVELAND	OK	027	511843	O 1957	OSAGE COUNTY CBM	OSAGE	OK	113	529161	N 2003
NORMAN NORTH	CLEVELAND	OK	027	511905	ONA 1935	OSAGE-HOMINY DISTRICT	OSAGE	OK	113	529284	O 1917
NORMAN SE	CLEVELAND	OK	027	511998	O 1957	OSCAR	JEFFERSON	OK	067	529377	O 1924
NORMAN SOUTH	CLEVELAND	OK	027	512029	ON 1960	OSCAR EAST	JEFFERSON	OK	067	529408	O 1966
NORMAN SW	MCCLAIN	OK	087	512060	O 1971	OSCAR NE	JEFFERSON	OK	067	529439	O 1955
NORMAN TOWNSITE	CLEVELAND	OK	027	512091	O 1962	OSCAR NORTH	JEFFERSON	OK	067	529470	O 1950
NOWATA COUNTY CBM	NOWATA	OK	105	017454	N 2003	OSWALT NE	LOVE	OK	085	530152	ONA 1951
NOWATA-CLAGGETT	NOWATA	OK	105	513982	ON 1908	OSWALT SW	LOVE	OK	085	002627	O 1982
NUMA	GRANT	OK	053	514642	OA 1956	OTOE CITY	NOBLE	OK	103	530400	O 1941
NUMA NORTH	GRANT	OK	053	514673	O 1965	OTOE CITY EAST	NOBLE	OK	103	530431	O 1943
NUYAKA DISTRICT	OKMULGEE	OK	111	515200	ON 1919	OTOE CITY SE	NOBLE	OK	103	530524	O 1943
NUYAKA SOUTH	OKMULGEE	OK	111	515231	O 1937	OTOE CITY SOUTH	NOBLE	OK	103	530555	O 1955
NUYAKA SW	OKMULGEE	OK	111	515262	O 1941	OTOE CITY SW	NOBLE	OK	103	530586	O 1952
NYE EAST	BEAVER	OK	007	015008	OA 1985	OVERBROOK	CARTER	OK	019	531268	O 1943
NYE NE	BEAVER	OK	007	515596	ON 1963	OVERBROOK	LOVE	OK	085	531268	O 1943
OAK GROVE DISTRICT	WAGONER	OK	145	516752	O 1916	OVERBROOK SOUTH	LOVE	OK	085	531330	O 1950
OAKDALE	ALFALFA	OK	003	517186	ONA 1955	OWASSO	TULSA	OK	143	531888	ON 1913
OAKDALE	MAJOR	OK	093	517186	ONA 1955	OWENS WEST	KAY	OK	071	532043	O 1954
OAKDALE	WOODS	OK	151	517186	ONA 1955	OWL	COAL	OK	029	532384	N 1983
OAKMAN DISTRICT	PONTOCOT	OK	123	517899	ON 1935	OWL EAST	COAL	OK	029	532450	O 1976
OAKWOOD NORTH	DEWEY	OK	043	518240	ONA 1959	OWL SE	COAL	OK	029	532459	ON 1976
OAKWOOD SE	DEWEY	OK	043	518302	OA 1970	OWL SOUTH	COAL	OK	029	532462	ON 1976
OAKWOOD SW	DEWEY	OK	043	518333	ON 1968	OXBOW BEND	KAY	OK	071	532570	O 1954
OAKWOOD WEST	DEWEY	OK	043	518364	N 1962	PACKSADDLE NW	ELLIS	OK	045	534716	N 1978
OCHELATA	WASHINGTON	OK	147	519108	ON 1910	PADEN	OKFUSKEE	OK	107	534873	ON 1914
OCHELATA NORTH	OSAGE	OK	113	519139	ON 1910	PADEN NE	OKFUSKEE	OK	107	534935	O 1944
OCHELATA NORTH	WASHINGTON	OK	147	519139	O 1910	PADEN NORTH	OKFUSKEE	OK	107	534966	O 1956
OCONEE	COAL	OK	029	519263	O 1955	PADEN SW	LINCOLN	OK	081	535028	O 1945
OCONEE EAST	COAL	OK	029	519294	ON 1949	PADEN SW	OKFUSKEE	OK	107	535028	O 1945
OHIO-OSAGE	OSAGE	OK	113	520689	ON 1932	PADEN WEST	LINCOLN	OK	081	535059	ON 1960
OIL CITY NW	CARTER	OK	019	520844	OA 1954	PAGE DISTRICT	OSAGE	OK	113	535555	ON 1916
OILTON NW	PAYNE	OK	119	521061	ON 1951	PAGE DISTRICT	TULSA	OK	143	535555	ON 1916



Field Name	County Name	State Sub	Co Code	Field Code	Field Disc Type	Year	Field Name	County Name	State Sub	Co Code	Field Code	Field Disc Type	Year
PALACINE NORTH	STEPHENS	OK	137	536175	O	1965	PINE HOLLOW	PITTSBURG	OK	121	556760	N	2003
PALACINE NW	STEPHENS	OK	137	536206	O	1951	PINE HOLLOW SOUTH	HUGHES	OK	063	556791	N	1959
PALACINE WEST	STEPHENS	OK	137	536299	ON	1950	PINE HOLLOW SOUTH	PITTSBURG	OK	121	556791	N	1959
PANAMA WEST	LE FLORE	OK	079	013406	N	1990	PINK EAST	POTTAWATOMIE	OK	125	004182	O	1982
PANOLA	LATIMER	OK	077	538128	N	1964	PINK NORTH	CLEVELAND	OK	027	557535	OA	1973
PANOLA SOUTH	LATIMER	OK	077	013911	N	1990	PINK NORTH	POTTAWATOMIE	OK	125	557535	OA	1973
PAOLI NORTH	MCCLAIN	OK	087	538717	ON	1967	PINK SE	POTTAWATOMIE	OK	125	557558	O	1976
PAPOOSE	HUGHES	OK	063	538872	ON	1923	PINK SOUTH	CLEVELAND	OK	027	557566	ON	1959
PAPOOSE	OKFUSKEE	OK	107	538872	ON	1923	PINK SOUTH	POTTAWATOMIE	OK	125	557566	ON	1959
PAPOOSE NORTH	OKFUSKEE	OK	107	538934	ON	1950	PIONEER	OSAGE	OK	113	557938	O	1920
PAPOOSE SE	HUGHES	OK	063	538965	N	1946	PIONEER EAST	OSAGE	OK	113	557969	O	1949
PAPPIN	OSAGE	OK	113	539027	O	1956	PIONEER SOUTH	OSAGE	OK	113	558000	O	1953
PAPPIN NW	OSAGE	OK	113	539058	O	1966	PITTSBURG	PITTSBURG	OK	121	558682	N	1979
PAPPIN WEST	OSAGE	OK	113	539089	O	1956	PITTSBURG COUNTY CBM	PITTSBURG	OK	121	558683	N	2003
PARADISE	PAYNE	OK	119	539182	O	1950	PLAINVIEW	BEAVER	OK	007	559473	O	1961
PARADISE NORTH	PAYNE	OK	119	539275	O	1952	PLAINVIEW NORTH	BEAVER	OK	007	559505	ON	1966
PARADISE NW	PAYNE	OK	119	539271	O	1975	PLAINVIEW SOUTH	BEAVER	OK	007	559535	OA	1959
PARADISE SW	PAYNE	OK	119	539327	OA	1979	PLEASANT MOUND	LINCOLN	OK	081	560341	O	1956
PARKER SOUTH	HARPER	OK	059	540112	N	1972	PLEASANT MOUND EAST	CREEK	OK	037	560346	OA	1978
PARKER SOUTH	WOODWARD	OK	153	540112	N	1972	PLEASANT MOUND NORTH	LINCOLN	OK	081	560352	OA	1977
PARKLAND	LINCOLN	OK	081	540422	N	1979	PLEASANT MOUND SOUTH	LINCOLN	OK	081	008980	ONA	1984
PARKLAND EAST	LINCOLN	OK	081	540453	O	1946	PLEASANT MOUND SW	LINCOLN	OK	081	560357	N	1978
PARKLAND NE	LINCOLN	OK	081	540484	O	1953	PLEASANT VALLEY	LOGAN	OK	083	560651	ON	1943
PARKLAND NORTH	LINCOLN	OK	081	001836	ON	1979	PLEASANT VALLEY EAST	LOGAN	OK	083	560682	O	1954
PARKLAND WEST	LINCOLN	OK	081	540515	N	1959	PLEASANT VALLEY NE	LOGAN	OK	083	560713	O	1954
PATRICK EAST	PITTSBURG	OK	121	004181	N	1982	PLEASANT VALLEY NORTH	PAYNE	OK	119	560744	O	1975
PAULINE	OKLAHOMA	OK	109	543429	O	1947	PLEASANT VALLEY NW	PAYNE	OK	119	560756	OA	1978
PAULS VALLEY	GARVIN	OK	049	543460	ON	1942	PLEASANT VALLEY SE	LOGAN	OK	083	560775	O	1957
PAULS VALLEY EAST	GARVIN	OK	049	543491	ON	1943	PLEASANT VALLEY SOUTH	LOGAN	OK	083	560806	ON	1951
PAULS VALLEY NE	GARVIN	OK	049	543522	O	1958	PLEASANT VALLEY SW	LOGAN	OK	083	011553	O	1953
PAULS VALLEY SE	GARVIN	OK	049	543615	O	1957	POCOLA SOUTH	LE FLORE	OK	079	562093	N	1966
PAULS VALLEY SOUTH	GARVIN	OK	049	543646	O	1956	POLLYANNA	CREEK	OK	037	563829	ON	1921
PAULS VALLEY SW	GARVIN	OK	049	543677	O	1957	POLLYANNA	OKMULGEE	OK	111	563829	ON	1921
PAULS VALLEY TOWNSITE	GARVIN	OK	049	543692	N	1974	POLO	NOBLE	OK	103	563860	ONA	1934
PAULS VALLEY WEST	GARVIN	OK	049	543708	ON	1944	POLO EAST	NOBLE	OK	103	563891	O	1970
PAW PAW NE	SEQUOYAH	OK	135	544142	N	1966	POLO WEST	NOBLE	OK	103	563984	O	1920
PAWHUSKA	OSAGE	OK	113	544204	ON	1919	PONCA CITY	KAY	OK	071	564139	ON	1917
PAWHUSKA NE	OSAGE	OK	113	544266	O	1948	PONCA CITY NORTH	KAY	OK	071	564170	O	1946
PAWHUSKA NORTH	OSAGE	OK	113	544297	N	1972	PONCA CITY NW	KAY	OK	071	564201	O	1968
PAWHUSKA NW	OSAGE	OK	113	544328	O	1957	PONCA CITY SE	OSAGE	OK	113	564232	O	1965
PAWHUSKA SW	OSAGE	OK	113	544359	ON	1947	PONCA CITY SOUTH	KAY	OK	071	564263	O	1959
PAWNEE	PAWNEE	OK	117	544421	O	1985	PONCA CITY SW	KAY	OK	071	564294	O	1940
PAWNEE EAST	PAWNEE	OK	117	544576	O	1941	PONCA CITY TOWNSITE	KAY	OK	071	000233	N	1978
PAWNEE NORTH	PAWNEE	OK	117	544638	O	1957	PONCA CITY WEST	KAY	OK	071	564301	O	1975
PAWNEE NW	PAWNEE	OK	117	544644	O	1979	POND CREEK NW	OSAGE	OK	113	564573	O	1956
PAWNEE RESERVATION	PAWNEE	OK	117	544669	O	1946	POND CREEK SOUTH	GRANT	OK	053	009894	OA	1986
PAWNEE SE	PAWNEE	OK	117	001842	O	1982	POND CREEK WEST	GRANT	OK	053	012036	OA	1987
PAWNEE SOUTH	PAWNEE	OK	117	544824	O	1969	POOLEVILLE EAST	CARTER	OK	019	013157	O	1989
PAXTON EAST	OSAGE	OK	113	544948	O	1950	POOR FARM	CREEK	OK	037	565596	O	1920
PAXTON SE	OSAGE	OK	113	544979	O	1952	POOR FARM DISTRICT WEST	CREEK	OK	037	565627	O	1946
PAYNE	MCCLAIN	OK	087	545010	ONA	1956	POOR FARM SE	CREEK	OK	037	565658	ON	1942
PAYSON	LINCOLN	OK	081	545227	O	1940	PORTER DISTRICT	WAGONER	OK	145	566712	O	1949
PAYSON NE	LINCOLN	OK	081	014852	O	1994	PORTER DISTRICT SE	WAGONER	OK	145	566743	O	1915
PAYSON SOUTH	LINCOLN	OK	081	008793	O	1984	PORUM	MUSKOGEE	OK	101	567205	N	1977
PEARL NE	STEPHENS	OK	137	546026	O	1957	PORUM EAST	MUSKOGEE	OK	101	567208	ON	1961
PEARL SE	STEPHENS	OK	137	546050	O	1977	PORUM NORTH	MUSKOGEE	OK	101	567239	O	1957
PEARSON SWITCH WEST	POTTAWATOMIE	OK	125	546243	OA	1953	PORUM NW	MUSKOGEE	OK	101	013730	N	1991
PEARSONIA	OSAGE	OK	113	546274	ON	1916	PORUM SOUTH	MUSKOGEE	OK	101	567245	N	1978
PEARSONIA EAST	OSAGE	OK	113	546305	O	1945	POSTLE	TEXAS	OK	139	567983	ONA	1958
PEARSONIA NE	OSAGE	OK	113	546336	O	1969	POTAPO CREEK	ATOKA	OK	005	568076	O	1932
PEARSONIA SE	OSAGE	OK	113	546367	O	1965	POTATO HILLS	LATIMER	OK	077	568138	N	1960
PEARSONIA SOUTH	OSAGE	OK	113	546398	O	1945	POTEAU SE	LE FLORE	OK	079	568212	N	1975
PECK	LINCOLN	OK	081	546956	ON	1937	POTEAU-GILMORE	LE FLORE	OK	079	568200	N	1910
PECK DISTRICT	LINCOLN	OK	081	546987	ON	1924	POWELL SOUTH	MARSHALL	OK	095	569440	O	1958
PECK WEST	LINCOLN	OK	081	547080	ON	1950	PRAGUE	LINCOLN	OK	081	569952	O	1940
PECKHAM EAST	KAY	OK	071	547111	O	1953	PRAGUE	POTTAWATOMIE	OK	125	569952	O	1940
PECKHAM SE	KAY	OK	071	547142	O	1962	PRAGUE EAST	LINCOLN	OK	081	569983	O	1950
PECKHAM SOUTH	KAY	OK	071	547173	O	1969	PRAGUE NE	LINCOLN	OK	081	570014	O	1959
PECKHAM SW	KAY	OK	071	547204	O	1947	PRAGUE NORTH	LINCOLN	OK	081	009046	O	1985
PEEK NE	ELLIS	OK	045	547753	N	1973	PRAGUE SOUTH	POTTAWATOMIE	OK	125	570045	O	1959
PEEK NW	ELLIS	OK	045	547762	O	1966	PRAGUE SW	LINCOLN	OK	081	013916	O	1991
PEEK SOUTH	ELLIS	OK	045	547824	ON	1965	PRAGUE WEST	LINCOLN	OK	081	570076	O	1948
PEEK SOUTH	ROGER MILLS	OK	129	547824	ON	1965	PRAIRIE BELL EAST	OKLAHOMA	OK	109	570169	ON	1947
PEEK SW	ELLIS	OK	045	547855	ON	1975	PRAIRIE BELL NORTH	LOGAN	OK	083	570200	O	1963
PENN CREEK	OSAGE	OK	113	549312	O	1922	PRAIRIE BELL NW	LOGAN	OK	083	570231	O	1959
PENO	LE FLORE	OK	079	549777	N	1965	PRAIRIE BELL NW	OKLAHOMA	OK	109	570231	O	1959
PENO	SEQUOYAH	OK	135	549777	N	1965	PRAIRIE CENTER NE	GRANT	OK	053	570355	O	1956
PENSACOLA WEST	MAYES	OK	097	005989	O	1983	PRAIRIE CENTER NORTH	PAWNEE	OK	117	001884	O	1981
PERKINS EAST	PAYNE	OK	119	550366	O	1974	PRAIRIE CENTER SE	GARFIELD	OK	047	570386	O	1960
PERKINS NE	PAYNE	OK	119	550423	O	1981	PRAIRIE GEM	LINCOLN	OK	081	570603	OA	1959
PERKINS NORTH	PAYNE	OK	119	550428	O	1952	PRAIRIE GEM NORTH	LINCOLN	OK	081	008259	OA	1997
PERKINS NW	PAYNE	OK	119	550459	O	1966	PRAIRIE GEM SE	LINCOLN	OK	081	570628	O	1981
PERKINS SOUTH	LINCOLN	OK	081	550490	ON	1940	PRAIRIE GEM SW	LINCOLN	OK	081	570634	OA	1962
PERKINS SW	LINCOLN	OK	081	550521	O	1956	PRAIRIE HOME SE	GRANT	OK	053	010838	O	1986
PERRY DISTRICT	NOBLE	OK	103	550862	ON	1922	PRAIRIE HOME SOUTH	GRANT	OK	053	570820	O	1952
PERRY EAST	NOBLE	OK	103	005994	O	1984	PRAIRIE SPRINGS NW	OSAGE	OK	113	570999	O	1979
PERRY NE	NOBLE	OK	103	550982	N	1978	PRAIRIE SPRINGS SW	OSAGE	OK	113	571037	O	1958
PERRY NORTH	NOBLE	OK	103	550986	ON	1955	PRAIRIE SPRINGS WEST	OSAGE	OK	113	571044	O	1978
PERRY SE	NOBLE	OK	103	551141	OA	1943	PRAIRIE VIEW	PAYNE	OK	119	571130	ONA	1949
PERRY SOUTH	NOBLE	OK	103	551172	ONA	1962	PRAIRIE VIEW EAST	PAYNE	OK	119	571134	OA	1979
PERRY SW	NOBLE	OK	103	551203	OA	1952	PRAIRIE VIEW NE	PAYNE	OK	119	571138	OA	1981
PERRY TOWNSITE	NOBLE	OK	103	551234	N	1961	PRAIRIE VIEW SE	PAYNE	OK	119	571161	ONA	1967
PERRY TOWNSITE SE	NOBLE	OK	103	004485	O	1983	PRAIRIE VIEW SOUTH	PAYNE	OK	119	009895	O	1985
PERSHING	OSAGE	OK	113	551482	ON	1918	PRAIRIE VIEW SW	PAYNE	OK	119	001886	O	1982
PERSHING EAST	OSAGE	OK	113	551513	ON	1949	PRAIRIE VIEW WEST	LOGAN	OK	083	571192	OA	1968
PERSHING NE	OSAGE	OK	113	551544	ON	1950	PRAIRIE VIEW WEST	PAYNE	OK	119	571192	OA	1968
PETTIQUAH	LINCOLN	OK	081	552970	ON	1927	PRAIRIEDALE	STEPHENS	OK	137	571223	O	1954
PETTIQUAH	OKFUSKEE	OK	107	552970	ON	1927	PRICE	TEXAS	OK	139	572091	N	
PETTIT	OSAGE	OK	113	553063	ON	1919	PRUE	OSAGE	OK	113	573920	ON	1920
PETTIT SE	OSAGE	OK	113	553094	O	1961	PURCELL	MCCLAIN	OK	087	575199	OA	1972
PHILLIPS LAKE EAST	OSAGE	OK	113	554156	O	1958	PURCELL NORTH	MCCLAIN	OK	087	575230	O	1957
PHROSO NE	MAJOR	OK	093	554435	O	1967	PURCELL SOUTH	MCCLAIN	OK	087	575238	O	1980
PIEDMONT CM NW	CANADIAN	OK	017	555084	ONA	1977	PURCELL TOWNSHIP	MCCLAIN	OK	087	001095	O	1998
PIEDMONT NE	CANADIAN	OK	017	555086	N	1968	PURCELL WEST	MCCLAIN	OK	087	575245	ON	1982
PIEDMONT NW	CANADIAN	OK	017	555123									

# OKLAHOMA

Field Name	County Name	State Sub	Co Code	Field Code	Field Disc Type Year	Field Name	County Name	State Sub	Co Code	Field Code	Field Disc Type Year
QUINLAN NE	WOODWARD	OK	153	580001	N 1976	RIPLEY NORTH	PAYNE	OK	119	602752	ON 1923
QUINTON DISTRICT	HASKELL	OK	061	580321	N 1913	RIPLEY SE	PAYNE	OK	119	602783	ON 1948
QUINTON DISTRICT	PITTSBURG	OK	121	580321	N 1913	RIPLEY SOUTH	LINCOLN	OK	081	602814	O 1952
RABBIT CREEK WEST	COTTON	OK	033	582251	O 1949	RIPLEY SOUTH	PAYNE	OK	119	602814	O 1952
RAIFORD NORTH	MCINTOSH	OK	091	583325	N 1973	RITBERGER EAST	OSAGE	OK	113	603279	O 1959
RAIFORD SE	MCINTOSH	OK	091	583337	N 1956	RITBERGER SE	OSAGE	OK	113	603310	O 1956
RAIFORD WEST	MCINTOSH	OK	091	583368	N 1965	RITBERGER SW	OSAGE	OK	113	603341	O 1956
RAINEY MOUNTAIN	KIOWA	OK	075	583802	N 1957	ROBBERSON SE	CARTER	OK	019	605520	O 1949
RAINEY NE	WASHITA	OK	149	002637	N 1982	ROBBERSON SE	GARVIN	OK	049	605520	O 1949
RAINEY NORTH	WASHITA	OK	149	014509	N 1992	ROBINSON CREEK EAST	LINCOLN	OK	081	606388	O 1954
RAINEY SOUTH	KIOWA	OK	075	583864	ON 1954	ROBINSON CREEK SE	LINCOLN	OK	081	606419	O 1959
RAINEY SOUTH	WASHITA	OK	149	583864	ON 1954	ROCK CREEK	PAWNEE	OK	117	607659	O 1968
RAINOLA DISTRICT	STEPHENS	OK	137	583957	OA 1921	ROCK ISLAND	LE FLORE	OK	079	608000	N 1917
RALSTON DISTRICT	PAWNEE	OK	117	584546	O 1909	ROCK NORTH	CREEK	OK	037	608186	O 1955
RALSTON NE	OSAGE	OK	113	584608	O 1956	ROCKY	WASHITA	OK	149	609209	ON 1946
RALSTON NORTH	PAWNEE	OK	117	584624	O 1976	ROCKY FORD	GRADY	OK	051	609364	N 1982
RALSTON NW	PAWNEE	OK	117	584639	O 1956	ROCKY FORD SOUTH	GRADY	OK	051	604269	N 1983
RAMBO	PAWNEE	OK	117	584732	OA 1976	ROCKY NORTH	WASHITA	OK	149	001153	N 1998
RAMBO NE	PAWNEE	OK	117	012834	N 1988	ROCKY POINT EAST	CLEVELAND	OK	027	609557	OA 1973
RAMONA	OSAGE	OK	113	584980	ON 1911	ROCKY POINT NW	CLEVELAND	OK	027	609581	OA 1968
RAMONA	WASHINGTON	OK	147	584980	ON 1911	ROCKY POINT SE	CLEVELAND	OK	027	609608	O 1981
RAMSEY	PAYNE	OK	119	585135	O 1938	ROCKY POINT SOUTH	CLEVELAND	OK	027	609612	OA 1957
RAMSEY NE	PAYNE	OK	119	585259	O 1949	ROCKY POINT SW	CLEVELAND	OK	027	609643	O 1956
RAMSEY NORTH	PAYNE	OK	119	585290	O 1952	ROCKY SE	KIOWA	OK	075	007656	N 1984
RAMSEY SE	PAYNE	OK	119	585321	O 1948	ROGERS COUNTY CBM	ROGERS	OK	131	610543	N 2003
RAMSEY SOUTH	PAYNE	OK	119	585352	O 1952	ROLL NW	ROGER MILLS	OK	129	611286	ON 1969
RANDLETT SW	COTTON	OK	033	586096	O 1947	ROLL SW	ROGER MILLS	OK	129	004186	N 1982
RANGE SW	TEXAS	OK	139	586282	ON 1964	ROMULUS	POTTAWATOMIE	OK	125	611999	OA 1940
RAVENDALE	LINCOLN	OK	081	587739	ON 1946	ROMULUS NORTH	POTTAWATOMIE	OK	125	612030	OA 1942
RAVENDALE NE	LINCOLN	OK	081	587770	O 1955	ROMULUS NW	POTTAWATOMIE	OK	125	612061	O 1955
RAVENDALE NE	PAYNE	OK	119	587770	O 1955	ROMULUS SOUTH	POTTAWATOMIE	OK	125	612092	O 1952
RAVENDALE SW	LINCOLN	OK	081	587801	O 1956	ROMULUS SW	POTTAWATOMIE	OK	125	612123	O 1944
RAVIA SOUTH	JOHNSTON	OK	069	001121	O 1998	ROMULUS TOWNSITE	POTTAWATOMIE	OK	125	612154	O 1942
RAVIA WEST	JOHNSTON	OK	069	587909	O 1972	ROPER	PONTOTOC	OK	123	612495	O 1942
REAMS NW	PITTSBURG	OK	121	589313	N 1963	ROSEDALE	MCCLAIN	OK	087	613518	O 1956
REAMS SE	PITTSBURG	OK	121	589344	N 1943	ROSEDALE EAST	MCCLAIN	OK	087	613549	O 1963
RECK EAST	CARTER	OK	019	589612	OA 1978	ROSEDALE NE	POTTAWATOMIE	OK	125	613580	O 1960
RECK SOUTH	CARTER	OK	019	589617	O 1981	ROSEDALE NORTH	CLEVELAND	OK	027	612055	O 1987
RECK SW	CARTER	OK	019	589623	OA 1960	ROSEDALE SE	MCCLAIN	OK	087	613642	O 1965
RECK WEST	CARTER	OK	019	589654	O 1971	ROSEDALE SW	MCCLAIN	OK	087	613663	O 1975
RED BANK	CREEK	OK	037	589840	O 1918	ROSEDALE WEST	MCCLAIN	OK	087	613673	O 1981
RED BANK SOUTH	CREEK	OK	037	589902	O 1947	ROSENWALD	OKFUSKEE	OK	107	613890	O 1948
RED BANK WEST	CREEK	OK	037	589933	ON 1968	ROSENWALD SOUTH	OKFUSKEE	OK	107	613921	O 1951
RED BLUFF	OSAGE	OK	113	590026	O 1950	ROSS DAY EAST	OSAGE	OK	113	614324	O 1951
RED BLUFF DISTRICT NORTH	OSAGE	OK	113	590057	O 1951	ROSS DAY NE	OSAGE	OK	113	614355	O 1967
RED BLUFF NE	OSAGE	OK	113	590088	O 1960	ROSS DAY NORTH	OSAGE	OK	113	614361	O 1973
RED BLUFF NORTH	OSAGE	OK	113	590119	O 1924	ROSS DAY SE	OSAGE	OK	113	614380	O 1977
RED FORK DISTRICT	CREEK	OK	037	590832	ON 1901	ROSS DAY SOUTH	OSAGE	OK	113	614386	O 1958
RED FORK DISTRICT	OSAGE	OK	113	590832	ON 1901	ROSS DAY SW	OSAGE	OK	113	614389	O 1977
RED FORK DISTRICT	TULSA	OK	143	590832	ON 1901	ROSS DAY WEST	NOBLE	OK	103	000790	O 1982
RED HILL	POTTAWATOMIE	OK	125	590894	O 1949	ROSS NE	LINCOLN	OK	081	614417	N 1969
RED HILL NORTH	POTTAWATOMIE	OK	125	000777	O 1981	ROSSON SW	BEAVER	OK	007	614727	O 1966
RED HILL NW	POTTAWATOMIE	OK	125	590943	N 1975	ROSSVILLE SW	LINCOLN	OK	081	614758	O 1951
RED HILL WEST	POTTAWATOMIE	OK	125	590956	ONA 1965	ROULETTE CREEK	CLEVELAND	OK	027	615378	O 1950
RED MOON	ROGER MILLS	OK	129	016582	N 2000	ROULETTE CREEK NORTH	CLEVELAND	OK	027	615409	O 1953
RED MOUND	LINCOLN	OK	081	591514	ONA 1950	ROULETTE CREEK SE	CLEVELAND	OK	027	615440	O 1952
RED MOUND NW	LINCOLN	OK	081	591539	O 1980	ROULETTE CREEK SOUTH	CLEVELAND	OK	027	615471	O 1967
RED MOUND WEST	LINCOLN	OK	081	591576	N 1960	ROULETTE CREEK SW	CLEVELAND	OK	027	004187	O 1982
RED OAK SOUTH	LATIMER	OK	077	591708	N 1990	ROVER	POTTAWATOMIE	OK	125	616246	ON 1945
RED OAK-NORRIS	LATIMER	OK	077	591700	N 1910	ROVER NORTH	POTTAWATOMIE	OK	125	616277	O 1950
RED OAK-NORRIS	LE FLORE	OK	079	591700	N 1910	ROYAL WEST	STEPHENS	OK	137	617114	O 1953
RED RIVER BED	TILLMAN	OK	141	591793	O 1920	RUSH SPRINGS EAST	GRADY	OK	051	000792	N 1981
RED ROCK	NOBLE	OK	103	591855	ON 1945	RUSH SPRINGS SE	GRADY	OK	051	619520	N 1983
RED ROCK EAST	NOBLE	OK	103	591886	O 1954	RUSH SPRINGS SW	GRADY	OK	051	619541	ON 1954
RED ROCK SW	NOBLE	OK	103	591917	ON 1956	RUSK	OKFUSKEE	OK	107	619665	O 1941
RED ROCK WEST	NOBLE	OK	103	591948	O 1955	RUSK NW	OKFUSKEE	OK	107	619696	O 1949
RED SPRING NORTH	CLEVELAND	OK	027	591970	O 1960	RUSK SOUTH	SEMINOLE	OK	133	619727	O 1951
RED SPRING SE	POTTAWATOMIE	OK	125	591979	O 1953	RUSSELL NORTH	LOGAN	OK	083	620068	O 1973
RED SPRING SOUTH	CLEVELAND	OK	027	002638	O 1982	RUSSELL NW	LOGAN	OK	083	620078	OA 1975
REDBIRD DISTRICT	WAGONER	OK	145	592289	ON 1915	RUSSELL SE	LOGAN	OK	083	620161	O 1966
REDDEN	ATOKA	OK	005	592351	O 1914	RUSSELLVILLE	PITTSBURG	OK	121	991044	N
REDDEN NORTH	ATOKA	OK	005	013919	N 1990	RUTHDALE SW	NOWATA	OK	105	620657	ON 1971
REEDING SOUTH	CANADIAN	OK	017	593560	ON 1946	SAC AND FOX NORTH	LINCOLN	OK	081	623356	O 1944
REEDING SOUTH	KINGFISHER	OK	073	593560	ON 1946	SACRED HEART	POTTAWATOMIE	OK	125	623542	O 1939
REMINGTON	OSAGE	OK	113	595513	O 1924	SACRED HEART WEST	POTTAWATOMIE	OK	125	623551	O 1980
REMINGTON SE	OSAGE	OK	113	595631	O 1981	SAGEEYAH	ROGERS	OK	131	624162	ON 1942
RENFROW	GRANT	OK	053	596037	N 1985	SALEM	MCINTOSH	OK	091	625030	N 1960
RENFROW EAST	GRANT	OK	053	596040	O 1949	SALEM EAST	MCINTOSH	OK	091	625185	N 1962
RENFROW NE	GRANT	OK	053	596049	O 1978	SALEM NE	OKMULGEE	OK	111	625216	N 1958
RENFROW NORTH	GRANT	OK	053	596060	N 1978	SALEM NORTH	OKMULGEE	OK	111	625247	N 1965
RENFROW SE	GRANT	OK	053	596071	O 1962	SALEM SE	MCINTOSH	OK	091	625278	N 1964
RENFROW SOUTH	GRANT	OK	053	596102	O 1956	SALEM SOUTH	MCINTOSH	OK	091	006387	N 1996
RENFROW SW	GRANT	OK	053	596133	O 1962	SALEM SW	MCINTOSH	OK	091	625309	N 1957
RENTIESVILLE	MCINTOSH	OK	091	596421	N 1978	SALLISAW NE	SEQUOYAH	OK	135	010848	N 1985
RENTIESVILLE NORTH	MCINTOSH	OK	091	596427	N 1978	SALLISAW SE	SEQUOYAH	OK	135	625758	N 1976
RETROP NW	BECKHAM	OK	009	596753	N 1972	SALLISAW SW	SEQUOYAH	OK	135	000795	N 1982
RETROP SOUTH	KIOWA	OK	075	596774	O 1975	SALT FORK EAST	GRANT	OK	053	626580	O 1964
RETROP SW	GREER	OK	055	596784	O 1954	SALT FORK SE (NEW)	GARFIELD	OK	047	002235	OA 1956
REYDON	ROGER MILLS	OK	129	597115	N 1962	SALT FORK SW (NEW)	GRANT	OK	053	002235	OA 1956
REYNOLDS	ATOKA	OK	005	597342	N 1980	SALT FORK SOUTH	GRANT	OK	053	626642	O 1956
RICE	TEXAS	OK	139	598505	ONA 1967	SALT FORK SW	GRANT	OK	053	626673	O 1950
RICE EAST	TEXAS	OK	139	598598	ON 1968	SALT FORK WEST	GRANT	OK	053	626704	O 1960
RICE NE	TEXAS	OK	139	598629	ON 1963	SALT PLAINS NE	ALFALFA	OK	003	011248	N 1987
RICE SOUTH	TEXAS	OK	139	598660	O 1970	SALT SPRINGS NORTH	HARPER	OK	059	006161	N 1983
RICE WEST	TEXAS	OK	139	598722	N 1956	SAMPSEL NE	CIMARRON	OK	025	627510	N 1945
RICH HILL SOUTH	POTTAWATOMIE	OK	125	598877	O 1953	SAMS	NOBLE	OK	103	627541	O 1925
RICH VALLEY	GRANT	OK	053	598939	O 1949	SAMS NORTH	NOBLE	OK	103	627634	O 1953
RICH VALLEY NW	GRANT	OK	053	598970	O 1954	SAMS NW	NOBLE	OK	103	627665	ON 1959
RICH VALLEY WEST	GRANT	OK	053	599032	O 1957	SAMS SW	NOBLE	OK	103	627727	O 1954
RICHARDS SW	COMANCHE	OK	031	599280	O 1949	SAMS WEST	NOBLE	OK	103	627758	ON 1965
RICHLAND	CANADIAN	OK	017	599683	ONA 1972	SANCHO NE	SEMINOLE	OK	133	629494	ON 1967
RICHLAND CENTER NORTH	TEXAS	OK	139	599714	O 1956	SANCHO NORTH	SEMINOLE	OK	133	629525	ON 1951
RICHLAND CENTER SOUTH	TEXAS	OK	139	599751	ON 1975	SANCHO NW	SEMINOLE	OK	133	629556	O 1964
RICHMOND NW	WOODWARD	OK	153	600091	N 1980	SAND HILL SW	ALFALFA	OK	003	012058	OA 1988
RINGLING NORTH	JEFFERSON	OK	067	602132	O 1948	SAND SPRINGS DISTRICT	CREEK	OK	037	630455	ON 1916
RINGLING WEST	JEFFERSON	OK	067	007513	O 1983	SAND SPRINGS DISTRICT	TULSA	OK	143	630455	ON 1916
RINGS NE	ALFALFA	OK	003	013284	N 1988	SANDY CREEK	MURRAY	OK	099	631385	O 1948
RINGWOOD	ALFALFA	OK	003	602225	ONA 1945	SAPULPA DISTRICT	CREEK	OK	037	633586	ONA 1909
RINGWOOD	BLAINE	OK	011	602225	ONA 1945	SAPULPA DISTRICT	OKMULGEE	OK	111	633586	ONA 1909
RINGWOOD	GARFIELD	OK	047	602225	ONA 1945	SAPULPA DISTRICT	TULSA	OK	143	633586	ONA 1909
RINGWOOD	MAJOR	OK	093	602225	ONA 1945	SASAKWA NW	SEMINOLE	OK	133	634547	O 1960
RIPLEY	PAYNE	OK	119	602659	O 1914	SASAKWA WEST	SEMINOLE	OK	133	634593	O 1981
RIPLEY NE	PAYNE	OK</									

Field Name	County Name	State Sub	Co Code	Field Code	Field Disc Type	Year	Field Name	County Name	State Sub	Co Code	Field Code	Field Disc Type	Year
SAVANNA NE	PITTSBURG	OK	121	635670	N	1980	SOLDIER CREEK	COTTON	OK	033	664781	O	1946
SAYRE DISTRICT	BECKHAM	OK	009	636500	ON	1922	SOONER TREND	BLAINE	OK	011	665959	ONA	1942
SAYRE EAST	BECKHAM	OK	009	009146	N	1985	SOONER TREND	GARFIELD	OK	047	665959	ONA	1938
SAYRE SE	BECKHAM	OK	009	636531	N	1968	SOONER TREND	KINGFISHER	OK	073	665959	ONA	1942
SCHLEGE EAST	PAYNE	OK	119	637686	O	1922	SOONER TREND	LOGAN	OK	083	665959	ONA	1942
SCHLEGE NORTH	PAYNE	OK	119	637748	ON	1943	SOONER TREND	MAJOR	OK	093	665959	ONA	1942
SCHLEGE SE	PAYNE	OK	119	637810	O	1950	SOONER TREND	PAYNE	OK	119	665990	O	1955
SCHLEGE SW	PAYNE	OK	119	637841	O	1958	SOONER TREND	PAYNE	OK	119	008628	OA	1984
SCHULTER	OKMULGEE	OK	111	639360	ON	1907	SOONER VALLEY NORTH	PAYNE	OK	119	013560	OA	1990
SCIPION NW	MCINTOSH	OK	091	639825	N	1944	SOONER VALLEY NW	PAYNE	OK	119	008628	OA	1984
SCIPION NW	PITTSBURG	OK	121	639825	N	1944	SOONER VALLEY WEST	PAYNE	OK	119	013560	OA	1990
SCOTT GAS AREA	OKFUSKEE	OK	107	640259	N	1945	SOONERVILLE EAST	LINCOLN	OK	081	666021	O	1950
SCOTT NORTH	OKFUSKEE	OK	107	640352	N	1953	SOONERVILLE NE	LINCOLN	OK	081	666052	O	1953
SEARIGHT	SEMINOLE	OK	133	641724	O	1926	SOONERVILLE NE	PAYNE	OK	119	666052	O	1953
SEARIGHT EAST	SEMINOLE	OK	133	641755	O	1939	SOONERVILLE NW	PAYNE	OK	119	008385	O	1975
SEARIGHT NE	SEMINOLE	OK	133	641778	O	1973	SOONERVILLE SW	LINCOLN	OK	081	666090	O	1981
SEARIGHT NORTH	SEMINOLE	OK	133	641786	O	1934	SOPASCO	CARTER	OK	019	010190	O	1926
SEAY	JEFFERSON	OK	067	641879	O	1924	SPARKS EAST	LINCOLN	OK	081	667757	ON	1950
SEDAN	KIOWA	OK	075	642375	O	1956	SPARKS NE	LINCOLN	OK	081	667819	O	1951
SEDAN NORTH	KIOWA	OK	075	642406	O	1956	SPARKS NORTH	LINCOLN	OK	081	667850	O	1966
SEGER	WASHITA	OK	149	642730	N	1980	SPARKS SOUTH	LINCOLN	OK	081	667912	O	1945
SEILING NE	DEWEY	OK	043	643119	ONA	1952	SPARKS SW	LINCOLN	OK	081	667943	O	1961
SEILING NE	MAJOR	OK	093	643119	ONA	1952	SPARKS WEST	LINCOLN	OK	081	667974	O	1980
SEILING NE	WOODWARD	OK	153	643119	ONA	1952	SPENCER DISTRICT	OKMULGEE	OK	111	669090	ONA	1917
SEILING NW	MAJOR	OK	093	991045	N	1980	SPENCER DISTRICT	TULSA	OK	143	669090	OA	1917
SEILING SE	DEWEY	OK	043	643145	N	1981	SPENCER DISTRICT	WAGONER	OK	145	669090	OA	1917
SEILING SW	DEWEY	OK	043	643181	N	1965	SPIRO SE	LE FLORE	OK	079	669865	N	1962
SELMAN NE	HARPER	OK	059	643739	N	1963	SPORN	LINCOLN	OK	081	670299	O	1936
SELMAN SOUTH	HARPER	OK	059	991046	N	1980	SPORN NE	PAYNE	OK	119	670361	ON	1947
SEMINOLE	SEMINOLE	OK	133	643956	ONA	1926	SPORN SOUTH	LINCOLN	OK	081	670423	ON	1957
SEMINOLE WEST	SEMINOLE	OK	133	644173	O	1930	SPORN SW	LINCOLN	OK	081	670454	O	1952
SENTINEL	WASHITA	OK	149	644434	N	1981	SPORN WEST	LINCOLN	OK	081	670485	O	1955
SENTINEL WEST	WASHITA	OK	149	644452	O	1943	SPRING	JEFFERSON	OK	067	670795	O	1924
SEQUOYAH	SEQUOYAH	OK	135	644545	N	1910	SPRING CREEK	LINCOLN	OK	081	670919	ON	1952
SEWARD EAST	LOGAN	OK	083	645878	O	1964	SPRINGER	CARTER	OK	019	671508	ONA	1965
SEWARD NE	LOGAN	OK	083	645909	O	1961	SPRINGHILL WEST	WAGONER	OK	145	671756	O	1949
SEWARD NORTH	LOGAN	OK	083	645944	OA	1976	SQUAW CREEK	BLAINE	OK	011	672624	N	1959
SEWARD NW	LOGAN	OK	083	645971	O	1966	SQUIRREL CREEK SOUTH	DEWEY	OK	043	672717	OA	1968
SEWARD SE	LOGAN	OK	083	646002	O	1957	ST JOHN NORTH	OSAGE	OK	113	673787	O	1955
SEWARD SW	LOGAN	OK	083	009928	O	1985	ST JOHN NW	OSAGE	OK	113	673818	O	1953
SHADY GROVE SOUTH	HUGHES	OK	063	646602	N	1974	ST LOUIS	POTTAWATOMIE	OK	125	674097	ONA	1925
SHADY GROVE SW	HUGHES	OK	063	646607	N	1961	ST LOUIS	SEMINOLE	OK	133	674097	ONA	1925
SHADY GROVE WEST	HUGHES	OK	063	646638	ONA	1961	ST LOUIS EAST	POTTAWATOMIE	OK	125	674190	O	1941
SHAMROCK DISTRICT WEST	CREEK	OK	037	647506	O	1932	STAFFORD	CUSTER	OK	039	675275	N	1982
SHAMROCK DISTRICT WEST	LINCOLN	OK	081	647506	O	1932	STAFFORD NORTH	CUSTER	OK	039	675262	ON	1972
SHARON NORTH	WOODWARD	OK	153	648080	N	1975	STAGE STAND	STEPHENS	OK	137	675399	O	1946
SHARON WEST	WOODWARD	OK	153	648188	ON	1957	STAGE STAND NE	STEPHENS	OK	137	675430	N	1955
SHATTUCK	ELLIS	OK	045	648467	ONA	1958	STAGE STAND SE	STEPHENS	OK	137	675461	ON	1955
SHATTUCK NORTH	ELLIS	OK	045	648502	N	1974	STANLEY	PUSHMATAHA	OK	127	676422	N	1985
SHATTUCK WEST	ELLIS	OK	045	648529	ONA	1958	STAR WEST	BLAINE	OK	011	676794	OA	1969
SHAWNEE	POTTAWATOMIE	OK	125	648715	O	1934	STARR VALLEY	PAYNE	OK	119	677290	O	1950
SHAWNEE EAST	POTTAWATOMIE	OK	125	648761	O	1937	STARR VALLEY EAST	PAYNE	OK	119	010861	O	1986
SHAWNEE LAKE	POTTAWATOMIE	OK	125	648777	ON	1943	STARR VALLEY NE	PAYNE	OK	119	009948	O	1985
SHAWNEE LAKE NORTH	POTTAWATOMIE	OK	125	002645	OA	1982	STARR VALLEY NORTH	PAYNE	OK	119	008443	O	1983
SHAWNEE LAKE NW	POTTAWATOMIE	OK	125	648839	O	1958	STARR VALLEY SE	PAYNE	OK	119	677321	O	1956
SHAWNEE LAKE WEST	POTTAWATOMIE	OK	125	648870	O	1947	STEALY NE	MCCLAIN	OK	087	678127	O	1963
SHAWNEE NE	POTTAWATOMIE	OK	125	648901	O	1937	STEEDMAN	PONTOTOC	OK	123	678561	O	1916
SHAWNEE SOUTH	POTTAWATOMIE	OK	125	648963	O	1943	STEEDMAN NE	PONTOTOC	OK	123	678592	N	1972
SHAWNEE SW	POTTAWATOMIE	OK	125	648994	OA	1943	STEEDMAN SW	PONTOTOC	OK	123	678685	ON	1947
SHEEP CREEK	PONTOTOC	OK	123	649242	O	1964	STELLA (NEW)	CLEVELAND	OK	027	679398	O	1955
SHEEP CREEK WEST	PONTOTOC	OK	123	649273	O	1963	STELLA EAST	CLEVELAND	OK	027	679367	OA	1950
SHELDON	OKFUSKEE	OK	107	649831	O	1916	STELLA NW	CLEVELAND	OK	027	002595	O	1982
SHELDON SE	OKFUSKEE	OK	107	649924	O	1947	STERLING	COMANCHE	OK	031	679832	ONA	1958
SHELL LAKE	GARFIELD	OK	047	650100	OA	1976	STERLING EAST	COMANCHE	OK	031	679863	N	1982
SHELL LAKE NORTH	OSAGE	OK	113	650110	ON	1950	STERLING EAST	GRADY	OK	051	679863	N	1982
SHELL LAKE NW	OSAGE	OK	113	650141	ON	1947	STERLING WEST	COMANCHE	OK	031	680049	ON	1962
SHELL LAKE WEST	GARFIELD	OK	047	000806	ON	1978	STIDHAM	MCINTOSH	OK	091	680545	ON	1914
SHIDLER EAST	OSAGE	OK	113	651815	O	1955	STIDHAM EAST	MCINTOSH	OK	091	680550	N	1975
SHIDLER NE	OSAGE	OK	113	651818	O	1980	STIDHAM SE	MCINTOSH	OK	091	012286	N	1988
SHIDLER SE	OSAGE	OK	113	651846	OA	1972	STIDHAM SOUTH	MCINTOSH	OK	091	680559	N	1977
SHOLEM ALECHEM NORTH	STEPHENS	OK	137	653365	O	1953	STIGLER	HASKELL	OK	061	680607	N	1974
SHOPTON SE	MUSKOGEE	OK	101	653629	N	1975	STIGLER WEST	HASKELL	OK	061	680623	N	1976
SHORT SE	SEQUOYAH	OK	135	015922	N	1996	STILLWATER (NEW)	PAYNE	OK	119	002434	O	1943
SHORT SOUTH	SEQUOYAH	OK	135	015680	N	1995	STILLWATER AIRPORT	PAYNE	OK	119	680762	O	1953
SHO-VEL-TUM	CARTER	OK	019	653086	ONA	1905	STILLWATER AIRPORT NW	NOBLE	OK	103	680799	OA	1980
SHO-VEL-TUM	GARVIN	OK	049	653086	ONA	1905	STILLWATER AIRPORT NW	PAYNE	OK	119	680799	OA	1980
SHO-VEL-TUM	STEPHENS	OK	137	653086	ONA	1905	STILLWATER NE	PAYNE	OK	119	011594	OA	1987
SICKLES NORTH	CADDO	OK	015	655077	ON	1973	STILLWATER NORTH	PAYNE	OK	119	680855	OA	1955
SIGNAL HILLS	OSAGE	OK	113	655442	ON	1944	STILLWATER NW	PAYNE	OK	119	680850	O	1975
SIGNAL HILLS NE	OSAGE	OK	113	016615	N	1997	STILLWATER SE	PAYNE	OK	119	680917	ON	1935
SILCO	BRYAN	OK	013	655814	ON	1973	STILLWATER WEST	PAYNE	OK	119	681010	O	1940
SILCO EAST	BRYAN	OK	013	655818	ON	1975	STOCKHOLM SE	HARPER	OK	059	681444	N	1957
SILCO NORTH	BRYAN	OK	013	006510	O	1984	STOCKHOLM WEST (NEW)	HARPER	OK	059	002436	O	1959
SILCO NW	BRYAN	OK	013	002648	O	1982	STOCKTON	LOVE	OK	085	681568	O	1936
SILCO WEST	BRYAN	OK	013	013932	OA	1990	STONE	LINCOLN	OK	081	681847	O	1955
SILVER CITY NE	CREEK	OK	037	656093	O	1956	STONE NE	LINCOLN	OK	081	682002	N	1967
SIMON	LOVE	OK	085	656982	O	1979	STONEBLUFF DISTRICT	MUSKOGEE	OK	101	681909	ON	1915
SIMON NE	CARTER	OK	019	656988	O	1977	STONEBLUFF DISTRICT	TULSA	OK	143	681909	ON	1915
SIMON NORTH	CARTER	OK	019	656992	O	1957	STONEBLUFF DISTRICT	WAGONER	OK	145	681909	ON	1915
SIMON NW	LOVE	OK	085	656996	O	1980	STONEBRAKER WEST	TEXAS	OK	139	991049	N	1960
SIMON SE	LOVE	OK	085	656030	OA	1981	STONEWALL NE	COAL	OK	029	682436	N	1953
SIMON SOUTH	LOVE	OK	085	000811	O	1982	STONEWALL NE	PONTOTOC	OK	123	682436	N	1953
SIMON SW	LOVE	OK	085	000812	O	1979	STONY POINT NORTH	CADDO	OK	015	682653	O	1966
SIMPSON SE	MARSHALL	OK	095	657240	N	1972	STRATFORD SE	GARVIN	OK	049	683738	ON	1954
SIVELLS BEND	LOVE	OK	085	658325	OA	1945	STRATFORD SOUTH	GARVIN	OK	049	683769	O	1956
SIX MILE NW	BEAVER	OK	007	658542	ONA	1961	STRATFORD SW	GARVIN	OK	049	683800	O	1955
SIX MILE SOUTH	BEAVER	OK	007	658604	ONA	1959	STRATFORD WEST	GARVIN	OK	049	683808	O	1978
SIX MILE WEST	BEAVER	OK	007	658635	ON	1970	STRIKER DISTRICT	WAGONER	OK	145	684544	O	1917
SIXTY-SIX	BECKHAM	OK	009	991047	N	1999	STROHM	OSAGE	OK	113	684823	O	1956
SKEDDEE	PAWNEE	OK	117	658984	O	1942	STROHM EAST	OSAGE	OK	113	684854	O	1955
SKEDDEE NORTH	PAWNEE	OK	117	659015	O	1953	STROHM NORTH	OSAGE	OK	113	684885	ON	1954
SKEDDEE NW	PAWNEE	OK	117	659046	O	1962	STROHM NW	OSAGE	OK	113	684916	O	1964
SKEDDEE SE	PAWNEE	OK	117	659077	O	1965	STRONG CITY DISTRICT	ROGER MILLS	OK	129	010199	ON	1966
SKEDDEE SOUTH	PAWNEE	OK	117	659087	O	1973	STRONG EAST	BEAVER	OK	007	015054		



# OKLAHOMA

Field Name	County Name	State Sub	Co Code	Field Code	Field Disc Type Year	Field Name	County Name	State Sub	Co Code	Field Code	Field Disc Type Year
SUMMERFIELD WEST	LE FLORE	OK	079	688078	N 1990	TULSA COUNTY CBM	TULSA	OK	143	017460	N 2003
SUMNER DISTRICT NORTH	NOBLE	OK	103	688512	O 1953	TULSA DISTRICT	TULSA	OK	143	720718	O 1901
SUMNER EAST	NOBLE	OK	103	688543	O 1968	TUNNEY	ROGER MILLS	OK	129	991051	N
SUMNER NE	NOBLE	OK	103	688574	O 1951	TUPELO	COAL	OK	029	000834	O 1981
SUMNER NW	NOBLE	OK	103	688636	O 1943	TUPELO NE	COAL	OK	029	721059	N 1955
SUMNER SE	NOBLE	OK	103	688667	O 1964	TUPELO NORTH	COAL	OK	029	721090	O 1967
SUMNER SOUTH	NOBLE	OK	103	688673	O 1982	TUPELO NW	COAL	OK	029	721121	O 1952
SUMNER SW	NOBLE	OK	103	010203	O 1986	TUPELO SOUTH	COAL	OK	029	721152	O 1972
SUMPTER	KAY	OK	071	688729	O 1954	TUPELO SW	COAL	OK	029	721158	N 1982
SUNDOWN SW	OSAGE	OK	113	689194	ON 1920	TURKEY	GARVIN	OK	049	721245	O 1955
SUNNY SLOPE NE	OSAGE	OK	113	689504	O 1957	TURKEY CREEK	OSAGE	OK	113	721307	O 1917
SUNNY SLOPE SE	PAWNEE	OK	117	009149	O 1984	TURKEY NW	GARVIN	OK	049	721617	N 1972
SUNNY SLOPE SW	PAWNEE	OK	117	689566	O 1955	TURLEY DISTRICT	OSAGE	OK	113	721958	ON 1914
SUNSET	OSAGE	OK	113	690093	OA 1919	TURLEY DISTRICT	TULSA	OK	143	721958	O 1914
SUNSET NE	OSAGE	OK	113	690155	O 1955	TURNER WEST	POTTAWATOMIE	OK	125	722392	O 1982
SUNSET WEST	OSAGE	OK	113	690248	O 1955	TURPIN EAST	BEAVER	OK	007	000274	ON 1981
SWAN	SEMINOLE	OK	133	691620	O 1938	TURPIN SE	BEAVER	OK	007	722516	ON 1959
SWEET WATER	BECKHAM	OK	009	692477	N 1981	TUSKEGEE DISTRICT	CREEK	OK	037	722857	O 1924
SWEET WATER NW	ROGER MILLS	OK	129	692479	N 1978	TUSKEGEE WEST	CREEK	OK	037	722919	O 1938
SWEET WATER WEST	BECKHAM	OK	009	000822	N 1981	TUSKEGEE WEST	OKFUSKEE	OK	107	722919	O 1938
SYLVIAN	SEMINOLE	OK	133	693674	OA 1941	TUTTLE EAST	CANADIAN	OK	017	723012	ONA 1969
SYLVIAN EAST	SEMINOLE	OK	133	693705	O 1949	TUTTLE EAST	GRADY	OK	051	723012	ONA 1969
SYLVIAN NE	SEMINOLE	OK	133	693736	ON 1942	TUTTLE EAST	MCCLAIN	OK	087	723012	ONA 1969
SYLVIAN NORTH	SEMINOLE	OK	133	693767	O 1970	TUTTLE NE	GRADY	OK	051	723053	ONA 1984
SYLVIAN NW	SEMINOLE	OK	133	693798	ON 1942	TUTTLE-KEPPEL	ROGERS	OK	131	723043	O 1928
TABLER EAST	GRADY	OK	051	000823	N 1979	TWIN CITIES	LINCOLN	OK	081	991052	ON 2001
TABLER SE	GRADY	OK	051	695523	ON 1979	TWIN CREEK	OSAGE	OK	113	723547	ON 1928
TAFT DISTRICT	MUSKOGEE	OK	101	695853	O 1926	TYLER	MARSHALL	OK	095	724454	N 1973
TAFT DISTRICT	WAGONER	OK	145	695853	O 1926	TYROLA NE	PONTOTOC	OK	123	724919	O 1938
TAFT DISTRICT SOUTH	MUSKOGEE	OK	101	695884	O 1958	TYROLA NE	SEMINOLE	OK	133	724919	O 1937
TALALA	ROGERS	OK	131	696287	ON 1913	TYROLA WEST	SEMINOLE	OK	133	725074	O 1954
TALALA NORTH	ROGERS	OK	131	696318	ON 1940	TYRONE	TEXAS	OK	139	725105	ON 1957
TALIHINA NW	LATIMER	OK	077	014604	N 1993	ULAN EAST	PITTSBURG	OK	121	726712	N 1945
TALOGA EAST	DEWEY	OK	043	696669		ULAN NORTH	MCINTOSH	OK	091	726774	N 1966
TANDY EAST	HUGHES	OK	063	697113	N 1976	UNCAS NE	KAY	OK	071	727270	O 1949
TANGIER	ELLIS	OK	045	697155	ON 1960	UNCAS SE	KAY	OK	071	727301	O 1954
TANGIER	WOODWARD	OK	153	697155	ON 1960	UNCAS WEST	KAY	OK	071	727332	O 1939
TATUMS NE	CARTER	OK	019	698364	O 1954	UNION CITY	CANADIAN	OK	017	727797	ONA 1960
TECUMSEH (NEW)	POTTAWATOMIE	OK	125	699992	O 1954	UNION CITY	MAJOR	OK	093	991058	N
TECUMSEH EAST	POTTAWATOMIE	OK	125	699837	O 1941	UNION CITY SW	GRADY	OK	051	727824	N 1978
TECUMSEH LAKE	POTTAWATOMIE	OK	125	699868	O 1941	UNION POINT	POTTAWATOMIE	OK	125	728014	O 1948
TECUMSEH NE	POTTAWATOMIE	OK	125	699961	O 1952	UNION POINT WEST	POTTAWATOMIE	OK	125	728023	O 1974
TECUMSEH NW	POTTAWATOMIE	OK	125	700050	OA 1979	UNION SOUTH	KIOWA	OK	075	728076	O 1950
TECUMSEH SE	POTTAWATOMIE	OK	125	700054	O 1953	UNION STAR	BEAVER	OK	007	728107	ONA 1969
TECUMSEH SW	POTTAWATOMIE	OK	125	700085	O 1952	UNION STAR DISTRICT	BEAVER	OK	007	015073	OA 1969
TECUMSEH WEST	POTTAWATOMIE	OK	125	014063	O 1989	UNITY	TEXAS	OK	139	728789	N 1969
TELLER SW	MARSHALL	OK	095	700684	O 1981	UNITY EAST	TEXAS	OK	139	728820	ON 1970
TEMPLE SOUTH	COTTON	OK	033	000826	O 1982	UNITY NORTH	TEXAS	OK	139	728851	ONA 1957
TERLTON	PAWNEE	OK	117	701635	ON 1912	UNITY SW	TEXAS	OK	139	728862	N 1977
TERLTON EAST	PAWNEE	OK	117	701666	O 1950	VALLEY	GARVIN	OK	049	732480	O 1951
TERLTON NE	PAWNEE	OK	117	701697	O 1954	VALLEY GROVE	OKFUSKEE	OK	107	732666	ON 1943
TERLTON NORTH	PAWNEE	OK	117	701728	ON 1917	VALLEY GROVE NE	OKFUSKEE	OK	107	732697	O 1949
TERLTON SE	PAWNEE	OK	117	701759	ON 1951	VALLEY GROVE NW	OKFUSKEE	OK	107	732728	O 1961
TEXHOMA EAST	TEXAS	OK	139	014064	N 1977	VALLEY GROVE SE	OKFUSKEE	OK	107	732759	ON 1950
TEXHOMA NORTH	TEXAS	OK	139	703160	N 1971	VALLEY GROVE SOUTH	OKFUSKEE	OK	107	732790	O 1947
TEXHOMA NW	TEXAS	OK	139	014065	N 1981	VALLEY GROVE SW	OKFUSKEE	OK	107	732821	O 1954
THACKERVILLE NE	LOVE	OK	085	703728	OA 1952	VALLEY VIEW	MURRAY	OK	099	732883	O 1949
THACKERVILLE NORTH	LOVE	OK	085	703759	OA 1960	VANDERSLICE	CREEK	OK	037	733968	ON 1939
THOMAS	KAY	OK	071	704875	O 1914	VANOSS SW	PONTOTOC	OK	123	000837	O 1982
THOMAS NE	KAY	OK	071	705061	O 1955	VANOSS WEST	GARVIN	OK	049	014615	N 1991
THOMAS SOUTH	BLAINE	OK	011	705107	N 1975	VANZANT	COAL	OK	029	991053	N
THOMAS SOUTH	CUSTER	OK	039	705107	N 1975	VASSAR SE	PAYNE	OK	119	734216	ON 1966
THOMAS WEST	KAY	OK	071	016616	O 1999	VASSAR SW	PAYNE	OK	119	734247	O 1956
THREE SANDS EAST	NOBLE	OK	103	706611	OA 1961	VASSAR WEST	PAYNE	OK	119	734255	O 1982
THREE SANDS NE	KAY	OK	071	706642	ON 1962	VELMA EAST	STEPHENS	OK	137	991021	OA
TI EAST	LATIMER	OK	077	015681	N 1995	VELMA NW	STEPHENS	OK	137	735387	ON 1947
TI NE	PITTSBURG	OK	121	016617	N 1996	VELMA WEST	STEPHENS	OK	137	735449	ON 1945
TI NORTH	PITTSBURG	OK	121	008644	N 1984	VERA	WASHINGTON	OK	147	736007	ON 1915
TI NW	PITTSBURG	OK	121	006172	N 1983	VERDEN	CADDO	OK	015	736118	ONA 1948
TIBBENS NW	CREEK	OK	037	707231	ON 1947	VERDEN	GRADY	OK	051	736118	ONA 1948
TIDAL OSAGE	OSAGE	OK	113	707324	ON 1916	VERNON NORTH	MCINTOSH	OK	091	736782	N 1979
TIGER FLATS	OKFUSKEE	OK	107	707603	O 1908	VERNON NW	MCINTOSH	OK	091	736788	N 1978
TIGER FLATS	OKMULGEE	OK	111	707603	O 1908	VETERANS COLONY	LATIMER	OK	077	014616	N 1992
TIGER FLATS SE	OKMULGEE	OK	111	707634	O 1947	VETERANS COLONY WEST	LATIMER	OK	077	014617	N 1991
TIMBER CREEK	BECKHAM	OK	009	708502	N	VIAN SE	SEQUOYAH	OK	135	737370	N 1979
TIPTON	JACKSON	OK	065	709525	O 1935	VICAR	GRANT	OK	053	004551	OA 1983
TIPTON	TILLMAN	OK	141	709525	O 1935	VICAR EAST	GRANT	OK	053	012439	OA 1988
TIPTON NORTH	JACKSON	OK	065	709587	O 1952	VICAR NE	GRANT	OK	053	010641	N 1986
TONKAWA	KAY	OK	071	712851	O 1921	VICAR NORTH	GRANT	OK	053	000839	OA 1981
TONKAWA	NOBLE	OK	103	712851	O 1921	VICAR SOUTH	GRANT	OK	053	737381	ON 1979
TONKAWA NW	KAY	OK	071	712959	N 1979	VICI	DEWEY	OK	043	737488	ONA 1968
TONKAWA SOUTH	NOBLE	OK	103	712944	O 1953	VICI	WOODWARD	OK	153	737488	ONA 1968
TONKAWA WEST	NOBLE	OK	103	712975	O 1955	VICI EAST	DEWEY	OK	043	737519	ON 1971
TOUZALIN	ELLIS	OK	045	714308	ONA 1960	VICI NORTH	WOODWARD	OK	153	737550	ON 1968
TRACY SE	TEXAS	OK	139	715037	N 1965	VICI NW	WOODWARD	OK	153	737560	ONA 1980
TRAIL SOUTH	DEWEY	OK	043	715450	ON 1973	VICI SW	DEWEY	OK	043	737581	ON 1972
TRANSCO	SEMINOLE	OK	133	715626	O 1941	VICTOR WEST	LINCOLN	OK	081	737922	O 1960
TRANSCO EAST	SEMINOLE	OK	133	715657	O 1949	VICTORY EAST	TILLMAN	OK	141	738108	O 1957
TRANSCO NORTH	SEMINOLE	OK	133	715688	N 1963	VICTORY HILL	POTTAWATOMIE	OK	125	738139	O 1946
TRANSCO WEST	SEMINOLE	OK	133	715750	O 1941	VICTORY HILL SW	POTTAWATOMIE	OK	125	738170	O 1951
TRIBBEY	POTTAWATOMIE	OK	125	717172	ON 1980	VICTORY NORTH	TILLMAN	OK	141	738201	O 1954
TRIBBEY EAST	POTTAWATOMIE	OK	125	717176	O 1965	VICTORY NW	TILLMAN	OK	141	738232	O 1955
TRIBBEY NE	POTTAWATOMIE	OK	125	717207	O 1966	VICTORY SE	TILLMAN	OK	141	007515	O 1983
TRIBBEY NORTH	POTTAWATOMIE	OK	125	717238	O 1946	VIKING	ROGER MILLS	OK	129	738821	N
TRIMUE NE	TILLMAN	OK	141	717517	O 1957	VINCO	PAYNE	OK	119	739255	N 1972
TRIMUE NORTH	TILLMAN	OK	141	717548	O 1937	VINCO EAST	PAYNE	OK	119	739286	O 1952
TRIMUE NW	TILLMAN	OK	141	717579	O 1954	VINCO NW	PAYNE	OK	119	739317	O 1962
TRIMUE SE	TILLMAN	OK	141	717610	O 1966	VINCO WEST	PAYNE	OK	119	739323	OA 1975
TRIMUE WEST	TILLMAN	OK	141	717641	O 1953	VINES	MURRAY	OK	099	739379	O 1915
TRIUMPH NE	TEXAS	OK	139	718323	O 1960	VINING NE	ALFALFA	OK	003	739472	O 1981
TRIUMPH SOUTH											



Field Name	County Name	State Sub	Co Code	Field Code	Field Disc Type Year	Field Name	County Name	State Sub	Co Code	Field Code	Field Disc Type Year
WALTERS DISTRICT	COMANCHE	OK	031	747419	ON 1917	WHITE EAGLE SOUTH	NOBLE	OK	103	000844	O 1979
WALTERS DISTRICT	COTTON	OK	033	747419	ON 1917	WHITE HALL SE	NOBLE	OK	103	000845	ON 1981
WALTERS DISTRICT	STEPHENS	OK	137	747419	ON 1917	WHITE ROSE	OKFUSKEE	OK	107	764819	O 1926
WANETTE	POTTAWATOMIE	OK	125	748225	ON 1943	WHITE ROSE NW	OKFUSKEE	OK	107	764850	O 1921
WANETTE NORTH	POTTAWATOMIE	OK	125	748276	O 1977	WHITE ROSE SW	OKFUSKEE	OK	107	764881	O 1942
WANETTE NW	POTTAWATOMIE	OK	125	748287	O 1960	WHITEBEAD	GARVIN	OK	049	765067	O 1946
WANETTE SOUTH	MCCLAIN	OK	087	748318	O 1955	WHITEBEAD EAST	GARVIN	OK	049	765098	O 1963
WANETTE SW	POTTAWATOMIE	OK	125	748349	O 1948	WHITEBEAD SE	GARVIN	OK	049	765129	O 1956
WANETTE WEST	POTTAWATOMIE	OK	125	748380	O 1943	WHITEBEAD SOUTH	GARVIN	OK	049	765160	O 1959
WANN	NOWATA	OK	105	748411	ON 1907	WHITEBEAD SW	GARVIN	OK	049	765191	O 1960
WANN	WASHINGTON	OK	147	748411	ON 1907	WHITEBEAD WEST	GARVIN	OK	049	765222	OA 1970
WAPANUCKA	ATOKA	OK	005	748464	ON 1981	WHITEHORSE NORTH	WOODS	OK	151	004283	O 1982
WAPANUCKA NORTH	JOHNSTON	OK	069	748473	O 1956	WHITEROCK	NOBLE	OK	103	765377	O 1916
WARDVILLE	ATOKA	OK	005	015928	N 1996	WHITEROCK SE	NOBLE	OK	103	765439	O 1953
WARDVILLE SOUTH	ATOKA	OK	005	016430	N 1995	WHITETAIL	OSAGE	OK	113	765480	O 1919
WARNER	MCINTOSH	OK	091	749341	O 1934	WHITETAIL NW	OSAGE	OK	113	765842	O 1958
WARNER	MUSKOGEE	OK	101	749341	O 1934	WHITETAIL WEST	OSAGE	OK	113	765904	O 1959
WARNER NORTH	MUSKOGEE	OK	101	749372	N 1982	WHITNEY	PONTOTOC	OK	123	766276	ON 1936
WARNER SOUTH	MUSKOGEE	OK	101	749429	N 1976	WHITNEY WEST	MCCLAIN	OK	087	766326	O 1980
WARNER SW	MCINTOSH	OK	091	749434	N 1960	WICEY DISTRICT	OKMULGEE	OK	111	766710	O 1915
WARREN	COTTON	OK	033	749527	O 1947	WICEY DISTRICT	TULSA	OK	143	766710	ON 1915
WARWICK EAST	LINCOLN	OK	081	749868	O 1944	WILBURTON	LATIMER	OK	077	767826	N 1941
WARWICK SE	LINCOLN	OK	081	749899	O 1944	WILBURTON	PITTSBURG	OK	121	767826	N 1941
WASHINGTON COUNTY CBM	WASHINGTON	OK	147	017384	N 2003	WILBURTON SOUTH	LATIMER	OK	077	767981	N 1990
WASHINGTON DISTRICT	MCCLAIN	OK	087	750271	ONA 1944	WILCOX	CREEK	OK	037	768043	ON 1919
WASHINGTON SE	MCCLAIN	OK	087	750395	O 1952	WILCOX	OKMULGEE	OK	111	768043	ON 1919
WASHINGTON SOUTH	MCCLAIN	OK	087	750426	O 1984	WILDCAT HILL	OSAGE	OK	113	768384	ON 1930
WASHINGTON SW	MCCLAIN	OK	087	750431	O 1977	WILDHORSE	OSAGE	OK	113	768508	ON 1912
WASHITA	MURRAY	OK	099	011289	OA 1987	WILDHORSE NE	OSAGE	OK	113	768539	O 1952
WASHITA CITY NE	CADDO	OK	015	005748	O 1983	WILDHORSE NORTH	OSAGE	OK	113	768570	ON 1919
WASHITA CITY-CADDO	CADDO	OK	015	004198	N 1982	WILDHORSE SE	OSAGE	OK	113	010240	ONA 1985
WASHITA EAST	MURRAY	OK	099	750519	ON 1962	WILDHORSE SOUTH	OSAGE	OK	113	768601	O 1917
WASHUNGA NE	KAY	OK	071	750586	OA 1981	WILDHORSE WEST	OSAGE	OK	113	768632	ON 1940
WATCHORN	PAWNEE	OK	117	750953	ON 1915	WILLIS	MARSHALL	OK	095	770306	N 1976
WATCHORN EAST	OSAGE	OK	113	750984	O 1942	WILLIS EAST	MARSHALL	OK	095	770368	O 1958
WATCHORN EAST	PAWNEE	OK	117	750984	O 1942	WILLIS NORTH	MARSHALL	OK	095	770378	OA 1978
WATCHORN NORTH	PAWNEE	OK	117	751015	O 1945	WILLOW NE	BECKHAM	OK	009	770988	N 1971
WATCHORN NW	PAWNEE	OK	117	751046	O 1945	WILLOW NE	GREER	OK	055	770988	N 1971
WATCHORN SW	PAWNEE	OK	117	751139	O 1967	WILLOW SPRINGS EAST	PAYNE	OK	119	771143	O 1952
WATCHORN WEST	PAWNEE	OK	117	751170	O 1953	WILLOW SPRINGS NW	PAYNE	OK	119	771174	O 1961
WATERLOO NORTH	LOGAN	OK	083	751449	ON 1935	WILLOW SPRINGS WEST	PAYNE	OK	119	771267	O 1982
WATONGA SOUTH	BLAINE	OK	011	751945	N 1960	WILLOW VIEW	CLEVELAND	OK	027	000848	O 1982
WATONGA WEST	BLAINE	OK	011	751976	N 1965	WILLOW VIEW SOUTH	CLEVELAND	OK	027	011635	O 1987
WATONGA-CHICKASHA TREND	BLAINE	OK	011	751774	ONA 1948	WILLOW VIEW SW	CLEVELAND	OK	027	016618	O 1990
WATONGA-CHICKASHA TREND	CADDO	OK	015	751774	ONA 1948	WILLOW VIEW WEST	CLEVELAND	OK	027	014623	O 1993
WATONGA-CHICKASHA TREND	CANADIAN	OK	017	751774	ONA 1948	WILLOW-GARVIN	GARVIN	OK	049	770748	ON 1981
WATONGA-CHICKASHA TREND	DEWEY	OK	043	751774	ONA 1948	WILLOW-GARVIN NORTH	GARVIN	OK	049	770755	ON 1981
WATONGA-CHICKASHA TREND	GRADY	OK	051	751774	ONA 1948	WILSON SE	CARTER	OK	019	772069	O 1979
WAYNE EAST	MCCLAIN	OK	087	012089	O 1988	WILZETTA	LINCOLN	OK	081	772259	ON 1934
WAYNE NE	MCCLAIN	OK	087	002705	O 1982	WILZETTA NE	LINCOLN	OK	081	772290	O 1957
WAYNE NORTH	MCCLAIN	OK	087	752944	O 1986	WILZETTA NORTH	LINCOLN	OK	081	772321	O 1966
WAYNE NW	MCCLAIN	OK	087	752961	O 1977	WILZETTA SOUTH	LINCOLN	OK	081	772383	O 1936
WAYNE SOUTH	MCCLAIN	OK	087	752966	OA 1983	WIMER	CRAIG	OK	035	772476	N 1914
WAYNE SW	MCCLAIN	OK	087	752968	OA 1946	WINCHESTER NE	WOODS	OK	151	772600	ON 1961
WAYNOKA	WOODS	OK	151	991057	N 1953	WINCHESTER SE	WOODS	OK	151	772613	N 1978
WAYNOKA EAST	WOODS	OK	151	753092	N 1967	WINN SOUTH	LINCOLN	OK	081	773623	O 1945
WAYNOKA NE	WOODS	OK	151	753123	ON 1956	WITCHER	OKLAHOMA	OK	109	774987	ONA 1947
WAYNOKA NE	WOODWARD	OK	153	753123	ON 1956	WITCHER EAST	OKLAHOMA	OK	109	775018	ON 1949
WAYNOKA SOUTH	WOODS	OK	151	753185	N 1962	WOFFORD	SEMINOLE	OK	133	775926	O 1935
WAYNOKA SW	WOODS	OK	151	010017	N 1994	WOFFORD EAST	SEMINOLE	OK	133	775957	N 1969
WEATHERFORD	CUSTER	OK	039	753767	N 1972	WOFFORD NW	SEMINOLE	OK	133	775988	O 1950
WEATHERFORD NE	CUSTER	OK	039	753778	N 1977	WOFFORD SOUTH	SEMINOLE	OK	133	776019	O 1945
WEATHERFORD WEST	CUSTER	OK	039	753837	N 1997	WOFFORD SW	SEMINOLE	OK	133	776050	ON 1963
WEBB	GRANT	OK	053	753953	O 1921	WOLF CREEK	GARVIN	OK	049	776236	O 1964
WEBB NE	KAY	OK	071	754015	O 1952	WOLGAMOTT	WOODS	OK	151	776608	N 1968
WEBB NORTH	GRANT	OK	053	754046	O 1948	WOODFORD SOUTH	CARTER	OK	019	008386	ON 1984
WEBB WEST	GRANT	OK	053	754232	O 1964	WOODWARD	WOODWARD	OK	153	778437	N 1957
WEBSTER (NEW)	WAGONER	OK	145	002527	O 1941	WOODWARD NE	WOODWARD	OK	153	778468	N 1957
WELCH NW	CRAIG	OK	035	756356	N 1977	WOODWARD NORTH	WOODWARD	OK	153	778499	ON 1966
WELCH WEST	CRAIG	OK	035	756433	N 1973	WOODWARD NW	WOODWARD	OK	153	778530	N 1964
WEELETKA DISTRICT	OKFUSKEE	OK	107	756805	O 1937	WOODWARD SE	WOODWARD	OK	153	778561	ON 1956
WEELETKA DISTRICT EAST	OKFUSKEE	OK	107	756836	O 1947	WOODWARD SOUTH	WOODWARD	OK	153	778592	ON 1966
WEELETKA SE	OKFUSKEE	OK	107	756954	N 1973	WOODY	NOWATA	OK	105	778654	N 1972
WEELETKA WEST	OKFUSKEE	OK	107	756991	O 1926	WOODY	WASHINGTON	OK	147	778654	N 1972
WELLSTON	LINCOLN	OK	081	757673	ON 1953	WOODY CHAPEL	MCCLAIN	OK	087	778685	O 1959
WELLSTON NORTH	LINCOLN	OK	081	757735	ON 1936	WOODY CHAPEL EAST	MCCLAIN	OK	087	778716	O 1972
WELLSTON WEST	LINCOLN	OK	081	757828	ON 1950	WOODY CHAPEL NW	MCCLAIN	OK	087	778747	ON 1969
WELLSTON WEST	LOGAN	OK	083	757828	ON 1950	WOODY CHAPEL SE	MCCLAIN	OK	087	778778	O 1959
WELLSTON WEST	OKLAHOMA	OK	109	757828	ON 1950	WOOLAROC	OSAGE	OK	113	778871	ON 1917
WELTY NE	OKFUSKEE	OK	107	758014	O 1950	WOYD	PONTOTOC	OK	123	779894	O 1926
WELTY NORTH	CREEK	OK	037	758045	ON 1953	WRIGHT	WAGONER	OK	145	780189	O 1947
WELTY WEST	OKFUSKEE	OK	107	758107	O 1966	WYNNWOOD	GARVIN	OK	049	781314	ON 1966
WENTZ	NOBLE	OK	103	758727	ON 1933	WYNNWOOD NE	MURRAY	OK	099	781314	ON 1966
WESLEY	ATOKA	OK	005	759285	N 1982	WYNNWOOD NE	GARVIN	OK	049	781339	O 1984
WESLEY EAST	ATOKA	OK	005	007516	O 1983	WYNNWOOD NORTH	GARVIN	OK	049	781345	ON 1962
WESLEY NE	PITTSBURG	OK	121	013757	N 1990	WYNNWOOD NW	GARVIN	OK	049	781357	O 1976
WESLEY WEST	ATOKA	OK	005	011886	N 1987	WYNNWOOD SE	MURRAY	OK	099	781376	O 1972
WESTPOINT	PAYNE	OK	119	761207	O 1951	WYNNWOOD SOUTH	MURRAY	OK	099	781407	ON 1969
WESTPOINT EAST	PAWNEE	OK	117	759967	O 1970	WYNONA	OSAGE	OK	113	781438	ON 1905
WESTPOINT NE	PAWNEE	OK	117	759998	O 1957	WYNONA SOUTH	OSAGE	OK	113	781469	ONA 1951
WESTPOINT NE	PAYNE	OK	119	759998	O 1957	YAHOLA DISTRICT	MUSKOGEE	OK	101	784891	O 1914
WESTPOINT NORTH	PAYNE	OK	119	760029	O 1951	YAHOLA DISTRICT	WAGONER	OK	145	784891	O 1914
WESTPOINT NW	PAYNE	OK	119	761214	O 1973	YALE EAST	PAYNE	OK	119	784953	O 1951
WESTPOINT SE	PAYNE	OK	119	761241	O 1978	YALE SE	PAYNE	OK	119	785015	O 1951
WESTPOINT SOUTH	PAYNE	OK	119	760060	O 1943	YALE WEST	PAYNE	OK	119	785077	ON 1944
WETUMKA	HUGHES	OK	063	761548	ON 1919	YALE-QUAY	PAWNEE	OK	117	784984	ON 1914
WETUMKA	OKFUSKEE	OK	107	761548	ON 1919	YALE-QUAY	PAYNE	OK	119	784984	ON 1914
WETUMKA DISTRICT EAST	HUGHES	OK	063	761579	ON 1938	YANUSH	LATIMER	OK	077	010246	N 1994
WEWOKA DISTRICT	HUGHES	OK	063	761765	O 1912	YEAGER	HUGHES	OK	063	785744	ON 1925
WEWOKA DISTRICT	SEMINOLE	OK	133	761765	O 1912	YEAGER SOUTH	HUGHES	OK	063	785837	ON 1964
WEWOKA DISTRICT NORTH	HUGHES	OK	063	761796	O 1940	YELLOWSTONE	WOODS	OK	151	786302	ON 1953
WEWOKA DISTRICT NORTH	SEMINOLE	OK	133	761796	O 1940	YELLOWSTONE SE	WOODS	OK	151	786380	O 1974
WEWOKA EAST	HUGHES	OK	063	761827	ON 1925	YELLOWSTONE SOUTH	WOODS	OK	151	786395	O 1967
WEWOKA EAST	SEMINOLE	OK	133	761827	ON 1934	YOUNG	WAGONER	OK	145	787893	O 1967
WEWOKA NE	SEMINOLE	OK	133	761920	O 1926	YOUNGSTOWN	OKMULGEE	OK	111	788327	ONA 1915
WEWOKA SOUTH	SEMINOLE	OK	133	761982	O 1967	YOUNGSTOWN WEST	OKMULGEE	OK	111	788358	O 1956
WHEATLAND	OKLAHOMA	OK	109	762432	ON 1981	YUKON	CANADIAN	OK	017	789041	ONA 1973
WHEATLAND NE	OKLAHOMA	OK	109	005760	N 1984	YUKON NE	CANADIAN	OK	017	789056	ONA 1973
WHISKEY CREEK	CARTER	OK	019	763300	ON 1949	YUKON NW	CANADIAN	OK	017	789064	ONA 1974
WHITE EAGLE	KAY	OK	071	764001	O 1990	YUKON SW	CANADIAN	OK	017	789075	ONA 1972
WHITE EAGLE NORTH	KAY	OK	071	764013	O 1959	ZION EAST	GRANT	OK	053	792106	O 1974
WHITE EAGLE NW	KAY	OK	071	000288	N 1979						

# OREGON

Field Name	County Name	State Sub	Co Code	Field Code	Field Type	Field Disc Year	Field Name	County Name	State Sub	Co Code	Field Code	Field Type	Field Disc Year
<b>OREGON</b>													
CALVIN CREEK MIST	COLUMBIA	OR	009	004144	N	1998	CANOE RUN	CAMERON	PA	023	117724	N	1973
	COLUMBIA	OR	009	478835	N	1979	CANONSBURG	WASHINGTON	PA	125	117745	O	1888
<b>PENNSYLVANIA</b>													
AKELEY	WARREN	PA	123	006009	N	1923	CARBON	LAWRENCE	PA	073	119413	N	1997
ALAMEDA PARK-CROOKED RUN	BUTLER	PA	019	006713	ON	1860	CARBON	MERCER	PA	085	119413	N	1997
ALDER RUN	ERIE	PA	049	008675	N	1975	CARMICHAELS	FAYETTE	PA	051	007301	ON	1861
AMITY	GREENE	PA	059	016129	ON	1887	CARMICHAELS	GREENE	PA	059	007301	ON	1861
AMITY	WASHINGTON	PA	125	016129	ON	1887	CARNOT	ALLEGHENY	PA	003	007302	N	1890
ANNIN	MCKEAN	PA	083	019557	N	1907	CARROLLTOWN	CAMBRIA	PA	021	121826	N	1869
ANNIN	POTTER	PA	105	019557	N	1907	CARSON	BEAVER	PA	007	121862	O	1901
ANNISVILLE-FERRIS	BUTLER	PA	019	019562	ON	1916	CARTER HILL	ERIE	PA	049	008074	N	1979
ANTRAM RUN	FAYETTE	PA	051	007279	N	1907	CASTLE SHANNON	ALLEGHENY	PA	003	007303	N	1892
APOLLO	ARMSTRONG	PA	005	022244	N	1901	CATFISH RUN	CLARION	PA	031	125960	N	1865
APOLLO	WESTMORELAND	PA	129	022244	N	1901	CECIL-MAWHINNEY	ALLEGHENY	PA	003	127491	O	1895
ARMBRUST	WESTMORELAND	PA	129	024856	N	1915	CECIL-MAWHINNEY	WASHINGTON	PA	125	127491	ON	1895
ARTEMAS	BEDFORD	PA	009	026747	N	1962	CHAMBERS	WASHINGTON	PA	125	131481	ON	1899
ASHTREE	GREENE	PA	059	007281	N	1904	CHARTIERS	ALLEGHENY	PA	003	134292	O	1890
ATEN	ALLEGHENY	PA	003	029149	O	1896	CHERRY GROVE	WARREN	PA	123	136100	O	1882
ATHENS	CRAWFORD	PA	039	029165	ON	1861	CHERRY HILL	INDIANA	PA	063	136162	N	1927
ATLANTIC	CRAWFORD	PA	039	029599	O	1930	CHERRY RUN	CLARION	PA	031	008082	N	1865
BAGDAD	ARMSTRONG	PA	005	007282	N	1897	CHERRY TREE	CAMBRIA	PA	021	013121	N	1865
BAGDAD	WESTMORELAND	PA	129	007282	N	1897	CHERRY TREE	INDIANA	PA	063	013121	N	1865
BAKERSTOWN	ALLEGHENY	PA	003	035867	ON	1888	CHERRY VALLEY	BUTLER	PA	019	136209	O	1900
BAKERSTOWN	BUTLER	PA	019	035867	ON	1888	CHICORA	ARMSTRONG	PA	005	138433	ON	1874
BAKERVILLE	SOMERSET	PA	111	035869	N	1979	CHICORA	BUTLER	PA	019	138433	ON	1874
BALLTOWN-TRUEMANS	FOREST	PA	053	037017	OA	1877	CHURCH RUN	CRAWFORD	PA	039	142463	ON	1859
BALLTOWN-TRUEMANS	WARREN	PA	123	037017	OA	1877	CHURCH RUN	WARREN	PA	123	142463	ON	1859
BARKEYVILLE	BUTLER	PA	019	039362	N	1905	CLARA HILL	MCKEAN	PA	083	144839	N	1901
BARKEYVILLE	MERCER	PA	085	039362	N	1905	CLARA HILL	POTTER	PA	105	144839	N	1901
BARKEYVILLE	VENANGO	PA	121	039362	N	1905	CLARENDON	WARREN	PA	123	145145	ON	1878
BEAR CREEK	ELK	PA	047	048643	ON	1886	CLARINGTON	CLARION	PA	031	007304	N	1870
BEAR CREEK	FOREST	PA	053	048643	ON	1886	CLARINGTON	FOREST	PA	053	007304	N	1870
BEHAM	WASHINGTON	PA	125	017995	N	2004	CLARINGTON	JEFFERSON	PA	065	007304	N	1870
BELL TOWNSHIP	WESTMORELAND	PA	129	053390	N	1908	CLARINGTON	CLARION	PA	031	145300	ON	1888
BELLEVERNON	FAYETTE	PA	051	053882	N	1887	CLARION-MIOLA	ALLEGHENY	PA	003	007306	N	1887
BELLEVERNON	WASHINGTON	PA	125	053882	N	1887	CLIFTON	ARMSTRONG	PA	005	148578	N	1917
BELLEVERNON	WESTMORELAND	PA	129	053882	N	1887	CLIMAX	ALLEGHENY	PA	003	148733	N	1874
BELLEVEU-AVALON	ALLEGHENY	PA	003	053983	ON	1888	CLINTON	BUTLER	PA	019	148733	N	1874
BELLS LANDING	CLEARFIELD	PA	033	007284	N	1966	CLOUGH	FOREST	PA	053	007462	O	1949
BELSANO	CAMBRIA	PA	021	007285	N	1919	CLUGSTON	ALLEGHENY	PA	003	007463	N	1916
BEND NORTH	CLINTON	PA	035	055612	N	1951	CLUGSTON	WESTMORELAND	PA	129	007463	N	1916
BENZINGER	ELK	PA	047	056862	N	1972	COCHRAN MILLS	ARMSTRONG	PA	005	007464	N	1910
BESSEMER	LAWRENCE	PA	073	058548	O	1906	COCHRANTON	CRAWFORD	PA	039	008089	N	1980
BETULA	ELK	PA	047	059595	ON	1864	COCHRANTON	MERCER	PA	085	008089	N	1980
BETULA	MCKEAN	PA	083	059595	ON	1864	COCHRANTON	VENANGO	PA	121	008089	N	1980
BIG BEND	LAWRENCE	PA	073	060943	N	1873	COFFEY RUN	MCKEAN	PA	083	151338	N	1966
BIG BEND	MERCER	PA	085	060943	N	1873	COGLEY	CLARION	PA	031	151673	ON	1885
BIG MEADOWS	LAWRENCE	PA	073	062532	N	1890	COGLEY	VENANGO	PA	121	151673	ON	1885
BIG RUN	CLEARFIELD	PA	033	063330	N	1937	COLEGROVE	MCKEAN	PA	083	152643	N	1864
BIG RUN	INDIANA	PA	063	063330	N	1937	COLLEGE HILL-BEAVER FALLS	BEAVER	PA	007	153601	ON	1859
BIG RUN	JEFFERSON	PA	065	063330	N	1937	COLORADO	WARREN	PA	123	154732	ON	1870
BITTENBENDER	CLARION	PA	031	067000	N	1865	COLUMBUS	ERIE	PA	049	155290	N	1921
BLACK ASH	CRAWFORD	PA	039	007289	O	1964	COLUMBUS	WARREN	PA	123	155290	N	1921
BLACK HILL	CLARION	PA	031	068337	ON	1872	COMMODORE	INDIANA	PA	063	008091	N	1979
BLACK HILL	VENANGO	PA	121	068337	ON	1872	CONCORD	ERIE	PA	049	156902	N	1921
BLACK MOSHANNON	CENTRE	PA	027	009522	N	1982	CONNEAUT	CRAWFORD	PA	039	157832	ON	1861
BLAIR	ARMSTRONG	PA	005	070042	N	1865	CONNEAUT	ERIE	PA	049	157832	ON	1861
BLAIR	CLARION	PA	031	070042	N	1865	CONNEAUT LAKE	CRAWFORD	PA	039	010904	N	1982
BLAIRSVILLE	INDIANA	PA	063	070166	N	1890	CONNELLSVILLE	FAYETTE	PA	051	017422	N	1998
BLOOMING VALLEY	CRAWFORD	PA	039	008852	N	1982	COOKPORT	INDIANA	PA	063	007465	N	1978
BLUE HOLE	SOMERSET	PA	111	003012	N	1989	COOKSON	BEAVER	PA	007	159390	ON	1877
BOLIVAR WEST	WESTMORELAND	PA	129	008058	N	1981	COOL SPRING	MERCER	PA	085	159403	ON	1912
BOONE MOUNTAIN	CLEARFIELD	PA	033	081063	N	1901	COOPER	FOREST	PA	053	159723	O	1882
BOONE MOUNTAIN	ELK	PA	047	081063	N	1901	COOPER	MCKEAN	PA	083	159723	ON	1882
BOONE MOUNTAIN	JEFFERSON	PA	065	081063	N	1901	COOPER	WARREN	PA	123	159723	ON	1882
BOSWELL	SOMERSET	PA	111	082799	N	1904	COOPERSTOWN	VENANGO	PA	121	160142	ON	1871
BRACE CREEK	BRADFORD	PA	015	011919	O	1987	CORAOPOLIS-MOON	ALLEGHENY	PA	003	160823	ON	1890
BRADFORD	MCKEAN	PA	083	086938	ON	1864	CORK	ALLEGHENY	PA	003	007466	N	1899
BRADBURN	ALLEGHENY	PA	003	010047	N	1886	CORRY	ERIE	PA	049	162823	N	1947
BRADBURN	WESTMORELAND	PA	129	010047	N	1886	CORSICA	CLARION	PA	031	162854	N	1909
BRANCH NORTH	WARREN	PA	123	088426	ON	1900	CORSICA	JEFFERSON	PA	065	162854	N	1909
BRANCHTON	BUTLER	PA	019	007291	N	1919	CORYDON	MCKEAN	PA	083	163195	N	1972
BREEDTOWN	CRAWFORD	PA	039	090632	ON	1908	CORYVILLE	MCKEAN	PA	083	163308	O	1945
BREEDTOWN	VENANGO	PA	121	090632	ON	1908	COSTELLO	POTTER	PA	105	163474	N	1930
BRENNER	BEAVER	PA	007	091030	ON	1895	COUNCIL RUN	CENTRE	PA	027	003544	N	1982
BRENNER	BUTLER	PA	019	091030	ON	1895	COUNCIL RUN	CLINTON	PA	035	003544	N	1982
BRIDGEVILLE	ALLEGHENY	PA	003	050555	N	1900	COUNTY LINE	CRAWFORD	PA	039	165272	N	1981
BRIER HILL	FAYETTE	PA	051	007292	O	1900	COUNTY LINE	WARREN	PA	123	165272	N	1981
BRIER KNOB	SOMERSET	PA	111	009537	N	1980	COWANSHANNOCK	ARMSTRONG	PA	005	007467	N	1899
BRISTORIA	GREENE	PA	059	092564	ON	1896	CRABTREE	WESTMORELAND	PA	129	167923	N	1900
BROKENSTRAW	ERIE	PA	049	007293	N	1978	CRANBERRY-ROCKLAND	CLARION	PA	031	168274	ON	1872
BROKENSTRAW	WARREN	PA	123	007293	N	1978	CRANBERRY-ROCKLAND	VENANGO	PA	121	168274	ON	1872
BROOKFIELD	TIOGA	PA	117	094130	N	1938	CREEKSIDE	INDIANA	PA	063	007468	N	1900
BROOKVILLE	JEFFERSON	PA	065	007460	N	1884	CRIDER-DUNCAN	ALLEGHENY	PA	003	170502	O	1893
BROWNSDALE-MEHARG	BUTLER	PA	019	096153	ON	1892	CRIDER-DUNCAN	BUTLER	PA	019	170502	O	1893
BROWNSVILLE	FAYETTE	PA	051	096238	N	1887	CROWS RUN	ALLEGHENY	PA	003	172968	ON	1897
BRUSH CREEK	ALLEGHENY	PA	003	097602	O	1888	CROWS RUN	BEAVER	PA	007	172968	ON	1897
BRUSH CREEK	BUTLER	PA	019	097602	O	1888	CROWS RUN	BUTLER	PA	019	172968	ON	1897
BRUSH RUN	BEAVER	PA	007	097742	ON	1886	CRYSTAL	POTTER	PA	105	173441	OA	1914
BUCKLEY CORNERS	CRAWFORD	PA	039	013665	N	1991	CUSH CUSHION	CLEARFIELD	PA	033	007470	N	1978
BUFFALO	WASHINGTON	PA	125	101276	N	1887	CUSH CUSHION	INDIANA	PA	063	007470	N	1978
BUFFALO NORTH	ARMSTRONG	PA	005	101524	N	1906	CUSSEWAGO	CRAWFORD	PA	039	009580	N	1981
BULL CREEK	ALLEGHENY	PA	003	102516	N	1878	CUSSEWAGO	ERIE	PA	049	009580	N	1981

Field Name	County Name	State Sub	Co Code	Field Code	Field Disc Type	Year	Field Name	County Name	State Sub	Co Code	Field Code	Field Disc Type	Year
DRUMLIN	ERIE	PA	049	007475	N	1978	HAMPTON-STRONG	VENANGO	PA	121	302429	ON	1885
DUFF CITY	ALLEGHENY	PA	003	204749	O	1890	HARBISON HOLLOW	BEAVER	PA	007	304871	ON	1904
DUFF CITY	BEAVER	PA	007	204749	O	1890	HARMONY-ZELIENOPLE	BEAVER	PA	007	306678	ON	1889
DUNKARD CREEK	GREENE	PA	059	206609	O	1864	HARMONY-ZELIENOPLE	BUTLER	PA	019	306678	ON	1889
DUTCHTOWN	CAMBRIA	PA	021	013362	N	1987	HARRISON	POTTER	PA	105	307691	N	1934
EAST FORK-WHARTON	CAMERON	PA	023	008117	N	1933	HARVEYS LAKE	LACKAWANNA	PA	069	309112	N	1956
EAST FORK-WHARTON	CLINTON	PA	035	008117	N	1933	HARVEYS LAKE	LUZERNE	PA	079	309112	N	1956
EAST FORK-WHARTON	POTTER	PA	105	008117	N	1933	HARVEYS LAKE	WYOMING	PA	131	309112	N	1956
EAST RUN	INDIANA	PA	063	211874	N	1937	HAZELHURST	MCKEAN	PA	083	312231	N	1878
EATON CORNERS	CRAWFORD	PA	039	007476	N	1921	HEARTS CONTENT	WARREN	PA	123	313126	O	1934
ECONOMY-LEGIONVILLE	BEAVER	PA	007	213051	ON	1885	HEATHVILLE	ARMSTRONG	PA	005	000263	N	1899
EDINBORO	ERIE	PA	049	008119	N	1980	HEATHVILLE	JEFFERSON	PA	065	000263	N	1899
EDINBORO NORTH	ERIE	PA	049	008120	N	1980	HEBRON	POTTER	PA	105	313512	ON	1908
ELDERS RIDGE	ARMSTRONG	PA	005	007485	N	1899	HECKMAN HOLLOW	SOMERSET	PA	111	313621	N	1977
ELDERS RIDGE	INDIANA	PA	063	007485	N	1899	HICKORY	WASHINGTON	PA	125	320505	N	1882
ELDERSVILLE	WASHINGTON	PA	125	218322	N	1890	HICKORY EAST	FOREST	PA	053	006216	ON	1966
ELIZABETH	ALLEGHENY	PA	003	218915	N	1890	HICKORY WEST	FOREST	PA	053	320914	O	1870
ELK CITY-KNOX	CLARION	PA	031	219110	ON	1869	HICKORY WEST	VENANGO	PA	121	320914	O	1870
ELKLAND	TIOGA	PA	117	219942	N	1900	HICKS RUN	CAMERON	PA	023	006217	N	1956
ELLISBURG	POTTER	PA	105	220996	N	1933	HICKS RUN	ELK	PA	047	006217	N	1956
ELLWOOD CITY	BEAVER	PA	007	221186	N	1902	HIGHHOUSE	FAYETTE	PA	051	321986	N	1921
ELLWOOD CITY	LAWRENCE	PA	073	221186	N	1902	HIGHLAND	CLARION	PA	031	321999	N	1896
EMLENTON-RICHEY RUN	ARMSTRONG	PA	005	223806	ON	1870	HILLDALE	ALLEGHENY	PA	003	007380	N	1912
EMLENTON-RICHEY RUN	BUTLER	PA	019	223806	ON	1870	HODGE RUN	WARREN	PA	123	326053	N	1917
EMLENTON-RICHEY RUN	CLARION	PA	031	223806	ON	1870	HOGGS	FAYETTE	PA	051	326780	N	1975
EMLENTON-RICHEY RUN	VENANGO	PA	121	223806	ON	1870	HOGGS	WESTMORELAND	PA	129	326780	N	1975
EMPORIUM EAST	CAMERON	PA	023	224390	N	1971	HOMESTEAD	ALLEGHENY	PA	003	330060	N	1894
ENON VALLEY	BEAVER	PA	007	225848	O	1895	HONEY CREEK	LAWRENCE	PA	073	330711	N	1890
ENON VALLEY	LAWRENCE	PA	073	225848	O	1895	HOOKER	BUTLER	PA	019	331083	ON	1901
ENTERPRISE	VENANGO	PA	121	226049	O	1865	HOOKSTOWN	BEAVER	PA	007	331280	ON	1889
ENTERPRISE	WARREN	PA	123	226049	O	1865	HOOVER	BUTLER	PA	019	331362	ON	1892
ERIE	ERIE	PA	049	227297	N	1860	HOOVERS RUN	GREENE	PA	059	007381	ON	1899
EVANS CITY	BUTLER	PA	019	006185	O	1915	HORSE CREEK	VENANGO	PA	121	333067	ON	1964
EVERGREEN	ALLEGHENY	PA	003	231265	O	1899	HORTON	ELK	PA	047	333563	N	1915
EWINGS MILL	ALLEGHENY	PA	003	231745	ON	1892	HORTON	JEFFERSON	PA	065	333563	N	1915
FAGUNDUS	FOREST	PA	053	006187	ON	1870	HOWE	JEFFERSON	PA	065	335350	N	1895
FAGUNDUS	WARREN	PA	123	006187	ON	1870	HUSTON	ALLEGHENY	PA	003	340756	N	1915
FALLS CREEK	JEFFERSON	PA	065	234901	N	1978	HUSTON	WASHINGTON	PA	125	340756	N	1915
FAUNCETOWN	CRAWFORD	PA	039	006189	ON	1905	HYNER	CLINTON	PA	035	008167	N	1903
FAYETTE	FAYETTE	PA	051	237474	ON	1887	IMPERIAL	ALLEGHENY	PA	003	344642	ON	1893
FAYETTE CITY	FAYETTE	PA	051	006190	N	1923	INDIAN CAMP	FOREST	PA	053	345138	O	1968
FAYETTE CITY	WASHINGTON	PA	125	006190	N	1923	INDIAN CAMP	VENANGO	PA	121	345138	O	1968
FAYETTE CITY	WESTMORELAND	PA	129	006190	N	1923	INDIANA	INDIANA	PA	063	345649	N	1885
FERGUSON	CLEARFIELD	PA	033	239327	N	1982	INEZ	POTTER	PA	105	345851	N	1940
FIDDLERS RUN	ARMSTRONG	PA	005	240316	N	1865	INGOMAR GRUBBS	ALLEGHENY	PA	003	346393	ON	1893
FIDDLERS RUN	CLARION	PA	031	240316	N	1865	IRISH RUN	CLEARFIELD	PA	033	348275	N	1962
FIKE	FAYETTE	PA	051	240901	N	1963	IRISH SETTLEMENT	POTTER	PA	105	008168	OA	1940
FINDLEY	ALLEGHENY	PA	003	006193	N	1899	JACKSONVILLE	INDIANA	PA	063	353316	N	1956
FINLEY WEST	GREENE	PA	059	241424	N	1905	JACOBS CREEK	FAYETTE	PA	051	353564	N	1900
FINLEY WEST	WASHINGTON	PA	125	241424	N	1905	JACOBS CREEK	WESTMORELAND	PA	129	353564	N	1900
FIVE FORKS	BEDFORD	PA	009	243009	N	1962	JAMESTOWN	CRAWFORD	PA	039	354432	ON	1979
FLATWOODS	FAYETTE	PA	051	244544	N	1915	JAMESTOWN	MERCER	PA	085	354432	ON	1979
FLORENCE-FIVE POINTS	BEAVER	PA	007	245892	ON	1889	JEFFERSON	GREENE	PA	059	356812	N	1889
FLORENCE-FIVE POINTS	WASHINGTON	PA	125	245892	ON	1889	JEFFERSON CENTER-HERMAN	BUTLER	PA	019	356822	ON	1887
FORD CITY	ARMSTRONG	PA	005	006194	N	1902	JOHNETTA	ARMSTRONG	PA	005	007384	N	1928
FORDCYCE	GREENE	PA	059	006195	N	1895	JOHNSTOWN	CAMBRIA	PA	021	362634	N	1957
FORWARD	ALLEGHENY	PA	003	251938	N	1893	JOHNSTOWN	SOMERSET	PA	111	362634	N	1957
FORWARD	WASHINGTON	PA	125	251938	N	1893	JOHNSTOWN	WESTMORELAND	PA	129	362634	N	1957
FORWARD	WESTMORELAND	PA	129	251938	N	1893	JUNEAU	INDIANA	PA	063	366440	N	1883
FOSTER-RENO	VENANGO	PA	121	252124	ON	1859	JUNEAU	JEFFERSON	PA	065	366440	N	1883
FOSTERS MILL	ARMSTRONG	PA	005	006196	N	1910	KANE	ELK	PA	047	368790	ON	1876
FOSTERS MILL	BUTLER	PA	019	006196	N	1910	KANE	FOREST	PA	053	368790	ON	1876
FRANKLIN CENTER	ERIE	PA	049	009601	N	1980	KANE	MCKEAN	PA	083	368790	ON	1876
FRANKLIN-OAK FOREST	VENANGO	PA	121	255271	ON	1859	KANTZ CORNERS	CRAWFORD	PA	039	007688	N	1977
FREEPORT	ALLEGHENY	PA	003	257162	N	1885	KANTZ CORNERS	MERCER	PA	085	007688	N	1977
FREEPORT	BUTLER	PA	019	257162	N	1885	KARTHAUS	CLEARFIELD	PA	033	369647	N	1976
FRENCH CORNER	ARMSTRONG	PA	005	006197	N	1876	KEATING	CLINTON	PA	035	370976	ON	1967
FRENCHTOWN	CRAWFORD	PA	039	009603	N	1980	KENDALL	BEAVER	PA	007	374107	O	1914
FROGTOWN	CLARION	PA	031	258836	N	1891	KENNETH	FAYETTE	PA	051	007385	N	1906
FROSTBURG	JEFFERSON	PA	065	259010	N	1914	KENWOOD	INDIANA	PA	063	375676	N	1978
FRYBURG	CLARION	PA	031	259239	ON	1870	KEOWN	ALLEGHENY	PA	003	007386	O	1894
FRYBURG	VENANGO	PA	121	259239	ON	1870	KIEFER	CLARION	PA	031	378285	OA	1891
GAINES	POTTER	PA	105	263139	ON	1897	KIMMEL	SOMERSET	PA	111	008184	N	1980
GAINES	TIOGA	PA	117	263139	ON	1897	KINGS BRIDGE	SOMERSET	PA	111	008186	N	1981
GALETON	POTTER	PA	105	009754	N	1958	KINGSTON	WESTMORELAND	PA	129	380238	N	1944
GARRISON	GREENE	PA	059	266518	O	1912	KINTERSBURG	INDIANA	PA	063	007388	N	1900
GARVIN	BUTLER	PA	019	266714	ON	1893	KINZUA	MCKEAN	PA	083	380837	O	1880
GENEVA	CRAWFORD	PA	039	269239	N	1900	KINZUA	WARREN	PA	123	380837	O	1885
GEORGE	CLARION	PA	031	269549	N	1883	KLONDIKE	MCKEAN	PA	083	382858	O	1896
GERMANIA	POTTER	PA	105	270417	N	1930	KNOXVILLE	TIOGA	PA	117	384509	N	1917
GERMANY	INDIANA	PA	063	010929	N	1981	KRAYN	CAMBRIA	PA	021	008191	N	1981
GIFFORD RUN	CLEARFIELD	PA	033	009604	N	1982	KYLERTOWN	CLEARFIELD	PA	033	010956	N	1984
GIRARD	ERIE	PA	049	273998	N	1878	LACY	FOREST	PA	053	393657	O	1908
GIRTY	ARMSTRONG	PA	005	006199	N	1895	LAGONDA	WASHINGTON	PA	125	394515	ON	1899
GLADE	WARREN	PA	123	274479	O	1875	LAKE CREEK	CRAWFORD	PA	039	395858	O	1877
GLADE MILLS	BUTLER	PA	019	006200	O	1876	LAKE CREEK	VENANGO	PA	121	395858	O	1877
GLADE RUN	BUTLER	PA	019	274541	O	1886	LATROBE	WESTMORELAND	PA	129	403608	ON	1927
GLEN HAZEL	ELK	PA	047	275897	ON	1894	LAVANSVILLE	SOMERSET	PA	111	001966	N	1981
GLEN HOPE	CLEARFIELD	PA	033	008141	N	1981	LEATHERWOOD	CLARION	PA	031	407011	N	1886
GLENFIELD-MT NEBO	ALLEGHENY	PA	003	276571	ON	1886	LEBOEUF	ERIE	PA	049	007396	N	1875
GLENSHAW	ALLEGHENY	PA	003	276843	ON	1888	LEECHBURG	ARMSTRONG	PA	005	007397	N	1885
GLESSNER	SOMERSET	PA	111	012538	N	1988	LEECHBURG	WESTMORELAND	PA	129	007397	N	1885
GOHEENVILLE	ARMSTRONG	PA	005	278129	N	1874	LEEPSBURG	CLARION	PA	031	407972	ON	1870
GOODWILL HILL-GRAND VALLEY	WARREN	PA	123	280478	O	1867	LEETSDALE	ALLEGHENY	PA	003	408297	ON	1895
GRAMPIAN	CLEARFIELD	PA	033	284115	N	1972	LEIDY	CLINTON	PA	035	408747	N	1864
GRAYS FORK	GREENE	PA	059	286864	O	1897	LEIDY	POTTER	PA	105	408747	N	1864
GREENFIELD	MERCER	PA	085	008388	N	1984	LEIDY	TIOGA	PA	117	408747	N	1864
GREENSBORO	FAYETTE	PA	051	006203	ON	1865	LEWIS RUN	MCKEAN	PA	083	412084	O	1909
GREENSBORO	GREENE	PA	059	006203	ON	1865	LEWISVILLE	INDIANA	PA	063	412405	N	1900
GREENSBURG	WESTMORELAND	PA	129	289360	N	1957	LEWISVILLE	WESTMORELAND	PA	129	412405	N	1900
GREENVILLE	MERCER	PA	085	289577	ON	1880	LIBBY RUN	MCKEAN	PA	083	007399	N	1895
GRUGAN	CLINTON	PA	035	008150	N	1982	LIBERTY	MCKEAN	PA	083	413142	N	1952
GRUGAN	LYCOMING	PA	081	008150	N	1982	LIBERTY WEST	BUTLER	PA	019	413483	N	1897
GUFFEY	MCKEAN	PA	083	294067	ON	1878	LICKSKILLET-HOPPER	ALLEGHENY	PA	003	413555	O	1886
GUIFONVILLE	FOREST	PA	053	006204	N	1888	LILLVILLE	BEAVER	PA	007	414103	N	1910
GUMP	GREENE	PA	059	006205									



# PENNSYLVANIA

Field Name	County Name	State Sub	Co Code	Field Code	Field Disc Type Year	Field Name	County Name	State Sub	Co Code	Field Code	Field Disc Type Year
LOLETA	ELK	PA	047	007403	N 1960	PANIC	JEFFERSON	PA	065	007440	N 1910
LOLETA	FOREST	PA	053	007403	N 1960	PAPENFUSE	CRAWFORD	PA	039	008266	ON 1980
LONE PINE	WASHINGTON	PA	125	424675	N 1905	PARKER	ARMSTRONG	PA	005	539957	ON 1869
LORETTO	CAMBRIA	PA	021	427423		PARKER	BUTLER	PA	019	539957	ON 1869
LOVELTON	WYOMING	PA	131	430301	N 1960	PARKER	CLARION	PA	031	539957	ON 1869
LUCINDA	CLARION	PA	031	432475	N 1870	PARSONSVILLE	CLEARFIELD	PA	033	008267	N 1982
LUKINS SCHOOL	WARREN	PA	123	433656	O 1976	PAVIA	BEDFORD	PA	009	543956	N 1961
LUMBER CITY	CLEARFIELD	PA	033	433968	N 1976	PAVIA	BLAIR	PA	013	543956	N 1961
LUZERNE	FAYETTE	PA	051	435100	N 1907	PEAS HILL	BRADFORD	PA	015	015567	N 1996
LUZERNE	WESTMORELAND	PA	129	435100	N 1907	PENFIELD	CLEARFIELD	PA	033	005987	N 1957
LUZERNE WEST	FAYETTE	PA	051	008218	N 1917	PENFIELD	ELK	PA	047	005987	N 1957
LYCIPPUS	WESTMORELAND	PA	129	435403	N 1956	PENFIELD	JEFFERSON	PA	065	005987	N 1957
MADERA	CLEARFIELD	PA	033	003648	N 1981	PERRYOPOLIS	FAYETTE	PA	051	007443	N 1921
MADISON	ARMSTRONG	PA	005	439969	N 1899	PETROLEUM CENTER-PIONEER	VENANGO	PA	121	552551	O 1861
MAHONING FURNACE	ARMSTRONG	PA	005	007406	N 1941	PHILLIPSVILLE	ERIE	PA	049	554280	N 1956
MAINESBURG	TIOGA	PA	117	013707	N 1990	PICADILLI	WARREN	PA	123	554466	O 1968
MARCHAND	INDIANA	PA	063	446386	N 1939	PINE GROVE	CLARION	PA	031	556667	N 1870
MARCHAND	JEFFERSON	PA	065	446386	N 1939	PINE GROVE	FOREST	PA	053	556667	N 1870
MARIENVILLE	CLARION	PA	031	441300	N 1881	PINE RUN	ALLEGHENY	PA	003	008277	N 1908
MARIENVILLE	FOREST	PA	053	441300	N 1881	PINE RUN	WESTMORELAND	PA	129	008277	N 1908
MARION CENTER	INDIANA	PA	063	447810	N 1891	PINEY	CLARION	PA	031	557473	ON 1865
MARKTON	JEFFERSON	PA	065	007408	N 1907	PITHOLE-CASHUP	VENANGO	PA	121	558620	O 1865
MARS	BUTLER	PA	019	007409	ON 1890	PLATTSVILLE	CAMBRIA	PA	021	559768	N 1975
MARSHBURG	MCKEAN	PA	083	449648	O 1909	PLATTSVILLE	CLEARFIELD	PA	033	559768	N 1975
MARVIN CREEK	MCKEAN	PA	083	450395	ON 1877	PLEASANT GROVE	WASHINGTON	PA	125	560031	ON 1899
MARVINDALE	MCKEAN	PA	083	008228	OA 1878	PLEASANTVILLE	FOREST	PA	053	561092	O 1868
MASONTOWN	FAYETTE	PA	051	007410	ON 1889	PLEASANTVILLE	VENANGO	PA	121	561092	O 1868
MASONTOWN	GREENE	PA	059	007410	ON 1889	PLEASANTVILLE	WARREN	PA	123	561092	O 1868
MAYFIELD	FAYETTE	PA	051	455469	N 1977	PLUM CREEK	ARMSTRONG	PA	005	561364	N 1890
MAYFIELD	WESTMORELAND	PA	129	455469	N 1977	PLUM CREEK	INDIANA	PA	063	561364	N 1890
MAYSVILLE	MERCER	PA	085	455717	N 1977	PLUMVILLE	ARMSTRONG	PA	005	007446	N 1908
MCCORMICK	ALLEGHENY	PA	003	458368	ON 1895	PLUMVILLE	INDIANA	PA	063	007446	N 1908
MCCRACKEN	GREENE	PA	059	458484	N 1900	PODUNK	CENTRE	PA	027	011556	N 1986
MCCREA FURNACE	ARMSTRONG	PA	005	007412	N 1937	PODUNK	CLINTON	PA	035	011556	N 1986
MCCURE RUN	VENANGO	PA	121	458845	ON 1895	POILETT	CLARION	PA	031	562356	N 1895
MCDONALD-MCCURDY	ALLEGHENY	PA	003	459310	O 1890	POINT LOOKOUT	WASHINGTON	PA	125	562775	ON 1919
MCDONALD-MCCURDY	WASHINGTON	PA	125	459310	O 1890	POINT MARION	FAYETTE	PA	051	007450	N 1904
MCEWEN RUN	CLEARFIELD	PA	033	459780	N 1974	POINT MARION	GREENE	PA	059	007450	N 1904
MCEWEN RUN	JEFFERSON	PA	065	459780	N 1974	PORT ROYAL	WESTMORELAND	PA	129	017399	N 2003
MCKEESPORT	ALLEGHENY	PA	003	007413	N 1919	PORTMAN	BUTLER	PA	019	567146	
MCKEESPORT	WESTMORELAND	PA	129	007413	N 1919	POT RIDGE	CAMBRIA	PA	021	008285	N 1981
MC MURRAY	ALLEGHENY	PA	003	462452	O 1888	POTTER BROOK	TIOGA	PA	117	017173	N 1905
MC MURRAY	WASHINGTON	PA	125	462452	O 1888	PRATT	GREENE	PA	059	571347	N 1902
MCNEES	ARMSTRONG	PA	005	007414	N 1901	PRATT	WASHINGTON	PA	125	571347	N 1902
MCVILLE	ARMSTRONG	PA	005	007415	N 1895	PUNXSUTAWNEY-DRIFTWOOD	CAMERON	PA	023	575168	N 1951
MEADVILLE	CRAWFORD	PA	039	007417	O 1920	PUNXSUTAWNEY-DRIFTWOOD	CLEARFIELD	PA	033	575168	N 1951
MEHAFFY	WASHINGTON	PA	125	465885	N 1890	PUNXSUTAWNEY-DRIFTWOOD	ELK	PA	047	575168	N 1951
MERRILL	BEAVER	PA	007	468986	O 1900	PURCELL	BEDFORD	PA	009	575199	N 1957
MIDDLETOWN	BRADFORD	PA	015	017401	N 2002	PURCHASE LINE	INDIANA	PA	063	007454	N 1978
MIFFLIN	ALLEGHENY	PA	003	473396	N 1896	QUEEN	FOREST	PA	053	579391	ON 1888
MILL CREEK	CLARION	PA	031	474357	N 1865	QUEEN	WARREN	PA	123	579391	ON 1888
MILL RUN	FAYETTE	PA	051	007422	N 1978	QUEEN JUNCTION	BUTLER	PA	019	579499	O 1936
MILL VILLAGE	ERIE	PA	049	007423	N 1979	RAGER MOUNTAIN	CAMBRIA	PA	021	582872	N 1965
MILLERSTOWN	ALLEGHENY	PA	003	475049	O 1925	RAGER MOUNTAIN	INDIANA	PA	063	582872	N 1965
MILLSTONE	ELK	PA	047	004458	ON 1885	RAMERY	CLEARFIELD	PA	033	006049	N 1981
MILLSTONE	JEFFERSON	PA	065	004458	ON 1885	RANDOLPH	CRAWFORD	PA	039	586127	ON 1886
MILLTOWN	ALLEGHENY	PA	003	475953	O 1894	RASLER RUN	VENANGO	PA	121	013628	N 1988
MILLTOWN	WESTMORELAND	PA	129	475953	O 1894	RASSELAS	ELK	PA	047	007315	O 1965
MONACA	BEAVER	PA	007	481264	ON 1894	RATHMEL	CLEARFIELD	PA	033	587163	N 1925
MOODY HOLLOW	MCKEAN	PA	083	483238	O 1878	RATHMEL	JEFFERSON	PA	065	587163	N 1925
MOON RUN-CRAFTON	ALLEGHENY	PA	003	483433	O 1888	RATTIGAN	ARMSTRONG	PA	005	007316	ON 1885
MORAVIA	LAWRENCE	PA	073	484652	O 1900	RATTIGAN	BUTLER	PA	019	007316	ON 1885
MORRISON	MCKEAN	PA	083	485991	O 1904	RATTLESNAKE	VENANGO	PA	121	587274	ON 1870
MORRISON RUN	WARREN	PA	123	486177	O 1883	RAYMILTON	MERCER	PA	085	588312	O 1870
MOSIER HILL	WASHINGTON	PA	125	487215	ON 1915	RAYMILTON	VENANGO	PA	121	588312	O 1870
MOUNT MORRIS	GREENE	PA	059	489029	ON 1886	RED BRUSH	CLARION	PA	031	590196	O 1902
MT DAVIS	SOMERSET	PA	111	012585	N 1988	RED BRUSH	FOREST	PA	053	590196	O 1902
MT JACKSON	LAWRENCE	PA	073	490972	N 1904	RED BRUSH	VENANGO	PA	121	590196	O 1902
MT ZION	SOMERSET	PA	111	491665	N 1963	RED HILL	ELK	PA	047	590894	N 1945
MUDDY CREEK	BUTLER	PA	019	492223	ON 1889	RED RIDGE	POTTER	PA	105	008290	N 1972
MUNSTER	CAMBRIA	PA	021	017149	N 1991	REDCLYFFE	CLARION	PA	031	007317	N 1885
MURRYSVILLE	WESTMORELAND	PA	129	494982	ON 1878	REDCLYFFE	FOREST	PA	053	007317	N 1885
MUSIC MOUNTAIN	MCKEAN	PA	083	495245	ON 1937	REEDS CORNERS	ERIE	PA	049	008292	O 1980
MUSKRAT RUN	VENANGO	PA	121	495496	ON 1900	RENFREW-MCCALMONT	BUTLER	PA	019	595970	O 1882
NEBRASKA	FOREST	PA	053	007430	ON 1957	RENNERDALE	ALLEGHENY	PA	003	596195	ON 1885
NEGRO MOUNTAIN	SOMERSET	PA	111	501504	N 1956	RENTON	ALLEGHENY	PA	003	007319	N 1890
NESHANNOCK CREEK	LAWRENCE	PA	073	008250	N 1980	RENTON	WESTMORELAND	PA	129	007319	N 1890
NEVILLE ISLAND	ALLEGHENY	PA	003	502967	O 1900	RICH HILL	GREENE	PA	059	598846	N 1886
NEW ALEXANDRIA	WESTMORELAND	PA	129	005931	N 1930	RICHMOND	INDIANA	PA	063	600055	N 1975
NEW BETHLEHEM	ARMSTRONG	PA	005	503295	ON 1876	RICHMOND TOWNSHIP	CRAWFORD	PA	039	007322	N 1930
NEW BETHLEHEM	CLARION	PA	031	503295	ON 1876	RIDGWAY	ELK	PA	047	600861	ON 1877
NEW BETHLEHEM	JEFFERSON	PA	065	503295	ON 1876	RILLTON	WESTMORELAND	PA	129	008296	N 1903
NEW CASTLE	LAWRENCE	PA	073	503365	N 1900	RIMERSBURG	CLARION	PA	031	601560	N 1896
NEW FREEPORT	GREENE	PA	059	503770	ON 1896	ROARING RUN	ARMSTRONG	PA	005	605055	N 1894
NEW GALILEE	BEAVER	PA	007	503796	ON 1885	ROARING RUN	INDIANA	PA	063	605055	N 1894
NEW GALILEE	LAWRENCE	PA	073	503796	ON 1885	ROCKDALE	CRAWFORD	PA	039	608434	N 1979
NEW HAMBURG	MERCER	PA	085	008252	ONA 1954	ROCKVILLE	ARMSTRONG	PA	005	609147	N 1893
NEW IRELAND	ERIE	PA	049	008253	ON 1978	ROCKWOOD	SOMERSET	PA	111	609193	N 1979
NEW SALEM	ARMSTRONG	PA	005	504742	N 1894	ROCKY RUN	ELK	PA	047	008300	N 1944
NEW SALEM	JEFFERSON	PA	065	504742	N 1894	RODFIELD	ALLEGHENY	PA	003	610085	N 1891
NEW SHEFFIELD	BEAVER	PA	007	008256	OA 1881	RODFIELD	WASHINGTON	PA	125	610085	N 1891
NEWTON WEST	WESTMORELAND	PA	129	507005	N 1891	ROSENBERY	BUTLER	PA	019	613835	O 1896
NINE MILE RUN	ALLEGHENY	PA	003	007434	N 1894	ROUGH RUN	BUTLER	PA	019	007326	O 1900
NINEVEH	GREENE	PA	059	508655	ON 1888	ROULETTE	MCKEAN	PA	083	615372	N 1886
NOLO	INDIANA	PA	063	510572	N 1956	ROULETTE	POTTER	PA	105	615372	N 1886
NORTH EAST	ERIE	PA	049	512542	N 1960	RUNVILLE	CENTRE	PA	027	008305	ON 1980
NORTH POINT	INDIANA	PA	063	007436	N 1924	RURAL RIDGE	ALLEGHENY	PA	003	619153	ON 1899
NORTH POINT	JEFFERSON	PA	065	007436	N 1924	RUSSELL	WARREN	PA	123	619882	N 1920
NOTCH	POTTER	PA	105	010990	N 1948	SABINSVILLE	POTTER	PA	105	623108	N 1935
OAKFORD	WESTMORELAND	PA	129	517434	N 1885	SABINSVILLE	TIOGA	PA	117	623108	N 1935
OAKLAND	VENANGO	PA	121	517496	O 1900	SALLADASBURG	LYCOMING	PA	081	625700	N 1976
OCTAVE	CRAWFORD	PA	039	519480	O 1859	SALMON CREEK	FOREST	PA	053	625936	ON 1906
OCTAVE	VENANGO	PA	121	519480	O 1859	SALTSBURG	ARMSTRONG	PA	005	627155	N 1900
ODONNELL	JEFFERSON	PA	065	519945	N 1905	SALTSBURG	INDIANA	PA	063	627155	N 1900
OHIOPILE	FAYETTE	PA	051	520751	N 1959	SALTSBURG	WESTMORELAND	PA	129	627155	N 1900
OHIOPILE	SOMERSET	PA	111	520751	N 1959	SANDLE-WILDWOOD	ALLEGHENY	PA	003	630878	O 1889
OIL CITY-ROUSEVILLE	VENANGO	PA	121	520851	O 1861	SANDY CREEK	FAYETTE	PA	051	631385	N 1963
OLD FRAME	FAYETTE	PA	051	522673	N 1899	SANDY LAKE	MERCER	PA	085	631602	N 1920
OLMSTEAD	POTTER	PA	105	524564	N 1902	SANDY RIDGE	CENTRE	PA	027	001256	N 1983
ONEIDA	BUTLER	PA	019	525680	ON 1885	SANFORD	WARREN	PA	123	631850	ON 1957
ORMSBY	MCKEAN	PA	083	528478	ON 1891	SARTWELL	MCKEAN	PA	083	634454	ON 1898
OSWAYO	POTTER	PA	105	008264	N 1947	SAXONBURG	BUTLER	PA	019	636376	ON 1888
PADDDYTOWN	SOMERSET	PA	111	010582	N 1985	SAY	ARMSTRONG	PA	005	007329	N 1897



Field Name	County Name	State Sub	Co Code	Field Code	Field Disc Type	Year	Field Name	County Name	State Sub	Co Code	Field Code	Field Disc Type	Year
SCOTT RUN	FOREST	PA	053	640383	N	1884	VENICE	ALLEGHENY	PA	003	735852	O	1894
SELKIRK	CRAWFORD	PA	039	643460	ON	1884	VENICE	WASHINGTON	PA	125	735852	O	1894
SELKIRK	WARREN	PA	123	643460	ON	1884	VERNON	CRAWFORD	PA	039	736658	O	1975
SEVEN SPRINGS	SOMERSET	PA	111	645537	N	1958	VOLANT	LAWRENCE	PA	073	741074	ON	1905
SEVEN SPRINGS	WESTMORELAND	PA	129	645537	N	1958	VOLANT	MERCER	PA	085	741074	ON	1905
SHADE CREEK	SOMERSET	PA	111	646519	N	1977	WADSWORTH-NORTH OAKLAND	BUTLER	PA	019	743970	ON	1874
SHAMBURG	VENANGO	PA	121	647405	O	1866	WALKCHALK	ARMSTRONG	PA	005	007358	N	1902
SHAMROCK	SOMERSET	PA	111	647475	N	1979	WALNUT BEND	VENANGO	PA	121	746613	O	1861
SHANKSVILLE	SOMERSET	PA	111	007330	N	1973	WALTERSBURG	FAYETTE	PA	051	007359	N	1910
SHANNON RUN	GREENE	PA	059	007331	N	1898	WARREN	WARREN	PA	123	749527	O	1875
SHANNONDALE	CLARION	PA	031	647795	ON	1875	WARRIORS POINT	WASHINGTON	PA	125	749820	N	1905
SHANNOPIN	ALLEGHENY	PA	003	647800	O	1883	WARSAW	JEFFERSON	PA	065	749821	N	1915
SHANNOPIN	BEAVER	PA	007	647800	ON	1883	WASHINGTON-TAYLORSTOWN	WASHINGTON	PA	125	750434	ON	1885
SHARON	MERCER	PA	085	647971	ON	1900	WATSON-DUHRING	FOREST	PA	053	752045	ON	1883
SHARON CENTER	POTTER	PA	105	648002	OA	1903	WAYNESBURG	GREENE	PA	059	007266	N	1889
SHEAKLEYVILLE	MERCER	PA	085	649135	N	1975	WEBSTER	FAYETTE	PA	051	754542	N	1887
SHEFFIELD	MCKEAN	PA	083	649428	N	1875	WEBSTER	WASHINGTON	PA	125	754542	N	1887
SHEFFIELD	WARREN	PA	123	649428	N	1875	WEBSTER	WESTMORELAND	PA	129	754542	N	1887
SHELLHAMER	ARMSTRONG	PA	005	650265	N	1958	WELLSBORO SOUTH	TIOGA	PA	117	003374	N	1982
SHENANGO SOUTH	CRAWFORD	PA	039	008318	N	1979	WERTZO HOLLOW	CLINTON	PA	035	011028	N	1986
SHERRETT	ARMSTRONG	PA	005	007333	N	1922	WESLEY	MERCER	PA	085	759285	N	1972
SHINGLEHOUSE	MCKEAN	PA	083	652414	ON	1895	WESLEY	VENANGO	PA	121	759285	N	1972
SHINGLEHOUSE	POTTER	PA	105	652414	ON	1895	WEST BRANCH	MCKEAN	PA	083	759626	ON	1876
SHIPPENVILLE	CLARION	PA	031	652570	ON	1875	WESTFIELD	TIOGA	PA	117	760556	N	1900
SHIRA STREAK	BUTLER	PA	019	652724	O	1893	WESTLINE	MCKEAN	PA	083	760858	ON	1946
SHORT CREEK	WASHINGTON	PA	125	653768	N	1919	WETMORE	MCKEAN	PA	083	761501	N	1879
SHREWSBURY	LYCOMING	PA	081	654233	N	1970	WETMORE	WARREN	PA	123	761501	N	1879
SIGEL	CLARION	PA	031	006422	N	1909	WHEATLAND	LAWRENCE	PA	073	762432	N	1963
SIGEL	JEFFERSON	PA	065	006422	N	1909	WHEATLAND	MERCER	PA	085	762432	N	1963
SLATE LICK	ARMSTRONG	PA	005	007337	N	1901	WHIG HILL	FOREST	PA	053	763191	ON	1905
SLAUGHTERING GROUND	CLINTON	PA	035	011010	N	1986	WHIPPOORWILL	CAMERON	PA	023	007366	N	1961
SLIGO	CLARION	PA	031	661278	N	1912	WHIPPOORWILL	ELK	PA	047	007366	N	1961
SLIPPERY ROCK	LAWRENCE	PA	073	661371	O	1864	WHISKEY RUN	WARREN	PA	123	763346	N	1944
SMELTZER	ARMSTRONG	PA	005	007339	N	1946	WHITE ASH	ALLEGHENY	PA	003	007367	N	1910
SMELTZER	INDIANA	PA	063	007339	N	1946	WHITE GRAVEL	MCKEAN	PA	083	764155	N	1920
SMETHPORT	MCKEAN	PA	083	662107	N	1875	WHITEHORN CREEK	WESTMORELAND	PA	129	010238	N	1956
SMICKSBURG	ARMSTRONG	PA	005	007340	N	1900	WHITELEY CREEK	GREENE	PA	059	765353	ON	1865
SMICKSBURG	INDIANA	PA	063	007340	N	1900	WHITESBURG	ARMSTRONG	PA	005	007368	N	1927
SMICKSBURG	JEFFERSON	PA	065	007340	N	1900	WILAWANA	BRADFORD	PA	015	015566	N	1996
SMITH CORNERS	WARREN	PA	123	662197	ON	1899	WILCOX	ELK	PA	047	768043	N	1883
SMITH-PARKE	ALLEGHENY	PA	003	019047	N		WILLET	INDIANA	PA	063	007370	N	1890
SMITHS FERRY	BEAVER	PA	007	662890	O	1860	WILLOW CREEK-COBB HOLLOW	MCKEAN	PA	083	770662	O	1917
SNOWSHOE	CENTRE	PA	027	014815	N	1992	WILPEN	WESTMORELAND	PA	129	011033	N	1982
SOMERSET	SOMERSET	PA	111	665277	N	1964	WINDFALL	MCKEAN	PA	083	772685	O	1875
SOMERSET EAST	SOMERSET	PA	111	665323	N	1979	WINFIELD WEST	ARMSTRONG	PA	005	007373	N	1893
SOMERSET WEST	SOMERSET	PA	111	665370	N	1977	WINFIELD WEST	BUTLER	PA	019	007373	N	1893
SOUTH BEND	INDIANA	PA	063	666548	N		WOLF CREEK	MERCER	PA	085	776236	ON	1889
SOUTH FORK	CAMBRIA	PA	021	666672	N	1973	WOLF CREEK	VENANGO	PA	121	776236	N	1899
SPARTA	CRAWFORD	PA	039	668036	ON	1867	WOLFS CORNERS	CLARION	PA	031	590220	ON	1889
SPEECHLEY	CLARION	PA	031	668924	ON	1870	WOODROW	WASHINGTON	PA	125	777879	ON	1904
SPEECHLEY	VENANGO	PA	121	668924	ON	1885	WOODRUFF	GREENE	PA	059	007376	N	1905
SPOOK HILL	FAYETTE	PA	051	013423	N	1988	WOODVILLE	ALLEGHENY	PA	003	778406	O	1892
SPRING CREEK	WARREN	PA	123	670919	ON	1921	WRIGHT RUN	GREENE	PA	059	780382	ON	1900
SPRUELL	FAYETTE	PA	051	672035	N	1961	YATESBORO	ARMSTRONG	PA	005	007377	N	1895
ST LAWRENCE	CAMBRIA	PA	021	008326	N	1981	YELLOW CREEK	BUTLER	PA	019	785990	ON	1889
ST LAWRENCE ST MARYS	CLEARFIELD	PA	033	008326	N	1981	YOUNGVILLE	WARREN	PA	123	788389	ON	1959
STAGECOACH	ELK	PA	047	674345	ON	1900	ZOLLARVILLE	GREENE	PA	059	792680	ON	1902
STATE LINE	BRADFORD	PA	015	675523	N	1992	ZOLLARVILLE	WASHINGTON	PA	125	792680	ON	1902
STEWART RUN	POTTER	PA	105	677538	N	1932							
STEWART RUN	FOREST	PA	053	007343	ON	1900							
STEWART RUN	VENANGO	PA	121	007343	ON	1900							
STILLWATER	WARREN	PA	123	680731	N	1979	ALUM CREEK	FALL RIVER	SD	047	014269	OA	1980
STONEBORO	MERCER	PA	085	008329	ON	1877	BARKER DOME	CUSTER	SD	033	039319	O	1955
STRONGSTOWN	CAMBRIA	PA	021	685071	N	1954	BARKER DOME	FALL RIVER	SD	047	039319	O	1955
STRONGSTOWN	INDIANA	PA	063	685071	N	1954	BUFFALO	HARDING	SD	063	101276	OA	1954
STUMP LICK	CLEARFIELD	PA	033	010631	N	1984	BUFFALO EAST	HARDING	SD	063	101400	O	1978
SUGAR	WASHINGTON	PA	125	013427	N	1921	BULL CREEK	HARDING	SD	063	102516	OA	1978
SUGAR CREEK-NILES	VENANGO	PA	121	686652	ON	1859	BUTTE - HARDING CO	BUTTE	SD	019	003037	N	1980
SUGAR GROVE	WARREN	PA	123	686683	ON	1910	BUTTE - HARDING CO	HARDING	SD	063	003037	N	1980
SUMMIT	FAYETTE	PA	051	688357	N	1938	CADY CREEK	HARDING	SD	063	002036	N	1978
SUTERSVILLE	ALLEGHENY	PA	003	008337	N	1901	CAMEL CREEK	HARDING	SD	063	114619	O	1975
SUTERSVILLE	WESTMORELAND	PA	129	008337	N	1901	CHEYENNE BEND	FALL RIVER	SD	047	013669	O	1987
SYCAMORE	GREENE	PA	059	693302	N	1895	CLARKSON RANCH	HARDING	SD	063	015108	OA	1993
TANNER	GREENE	PA	059	697341	O	1876	COREY BUTTE	HARDING	SD	063	161474	OA	1975
TEETS	BEAVER	PA	007	007346	ON		DEADLINE	HARDING	SD	063	003044	O	1978
TEETS	BUTLER	PA	019	007346	ON		EDGEMONT	FALL RIVER	SD	047	003052	OA	1980
TEN MILE	GREENE	PA	059	701042	N	1911	HARDING SPRINGS	HARDING	SD	063	305531	OA	1973
TEN MILE	WASHINGTON	PA	125	701042	N	1911	HARDING SPRINGS EAST	HARDING	SD	063	305535	OA	1976
TEXAS SCHOOL	SOMERSET	PA	111	703097	N	1904	HOLLINGSWORTH NORTH	FALL RIVER	SD	047	009787	OA	1984
TEXAS WEST	ALLEGHENY	PA	003	007347	O	1917	IGLOO	FALL RIVER	SD	047	013694	OA	1990
THORN CREEK	BUTLER	PA	019	705690	O	1884	INDIAN CREEK	FALL RIVER	SD	047	345200	OA	1978
TIADAGHTON	CLINTON	PA	035	014824	N	1992	INDIAN CREEK NE	FALL RIVER	SD	047	345236	O	1980
TIADAGHTON	LYCOMING	PA	081	014824	N	1992	JONES CREEK	HARDING	SD	063	363223	OA	1975
TIDIOUTE	FOREST	PA	053	707510	ON	1860	LANTRY	DEWEY	SD	041	003081	O	1976
TIDIOUTE	WARREN	PA	123	707510	ON	1860	MEDICINE POLE HILLS SOUTH	HARDING	SD	063	465196	OA	1972
TIMBLIN	ARMSTRONG	PA	005	007348	N	1903	PETE'S CREEK	HARDING	SD	063	015472	O	1996
TIMBLIN	INDIANA	PA	063	007348	N	1903	PORTER RANCH	FALL RIVER	SD	047	013728	O	1987
TIMBLIN	JEFFERSON	PA	065	007348	N	1903	PROVO	FALL RIVER	SD	047	011233	OA	1986
TIME	GREENE	PA	059	007349	N	1896	SHEEP DRAW EAST	FALL RIVER	SD	047	010181	OA	1985
TIOGA	TIOGA	PA	117	709091	N	1930	SHORT PINE HILLS WEST	HARDING	SD	063	653854	N	1977
TIONESTA	FOREST	PA	053	007350	ON	1877	SIMMS DRAW EAST	FALL RIVER	SD	047	010187	OA	1984
TIPPARARY	MCKEAN	PA	083	709231	ON	1890	SOUTH FORK	BUTTE	SD	019	666672	N	1980
TOBY CREEK	ELK	PA	047	011018	N	1982	SOUTH FORK	HARDING	SD	063	666672	N	1980
TOBY CREEK	JEFFERSON	PA	065	011018	N	1982	STATE LINE	HARDING	SD	063	677538	OA	1973
TOONERVILLE	VENANGO	PA	121	713358	O	1868	TABLE MOUNTAIN	HARDING	SD	063	695460	OA	1983
TRIUMPH	WARREN	PA	123	718317	O	1860	TRAVERS RANCH	HARDING	SD	063	716171	OA	1973
TROY	CRAWFORD	PA	039	718881	O	1877	YELLOW HAIR	HARDING	SD	063	786116	OA	1971
TROY	VENANGO	PA	121	718881	O	1877							
TRYONVILLE	CRAWFORD	PA	039	016845									
TURKEY FOOT	WASHINGTON	PA	125	721514	O	1888	ALGOOD	PUNAM	TN	141	009991	O	1970
TURKEY TRACK	CRAWFORD	PA	039	721710	N	1990	ALLRED	OVERTON	TN	133	012161	O	1971
TURKEYTOWN	WESTMORELAND	PA	129	008352	N	1972	ALTAMONT	GRUNDY	TN	061	013742	N	1978
TURTLE CREEK	ALLEGHENY	PA	003	722675	ON	1892	ARCOTT SCHOOL	CLAY	TN	027	023709	O	1938
ULYSSES	POTTER	PA	105	727022	N	1939	ASHBURN CREEK	CLAY	TN	027	027081	O	1927
UNION CITY	ERIE	PA	049	727797	N	1870	ASHBURN CREEK SOUTH	OVERTON	TN	133	014186	ON	1982
UTICA	MERCER	PA	085	730394	ON	1875	BARREN PLAINS	ROBERTSON	TN	147	004035	ON	1931
UTICA	VENANGO	PA	121	730394	O	1875							

# TENNESSEE

Field Name	County Name	State Sub	Co Code	Field Code	Field Disc Type Year	Field Name	County Name	State Sub	Co Code	Field Code	Field Disc Type Year
BOATLAND NE	FENTRESS	TN	049	077050	N 1975	MARTIN BRANCH	CANNON	TN	015	449920	O 1971
BOONE CAMP	MORGAN	TN	129	081025	ON 1924	MCKINNEY	CAMPBELL	TN	013	461491	O 1978
BRICEVILLE	ANDERSON	TN	001	091295	O 1976	MILE ONE	SCOTT	TN	151	008841	O 1977
BROKEN LEG	OVERTON	TN	133	093665	O 1970	MILL CREEK	CLAY	TN	027	474357	O 1927
BROWN POND	SCOTT	TN	151	095525	ON 1970	MILLER MOUNTAIN	OVERTON	TN	133	008930	ON 1981
BUCKLICK	MORGAN	TN	129	100422	O 1974	MITCHELL	SUMNER	TN	165	478945	O 1963
BUFFALO COVE	FENTRESS	TN	049	101359	O 1974	MITCHELL CREEK	CLAY	TN	027	478976	O 1928
BURCHETT HOLLOW	CLAY	TN	027	008874	O 1984	MITCHELL CREEK SE	OVERTON	TN	133	010136	O 1923
BURCHETT HOLLOW	OVERTON	TN	133	008874	O 1937	MOODYVILLE EAST	PICKETT	TN	137	483325	O 1941
BURRVILLE	MORGAN	TN	129	106504	ONA 1972	NEELEY CREEK	CLAY	TN	027	501301	O 1926
BURRVILLE EAST	MORGAN	TN	129	106507	O 1975	NEW HAVEN	SCOTT	TN	151	503998	N 1962
CAPITOL HILL	SCOTT	TN	151	118731	ON 1971	NEWCOMB	CAMPBELL	TN	013	506044	N 1987
CARVER BRANCH	SMITH	TN	159	010061	O 1960	NIGGS CREEK	SCOTT	TN	151	508300	N 1971
CARYVILLE	CAMPBELL	TN	013	000976	OA 1977	NOAH FORK	COFFEE	TN	031	010139	O 1938
CECIL HOLLOW	SCOTT	TN	151	000977	ON 1981	NORTH CREEK	CUMBERLAND	TN	035	008260	ON 1983
CELINA	CLAY	TN	027	128895	O 1938	OAK GROVE	OVERTON	TN	133	516721	OA 1979
CELINA NORTH	MORGAN	TN	129	018424	O 1974	OAK HILL	CUMBERLAND	TN	035	516814	O 1980
CHANEY GAP	MORGAN	TN	129	132457	O 1975	CHIL HOLLOW	CLAY	TN	027	520882	O 1926
CHANUTE	PICKETT	TN	137	132721	ONA 1977	OIL HOLLOW NORTH	CLAY	TN	027	520887	O 1974
CLARKRANGE	FENTRESS	TN	049	000997	O 1977	OKALONA	OVERTON	TN	133	010142	N 1949
CLIFTY DOME	MACON	TN	111	010063	N 1941	ONEIDA EAST	SCOTT	TN	151	525711	N 1971
COAL HILL	SCOTT	TN	151	150020	ON 1950	ONEIDA WEST	SCOTT	TN	151	525742	ON 1969
COALMONT	GRUNDY	TN	061	150189	N 1932	PALL MALL NORTH	FENTRESS	TN	049	010584	O 1903
COLLINS RIVER	WARREN	TN	177	010065	ON 1928	PARKER-ETTER	PICKETT	TN	137	014270	ON 1980
COOKEVILLE	PUTNAM	TN	141	010067	N 1920	PERKINS HOLLOW	CAMPBELL	TN	013	012030	O 1981
COON HOLLOW	MORGAN	TN	129	159630	ON 1928	PETERMAN BEND	CLAY	TN	027	552009	O 1925
COON HOLLOW NE	MORGAN	TN	129	159635	N 1975	PETERS BRIDGE	FENTRESS	TN	049	552050	O 1975
CROOKED BRANCH	FENTRESS	TN	049	171370	N 1975	PILOT MOUNTAIN	MORGAN	TN	129	001859	ON 1981
DAYS CHAPEL	CLAIBORNE	TN	025	183069	OA 1981	PINE BRANCH SW	CLAY	TN	027	556472	O 1963
DEER LODGE	MORGAN	TN	129	001020	O 1975	PINE GROVE	MORGAN	TN	129	556667	N 1975
DEER LODGE NORTH	MORGAN	TN	129	008834	N 1975	PLEASANT RIDGE	MORGAN	TN	129	560496	ON 1979
DIFFICULT	SMITH	TN	159	191921	N 1970	PLEASANT SHADE	SMITH	TN	159	560620	N 1968
DODSON CHAPEL	OVERTON	TN	133	010075	N 1927	POPLAR COVE	FENTRESS	TN	049	001874	O 1896
DOUGLAS BRANCH	MORGAN	TN	129	199866	ON 1971	PREVIT BRANCH	SCOTT	TN	151	572043	O 1976
DOUGLAS BRANCH EAST	MORGAN	TN	129	199870	O 1975	PUNCHEONCAMP	SCOTT	TN	151	574951	O 1971
DREW BRANCH	CAMPBELL	TN	013	202520	O 1975	RED HILL	FENTRESS	TN	049	590894	O 1960
DRY CREEK	CLAY	TN	027	203602	O 1972	RIVER JUNCTION	SCOTT	TN	151	603837	N 1973
EAGLE CREEK	OVERTON	TN	133	210463	O 1866	RIVERTON	FENTRESS	TN	049	604147	O 1896
FAULKNER SPRINGS	WARREN	TN	177	237164	N 1971	ROBBINS	SCOTT	TN	151	605551	ON 1980
FAYETTEVILLE	LINCOLN	TN	103	237629	N 1905	ROSLIN SOUTH	FENTRESS	TN	049	008843	N 1976
FINDLEY NE	WHITE	TN	185	014644	N 1979	ROSLIN SOUTH	MORGAN	TN	129	008843	N 1976
FLAT CREEK NE	OVERTON	TN	133	014935	O 1866	RUGBY	FENTRESS	TN	049	618275	ON 1973
FLATT CREEK	OVERTON	TN	133	001081	ON 1974	RUGBY	MORGAN	TN	129	618275	ON 1973
FORBUS	FENTRESS	TN	049	001087	O 1905	RUGBY	SCOTT	TN	151	618275	N 1973
FORBUS	PICKETT	TN	137	001087	O 1905	RUSSELL FORK	CAMPBELL	TN	013	011006	O 1984
FOX SPRINGS	CLAY	TN	027	253395	O 1976	RUSSELL RIDGE	PICKETT	TN	137	001237	O 1976
FRANKFORT NE	MORGAN	TN	129	254907	ON 1973	SHEPHERD BRANCH	FENTRESS	TN	049	650580	ON 1975
FROG POND	MACON	TN	111	010087	N 1958	SHILOH	OVERTON	TN	133	652156	ON 1979
GATEWOOD SW	MORGAN	TN	129	008835	ON 1981	SHIRLEY	FENTRESS	TN	049	652900	N 1980
GATEWOOD-STOWERS	MORGAN	TN	129	010928	ON 1926	SHIRLEY	MORGAN	TN	129	652900	N 1980
GEORGE WEST BRANCH	SCOTT	TN	151	010089	N 1971	SHUG MOUNTAIN	SCOTT	TN	151	654477	O 1965
GLADES EAST	MORGAN	TN	129	001117	ON 1979	SILVER PINE	FENTRESS	TN	049	008845	ON 1983
GLENMARY	SCOTT	TN	151	276060	ON 1916	SMITHLAND	LINCOLN	TN	103	008742	N 1929
GLENMARY SE	SCOTT	TN	151	018425	O 1976	SPARTA	WHITE	TN	185	668036	N 1927
GLENOBERY	FENTRESS	TN	049	001122	ON 1936	SPRING CREEK	OVERTON	TN	133	670919	O 1866
GOOD HOPE	OVERTON	TN	133	279796	ON 1979	SPURRIER	PICKETT	TN	137	672391	O 1892
GOOD PASTURE BEND	CLAY	TN	027	279982	O 1937	ST JOHN	CLAY	TN	027	673725	O 1928
GRAVE HILL	SCOTT	TN	151	010091	O 1915	STANLEY JUNCTION	SCOTT	TN	151	001321	ON 1971
GRAVE HILL NORTH	SCOTT	TN	151	286167	O 1971	STAR POINT	PICKETT	TN	137	676786	N 1973
GREEN POND	OVERTON	TN	133	010092	N 1960	STATIC	PICKETT	TN	137	677755	O 1963
GREENWOOD SOUTH	JACKSON	TN	087	290166	O 1952	STILLHOUSE CREEK	CLAY	TN	027	680689	O 1937
GRIMSLEY NORTH	FENTRESS	TN	049	291670	O 1975	STOCKTON	FENTRESS	TN	049	681568	O 1979
GROCE	PICKETT	TN	137	008836	O 1947	STOCKTON SW	FENTRESS	TN	049	008846	ON 1978
GRUETLI	GRUNDY	TN	061	293126	N 1974	SUGAR GROVE	SUMNER	TN	165	686683	O 1920
GUM BRANCH	MORGAN	TN	129	294460	ONA 1973	SUNBRIGHT	MORGAN	TN	129	689132	ON 1926
GUM BRANCH	SCOTT	TN	151	294460	ONA 1973	SUNBRIGHT CENTRAL	MORGAN	TN	129	008847	ON 1980
HANGING LIMB	OVERTON	TN	133	015127	N 1980	SWAN CREEK	HANCOCK	TN	067	691651	ON 1982
HARPETH VALLEY	DICKSON	TN	043	010097	N 1930	SYCAMORE VALLEY	MACON	TN	111	006462	N 1927
HELENWOOD WEST	SCOTT	TN	151	315044	ON 1973	TACKETT CREEK	CLAIBORNE	TN	025	695605	O 1959
HENEGER	WARREN	TN	177	014649	N 1980	TALLMAN FORD	MACON	TN	111	696473	O 1924
HICKORY CREEK	COFFEE	TN	031	320542	N 1980	TINSLEYS BOTTOM	CLAY	TN	027	708998	O 1924
HIGGENBOTTOM BEND	WARREN	TN	177	010100	N 1928	TINSLEYS BOTTOM	JACKSON	TN	087	708998	O 1924
HIGH POINT	SCOTT	TN	151	321875	O 1971	TOWN CREEK	WARREN	TN	177	003133	O 1921
HIGH POINT SOUTH	SCOTT	TN	151	321880	O 1972	TRAVISVILLE	PICKETT	TN	137	010637	O 1903
HILHAM	OVERTON	TN	133	010939	N 1984	TURKEY CREEK	CLAY	TN	027	721307	O 1938
HIWASSEE	FENTRESS	TN	049	018427	N 1976	UNION HILL	MORGAN	TN	129	727983	ON 1932
HONEY CREEK SOUTH	FENTRESS	TN	049	330729	ONA 1972	UNION HILL SW	MORGAN	TN	129	727990	ON 1975
HONEY CREEK SOUTH	SCOTT	TN	151	330729	OA 1972	VANS BRANCH	PICKETT	TN	137	010640	O 1905
HUNTSVILLE	SCOTT	TN	151	340353	ON 1971	VERDUN	SCOTT	TN	151	736224	N 1971
HURRICANE CREEK	FENTRESS	TN	049	340601	ON 1972	WALNUT GROVE	WHITE	TN	185	746861	N 1978
HURRICANE RIDGE	FENTRESS	TN	049	001436	ON 1977	WILLIAMS CREEK	SCOTT	TN	151	769794	O 1980
HURRICANE RIDGE	SCOTT	TN	151	001436	ON 1977	WILLOW GROVE	CLAY	TN	027	770784	O 1923
HURRICANE RIDGE WEST	FENTRESS	TN	049	008837	N 1977	WINONA	SCOTT	TN	151	773793	ON 1979
INDEPENDENCE SCHOOL	OVERTON	TN	133	011972	ON 1986	WIRINGHAM	OVERTON	TN	133	008020	O 1981
INDIAN CREEK	MORGAN	TN	129	345200	OA 1972	WOLF RIVER EAST	FENTRESS	TN	049	776347	O 1953
INDIAN CREEK SE	MORGAN	TN	129	001445	O 1975	YELLOWCLIFF	SCOTT	TN	151	786209	N 1966
IRONS CREEK	CLAY	TN	027	348836	O 1927						
JACK BRANCH	OVERTON	TN	133	001468	O 1980						
JAMESTOWN NE	FENTRESS	TN	049	013879	N 1980						
JAMESTOWN SE	FENTRESS	TN	049	001476	O 1978	A & A	STARR	TX40	427	000629	OA 1956
JOHN HALL FLATS	SCOTT	TN	151	001493	ON 1977	A & C	ARCHER	TX90	009	000351	OA 1960
JONES CREEK	DICKSON	TN	043	363223	O 1866	A & D	ARCHER	TX90	009	000660	OA 1949
JOUETTE CREEK	PICKETT	TN	137	010105	O 1927	A & H	DUVAL	TX40	131	000691	ONA 1959
JOUETTE CREEK EAST	PICKETT	TN	137	010106	O 1948	A & H WEST	DUVAL	TX40	131	000722	OA 1961
KETTLE CREEK	CLAY	TN	027	376708	O 1927	A & K	KNOX	TX90	275	000753	O 1957
KHOTAN	ANDERSON	TN	001	001405	OA 1976	A & S	MITCHELL	TX80	335	000784	OA 1968
LEWALLEN C	SCOTT	TN	151	018428	N 1976	A B	EASTLAND	TX70	133	000810	OA 1978
LIBERTY	MACON	TN	111	413142	N 1966	A B ALLEN	VICTORIA	TX20	469	006890	N 1984
LIBERTY CHURCH	OVERTON	TN	133	413153	N 1983	A B C	TAYLOR	TX70	441	000815	OA 1955
LICK BRANCH	SCOTT	TN	151	413514	ON 1976	A B CRAWFORD	PALO PINTO	TX70	363	010655	N 1986
LILLYDALE	CLAY	TN	027	012385	O 1926	A B H	SCHLEICHER	TX75	413	006264	OA 1984
LILLYDALE	PICKETT	TN	137	012385	O 1926	A B H WEST	SCHLEICHER	TX75	413	006520	OA 1984
LITTLE CLEAR CREEK	MORGAN	TN	129	418350	ON 1928	A BAKER	THROCKMORTON	TX70	447	009156	OA 1985
LITTLE CRAB	FENTRESS	TN	049	010118	O 1948	A C SCOTT	CALLAHAN	TX70	059	000908	OA 1954
LITTLE PROCTOR	CLAY	TN	027	010119	O 1951	A C SCOTT NW	CALLAHAN	TX70	059	000939	OA 1954
LIVINGSTON EAST	OVERTON	TN	133	420768	O 1976	A C SCOTT WEST	CALLAHAN	TX70	059	000970	OA 1954
LOCK BRANCH	JACKSON	TN	087	014256	O 1927	A D H	COLEMAN	TX70	083	009999	ONA 1985
LONG FORK	SCOTT	TN	151	425450	N 1971	A E DAVIS	BROWN	TX70	049	008024	N 1984
LONG RIDGE	JACKSON	TN	087	425837	O 1975	A G H	PECOS	TX80	371	000878	ONA 1980
LOVE LADY NW	PICKETT	TN	137	014652	O 1973	A GOOD	THROCKMORTON	TX70	447	011308	OA 1985
LOW GAP SOUTH	SCOTT	TN	151	010969	ON 1977	A L D	RUNNELS	TX75	399	004295	OA 1983
LOW GAP-REUBEN HOLLOW	SCOTT	TN	151	010970	OA 1976	A O O	YOUNG	TX90	503	000352	ONA 1980
MANSON SCHOOL	FENTRESS	TN	049	001630	ON 1979	A P	BORDEN	TX85	033	001063	O 1958

## TEXAS

Field Name	County Name	State Sub	Co Code	Field Code	Field Disc Type Year	Field Name	County Name	State Sub	Co Code	Field Code	Field Disc Type Year
A P C	KNOX	TX90	275	001094	OA 1959	ADAMS RANCH	JIM WELLS	TX40	249	003574	N 1985
A P I	SAN PATRICIO	TX40	409	001125	N 1960	ADAMS RANCH	ORANGE	TX30	361	003574	ONA 1953
A R S	COLEMAN	TX70	083	008424	OA 1984	ADAMS RANCH WEST	ORANGE	TX30	361	003636	ONA 1965
A RESURRECTION	LAVACA	TX20	285	004861	N 1998	ADAMS RIB	FAYETTE	TX30	149	014426	OA 1992
A S O G	DUVAL	TX40	131	001156	ONA 1959	ADAMS-BAGGETT RANCH	CROCKETT	TX75	105	003357	N 1969
A S O G	JIM WELLS	TX40	249	001156	ONA 1959	ADAMSON	JONES	TX70	253	003698	O 1950
A S O G NORTH	DUVAL	TX40	131	001187	ONA 1962	ADAS	FISHER	TX70	151	003760	OA 1956
A S O G NORTH	JIM WELLS	TX40	249	001187	ONA 1962	ADAS SOUTH	FISHER	TX70	151	003791	OA 1957
A T & H	CALLAHAN	TX70	059	010000	OA 1985	ADCO	COLEMAN	TX70	083	010656	N 1986
A T & H	SHACKELFORD	TX70	417	010000	OA 1985	ADCOCK	DAWSON	TX85	115	003822	OA 1951
A T M	UPTON	TX75	461	011038	OA 1986	ADCOCK SOUTH	DAWSON	TX85	115	000881	OA 1981
A V C	ARCHER	TX90	009	001209	OA 1971	ADDICKS	HARRIS	TX30	201	012098	N 1987
A W	WINKLER	TX80	495	001218	OA 1964	ADDIE	CROCKETT	TX75	105	003853	N 1954
A W P	MCMULLEN	TX10	311	006990	ONA 1981	ADDIS	ECTOR	TX80	135	003915	OA 1947
A. C. MORTON	WINKLER	TX80	495	017002	ON 2002	ADDIS NE	ECTOR	TX80	135	003946	O 1962
AAA	HARDEMAN	TX90	197	008418	OA 1984	ADDISON	BASTROP	TX10	021	004008	O 1956
AAKER	CRANE	TX80	103	001249	O 1957	ADDISON	PALO PINTO	TX70	363	004008	N 1981
AARON	EASTLAND	TX70	133	001280	ONA 1952	ADELA	LAVACA	TX20	285	004031	ON 1973
AARON SHALLOW	EASTLAND	TX70	133	001311	O 1953	ADIAN	COLEMAN	TX70	083	011039	OA 1987
ABBEYS POINT	MATAGORDA	TX30	321	004085	N 1999	ADLER	EASTLAND	TX70	133	007690	ONA 1984
ABB-FAN	NOLAN	TX70	353	014724	O 1993	ADLER LAKE	VICTORIA	TX20	469	010002	N 1985
ABBOTT	EASTLAND	TX70	133	001466	ONA 1976	ADMIRAL	CALLAHAN	TX70	059	000358	OA 1979
ABELL	CRANE	TX80	103	001652	ONA 1940	ADMIRAL SOUTH	CALLAHAN	TX70	059	008754	OA 1984
ABELL	PECOS	TX80	371	001652	ONA 1940	ADOBE	EASTLAND	TX70	133	004287	OA 1982
ABELL EAST	CRANE	TX80	103	001683	ONA 1950	ADOBE WALLS	HUTCHINSON	TX95	233	004318	OA 1969
ABELL EAST	PECOS	TX80	371	001683	ONA 1950	ADRIAN	NOLAN	TX70	353	004504	OA 1960
ABELL NE	CRANE	TX80	103	001714	OA 1955	ADRIENNE	EASTLAND	TX70	133	007242	OA 1982
ABELL NORTH	PECOS	TX80	371	001745	OA 1950	ADVANCE	EASTLAND	TX70	133	004566	OA 1984
ABELL NW	CRANE	TX80	103	001776	ONA 1949	ADVANCE	PARKER	TX70	367	004566	N 1982
ABELL NW	PECOS	TX80	371	001776	ONA 1949	A-F-G	GARZA	TX85	169	000879	OA 1979
ABELL SE	PECOS	TX80	371	001807	ONA 1951	AGAPE	STEPHENS	TX70	429	000359	OA 1979
ABELL SOUTH	PECOS	TX80	371	001838	OA 1950	AGAR	MIDLAND	TX80	329	010003	OA 1985
ABELL WEST	PECOS	TX80	371	001869	OA 1957	AGARITO	ZAPATA	TX40	505	013175	N 1989
ABERCROMBIE	ARCHER	TX90	009	001900	O 1957	AGARITTA	CONCHO	TX75	095	013176	OA 1989
ABERNATHY	HALE	TX85	189	001993	O 1969	AGGIE	COOKE	TX90	097	004977	O 1974
ABERNATHY	PALO PINTO	TX70	363	001993	N 1979	AGGIELAND	BRAZOS	TX30	041	006329	ONA 1984
ABILENE CENTENNIAL	TAYLOR	TX70	441	000353	O 1981	AGGIELAND	BURLESON	TX30	051	006329	ONA 1984
ABILENE EAST	TAYLOR	TX70	441	002024	OA 1952	AGNES	ANDERSON	TX60	001	005000	N 1957
ABILENE WEST	TAYLOR	TX70	441	002055	O 1956	AGNES BARBER	REFUGIO	TX20	391	005031	ONA 1970
ABKIRK	JONES	TX70	253	002086	OA 1958	AGNES BARBER SOUTH	REFUGIO	TX20	391	011639	N 1987
A-B-M	UPTON	TX75	461	000832	O 1974	AGRIMONY	POLK	TX30	373	017356	N 2003
ABNEY	HARRISON	TX60	203	009157	ONA 1985	AGUA AZUL	WEBB	TX40	479	004987	N 1983
A-B-R	GOLIAD	TX20	175	000846	ONA 1967	AGUA CLARA	JIM HOGG	TX40	247	012450	N 1988
A-B-R EAST	GOLIAD	TX20	175	000877	ONA 1969	AGUA DULCE	NUECES	TX40	355	005217	ONA 1928
A-B-R NE	GOLIAD	TX20	175	000890	N 1977	AGUA DULCE EAST	NUECES	TX40	355	005248	ON 1953
A-B-R NORTH	GOLIAD	TX20	175	014514	N 1992	AGUA DULCE NE	NUECES	TX40	355	005279	O 1970
ABRAHAM	HEMPHILL	TX95	211	002148	OA 1972	AGUA DULCE NORTH	NUECES	TX40	355	005310	ONA 1956
ABRAXAS	WARD	TX80	475	015577	O 1996	AGUA DULCE SOUTH	NUECES	TX40	355	004296	N 1983
ABRIGO	BEE	TX20	025	011895	O 1986	AGUA DULCE SW	NUECES	TX40	355	000360	N 1977
ABW	FOARD	TX90	155	012097	OA 1988	AGUA FUEGO	WEBB	TX40	479	009390	N 1984
ACAMPO	SHACKELFORD	TX70	417	002179	O 1952	AGUA NEGRA	DUVAL	TX40	131	005670	ONA 1983
ACE	POLK	TX30	373	002241	ON 1952	AGUA PRIETA	DUVAL	TX40	131	005341	ONA 1941
ACE	SAN JACINTO	TX30	407	002241	O 1952	AGUA ROJA	WEBB	TX40	479	006521	N 1984
ACE NORTH	POLK	TX30	373	002334	ONA 1969	AGUAS CALIENTES	WEBB	TX40	479	010004	N 1985
ACE OF SPADES	STERLING	TX80	431	014425	O 1992	AGUILA	ZAPATA	TX40	505	005372	O 1956
ACEITUNA	DIMMIT	TX10	127	002365	OA 1957	AGUILARES	WEBB	TX40	479	005403	ONA 1953
ACE-JONES	JONES	TX70	253	000354	OA 1981	AGUILARES NORTH	WEBB	TX40	479	011040	N 1986
ACETATE	GLASSCOCK	TX80	173	012319	OA 1988	AGUILETE CREEK	WEBB	TX40	479	011310	N 1979
ACE-TINER	JONES	TX70	253	000355	OA 1981	AGULA CREEK	VICTORIA	TX20	469	016568	ONA 1999
ACEVEDO	WEBB	TX40	479	010001	N 1985	AHERN	CASS	TX60	067	005434	N 1964
ACG99	SHACKELFORD	TX70	417	016588	N 2000	AIKEN	FISHER	TX70	151	005589	OA 1957
ACHILLES	HEMPHILL	TX95	211	002381	N 1977	AINSWORTH	JACK	TX90	237	005620	OA 1980
ACKER	IRION	TX75	235	002385	O 1977	AIRPORT	MAVERICK	TX10	323	005868	N 1973
ACKERLY	BORDEN	TX85	033	002427	OA 1953	AIRPORT	NUECES	TX40	355	005868	N 1981
ACKERLY	DAWSON	TX85	115	002427	OA 1953	AIRPORT	WICHITA	TX90	485	005868	OA 1942
ACKERLY	HOWARD	TX80	227	002427	OA 1953	AIRSTRIP	ZAVALA	TX10	507	005883	N 1980
ACKERLY	MARTIN	TX80	317	002427	OA 1953	AIRSTRIP EAST	ZAVALA	TX10	507	006993	N 1981
ACKERLY EAST	BORDEN	TX85	033	002458	O 1955	AJAX	KNOX	TX90	275	005899	OA 1956
ACKERLY EAST	DAWSON	TX85	115	002458	O 1955	AKARD	JONES	TX70	253	005992	OA 1938
ACKERLY NE	DAWSON	TX85	115	015093	O 1993	AKERS	JONES	TX70	253	006023	O 1948
ACKERLY NORTH	DAWSON	TX85	115	002489	OA 1957	AKER	FREESTONE	TX50	161	000882	N 1981
ACKERLY NW	DAWSON	TX85	115	002520	OA 1960	AKER	NAVARRO	TX50	349	000882	N 1981
ACKERLY SOUTH	DAWSON	TX85	115	002551	O 1954	AKERS	ARCHER	TX90	009	006054	O 1957
ACKERLY SOUTH	MARTIN	TX80	317	002551	O 1954	AKERS	TERRY	TX85	445	006054	OA 1983
ACKERMAN	TAYLOR	TX70	441	000356	ONA 1980	AKIN	STEPHENS	TX70	429	006085	ONA 1959
ACKERS	SHACKELFORD	TX70	417	002566	OA 1978	AKIN & DIMOCK	WICHITA	TX90	485	006116	O 1952
ACKERS "34"	SHACKELFORD	TX70	417	015545	O 1995	AKIN NE	STEPHENS	TX70	429	006147	O 1963
ACLETO	WILSON	TX10	493	001960	ONA 1981	AKINS	DAWSON	TX85	115	000883	OA 1980
ACLETO CREEK	WILSON	TX10	493	002644	OA 1952	AL MITA RANCH	LIVE OAK	TX20	297	012703	O 1977
ACME	CLAY	TX90	077	002675	OA 1947	AL REID PHD	IRION	TX75	235	004223	O 1999
ACME	JONES	TX70	253	002675	OA 1975	AL SMITH	JIM WELLS	TX40	249	006271	ON 1957
ACME SE	CLAY	TX90	077	002706	OA 1960	ALABAMA CREEK	TRINITY	TX30	455	006377	OA 1978
ACME SOUTH	CLAY	TX90	077	002737	O 1953	ALABAMA FERRY	HOUSTON	TX60	225	006994	OA 1983
ACOM	CHAMBERS	TX30	071	002768	N 1960	ALABAMA FERRY	LEON	TX50	289	006994	OA 1983
ACORN	CROCKETT	TX75	105	002799	OA 1984	ALABAMA FERRY NORTH	LEON	TX50	289	013653	OA 1990
ACORN	FISHER	TX70	151	002799	ON 1950	ALABAMA FERRY SE	HOUSTON	TX60	225	013569	OA 1989
ACR	COKE	TX75	081	002800	OA 1977	ALAMO	HIDALGO	TX40	215	006736	ONA 1942
ACS	UPTON	TX75	461	014878	O 1994	ALAMO BEACH	CALHOUN	TX20	057	006767	N 1969
ACU	TERRELL	TX75	443	014725	N 1993	ALAMO BEACH SOUTH	CALHOUN	TX20	057	009668	N 1983
ACU EAST	TERRELL	TX75	443	016590	N 2000	ALAMO DOME	OLDHAM	TX95	359	019135	O 2007
A-D & P	ARCHER	TX90	009	001001	OA 1952	ALAMO EAST	HIDALGO	TX40	215	006798	N 2006
ADA	JACK	TX90	237	002830	OA 1953	ALAMO SOUTH	MCMULLEN	TX10	311	006891	O 1984
ADA CALL	NEWTON	TX30	351	002861	ONA 1960	ALAMOSA	OLDHAM	TX95	359	006953	O 1957
ADA CALL EAST	NEWTON	TX30	351	008025	OA 1982	ALAMOSA EAST	OLDHAM	TX95	359	006984	O 1957
ADAIR	GAINES	TX85	165	003109	OA 1947	ALAMOSA SE	OLDHAM	TX95	359	007015	O 1959
ADAIR	TERRY	TX85	445	003109	OA 1947	ALAN	YOUNG	TX90	503	007046	OA 1955
ADAIR CREEK	NOLAN	TX70	353	000357	OA 1980	ALANIZ	STARR	TX40	427	017003	N 2001
ADAIR NE	TERRY	TX85	445	003140	O 1954	ALAYAN BAYOU	NACOGDOCHES	TX60	347	006892	N 1982
ADAIR SOUTH	GAINES	TX85	165	015875	O 1997	ALAZAN	KLEBERG	TX40	273	007077	ONA 1954
ADAM	COMANCHE	TX70	093	003217	OA 1981	ALAZAN BAYOU	NACOGDOCHES	TX60	347	011640	N 1985
ADAM	REEVES	TX80	389	003217	N 1977	ALAZAN BAYOU SOUTH	NACOGDOCHES	TX60	347	011641	N 1987
AD-AM	WOOD	TX60	499	013987	O 1991	ALAZAN NORTH	KLEBERG	TX40	273	007108	ONA 1958
ADAM & JESSICA	RUNNELS	TX75	399	009158	OA 1985	ALAZAN SOUTH	KLEBERG	TX40	273	008026	N 1980
ADA-MAC	BRAZORIA	TX30	039	002985	ON 1961	ALAZAN WEST	KLEBERG	TX40	273	008027	ONA 1980
ADAMC	UPTON	TX75	461	003233	ONA 1953	ALBA	WOOD	TX60	499	007139	OA 1948
ADAMI	WEBB	TX40	479	003264	ONA 1939	ALBANY	SHACKELFORD	TX70	417	007232	OA 1956
ADAMI WEST	WEBB	TX40	479	003295	ONA 1959	ALBANY EAST	SHACKELFORD	TX70	417	007263	OA 1957
ADAMS	EASTLAND	TX70	133	003326	OA 1982	ALBANY SE	SHACKELFORD	TX70	417	007325	O 1951
ADAMS	MEDINA	TX10	325	003326	ONA 1926	ALBANY SOUTH	SHACKELFORD	TX70	417	007356	OA 1956
ADAMS											



TEXAS

Field Name	County Name	State Sub	Co Code	Field Code	Field Disc Type	Year	Field Name	County Name	State Sub	Co Code	Field Code	Field Disc Type	Year
ALBERCAS	JIM HOGG	TX40	247	007449	ON	1928	ALLIGATOR BAYOU SW	CHAMBERS	TX30	071	003786	N	1982
ALBERCAS	WEBB	TX40	479	007449	ON	1928	ALLIGATOR BAYOU WEST	CHAMBERS	TX30	071	011758	ONA	1963
ALBERCAS NE	WEBB	TX40	479	007480	N	1962	ALLIGATOR CREEK	NAVARRO	TX50	349	008421	N	1984
ALBERCAS NORTH	WEBB	TX40	479	007511	ON	1945	ALLIGATOR LAKE	NEWTON	TX30	351	011789	ON	1958
ALBERCAS WEST	WEBB	TX40	479	007542	N	1957	ALLIGATOR LAKE NORTH	BRAZORIA	TX30	039	000367	N	1980
ALBERT WEST	LIVE OAK	TX20	297	007604	ONA	1955	ALLIGATOR MOTT	DE WITT	TX20	123	004866	N	1996
ALBERTA	EASTLAND	TX70	133	000362	N	1980	ALLIGATOR POINT	BRAZORIA	TX30	039	011820	ONA	1953
ALBERTSON	SAN PATRICIO	TX40	409	007635	OA	1956	ALLIGATOR SLOUGH	ZAVALA	TX10	507	001964	ONA	1980
ALBRECHT	GOLIAD	TX20	175	008007	ONA	1949	ALLIMAR	LIVE OAK	TX20	297	015869	O	1995
ALBRECHT	STARR	TX40	427	008007	O	1960	ALLISON	STEPHENS	TX70	429	011851	N	1957
ALBRECHT CREEK	GOLIAD	TX20	175	011042	N	1986	ALLISON	TERRELL	TX75	443	011851	N	1973
ALBRECHT SOUTH	GOLIAD	TX20	175	008038	ONA	1961	ALLISON	WICHITA	TX90	485	011851	OA	1951
ALBRECHT WEST	LIVE OAK	TX20	297	008069	O	1945	ALLISON PARKS	HEMPHILL	TX95	211	011921	ONA	1974
ALCO	JACK	TX90	237	008193	OA	1951	ALLISON PARKS SE	WHEELER	TX95	483	011921	ONA	1974
ALCO	YOUNG	TX90	503	008286	N	1952	ALLISON RANCH	PECOS	TX80	371	011927	O	1978
ALCO SOUTH	HARRIS	TX30	201	008224	ONA	1953	ALLISON SOUTH	TERRELL	TX75	443	011930	N	1975
ALCO-MAG	HARRIS	TX30	201	008255	ONA	1955	ALLISON-BRITT	WHEELER	TX95	483	000314	ONA	1979
ALCO-MAG WEST	HARRIS	TX30	201	008255	ONA	1955	ALLISON-HOLT	WHEELER	TX95	483	011892	N	1972
ALCORN	CLAY	TX90	077	008348	OA	1953	ALLMYERS	YOUNG	TX90	503	012006	OA	1954
ALCORN SOUTH	CLAY	TX90	077	008363	OA	1972	ALLRED	HARDEMAN	TX90	197	012161	OA	1978
ALDERMAN	GUADALUPE	TX10	187	008658	O	1966	ALLRED-PEERY	ARCHER	TX90	009	012192	O	1949
ALDINE	HARRIS	TX30	201	008689	ON	1935	ALLYATES	JACK	TX90	237	012285	OA	1951
ALDINE EAST	HARRIS	TX30	201	008720	OA	1952	ALLYN	TAYLOR	TX70	441	007244	OA	1982
ALDINE NE	HARRIS	TX30	201	008751	O	1954	ALM	LAVACA	TX20	285	011643	O	1987
ALDINE SOUTH	HARRIS	TX30	201	008813	O	1956	ALMA	MONTAGUE	TX90	337	012316	OA	1957
ALDINE WEST	HARRIS	TX30	201	008813	O	1956	ALMA BELL	LIVE OAK	TX20	297	012347	ON	1960
ALDRETE	REFUGIO	TX20	391	008844	ONA	1949	ALMA J	CALLAHAN	TX70	059	010006	N	1985
ALDRETE AND CARBAJAL	GOLIAD	TX20	175	017325	N	2002	ALMA JOHNSON	COLEMAN	TX70	083	010658	N	1986
ALDRICH	JACKSON	TX20	239	008875	O	1957	ALMA SOUTH	JIM HOGG	TX40	247	012564	N	1988
ALDRIDGE	COLEMAN	TX70	083	008968	OA	1953	ALMA WEST	MONTAGUE	TX90	337	012626	O	1965
ALDRIDGE	RUNNELS	TX75	399	008968	OA	1953	ALMEZ	TERRELL	TX75	443	018424	N	2004
ALDRIDGE	TAYLOR	TX70	441	008968	OA	1953	ALMON	COOKE	TX90	097	012103	O	1988
ALDWELL RANCH	SUTTON	TX75	435	009020	N	1972	ALMOND	JIM WELLS	TX40	249	012719	ONA	1944
ALEDO SE	PARKER	TX70	367	009102	N	1975	ALMOST NOT	MITCHELL	TX80	335	017368	O	2003
ALEDO SOUTH	PARKER	TX70	367	009112	N	1974	ALNBOB	HARDEMAN	TX90	197	013456	O	1990
ALEJANDRENAS	ZAPATA	TX40	505	000363	N	1981	ALNDAL	HARDEMAN	TX90	197	016872	O	2001
ALEX	TERRY	TX85	445	009278	OA	1945	ALOE	VICTORIA	TX20	469	012781	ONA	1951
ALEXANDER	HEMPHILL	TX95	211	009433	N	1976	ALOE NORTH	VICTORIA	TX20	469	000886	N	1980
ALEXANDER	RUNNELS	TX75	399	009433	OA	1981	ALONGSIDE	SHACKELFORD	TX70	417	015723	N	1995
ALEXANDER	STONEWALL	TX70	433	009433	OA	1953	ALONZO TAYLOR	DUVAL	TX40	131	012874	O	1956
ALEXANDER	TERRY	TX85	445	009433	OA	1980	ALPAR	HEMPHILL	TX95	211	012898	ONA	1974
ALEXANDER SOUTH	STONEWALL	TX70	433	000364	OA	1980	ALPAR POOL	OCHILTREE	TX95	357	012898	ONA	1974
ALEXANDRE	OFFSHORE-STATE	TX05	990	017265	N	2002	ALPAR POOL	HEMPHILL	TX95	211	014727	O	1993
ALEXANDRIA	SHACKELFORD	TX70	417	009464	OA	1991	ALPAR-RAINARD	ROBERTS	TX95	393	014727	O	1993
ALFALFA	HOWARD	TX80	227	009526	O	1995	ALPAR-LINES	ROBERTS	TX95	393	015707	O	1996
ALFRED	JIM WELLS	TX40	249	009681	ONA	1937	ALPAR-LIPS	ROBERTS	TX95	393	011897	ON	1988
ALFRED DEEP	JIM WELLS	TX40	249	009712	ON	1935	ALPAR-PEARSON	OCHILTREE	TX95	357	014313	N	1991
ALFRED NORTH	JIM WELLS	TX40	249	009159	N	1985	ALPHA	DUVAL	TX40	131	012936	N	1962
ALFRED WEST	JIM WELLS	TX40	249	009774	ONA	1953	ALPHA	PECOS	TX80	371	012936	N	1981
ALFRED-DONNELL	STEPHENS	TX70	429	009743	ONA	1954	ALPHABET SOUP Z	JEFFERSON	TX30	245	016477	N	1999
ALGENY	LAVACA	TX20	285	006743	N	1984	ALPINE	GREGG	TX60	183	012998	OA	1980
ALGERITA	PECOS	TX80	371	005029	N	1999	ALPINE	HARRISON	TX60	203	012998	OA	1980
ALGERNON	RUNNELS	TX75	399	009836	O	1969	ALPS	CRANE	TX80	103	011898	OA	1987
ALGOA	GALVESTON	TX30	167	009867	ONA	1949	ALREY	STARR	TX40	427	013029	ON	1955
ALGOA NORTH	GALVESTON	TX30	167	009898	O	1965	ALSAABROOK	GAINES	TX85	165	013060	OA	1953
ALGOA NW	GALVESTON	TX30	167	005671	N	1983	ALTA LOMA	GALVESTON	TX30	167	013215	ON	1940
ALGOA ORCHARD	GALVESTON	TX30	167	009929	OA	1961	ALTA LOMA EAST	GALVESTON	TX30	167	013246	N	1957
ALGOA SOUTH	BRAZORIA	TX30	039	008672	N	1989	ALTA LOMA NE	GALVESTON	TX30	167	009160	ONA	1985
ALGOA SOUTH	GALVESTON	TX30	167	008672	N	1984	ALTA LOMA NORTH	GALVESTON	TX30	167	013277	OA	1958
ALGOA WAY	BRAZORIA	TX30	039	009934	ONA	1978	ALTA LOMA SOUTH	GALVESTON	TX30	167	013308	ONA	1952
ALGOA WEST	BRAZORIA	TX30	039	009938	ONA	1976	ALTA LOMA SW	BRAZORIA	TX30	039	013339	N	1969
ALIENNA MAG	KLEBERG	TX40	273	016557	N	2000	ALTA LOMA SW	GALVESTON	TX30	167	013339	N	1969
ALICE	JIM WELLS	TX40	249	010022	ONA	1938	ALTA LOMA WEST	GALVESTON	TX30	167	013401	ONA	1957
ALICE ANN	EASTLAND	TX70	133	010053	ONA	1953	ALTA MESA	BROOKS	TX40	047	013432	ONA	1936
ALICE DEEP	JIM WELLS	TX40	249	010084	N	1952	ALTA MESA EAST	BROOKS	TX40	047	013463	ONA	1944
ALICE DEEP SW	JIM WELLS	TX40	249	002976	N	1982	ALTA MESA NE	BROOKS	TX40	047	013494	ONA	1960
ALICE EAST	JIM WELLS	TX40	249	000365	N	1977	ALTA MESA NORTH	BROOKS	TX40	047	013525	ONA	1970
ALICE NORTH	JIM WELLS	TX40	249	010115	ONA	1954	ALTA MESA WEST	BROOKS	TX40	047	015510	O	1996
ALICE SE	JIM WELLS	TX40	249	010146	ON	1956	ALTA VERDE	BROOKS	TX40	047	013587	N	1976
ALICE SOUTH	JIM WELLS	TX40	249	010177	ONA	1959	ALTA VISTA	BEXAR	TX10	029	013680	OA	1912
ALICE WALKER	SHACKELFORD	TX70	417	015365	O	1995	ALTAIR	COLORADO	TX30	089	013711	ONA	1945
ALICE WEST	JIM WELLS	TX40	249	010208	ON	1954	ALTAIR NW	COLORADO	TX30	089	013717	N	1976
ALIEF	HARRIS	TX30	201	010301	ON	1945	ALTAIR SOUTH	COLORADO	TX30	089	013729	ON	1976
ALIEF SOUTH	HARRIS	TX30	201	010332	N	1956	ALTE HUNDE	ZAPATA	TX40	505	013773	N	1966
ALJENDA - BLP	GARZA	TX85	169	012676	OA	1988	ALTHOF	NOLAN	TX70	353	013835	O	1952
ALKALI CREEK	FISHER	TX70	151	010700	OA	1977	ALTO	CHEROKEE	TX60	073	013857	N	1976
ALKALI CREEK SW	FISHER	TX70	151	010702	OA	1979	ALTO BONITO	STARR	TX40	427	010007	N	1985
ALKEK	GOLIAD	TX20	175	010735	ONA	1954	ALTO SPRINGS	FALLS	TX50	145	000887	OA	1979
ALKEK EAST	REFUGIO	TX20	391	010735	ONA	1954	ALTO SPRINGS	LIMESTONE	TX50	293	000887	OA	1979
ALKEK NORTH	GOLIAD	TX20	175	010766	O	1955	ALTO WEST	CHEROKEE	TX60	073	013866	ON	1957
ALKEK NORTH	REFUGIO	TX20	391	010797	ONA	1956	ALVA LEE HAWKINS	EASTLAND	TX70	133	014307	N	1978
ALKEK NORTH	REFUGIO	TX20	391	010797	N	1956	ALVARADO	STARR	TX40	427	006084	N	1980
ALKEK WEST	GOLIAD	TX20	175	008420	ONA	1984	ALVAREZ	STARR	TX40	427	014362	OA	1952
ALLAR	YOUNG	TX90	503	010859	ONA	1941	ALVIN CITY	BRAZORIA	TX30	039	014393	N	1950
ALLAR-BUZZ	COKE	TX75	081	006998	OA	1981	ALVIN NORTH	BRAZORIA	TX30	039	014449	ONA	1976
ALLARD SMITH	JACK	TX90	237	010657	O	1986	ALVIN SE	BRAZORIA	TX30	039	014424	N	1951
ALLAR-WARREN	YOUNG	TX90	503	010921	O	1949	ALVIN SOUTH	BRAZORIA	TX30	039	014455	ONA	1956
ALLCORN	RUNNELS	TX75	399	006368	ONA	1981	AL-VINC	JACK	TX90	237	000361	OA	1981
ALLEN	EASTLAND	TX70	133	011076	N	1950	ALVORD	STARR	TX40	427	01446		



Field Name	County Name	State Sub	Co Code	Field Code	Field Disc Type Year	Field Name	County Name	State Sub	Co Code	Field Code	Field Disc Type Year
AMACKER-TIPPETT SW	UPTON	TX75	461	015020	OA 1977	ANGELINA EAST	JEFFERSON	TX30	245	018426	N 1979
AMACKER-TIPPETT WEST	UPTON	TX75	461	009513	ONA 1980	ANGELINA NORTH	CHAMBERS	TX30	071	007695	OA 1984
AMADOR	DE WITT	TX20	123	015044	ON 1958	ANGELINA RIVER	NACOGDOCHES	TX60	347	014882	N 1993
AMANDA FOSTER	GLASSCOCK	TX80	173	016539	O 1999	ANGELINA WEST	JEFFERSON	TX30	245	018443	N 1971
AMANDA NICOLE	JONES	TX70	253	014427	OA 1991	ANGELINA WOOD	BEE	TX20	025	018445	OA 1960
AMANDO	DUVAL	TX40	131	006086	N 1983	ANGELITA	SAN PATRICIO	TX40	409	018454	OA 1932
AMAREX	HARRIS	TX30	201	015121	ONA 1975	ANGELITA EAST	SAN PATRICIO	TX40	409	018458	N 1973
AMARGOSA	JIM WELLS	TX40	249	015137	ONA 1942	ANGELITA NEW	SAN PATRICIO	TX40	409	018485	ONA 1962
AMARGOSA WEST	JIM WELLS	TX40	249	000368	N 1981	ANGELITA NORTH	SAN PATRICIO	TX40	409	018516	ON 1953
AMBASSADOR	CLAY	TX90	077	015230	OA 1950	ANGELITA NW	SAN PATRICIO	TX40	409	009163	N 1985
AMBASSADOR NORTH	CLAY	TX90	077	015261	OA 1951	ANGIE	SHELBY	TX60	419	018609	ONA 1981
AMBASSADOR SE	CLAY	TX90	077	000369	OA 1980	ANGLETON	BRAZORIA	TX30	039	018702	ONA 1939
AMBERSON	LA SALLE	TX10	283	015478	N 1954	ANGLETON NE	BRAZORIA	TX30	039	018712	ONA 1976
AMBLER	REEVES	TX80	389	015509	N 1964	ANGLETON SOUTH	BRAZORIA	TX30	039	018733	ONA 1960
AMBRA	JACK	TX90	237	015602	OA 1970	ANGUS	CROCKETT	TX75	105	018795	N 1962
AMELIA	JEFFERSON	TX30	245	015695	ONA 1936	ANITA	HOCKLEY	TX85	219	018888	OA 1980
AMELIA NORTH	JEFFERSON	TX30	245	015726	N 1963	ANITA	JACKSON	TX20	239	018888	N 1966
AMELIA SOUTH	JEFFERSON	TX30	245	015757	ON 1960	ANITA EAST	JACKSON	TX20	239	018893	N 1980
AMERICAN	COLORADO	TX30	089	015814	N 1979	ANJAC	YOUNG	TX90	503	018919	O 1963
AMERICAN	CROCKETT	TX75	105	015814	ONA 1973	ANJEVAN	STEPHENS	TX70	429	018993	O 2007
AMERMAN	STEPHENS	TX70	429	015881	N 1966	ANN	STONEWALL	TX70	433	018981	O 1971
AMES	LIBERTY	TX30	291	015912	N 1999	ANN BRANCH	ERATH	TX70	143	016734	O 1985
AMETHYST	UPTON	TX75	461	017358	O 2003	ANN COLLIER	CALLAHAN	TX70	059	010008	OA 1985
AM-HARD	CALLAHAN	TX70	059	014765	OA 1954	ANN IDA	COOKE	TX90	097	019012	OA 1955
AMI	RUNNELS	TX75	399	016087	O 1954	ANN MAG	BROOKS	TX40	047	019043	ONA 1962
AMIET	CROCKETT	TX75	105	010659	OA 1986	ANN MAG EAST	BROOKS	TX40	047	005672	N 1983
AMIET	REAGAN	TX75	383	010659	OA 1986	ANN MAG SE	BROOKS	TX40	047	007698	N 1978
AMIGO	CROCKETT	TX75	105	016098	OA 1955	ANN MAG SOUTH	BROOKS	TX40	047	019074	N 1966
AMIGO	REAGAN	TX75	383	016098	OA 1955	ANN MAG SW	BROOKS	TX40	047	002709	N 1997
AMITY	COMANCHE	TX70	093	016129	OA 1941	ANN MAG WEST	BROOKS	TX40	047	014314	N 1992
AMKEL	SAN PATRICIO	TX40	409	011644	N 1987	ANN MCKNIGHT	SMITH	TX60	423	019090	OA 1978
AMMANN	DIMMIT	TX10	127	016253	O 1977	ANN T	STEPHENS	TX70	429	000371	OA 1981
AMMANN	WHARTON	TX30	481	016253	N 1957	ANNA	JACK	TX90	237	019105	N 1952
AMMANN NORTH	WHARTON	TX30	481	014407	N 1991	ANNA BARRE	DE WITT	TX20	123	019136	ONA 1954
AMMANN SOUTH	WHARTON	TX30	481	013329	N 1989	ANNA BARRE DEEP	DE WITT	TX20	123	014519	N 1992
AMMANN WEST	WHARTON	TX30	481	013177	N 1989	ANNA BARRE NORTH	DE WITT	TX20	123	019143	N 1972
AMMANVILLE	FAYETTE	TX30	149	009161	N 1985	ANNA BARRE WEST	DE WITT	TX20	123	007455	N 1983
AMMER	LIPSCOMB	TX95	295	015876	O 1996	ANNA CHAPMAN	ZAVALA	TX10	507	016759	N 2001
AMN	TOM GREEN	TX75	451	009671	ON 1985	ANNA K	LOVING	TX80	301	000894	ONA 1980
AMORE	HIDALGO	TX40	215	015511	N 1996	ANNA MAE	WEBB	TX40	479	000372	N 1979
AMORE	STARR	TX40	427	015511	ONA 1995	ANNA MARIA	PECOS	TX80	371	006331	ONA 1984
AMPAK	JONES	TX70	253	012678	OA 1988	ANNA ROSE	LIVE OAK	TX20	297	019167	O 1955
AMROW	GAINES	TX85	165	016501	OA 1964	ANNABEL	CONCHO	TX75	095	006999	O 1982
AMROW NORTH	GAINES	TX85	165	016532	OA 1958	ANNE	JONES	TX70	253	003028	OA 1982
AMV	EASTLAND	TX70	133	006522	N 1983	ANNE PARSONS	POLK	TX30	373	016233	N 1997
AMY	HEMPHILL	TX95	211	016552	N 2002	ANNE TANDY	KING	TX85	269	019368	ONA 1972
AMY B	HASKELL	TX70	207	013655	OA 1990	ANNE TANDY NW	KING	TX85	269	010009	OA 1985
AMY B	STONEWALL	TX70	433	013655	OA 1990	ANNE TANDY SOUTH	KING	TX85	269	019372	OA 1978
AMY-J	MAVERICK	TX10	323	016554	N 1974	ANNIE B	SCHLEICHER	TX75	413	007000	N 1981
AMY-MICHELE	NOLAN	TX70	353	010660	OA 1986	ANNIE GILMER	STEPHENS	TX70	429	019551	OA 1973
AMYSEARS	JONES	TX70	253	016563	O 1951	ANNIEVILLE NORTH	WISE	TX90	497	009164	ONA 1985
AMYSEARS WEST	JONES	TX70	253	016594	OA 1955	ANNIVERSARY	YOUNG	TX90	503	019570	OA 1971
AN EXPLOITED STORM	MCMULLEN	TX10	111	018514	N 2005	ANNUITY	CALLAHAN	TX70	059	010010	OA 1985
ANA LAURA	DUVAL	TX40	131	002696	OA 1998	ANSLEY	WHARTON	TX30	481	019756	N 1985
ANACUAS	DUVAL	TX40	131	016656	N 1955	ANSON	JONES	TX70	253	019787	OA 1948
ANAHUAC	CHAMBERS	TX30	071	016718	ONA 1935	AN-SON	MONTAGUE	TX90	337	016625	OA 1950
ANAHUAC EAST	CHAMBERS	TX30	071	016749	O 1964	ANSON NORTH	JONES	TX70	253	019818	OA 1952
ANAHUAC SE	CHAMBERS	TX30	071	010661	N 1986	ANSON SOUTH	JONES	TX70	253	019880	OA 2000
ANAHUAC SOUTH	CHAMBERS	TX30	071	016780	N 1953	ANSON TOWNSITE	JONES	TX70	253	019911	OA 1950
ANAHUAC SW	CHAMBERS	TX30	071	011899	OA 1987	ANSON WEST	JONES	TX70	253	019942	O 1948
ANAHUAC TOWNSITE	CHAMBERS	TX30	071	016811	N 1957	ANT HILL	CLAY	TX90	077	019973	OA 1975
ANAHUAC WEST	CHAMBERS	TX30	071	016842	N 1969	ANTELOPE	CLAY	TX90	077	020097	O 1940
ANAKIN	LOVING	TX80	301	017893	N 2003	ANTELOPE	GLASSCOCK	TX80	173	020097	N 1983
ANAQUA	VICTORIA	TX20	469	016873	ONA 1948	ANTELOPE	JACK	TX90	237	020097	O 1983
ANAQUA NORTH	VICTORIA	TX20	469	016904	ONA 1968	ANTELOPE CREEK	SHACKELFORD	TX70	417	020100	OA 1977
ANARENE	ARCHER	TX90	009	016935	OA 1949	ANTELOPE CREEK NORTH	THROCKMORTON	TX70	447	011645	N 1987
ANARENE EAST	ARCHER	TX90	009	016972	OA 1975	ANTELOPE EAST	JACK	TX90	237	020128	OA 1958
ANARENE NE	ARCHER	TX90	009	016966	OA 1957	ANTELOPE HILLS	SHACKELFORD	TX70	417	020159	ONA 1993
ANARON	FISHER	TX70	151	014728	O 1993	ANTELOPE RIDGE	SHACKELFORD	TX70	417	020345	ONA 1983
ANATH	THROCKMORTON	TX70	447	016997	O 1971	ANTELOPE SE	JACK	TX90	237	020376	ONA 1982
ANCELL	WILBARGER	TX90	487	017028	OA 1953	ANTELOPE SOUTH	JACK	TX90	237	020438	ONA 1981
ANCHOR RANCH	MARTIN	TX80	317	017042	OA 1978	ANTELOPE WEST	JACK	TX90	237	020469	OA 1961
ANCHORAGE	ATASCOSA	TX10	013	017059	OA 1952	ANTERO	HEMPHILL	TX95	211	016234	N 1996
ANCHORAGE SOUTH	ATASCOSA	TX10	013	017068	N 1959	ANTHONY	REEVES	TX80	389	020562	O 1939
ANCO	YOUNG	TX90	503	017121	OA 1962	ANTHONY-GILBERT	PARKER	TX70	367	020593	ONA 1953
ANDECTOR	ANDREWS	TX80	003	017214	O 1946	ANTILLEY	TAYLOR	TX70	441	020810	O 1950
ANDECTOR	ECTOR	TX80	135	017214	ONA 1946	ANTIOCH	JOHNSON	TX50	251	020841	N 1998
ANDECTOR NORTH	ECTOR	TX80	135	017245	O 1959	ANTIOCH CHURCH	TRINITY	TX30	455	013656	O 1990
ANDECTOR WEST	ECTOR	TX80	135	017276	OA 1954	ANTLER	DIMMIT	TX10	127	021151	N 1955
ANDER	GOLIAD	TX20	175	017307	N 1952	ANTLERS	COLORADO	TX30	089	015507	ON 1995
ANDER EAST	GOLIAD	TX20	175	012322	N 1976	ANTOINETTE	STONEWALL	TX70	433	021213	O 1969
ANDER SOUTH	GOLIAD	TX20	175	000892	N 1980	ANTON	HOCKLEY	TX85	219	021244	OA 1959
ANDERGRAM	RUNNELS	TX75	399	017338	ONA 1958	ANTON	LAMB	TX85	279	021244	O 1944
ANDERGRAM SOUTH	RUNNELS	TX75	399	017369	OA 1959	ANTON EAST	HOCKLEY	TX85	219	021275	O 1973
ANDERSON	HANSFORD	TX95	195	017400	N 1983	ANTON NORTH	LAMB	TX85	279	021337	O 1954
ANDERSON	JONES	TX70	253	017400	O 1949	ANTON SE	HOCKLEY	TX85	219	016788	O 2001
ANDERSON RANCH	ZAVALA	TX10	507	017462	O 1974	ANTON SOUTH	HOCKLEY	TX85	219	021368	OA 1957
ANDERSON WEST	JONES	TX70	253	017617	O 1963	ANTON WEST	HOCKLEY	TX85	219	021399	OA 1950
ANDERSON-FORD	ARCHER	TX90	009	017420	O 1975	ANTON WEST	LAMB	TX85	279	021399	OA 1950
ANDERSON-GRIMES	GRIMES	TX30	185	017424	N 1975	ANTON-IRISH	HALE	TX85	189	021306	OA 1944
ANDERSON-WORD	HASKELL	TX70	207	017648	O 1953	ANTON-IRISH	LAMB	TX85	279	021306	OA 1944
ANDRADE	GRAYSON	TX90	181	017710	OA 1955	ANTON-IRISH	LUBBOCK	TX85	303	021306	OA 1944
ANDREE	COLEMAN	TX70	083	017741	OA 1953	ANVIL	SHERMAN	TX95	421	021631	N 1993
ANDRESS	FISHER	TX70	151	000370	OA 1981	ANVIL ROSE	HASKELL	TX70	207	011901	O 1987
ANDREW	KENT	TX85	263	017803	O 1969	ANWAC	ANDERSON	TX60	001	015829	ONA 1997
ANDREW A	IRION	TX75	235	017815	ONA 1977	ANZAC	COLEMAN	TX70	083	021647	ONA 1939
ANDREW NOODLE CREEK	KENT	TX85	263	000893	OA 1969	ANZAC-GRAHAM	YOUNG	TX90	503	021678	O 1938
ANDREWS	ANDREWS	TX80	003	017834	OA 1953	ANZAC-MORRIS	COLEMAN	TX70	083	021709	O 1939
ANDREWS EAST	ANDREWS	TX80	003	017865	OA 1962	APACHE	LIPSCOMB	TX95	295	021810	N 1990
ANDREWS NORTH	ANDREWS	TX80	003	017927	OA 1959	APACHE CAMP	PECOS	TX80	371	021841	ONA 1962
ANDREWS SOUTH	ANDREWS	TX80	003	017958	ONA 1951	APACHE RANCH	WEBB	TX40	479	021868	N 1976
ANDREWS WEST	ANDREWS	TX80	003	017989	O 1940	APCLARK	BORDEN	TX85	033	021996	OA 1956
ANDREWS WEST	ECTOR	TX80	135	017989	O 1940	APCO	PECOS	TX80	371	022027	ON 1943
ANDRIA	THROCKMORTON	TX70	447	018020	OA 1971	APCO-WARNER	PECOS	TX80	371	022058	ONA 1939
ANDROMEDA	FORT BEND	TX30	157	016534	OA 2000	APCO-WARNER WEST	PECOS	TX80	371	022089	ONA 1962
ANDY	FISHER	TX70	151	018113	O 1965	APEX	BORDEN	TX85	033	022151	O 1983
ANDY BROWN	WILSON	TX10	493	009162	OA 1985	APEX	HARDEMAN	TX90	197	022151	OA 1979
ANDY LACEY	ZAPATA	TX40	505	018144	O 1956	APOLLO	WINKLER	TX80	495	022244	N 1973
ANDY SOUTH	FISHER	TX70	151	018175	O 1969	APOLLO EAST	WINKLER	TX80	495	006893	

# TEXAS

Field Name	County Name	State Sub	Co Code	Field Code	Field Disc Type Year	Field Name	County Name	State Sub	Co Code	Field Code	Field Disc Type Year
APPLE CEDAR	TRINITY	TX30	455	018425	N 2004	ARNOLD-MULLE	DUVAL	TX40	131	025817	OA 1970
APPLE CREEK	GLASSCOCK	TX80	173	022488	OA 1976	ARNOLD-WELDON	MCMULLEN	TX10	311	025941	OA 1962
APPLE SPRINGS	TRINITY	TX30	455	022490	N 1977	ARNOLD-WELDON SOUTH	MCMULLEN	TX10	311	025972	O 1963
APPLEBY	NACOGDOCHES	TX60	347	022492	O 1943	ARP	SMITH	TX60	423	026189	O 1954
APPLEBY NORTH	NACOGDOCHES	TX60	347	022500	ONA 1979	ARRIBA	JIM WELLS	TX60	249	026344	O 1957
APPLEBY NORTH	RUSK	TX60	401	022500	N 1979	ARRIBA LIBRA	NOLAN	TX70	353	026375	ONA 1971
APPLING	CALHOUN	TX20	057	022523	ONA 1935	ARRINGTON	HUTCHINSON	TX95	233	026389	ONA 1985
APPLING	JACKSON	TX20	239	022523	ONA 1935	ARRINGTON	WHARTON	TX30	481	026389	OA 1977
APPLING	JONES	TX70	253	022523	O 1939	ARRINGTON WEST	HUTCHINSON	TX95	233	012455	OA 1988
APPLING DEEP	CALHOUN	TX20	057	018832	N 2006	ARRIOLA	HARDIN	TX30	199	026406	ONA 1932
APPLING DEEP	JACKSON	TX20	239	018832	N 2005	ARRIOLA DOME	HARDIN	TX30	199	019199	O 2007
APPLING DEEP SW	CALHOUN	TX20	057	018480	N 2005	ARRIOLA SOUTH	HARDIN	TX30	199	026437	ONA 1966
APPLING NORTH	CALHOUN	TX20	057	022554	ONA 1958	ARRON	JACK	TX90	237	026468	O 1958
APPLING NORTH	JACKSON	TX20	239	022554	ONA 1958	ARROWHEAD	ARCHER	TX90	009	026561	OA 1980
APPLING POINT	CALHOUN	TX20	057	000896	N 1983	ARROWHEAD	CLAY	TX90	077	026561	OA 1980
APPLING POINT	JACKSON	TX20	239	000896	N 1978	ARROWHEAD	HIDALGO	TX40	215	026561	ONA 1948
APPLING SE	CALHOUN	TX20	057	022585	N 1959	ARROWHEAD	STARR	TX40	427	026561	OA 1948
APPLING WEST	CALHOUN	TX20	057	022593	N 1973	ARROWHEAD RANCH	HIDALGO	TX40	215	000294	N 1981
APPURCEON	DIMMIT	TX10	127	006523	N 1980	ARROYO	VICTORIA	TX20	469	026592	N 1970
APRIL	CALLAHAN	TX70	059	022640	ONA 1978	ARROYO COLORADO	WILLACY	TX40	489	026623	N 1970
AQUA POZO	WEBB	TX40	479	000373	OA 1980	ARROYO COLORADO NORTH	WILLACY	TX40	489	006218	N 1981
AQUARIUM	GALVESTON	TX30	167	016535	OA 1998	ARROYO GARZA	ZAPATA	TX40	505	026654	N 1969
ARAH	SCURRY	TX85	415	022841	O 1955	ARROYO GRANDE	STARR	TX40	427	026685	OA 1976
ARAH SOUTH	SCURRY	TX85	415	012680	OA 1988	ARROYO GRANDE WEST	STARR	TX40	427	016953	N 2001
ARANSAS PASS	ARANSAS	TX40	007	022872	ONA 1936	ARROYO LOS OLMO	STARR	TX40	427	010012	ONA 1985
ARANSAS PASS	SAN PATRICIO	TX40	409	022872	ONA 1936	ARROYO ROJO	JACKSON	TX20	239	008423	N 1984
ARANSAS PASS EAST	ARANSAS	TX40	007	022903	ONA 1954	ARTBOW	GARZA	TX85	169	026731	OA 1977
ARANSAS PASS NORTH	ARANSAS	TX40	007	022934	ONA 1956	ARTEBURN	PALO PINTO	TX70	363	000379	N 1978
ARANSAS PASS SOUTH	SAN PATRICIO	TX40	409	022965	O 1956	ARTEBURN	PARKER	TX70	367	000379	N 1978
ARAPAHO	LOVING	TX80	301	022975	N 1979	ARTESIA WELLS WEST	LA SALLE	TX10	283	026809	N 1967
ARBALA	HOPKINS	TX50	223	022996	N 1967	ARTESIAN CREEK	REFUGIO	TX20	391	026845	NO 1980
ARBOL DE NADA	ECTOR	TX80	135	010883	OA 1986	ARTHUR	ARCHER	TX90	009	026902	O 1986
ARBOL DE NADA	WINKLER	TX80	495	010883	OA 2003	ARTHUR	BORDEN	TX85	033	026902	O 1954
ARBuckle	BASTROP	TX10	021	023089	O 1979	ARTHUR HARVEY	WASHINGTON	TX30	477	026933	OA 1952
ARCADIA	GALVESTON	TX30	167	023120	N 1959	ARVANNA	DAWSON	TX85	115	027057	O 1953
ARCH	MATAGORDA	TX30	321	023306	ONA 1948	ARVANNA NORTH	DAWSON	TX85	115	013813	OA 1991
ARCH EAST	MATAGORDA	TX30	321	023368	O 1954	ASCOT	COMANCHE	TX70	093	000381	N 1972
ARCHER	HANSFORD	TX95	195	023399	N 1978	ASH	RUNNELS	TX75	399	027119	OA 1968
ARCHER CITY NORTH	ARCHER	TX90	009	023430	OA 1953	ASH NORTH	VAN ZANDT	TX50	467	027336	N 1958
ARCHER CITY SW	ARCHER	TX90	009	023492	OA 1953	ASHBURN	BROWN	TX70	049	027367	O 1983
ARCHER CITY WEST	ARCHER	TX90	009	023523	O 1949	ASHBY	MATAGORDA	TX30	321	027398	ONA 1960
ARCHER COUNTY REGULAR	ARCHER	TX90	009	023554	OA 1911	ASHBY EAST	MATAGORDA	TX30	321	003157	N 1983
ARCHER NORTH	ARCHER	TX90	009	023585	O 1953	ASHBY-RAMSEY	HUNT	TX50	231	027429	O 1952
ARCHER SW	ARCHER	TX90	009	023598	OA 1975	ASHE	WISE	TX90	497	027491	ON 1958
ARCHER-THREE REEDY	ARCHER	TX90	009	003759	O 1997	ASHE RANCH	WISE	TX90	497	027522	O 1963
ARCLAW	PECOS	TX80	371	023629	N 1975	ASHERTON	DIMMIT	TX10	127	027708	ONA 1955
ARCO	JACK	TX90	237	023647	ONA 1949	ASHERTON EAST	DIMMIT	TX10	127	027739	ONA 1968
ARCO 187	HARDIN	TX30	199	023653	ONA 1972	ASHFORD	LAVACA	TX20	285	027750	ONA 1982
ARCOLA	BRAZORIA	TX30	039	023678	ONA 1950	ASHLEY	JONES	TX70	253	027894	O 1960
ARDEN	IRION	TX75	235	023771	O 1953	ASHLEY	LAVACA	TX20	285	027894	N 1989
ARDEN	TOM GREEN	TX75	451	023771	O 1953	ASHLEY MIZER	HENDERSON	TX50	213	004585	OA 1983
ARDEN SE	IRION	TX75	235	023806	OA 1974	ASHMORE	STONEWALL	TX70	433	028049	OA 1953
ARDEN SOUTH	IRION	TX75	235	023802	OA 1965	ASHTOLA	YOUNG	TX90	503	000382	OA 1980
ARDEN SOUTH	TOM GREEN	TX75	451	023802	OA 1965	ASHTON	RUNNELS	TX75	399	028142	OA 1951
ARDEN'S QUEST	DE WITT	TX20	123	001866	N 1998	ASHWOOD	MATAGORDA	TX30	321	028297	N 1944
ARDENVALE	COLORADO	TX30	089	012105	N 1987	ASKEW	JACK	TX90	237	012887	OA 1989
ARDINGER	EASTLAND	TX70	133	004297	ONA 1983	ASPEN	PECOS	TX80	371	028452	OA 1998
ARDIS & LEGGETT	HOPKINS	TX50	223	023823	OA 1974	ASPEN-AMOCO	NOLAN	TX70	353	015546	O 1995
ARENA	CONCHO	TX75	095	004997	OA 1983	ASPEN-SEAMAN	JONES	TX70	253	014883	O 1994
ARENA NORTH	SAN PATRICIO	TX40	409	009392	ON 1984	ASPERMONT	STONEWALL	TX70	433	028483	O 1940
ARENAS	WARD	TX80	475	023957	OA 1970	ASPERMONT EAST	STONEWALL	TX70	433	028514	O 1959
ARENOSA CREEK	VICTORIA	TX20	469	000897	N 1979	ASPERMONT LAKE	STONEWALL	TX70	433	028545	OA 1951
ARENOSO	ECTOR	TX80	135	023988	OA 1965	ASPERMONT NORTH	STONEWALL	TX70	433	028576	O 1950
ARENOSO	WINKLER	TX80	495	023988	OA 1965	ASPERMONT WEST	STONEWALL	TX70	433	028607	OA 1958
ARENOSO WEST	WINKLER	TX80	495	024019	OA 1967	ASSUMPTION	JIM HOGG	TX40	247	028731	N 1974
ARETO	KENEDY	TX40	261	017004	N 2002	ASSUMPTION SOUTH	JIM HOGG	TX40	247	028855	N 1981
ARGENTA	LIVE OAK	TX20	297	024066	OA 1978	ASTER	WALKER	TX30	471	018871	N 2006
ARGO	ANDREWS	TX80	003	024081	O 1956	ASTIN	COLEMAN	TX70	083	000383	ON 1981
ARGO-HAWK	JEFFERSON	TX30	245	017984	N 2005	AT	SHERMAN	TX95	421	015708	ONA 1996
ARGONAUT	MARTIN	TX80	317	015096	O 1994	ATAK	PECOS	TX80	371	000899	OA 1979
ARICK	FLOYD	TX85	153	024143	ONA 1948	ATAPCO	CRANE	TX80	103	028886	OA 1958
ARICK	HALE	TX85	189	024143	OA 1948	ATAPCO NORTH	CRANE	TX80	103	028917	OA 1961
ARIES	CALLAHAN	TX70	059	024174	N 1984	ATCHERSON	COOKE	TX90	097	000859	OA 1977
ARIES	MONTAGUE	TX90	337	024174	OA 1953	ATCHESON	COOKE	TX90	097	029103	O 1947
ARIES EAST	MONTAGUE	TX90	337	024205	O 1960	ATCHELY	COLEMAN	TX70	083	029134	OA 1953
ARIES WEST	MONTAGUE	TX90	337	024236	OA 1957	ATHENS	REEVES	TX80	389	029165	N 1972
ARKANSAS CITY	STARR	TX40	427	024422	ONA 1956	ATHENS NORTH	HENDERSON	TX50	213	029179	ONA 1975
ARKANSAS CITY NORTH	STARR	TX40	427	024458	N 1978	ATHEY	PECOS	TX80	371	029289	ONA 1965
ARK-LA-TEX	CLAY	TX90	077	000374	OA 1981	ATHEY EAST (NEW)	PECOS	TX80	371	009394	O 1984
ARLEDGE	COKE	TX75	081	024577	OA 1948	ATKINS	STEPHENS	TX70	429	029351	O 1950
ARLEDGE	EASTLAND	TX70	133	024577	ONA 1979	ATKINS-FLEMING	KENT	TX85	263	029356	OA 1972
ARLEDGE	NOLAN	TX70	353	024577	OA 1948	ATKINSON	KARNES	TX20	255	029382	N 1969
ARLENE	GARZA	TX85	169	024608	OA 1958	ATKINSON	LIVE OAK	TX20	297	029382	N 1969
ARLENE	SCHLEICHER	TX75	413	024608	N 1983	ATKINSON	TOM GREEN	TX75	451	029382	O 1952
ARLENE	SHACKELFORD	TX70	417	024608	N 1979	ATKINSON ISLAND	CHAMBERS	TX30	071	000384	OA 1980
ARLENE NORTH	SHACKELFORD	TX70	417	000375	OA 1979	ATKINSON NE	TOM GREEN	TX75	451	029413	OA 1959
ARLINGTON	YOUNG	TX90	503	024639	O 1962	ATKINSON NW	ATASCOSA	TX10	013	029444	N 1980
ARMER	CRANE	TX80	103	024918	OA 1955	ATKINSON NW	LIVE OAK	TX20	297	029444	N 1972
ARMOUR	MATAGORDA	TX30	321	024980	O 1938	ATKINSON WEST	LIVE OAK	TX20	297	029475	N 1978
ARMRAY	ERATH	TX70	143	000260	N 1979	ATKINSON WEST	TOM GREEN	TX75	451	029475	OA 1965
ARMSTRONG	COTTLE	TX85	101	025042	N 1982	ATLANTA SOUTH	CASS	TX60	067	029568	N 1982
ARMSTRONG	JIM HOGG	TX40	247	025042	ONA 1943	ATLEE	DUVAL	TX40	131	029723	ONA 1950
ARMSTRONG NW	JIM HOGG	TX40	247	000376	OA 1979	ATLEE	LA SALLE	TX10	283	029723	N 1983
ARMSTRONG SOUTH	JIM HOGG	TX40	247	025104	ON 1948	ATLEE NE	DUVAL	TX40	131	029754	N 1963
ARMSTRONG WEST	JIM HOGG	TX40	247	025119	N 1973	ATOLL	YOUNG	TX90	503	008427	N 1984
ARNECKEVILLE	DE WITT	TX20	123	025197	ONA 1950	ATOLL END	CROSBY	TX85	107	017556	O 2004
ARNECKEVILLE EAST	DE WITT	TX20	123	025228	N 1964	ATRICE	TOM GREEN	TX75	451	029878	ONA 1954
ARNECKEVILLE NE	DE WITT	TX20	123	001870	N 1998	ATTOYAC	NACOGDOCHES	TX60	347	029971	OA 1985
ARNECKEVILLE NW	DE WITT	TX20	123	001973	N 1982	ATTOYAC	RUSK	TX60	401	029971	N 1958
ARNECKEVILLE SE	DE WITT	TX20	123	000898	N 1981	ATTOYAC WEST	RUSK	TX60	401	010663	N 1985
ARNECKEVILLE SOUTH	DE WITT	TX20	123	025259	ONA 1953	ATWELL	CALLAHAN	TX70	059	011903	OA 1987
ARNETT AREA	LIMESTONE	TX50	293	025290	O 1961	ATWOOD	TAYLOR	TX70	441	030002	O 1949
ARNIM	FAYETTE	TX30	149	025538	ONA 1945	ATWOOD SW	TAYLOR	TX70	441	030219	O 1956
ARNIM EAST	FAYETTE	TX30	149	025569	ONA 1950	ATWOOD WEST	TAYLOR	TX70	441	030250	OA 1953
ARNN	ERATH	TX70	143	025600	O 1948	AUBREY ANN	MARION	TX60	315	017353	N 2003
ARNO	REEVES	TX80	389	025631	ON 1956	AUBURN	STEPHENS	TX70	429	030374	OA 1984
ARNO NORTH	REEVES	TX80	389	025644	OA 1978	AUBURN-GOLD	STEPHENS	TX70	429	016735	O 1985
ARNOLD	MONTAGUE	TX90	337	025724	O 1955	AUDABON	WISE	TX90	497	000385	OA 1981
ARNOLD	VICTORIA	TX20	469	025724	N 1978	AUDAS-GRAHAM	TAYLOR	TX70			

Field Name	County Name	State Sub	Co Code	Field Code	Field Disc Type	Year	Field Name	County Name	State Sub	Co Code	Field Code	Field Disc Type	Year
AULD	NOLAN	TX70	353	030653	O	1957	BACHMAN NE	THROCKMORTON	TX70	447	034328	OA	1963
AULD-SHIPMAN	LA SALLE	TX10	283	030684	N	1962	BACLIFF	GALVESTON	TX30	167	034452	N	1961
AUNT AMY	JACKSON	TX20	239	014884	N	1994	BACON	EASTLAND	TX70	133	034483	OA	1951
AUNT EM	STEPHENS	TX70	429	030715	OA	1951	BACON	JASPER	TX30	241	034483	OA	1968
AURELIA	KNOX	TX90	275	006087	OA	1983	BACON	TAYLOR	TX70	441	034483	OA	1954
AURORA	JIM HOGG	TX40	247	030870	N	1952	BACON 107	KING	TX85	269	015097	O	1994
AURORA EAST	JIM HOGG	TX40	247	030875	N	1971	BAD LUCK	WHARTON	TX30	481	013816	O	1990
AURORA NORTH	JIM HOGG	TX40	247	000386	N	1979	BADE	DE WITT	TX20	123	011053	N	1987
AUSA	BORDEN	TX85	033	000903	OA	1980	BAER RANCH	MATAGORDA	TX30	321	034824	N	1965
AUSTEX	PALO PINTO	TX70	363	007247	ON	1981	BAFFIN BAY	KENEDY	TX40	261	034855	N	1966
AUSTIN	GOLIAD	TX20	175	030901	N	1997	BAFFIN BAY	KLEBERG	TX40	273	034855	ON	1940
AUSTIN	YOUNG	TX90	503	030901	OA	1953	BAFFIN BAY SW	KENEDY	TX40	261	034886	N	1968
AUSTIN BAYOU	BRAZORIA	TX30	039	011050	N	1985	BAFFLE POINT	GALVESTON	TX30	167	034930	ONA	1977
AUSTIN COLLEGE	BRAZORIA	TX30	039	030906	N	1976	BAG	YOUNG	TX90	503	000391	OA	1981
AUSTIN PIERCE	GONZALES	TX10	177	030963	OA	1961	BAGGETT	CROCKETT	TX75	105	034948	ONA	1964
AUSTIN SETH	HOWARD	TX80	227	015825	O	1995	BAGGETT	EASTLAND	TX70	133	034948	OA	1982
AUSTIN SETH NORTH	HOWARD	TX80	227	018881	O	2006	BAGGETT	STEPHENS	TX70	429	034948	N	1980
AUSTIN WEST	GOLIAD	TX20	175	016538	N	2000	BAGLEY	NOLAN	TX70	353	035010	OA	1968
AUSTIN-BRIXEY	CLAY	TX90	077	030932	OA	1969	BAGWELL NORTH	RED RIVER	TX60	387	035165	O	1958
AUSTIN-REIFF	JONES	TX70	253	007248	OA	1983	BAGWELL SOUTH	FRANKLIN	TX60	159	035196	OA	1969
AUSTONIO	HOUSTON	TX60	225	031025	O	1965	BAILES	THROCKMORTON	TX70	447	035258	OA	1947
AUSTONIO NE	HOUSTON	TX60	225	010014	O	1985	BAILEY	JIM WELLS	TX40	249	035289	ONA	1949
AUSTWELL	REFUGIO	TX20	391	031033	ONA	1975	BAILEY	NEUECS	TX40	355	035289	ONA	1949
AUSTWELL SW	REFUGIO	TX20	391	010664	OA	1986	BAILEY	STERLING	TX80	431	035289	O	1975
AUSTWELL WEST	REFUGIO	TX20	391	031043	N	1977	BAILEY EAST	NEUECS	TX40	355	035351	ON	1966
AUTA	PECOS	TX80	371	006524	ONA	1984	BAILEY NORTH	NEUECS	TX40	355	035382	O	1953
AUZIE	ZAVALA	TX10	507	009395	N	1984	BAILEY SOUTH	NEUECS	TX40	355	035413	ONA	1965
AVA LEE	HOCKLEY	TX85	219	031273	O	1969	BAILEY SW	JIM WELLS	TX40	249	035444	ONA	1969
AVENTURA RANCH	VAN ZANDT	TX50	467	013814	N	1990	BAILEY WEST	NEUECS	TX40	355	000393	OA	1980
AVERTIT	ECTOR	TX80	135	001977	O	1982	BAILEYS PRAIRIE	BRAZORIA	TX30	039	035475	ONA	1953
AVERY KIBBE	JIM WELLS	TX40	249	010015	N	1985	BAILEYVILLE	MILAM	TX10	331	035537	O	1952
AVIATORS	WEBB	TX40	479	031800	ONA	1922	BALLOUT	CHEROKEE	TX60	073	001639	OA	1981
AVIATORS NORTH (NEW)	WEBB	TX40	479	013182	N	1981	BAIN	GAINES	TX85	165	035568	ONA	1959
AVIATORS SOUTH	WEBB	TX40	479	031845	N	1976	BAINS	CALLAHAN	TX70	059	003030	N	1982
AVIATORS SOUTH	ZAPATA	TX40	505	031845	N	1976	BAIR	CROCKETT	TX75	105	035630	OA	1962
AVINGER	CASS	TX60	067	031821	ONA	1974	BAIRD	CALLAHAN	TX70	059	035661	OA	1952
AVINGER	MARION	TX60	315	031821	ONA	1974	BAIRD EAST	CALLAHAN	TX70	059	035692	N	1979
AVIS	JACK	TX90	237	031862	ONA	1955	BAIRD NE	CALLAHAN	TX70	059	035696	ONA	1978
AVIS EAST	JACK	TX90	237	031893	OA	1952	BAIR-LEE	ARCHER	TX90	009	010018	OA	1985
AVIS NORTH	JACK	TX90	237	031924	ONA	1953	BAKER	COLEMAN	TX70	083	035847	N	1981
AVIS SOUTH	JACK	TX90	237	031955	OA	1954	BAKER	DIMMIT	TX10	127	035847	N	1982
AVIS WEST	JACK	TX90	237	031986	O	1953	BAKER	LIVE OAK	TX20	297	035847	ONA	1947
AVO GRANDE	WHARTON	TX30	481	014080	N	1991	BAKER	MC MULLEN	TX10	311	035847	ONA	1947
AVOCA	JONES	TX70	253	032017	OA	1937	BAKER	WILBARGER	TX90	487	035847	O	1949
AVOCA NORTH	JONES	TX70	253	032079	OA	1940	BAKER LAKE	WALKER	TX30	471	012109	N	1978
AVOCA NW	JONES	TX70	253	032105	O	1973	BAKER PROP-CAMBRO	WILBARGER	TX90	487	035851	OA	1951
AVOCA WEST	JONES	TX70	253	032141	O	1941	BAKER RANCH	IRON	TX75	235	035853	ONA	1974
AVONDALE	TARRANT	TX50	439	032203	N	1993	BAKER RANCH	SCHLEICHER	TX75	413	035853	ONA	1974
AWALT	JACK	TX90	237	007001	OA	1982	BAKERFIELD	PECOS	TX80	371	035858	O	1959
AWTRY	ARCHER	TX90	009	000387	OA	1977	BAKERSFIELD	PECOS	TX80	371	035865	O	1959
AXELSON	TAYLOR	TX70	441	032335	O	1952	BAKERSFIELD SOUTH	PECOS	TX80	371	000907	OA	1977
AYCOCK	GARZA	TX85	169	032459	OA	1955	BAKER-SMALLEY	SHACKELFORD	TX70	417	035855	OA	1975
AYLESWORTH	REEVES	TX80	389	032552	ONA	1953	BASSE	ANDREWS	TX80	003	035871	OA	1956
AZALEA	CRANE	TX80	103	032707	ONA	1956	BALD EAGLE	TOM GREEN	TX75	451	000338	OA	1980
AZALEA	MIDLAND	TX80	329	032707	ONA	1956	BALD HILL	ANGELINA	TX60	005	035878	OA	1986
AZALEA EAST	GLASSCOCK	TX80	173	011052	O	2001	BALD PRAIRIE	LEON	TX50	289	035935	N	1976
AZALEA EAST	MIDLAND	TX80	329	011052	ONA	1985	BALD PRAIRIE	LIMESTONE	TX50	293	035935	N	1976
AZALEA SOUTH	MIDLAND	TX80	329	032769	N	1957	BALD PRAIRIE	ROBERTSON	TX50	395	035935	N	1976
AZALEA WEST	MIDLAND	TX80	329	000904	OA	1981	BALD PRAIRIE NE	ROBERTSON	TX50	395	006088	N	1983
AZALEA-HALE	MIDLAND	TX80	329	032738	O	1963	BALD PRAIRIE NORTH	ROBERTSON	TX50	395	035937	N	1977
AZLE SOUTH	PARKER	TX70	367	007249	ONA	1982	BALDERAS	DUVAL	TX40	131	035971	O	1958
AZTEC	YOAKUM	TX85	501	032800	OA	1989	BALDERAS DEEP	JIM HOGG	TX40	247	010272	N	1986
B & B	RUNNELS	TX75	399	033522	OA	1972	BALDRIDGE	JONES	TX70	253	036002	OA	1952
B & B	WHEELER	TX95	483	033522	ONA	1982	BALDWIN	NEUECS	TX40	355	036064	ONA	1935
B & D	YOUNG	TX90	503	011648	N	1987	NEUECS	NEUECS	TX40	355	036095	OA	1968
B & H	CROCKETT	TX75	105	033615	OA	1958	BALDWIN NW	NEUECS	TX40	355	030907	OA	1979
B & L	BROWN	TX70	049	013183	O	1989	BALDWIN SOUTH	NEUECS	TX40	355	000394	OA	1981
B & M	MONTAGUE	TX90	337	033553	OA	1953	BALDWIN WEST	NEUECS	TX40	355	000394	OA	1981
B & N	ARCHER	TX90	009	000390	OA	1979	BALE	GAINES	TX85	165	036157	ONA	1962
B A	NOLAN	TX70	353	033584	O	1955	BALE EAST	GAINES	TX85	165	036188	OA	1972
B A D A	COLORADO	TX30	089	014521	ON	1993	BALE NORTH	GAINES	TX85	165	000909	OA	1979
B ANN	COOKE	TX90	097	033626	O	1968	BALE SE	GAINES	TX85	165	008428	OA	1984
B B	JONES	TX70	253	033646	OA	1947	BALFOUR	DE WITT	TX20	123	036219	ONA	1961
B B B	DIMMIT	TX10	127	011649	OA	1987	BALFOUR NE	DE WITT	TX20	123	009010	N	1978
B B H	RUNNELS	TX75	399	033677	O	1960	BALFOUR WEST	DE WITT	TX20	123	036250	N	1965
B B S	COLEMAN	TX70	083	008673	N	1984	BALL	ARCHER	TX90	009	036560	O	1954
B C	HOWARD	TX80	227	010016	ONA	1985	BALL	JACK	TX90	237	036560	O	1954
B C P	THROCKMORTON	TX70	447	033708	OA	1959	BALL	STEPHENS	TX70	429	036560	OA	1981
B E B	EASTLAND	TX70	133	006525	OA	1984	BALL RANCH	KENEDY	TX40	261	017211	N	2002
B E C	GARZA	TX85	169	050006	OA	1983	BALLARD	COLEMAN	TX70	083	036746	OA	1951
B F M	ANDREWS	TX80	003	033731	O	1973	BALLARD SE	COLEMAN	TX70	083	036777	OA	1954
B F P	UPTON	TX75	461	033739	ON	1963	BALLINGER	RUNNELS	TX75	399	036870	ONA	1948
B H	STEPHENS	TX70	429	009166	N	1976	BALLINGER NORTH	RUNNELS	TX75	399	036901	ONA	1985
B K	JONES	TX70	253	000388	OA	1980	BALLINGER NW	RUNNELS	TX75	399	036932	OA	1957
B L E	COMANCHE	TX70	093	003158	N	1982	BALLINGER SE	RUNNELS	TX75	399	005008	N	1983
B M B	SCHLEICHER	TX75	413	033801	O	1952	BALLINGER SOUTH	RUNNELS	TX75	399	036963	ONA	1957
B M H	PECOS	TX80	371	033808	ONA	1975	BALLINGER SW	RUNNELS	TX75	399	007002	OA	1981
B M HESTER	ARCHER	TX90	009	001999	OA	1982	BALLINGER WEST	RUNNELS	TX75	399	036994	OA	1950
B M T	WEBB	TX40	479	014885	N	1994	BALL-KUEHN	JONES	TX70	253	036622	OA	1950
B M T EAST	WEBB	TX40	479	014886	N	1994	BALL-KUEHN	TAYLOR	TX70	441	036622		



# TEXAS

Field Name	County Name	State Sub	Co Code	Field Code	Field Disc Type Year	Field Name	County Name	State Sub	Co Code	Field Code	Field Disc Type Year
BANDERA TANK WEST	ZAVALA	TX10	507	008430	OA 1984	BARTLETT WEST	JONES	TX70	253	041644	OA 1959
BANDERA-LILA	MONTAGUE	TX90	337	008081	OA 1995	BARTMAN	BRAZORIA	TX30	039	011054	N 1986
BANDIT	STARR	TX40	427	005657	N 1998	BARTON	EASTLAND	TX70	133	041737	ONA 1982
BANGS NORTH	BROWN	TX70	049	008431	N 1984	BARTON	LIPSCOMB	TX95	295	041737	ONA 1957
BANITA CREEK	NACOGDOCHES	TX60	347	010019	N 1985	BARTON CORNERS	LIPSCOMB	TX95	295	018853	O 2006
BANKBOOK	GLASSCOCK	TX80	173	012890	OA 1989	BARTON CREEK	LIPSCOMB	TX95	295	011055	N 1986
BANKER-ROLFE	VAN ZANDT	TX50	467	019117	N 2007	BARTON RANCH	NOLAN	TX70	353	015957	O
BANKLINE-EVANS LAKE	EASTLAND	TX70	133	000860	OA 1952	BARTONS CHAPEL	JACK	TX90	237	041768	ON 1951
BANKLINE-FEE	EASTLAND	TX70	133	037800	ONA 1952	BARTONS CHAPEL EAST	JACK	TX90	237	041774	N 1959
BANKLINE-OWEN	EASTLAND	TX70	133	037831	ONA 1950	BARTONS CHAPEL NW	JACK	TX90	237	000397	OA 1979
BANKLINE-OWEN NORTH	EASTLAND	TX70	133	037862	OA 1950	BARTONS CHAPEL SOUTH	JACK	TX90	237	041776	ONA 1973
BANKS	COLEMAN	TX70	083	037893	OA 1953	BARVO	GOLIAD	TX20	175	041892	OA 1953
BANKS STOP	FREESTONE	TX50	161	006526	N 1984	BARVO	KARNES	TX20	255	041892	ONA 1953
BANKSTON	HARDIN	TX30	199	037940	ON 1983	BARVO EAST	GOLIAD	TX20	175	041923	O 1966
BANTER STRAWN	JACK	TX90	237	008757	OA 1985	BARWISE	ROBERTSON	TX50	395	011056	O 1986
BAR	JIM HOGG	TX40	247	038327	OA 1957	BARFORD BAYOU	GALVESTON	TX30	167	042000	N 1972
B-A-R	ARCHER	TX90	009	013815	O 1990	BASHARA-HEREFORD	WEBB	TX40	479	042095	N 1979
BAY NINE	HUTCHINSON	TX95	233	038389	ONA 1959	BASS	CLAY	TX90	077	042450	OA 1982
BARBACOAS	STARR	TX40	427	038637	ON 1933	BASS	KIMBLE	TX75	267	042450	ON 1953
BARBARA	ARCHER	TX90	009	038668	O 1950	BASSI-HUFFMAN	ARCHER	TX90	009	010021	OA 1985
BARBARA	HOOD	TX70	221	038668	N 1977	BAST	NOLAN	TX70	353	042565	OA 1975
BARBARA	YOAKUM	TX85	501	038668	OA 1976	BASTROP	BASTROP	TX10	021	042729	O 1957
BARBARA M	CLAY	TX90	077	015931	N 1996	BASTROP BAY	BRAZORIA	TX30	039	042760	ONA 1950
BARBARA MANDRELL	WOOD	TX60	499	003789	O 1983	BASTROP BAY EAST	BRAZORIA	TX30	039	000398	OA 1980
BARBARA MOORE	FISHER	TX70	151	038699	OA 1962	BASTROP BAY NORTH	BRAZORIA	TX30	039	042770	ONA 1975
BARBARA-AARON	LIVE OAK	TX20	297	013185	N 1989	BATCHLER	THROCKMORTON	TX70	447	042822	OA 1943
BARBARAS PATCH	MAVERICK	TX10	323	038720	ONA 1964	BATCHLER SOUTH	THROCKMORTON	TX70	447	000861	OA 1981
BARBASAL	PECOS	TX80	371	038730	ON 1958	BATEMAN	BASTROP	TX10	021	042884	OA 1932
BARBASAL EAST	PECOS	TX80	371	038761	O 1962	BATEMAN RANCH	KING	TX85	269	042946	OA 1943
BARBEE	BEE	TX20	025	038792	N 1980	BATEMAN RANCH EAST	KING	TX85	269	042977	O 1950
BARBEE	GLASSCOCK	TX80	173	038792	O 1996	BATES	COOKE	TX90	097	043039	O 1957
BARBEE	REAGAN	TX75	383	038792	OA 1958	BATES	HASKELL	TX70	207	043039	OA 1975
BARBEE	YOUNG	TX90	503	038792	ONA 1983	BATES	HEMPHILL	TX95	211	043039	N 1981
BARBEE NE	GLASSCOCK	TX80	173	038807	OA 1979	BATESVILLE	ZAVALA	TX10	507	043256	ONA 1973
BARBEE Q	STERLING	TX80	431	010020	OA 1985	BATESVILLE NE	ZAVALA	TX10	507	043287	N 1963
BARBEE-REIFF	STONEWALL	TX70	433	008432	OA 1984	BATESVILLE SOUTH	ZAVALA	TX10	507	043318	OA 1959
BARBER	DIMMIT	TX10	127	038823	N 1980	BATESVILLE SW	ZAVALA	TX10	507	043349	OA 1976
BARBER	KING	TX85	269	038823	OA 1963	BATESVILLE WEST	ZAVALA	TX10	507	043360	N 1977
BARBERS HILL	CHAMBERS	TX30	071	038978	ONA 1916	BATEY	CALLAHAN	TX70	059	008434	ONA 1984
BARB-MAG	FORT BEND	TX30	157	038606	ONA 1955	BATJER	STERLING	TX80	431	010886	OA 1986
BARB-MAG SE	FORT BEND	TX30	157	017768	N 2000	BATON ROUGE	CALHOUN	TX20	057	043442	N 2003
BARBOUR	GRAYSON	TX90	181	039009	OA 1954	BATSON NEW	HARDIN	TX30	199	043504	ONA 1935
BARCO	COLEMAN	TX70	083	003790	OA 1983	BATSON OLD	HARDIN	TX30	199	043535	OA 1903
BARCUS	COOKE	TX90	097	014188	O 1991	BATSON WEST	LIBERTY	TX30	291	008037	OA 1982
BAR-F	MENARD	TX75	327	035345	N 1977	BATTLE	VICTORIA	TX20	469	043597	ONA 1950
BARFIELD	JACK	TX90	237	007003	OA 1982	BATTLE CREEK	SHACKELFORD	TX70	417	043665	N 1977
BARGE CANAL	CALHOUN	TX20	057	000911	ONA 1980	BATTLE SW	VICTORIA	TX20	469	008674	N 1984
BARILLA	REEVES	TX80	389	039226	N 1970	BATTLE WEST	VICTORIA	TX20	469	043733	N 1976
BARILLA DRAW	REEVES	TX80	389	000912	OA 1981	BATTLEAXE	LOVING	TX80	301	043752	OA 1963
BARKER	HARRIS	TX30	201	039257	OA 1959	BATTLEFIELD	CALLAHAN	TX70	059	003031	OA 1982
BARKER	OCHILTREE	TX95	357	039257	N 1983	BAUER	WHARTON	TX30	481	043814	N 1990
BARKLEY	CHEROKEE	TX60	073	039412	OA 1956	BAUER RANCH	JEFFERSON	TX30	245	043845	ONA 1956
BARKLEY WEST	CHEROKEE	TX60	073	039443	O 1966	BAUER RANCH SOUTH	JEFFERSON	TX30	245	043876	ON 1958
BARLAW	CROCKETT	TX75	105	004156	OA 1983	BAUGH	SCHLEICHER	TX75	413	043938	OA 1949
BARLOW	OCHILTREE	TX95	357	039505	ONA 1955	BAUGHAN	SHACKELFORD	TX70	417	043969	OA 1968
BAR-MAR	CRANE	TX80	103	038358	ONA 1965	BAUM	CALLAHAN	TX70	059	044031	O 1947
BARNABUS	COOKE	TX90	097	012112	OA 1987	BAUMAKER	BEE	TX20	025	044093	OA 1952
BARNABUS	DENTON	TX90	121	012112	OA 1987	BAUMANN	MIDLAND	TX80	329	044124	OA 1951
BARNABUS	MONTAGUE	TX90	337	012112	OA 1987	BAXTER	JACK	TX30	237	044279	N 1959
BARNABUS	WISE	TX90	497	012112	OA 1987	BAXTER-WENTWORTH	VAL VERDE	TX10	465	006332	N 1983
BARNES	BEXAR	TX10	029	039536	OA 1983	BAY	BRAZORIA	TX30	039	044527	OA 1982
BARNES	CALLAHAN	TX70	059	039536	OA 1954	BAY	YOAKUM	TX85	501	044527	OA 1968
BARNES	PARKER	TX70	367	039536	N 1979	BAY CITY	MATAGORDA	TX30	321	044589	ONA 1936
BARNES	POLK	TX30	373	039536	OA 1981	BAY CITY EAST	MATAGORDA	TX30	321	044620	ONA 1945
BARNET-AMACKER	UPTON	TX75	461	039722	ONA 1966	BAY PASTURE	JACKSON	TX20	239	004985	OA 1982
BARNETT	YOUNG	TX90	503	039738	ON 1978	BAY PRAIRIE	MATAGORDA	TX30	321	044868	OA 1958
BARNETT-NAIL	SHACKELFORD	TX70	417	039784	OA 1953	BAY PRAIRIE SOUTH	MATAGORDA	TX30	321	044889	ONA 1975
BARNETT-PALMER	KNOX	TX90	275	012893	O 1989	BAY ROAD	CHAMBERS	TX30	071	006334	N 1983
BARNHARDT CREEK	RUSK	TX60	401	000913	N 1981	BAYEX	JACK	TX90	237	045085	OA 1959
BARNHART	IRION	TX75	235	039846	OA 1975	BAYEX EAST	JACK	TX90	237	045116	ONA 1960
BARNHART	REAGAN	TX75	383	039846	OA 1941	BAYEX EAST	PALO PINTO	TX70	363	045116	A 1960
BARNHART NE	IRION	TX75	235	039877	OA 1955	BAYEX NE	JACK	TX90	237	045147	OA 1965
BARNHART NE	REAGAN	TX75	383	039877	OA 1955	BAYLOR	STARR	TX40	427	009168	N 1985
BARNHART SOUTH	CROCKETT	TX75	105	039908	O 1997	BAYLOR COUNTY REGULAR	BAYLOR	TX90	023	045178	OA 1924
BARNHART SOUTH	REAGAN	TX75	383	039908	OA 1952	BAYOU	BROWN	TX70	049	045209	O 1993
BARNHART-MCDERMOTT	HARRIS	TX30	201	005327	N 1992	BAYOU BENGAL	CALHOUN	TX20	057	018481	N 2005
BARON LIME	PARKER	TX70	367	040118	N 1979	BAYPORT SEGNO	POLK	TX30	373	012458	N 1988
BARON REEF	YOUNG	TX90	503	000396	O 1980	BAYS	RUNNELS	TX75	399	047534	OA 1952
BAROSA NW	STARR	TX40	427	040125		BAYSIDE	REFUGIO	TX20	391	047596	N 1957
BARR	CALLAHAN	TX70	059	040156	OA 1977	BAYVIEW	CRANE	TX80	103	047627	ONA 1961
BARR RANCH	RUNNELS	TX75	399	040218	N 1970	BAYVIEW	GALVESTON	TX30	167	047627	N 1974
BARRANCA	MCMULLEN	TX10	311	000146	N 1980	BAYVIEW EAST	CRANE	TX80	103	047658	OA 1962
BARREL ROLL	UPTON	TX75	461	013992	N 1990	BAYVIEW NORTH	CHAMBERS	TX30	071	004158	ONA 1983
BARRERA	WEBB	TX40	479	008034	N 1980	BAYVIEW SOUTH	CRANE	TX80	103	047689	OA 1969
BARRETA	KENEDY	TX40	261	040466	ON 1954	BAYVIEW WEST	CRANE	TX80	103	047720	OA 1965
BARRETT	BROWN	TX70	049	040497	N 1984	BAYVIEW WEST	PECOS	TX80	371	047720	OA 1965
BARRETT	MILAM	TX10	331	040497	OA 1982	BAYWATCH	CALHOUN	TX20	057	017725	N 2004
BARRETT	MONTAGUE	TX90	337	040497	O 1948	BAZAN	DUVAL	TX40	131	016954	N 2001
BARRETT-SUN-PYRO	FOARD	TX90	155	009167	OA 1985	BAZETTE	HENDERSON	TX50	213	047813	O 1939
BARRIER	TERRY	TX85	445	013820	O 1991	BAZETTE	NAVARRO	TX50	349	047813	ONA 1939
BARRON	LIMESTONE	TX50	293	040745	ONA 1939	BBB&C	BROWN	TX70	049	047937	OA 1976
BARRON	RUSK	TX60	401	040745	O 1964	BBB&C BLK 3	BROWN	TX70	049	047960	OA 1976
BARRON RANCH	GARZA	TX85	169	040756	OA 1973	BBB&C BLK 3	COMANCHE	TX70	093	047960	OA 1976
BARRON-CORAL	TOM GREEN	TX75	451	008390	N 1981	BBB	HARDEMAN	TX90	197	015775	O 1996
BARROW	ECTOR	TX80	135	040776	OA 1955	BBJ	MCMULLEN	TX10	311	008676	OA 1984
BARROW	WISE	TX90	497	040776	ONA 1955	BBJ NORTH	MCMULLEN	TX10	311	010026	OA 1985
BARROW RANCH	CHAMBERS	TX30	071	008035	ONA 1981	BCM	ROBERTSON	TX50	395	000914	OA 1981
BARROW WEST	ECTOR	TX80	135	003714	OA 1998	BCR	PALO PINTO	TX70	363	014890	N 1994
BARRY	CLAY	TX90	077	040838	O 1956	BDE	CONCHO	TX75	095	007208	N 1991
BARRY	DE WITT	TX20	123	040838	ON 1950	BEACH CITY	CHAMBERS	TX30	071	015249	N 2002
BARRY	STEPHENS	TX70	429	040838	N 1982	BEACON HILL	NOLAN	TX70	353	013660	O 1990
BARSTOW	REEVES	TX80	389	040962	ONA 1969	BEAD MOUNTAIN	COLEMAN	TX70	083	048240	ONA 1947
BARSTOW	WARD	TX80	475	040962	ONA 1969	BEAD MOUNTAIN EAST	COLEMAN	TX70	083	048245	OA 1976
BARSTOW NORTH	WARD	TX80	475	040993	ON 1970	BEAD MOUNTAIN SOUTH	COLEMAN	TX70	083	048260	OA 1974
BARSTOW SOUTH	REEVES	TX80	389	041003	ONA 1978	BEAL	COLEMAN	TX70	083	048302	ONA 1982
BARSTOW SOUTH	WARD	TX80	475	041003	O 1978	BEAL	LIPSCOMB	TX95	295	048302	ONA 1965
BARTEE	NOLAN	TX70	353	041055	OA 1955	BEAL HOLLOW	BORDEN	TX85	033	000915	OA 1979
BARTEE	TAYLOR	TX70	441	041055	O 1955	BEAL SOUTH	LIPSCOMB	TX95	295	012459	OA 1988
BARTELL PASS	ARANSAS	TX40	007	041117	ON 1971	BEALL	COLEMAN	TX70	083	048364	N 1977
BARTLETT	JONES	TX70	2								



Field Name	County Name	State Sub Code	Co Code	Field Code	Field Disc Type Year	Field Name	County Name	State Sub Code	Co Code	Field Code	Field Disc Type Year
BEAN	CROCKETT	TX75	105	048550	O 1941	BELLE PEPPER	WEBB	TX40	479	014147	N 1991
BEANO	EDWARDS	TX10	137	016241	N 1997	BELLENGER	PARKER	TX70	367	053913	N 1957
BEAR CANYON	PALO PINTO	TX70	363	000400	N 1980	BELLEVUE	CLAY	TX90	077	053975	OA 1978
BEAR CAT	RUNNELS	TX75	399	007004	OA 1981	BELLEVUE NORTH	CLAY	TX90	077	001988	ONA 1982
BEAR CAT	SCHLEICHER	TX75	413	007004	O 1981	BELLEVUE SE	CLAY	TX90	077	054037	OA 1966
BEAR CREEK	ATASCOSA	TX10	013	048643	OA 1947	BELLEVUE SOUTH	CLAY	TX90	077	054068	OA 1976
BEAR CREEK	FRIO	TX10	163	048643	OA 1947	BELLEVUE SW	CLAY	TX90	077	054083	OA 1978
BEAR CREEK	MEDINA	TX10	325	048643	OA 1947	BELLEVUE WEST	CLAY	TX90	077	054099	OA 1979
BEAR GRASS	FREESTONE	TX50	161	048749	N 1977	BELLOWS	HOWARD	TX80	227	010030	OA 1985
BEAR GRASS	LEON	TX50	289	048749	N 1977	BELLVICK	STEPHENS	TX70	429	054533	OA 1954
BEAR GRASS	LIMESTONE	TX50	293	048749	N 1980	BELLVILLE	AUSTIN	TX30	015	054564	N 1985
BEAR GRASS	ROBERTSON	TX50	395	048749	N 2004	BELLWOOD LAKE	SMITH	TX60	423	054588	OA 1977
BEAR GRASS NE	FREESTONE	TX50	161	000916	N 1979	BELMONT	GONZALES	TX10	177	054626	OA 1968
BEAR MOUNTAIN	JACK	TX90	237	010666	ONA 1986	BELNAP SE	YOUNG	TX90	503	011654	OA 1987
BEAR RANCH	MATAGORDA	TX30	321	018882	N 2006	BELOATE	MONTAGUE	TX90	337	007007	ONA 1981
BEAR SALT	ZAVALA	TX10	507	048891	ON 1964	BELSPEC	MARTIN	TX80	317	009169	OA 1985
BEAR SALT SOUTH	ZAVALA	TX10	507	001502	N 1982	BELTON LANE	CHAMBERS	TX30	071	054972	ONA 1974
BEARCO	THROCKMORTON	TX70	447	010667	OA 1986	BELTON LANE SOUTH	CHAMBERS	TX30	071	054980	ONA 1977
BEARD	JACK	TX90	237	048953	O 1956	BELZNER	EASTLAND	TX70	133	007717	OA 1984
BEA-REAVES	SHACKELFORD	TX70	417	014430	OA 1992	BEMUS	WHARTON	TX30	481	055215	ONA 1955
BEASLEY	FORT BEND	TX30	157	049201	N 1983	BEN BIRD	PARKER	TX70	367	000401	N 1981
BEASLEY	HARRISON	TX60	203	049201	O 1959	BEN BOLT	JIM WELLS	TX40	249	055246	ONA 1939
BEASLEY	SAN PATRICIO	TX40	409	049201	N 1946	BEN BOLT NORTH	JIM WELLS	TX40	249	055277	ON 1955
BEASLEY NORTH	FORT BEND	TX30	157	017006	ONA 2001	BEN BOLT SE	JIM WELLS	TX40	249	012461	OA 1988
BEATTIE	COMANCHE	TX70	093	049270	ONA 1974	BEN BOLT SW	JIM WELLS	TX40	249	000402	N 1978
BEATTIE NORTH	COMANCHE	TX70	093	049274	OA 1973	BEN BOLT WEST	JIM WELLS	TX40	249	055308	ONA 1963
BEAUMONT	JEFFERSON	TX30	245	049418	OA 1950	BEN BROSIER	HARDEMAN	TX90	197	015250	O 1995
BEAUMONT NW	JEFFERSON	TX30	245	011059	ONA 1990	BEN BURGESS	STEPHENS	TX70	429	000403	N 1979
BEAUMONT WEST	JEFFERSON	TX30	245	049542	ONA 1927	BEN D	COKE	TX75	081	011655	OA 1987
BEAUREGARD	BAYLOR	TX90	023	012115	OA 1987	BEN D WEST	COKE	TX75	081	012902	OA 1988
BEAURLINE	HIDALGO	TX40	215	049573	ONA 1953	BEN SANTOS	DUVAL	TX40	131	055432	ON 1956
BEAURLINE EAST	HIDALGO	TX40	215	049604	N 1963	BEN SHELTON	VICTORIA	TX20	469	055463	ONA 1949
BEAUVLY WILSON	SUTTON	TX75	435	007006	OA 1981	BEN SHELTON EAST	VICTORIA	TX20	469	055466	ONA 1976
BEAVER	ANDERSON	TX60	001	049666	OA 1979	BEN SOUTH	STONEWALL	TX70	433	055478	OA 1973
BEAVER	SCURRY	TX85	415	049666	OA 1981	BEN WHEELER	VAN ZANDT	TX50	467	012903	N 1989
BEAVER CREEK	WICHITA	TX90	485	049790	OA 1967	BENAVIDES	DUVAL	TX40	131	055494	ONA 1937
BEAVERS	KNOX	TX90	275	050286	O 1970	BENAVIDES	WEBB	TX40	479	055494	N 1982
BEBE	GONZALES	TX10	177	050385	OA 1977	BENAVIDES	ZAPATA	TX40	505	055494	N 1982
BECCERO CREEK	WEBB	TX40	479	050642	N 1978	BENAVIDES EAST	DUVAL	TX40	131	055525	ON 1941
BECHOLD	LIPSCOMB	TX95	295	009517	N 1982	BENAVIDES NE	DUVAL	TX40	131	055556	OA 1958
BECHTHOLD	LIPSCOMB	TX95	295	050658	ONA 1959	BENBOW	LAVACA	TX20	285	055571	N 1976
BECHTHOLD SOUTH	LIPSCOMB	TX95	295	050689	N 1963	BENCHLEY	ROBERTSON	TX50	395	000921	OA 1980
BECK	HANSFORD	TX95	195	050720	N 1980	BENCHLEY EAST	ROBERTSON	TX50	395	000922	OA 1980
BECK	VICTORIA	TX20	469	050720	N 1952	BENCHMARK RANKIN	HARRIS	TX30	201	011330	ONA 1979
BECKER	TERRY	TX85	445	050813	N 1978	BENDA	SHACKELFORD	TX70	417	000923	ONA 1977
BECKHAM	NOLAN	TX70	353	050844	OA 1957	BENDER	HARRIS	TX30	201	055649	O 1953
BECKHAM WEST	NOLAN	TX70	353	050875	OA 1959	BENDER	MONTGOMERY	TX30	339	055649	ONA 1953
BECK-HISE	EASTLAND	TX70	133	006527	N 1984	BENDER NE	MONTGOMERY	TX30	339	012904	N 1988
BECKNALL	WISE	TX90	497	050999	ON 1955	BENDER NORTH	MONTGOMERY	TX30	339	000405	N 1978
BECK-SNEED	EASTLAND	TX70	133	006089	OA 1983	BENDY	BOWIE	TX60	037	013993	O 1991
BECKVILLE	PANOLA	TX60	365	051054	ONA 1974	BENEDICT	GOLIAD	TX20	175	055680	N 1994
BECKVILLE	RUSK	TX60	401	051054	N 1983	BENEDUM	REAGAN	TX75	383	055711	ONA 1947
BECKVILLE NE	PANOLA	TX60	365	001982	OA 1982	BENEDUM	UPTON	TX75	461	055711	ONA 1947
BECKVILLE NORTH	HARRISON	TX60	203	051059	N 1977	BENEDUM NE	REAGAN	TX75	383	055723	N 1974
BECKVILLE NORTH	PANOLA	TX60	365	051059	ONA 1977	BENEDUM SW	UPTON	TX75	461	008437	OA 1984
BECKVILLE WEST	PANOLA	TX60	365	051060	ONA 1975	BEN-GENE	HARRISON	TX60	203	055339	OA 1969
BECKY	SHACKELFORD	TX70	417	051092	OA 1978	BENJAMIN	KNOX	TX90	275	055804	O 1950
BEDDO	RUNNELS	TX75	399	051185	ONA 1938	BENJAMIN SOUTH	KNOX	TX90	275	055866	O 1953
BEDDO EAST	RUNNELS	TX75	399	051216	OA 1952	BENJAMIN SW	KNOX	TX90	275	055897	OA 1953
BEDDO NORTH	RUNNELS	TX75	399	051247	O 1950	BENJAMIN WEST	KNOX	TX90	275	055928	OA 1964
BEDFORD	ANDREWS	TX80	003	051278	OA 1945	BENNER	CALDWELL	TX10	055	055983	O 1969
BEDFORD SW	ANDREWS	TX80	003	015827	O 1995	BENNETT	FISHER	TX70	151	055990	OA 1938
BEDFORD WYNNE	BOWIE	TX60	037	051309	ON 1969	BENNETT RANCH	DUVAL	TX40	131	013571	OA 1990
BEDIAS	GRIMES	TX30	185	051340	ONA 1970	BENNETT-WILLIAMS	YOUNG	TX90	503	000406	OA 1981
BEDIAS SOUTH	GRIMES	TX30	185	008046	OA 1983	BENNVIEW	JACKSON	TX20	239	056083	ON 1949
BEDIAS WEST	GRIMES	TX30	185	051355	ONA 1957	BENNVIEW EAST	JACKSON	TX20	239	056114	ONA 1967
BEDWELL	ZAPATA	TX40	505	051371	OA 1949	BENNVIEW NORTH	JACKSON	TX20	239	056122	N 1980
BEE BEE	TAYLOR	TX70	441	006943	OA 1984	BENNVIEW SOUTH	JACKSON	TX20	239	011061	ONA 1986
BEE TWO	JIM HOGG	TX40	247	010668	ONA 1986	BENNVIEW WEST	JACKSON	TX20	239	006090	O 1983
BEE WRIGHT	KING	TX85	269	014190	O 1992	BENOIT	RUNNELS	TX75	399	056145	ONA 1954
BEECEE	THROCKMORTON	TX70	447	051495	OA 1959	BENOIT SOUTH	RUNNELS	TX75	399	056176	ON 1955
BEECH CREEK	HARDIN	TX30	199	051588	ONA 1944	BEN-ROB	THROCKMORTON	TX70	447	055401	OA 1964
BEECH CREEK EAST	HARDIN	TX30	199	051619	ONA 1947	BENS	SHACKELFORD	TX70	417	013661	OA 1990
BEECH CREEK NORTH	HARDIN	TX30	199	051650	O 1944	BEN'S	SHACKELFORD	TX70	417	015100	OA 1990
BEECH CREEK SW	HARDIN	TX30	199	051662	ONA 1978	BENSON	MONTAGUE	TX90	337	056362	OA 1941
BEEKEEPER	TOM GREEN	TX75	451	016458	OA 1999	BENT RIG	HARDEMAN	TX90	197	006091	OA 1983
BEELINE	BEE	TX20	025	051960	O 1967	BENT TREE	HARDEMAN	TX90	197	000407	OA 1981
BEELINE	SAN PATRICIO	TX40	409	051960	O 2000	BENTLEY	PALO PINTO	TX70	363	056517	N 1995
BEE-SON	CLAY	TX90	077	008758	ONA 1985	BENTON	MONTAGUE	TX90	337	056548	OA 1983
BEEVILLE	BEE	TX20	025	052053	N 1950	BENTON	TAYLOR	TX70	441	056548	OA 1963
BEEVILLE NORTH	BEE	TX20	025	052084	ONA 1955	BENTON CITY	ATASCOSA	TX10	013	001989	N 1980
BEEVILLE NW	BEE	TX20	025	052115	ONA 1971	BENTON CITY SOUTH	ATASCOSA	TX10	013	001990	ONA 1980
BEEVILLE SOUTH	BEE	TX20	025	052146	O 1980	BENTON PASTURE	NUECES	TX40	355	056610	O 1967
BEEVILLE SW	BEE	TX20	025	052161	ONA 1975	BENTONVILLE	JIM WELLS	TX40	249	056703	ONA 1960
BEEVILLE WEST	BEE	TX20	025	052177	N 1963	BENTONVILLE SOUTH	JIM WELLS	TX40	249	056734	ONA 1953
BEGGS	KENT	TX85	263	052208	OA 1967	BEN-W	JONES	TX70	253	000404	OA 1981
BEGGS WEST	GARZA	TX85	169	002575	O 1982	BERCLAIR	BEE	TX20	025	056951	ONA 1945
BEGINNING	KENT	TX85	263	000919	O 1979	BERCLAIR	GOLIAD	TX20	175	056951	ONA 1945
BEGO	GOLIAD	TX20	175	014317	N 1990	BERCLAIR EAST	BEE	TX20	025	056982	N 1999
BELCHERVILLE	MONTAGUE	TX90	337	052642	OA 1949	BERCLAIR EAST	GOLIAD	TX20	175	056982	N 1969
BELCHERVILLE SOUTH	MONTAGUE	TX90	337	052704	OA 1952	BERCLAIR NORTH	GOLIAD	TX20	175	057013	ONA 1969
BELCO RIDGE	HARDIN	TX30	199	052712	OA 1972	BERCLAIR NW	GOLIAD	TX20	175	057044	N 1960
BELDING	PALO PINTO	TX70	363	052735	ONA 1952	BERCLAIR SOUTH	BEE	TX20	025	057075	N 1956
BELDING	PECOS	TX80	371	052735	ONA 1958	BERCLAIR SOUTH	GOLIAD	TX20	175	057075	N 1956
BELDING EAST	PECOS	TX80	371	052766	OA 1965	BERCLAIR SW	BEE	TX20	025	057106	N 1965
BELDING WEST	PECOS	TX80	371	052797	N 1980	BERCLAIR SW	GOLIAD	TX20	175	057106	N 1965
BELITZ	DE WITT	TX20	123	053014	N 1960	BERCLAIR WEST	GOLIAD	TX20	175	057137	ONA 1963
BELITZ EAST	DE WITT	TX20	123	053045	N 1968	BEREND-WOLF	ARCHER	TX90	009	003793	OA 1983
BELK	HOCKLEY	TX85	219	053076	O 1965	BERGEN	YOUNG	TX90	503	057183	ONA 1977
BELK	RUNNELS	TX75	399	053076	OA 1983	BERGER	JACKSON	TX20	239	057199	O 1953
BELKNAP EAST	MONTAGUE	TX90	337	053138	OA 1983	BERGERSTOUF	ROBERTSON	TX50	395	015901	N 1996
BELL	ARCHER	TX90	009	053169	O 1957	BERKELEY	YOUNG	TX90	503	012116	O 1987
BELL	LIVE OAK	TX20	297	053169	N 1961	BERKELY	BROWN	TX70	049	000408	N 1981
BELL LAKE	BRAZORIA	TX30	039	053324	ONA 1976	BERKOW	BEE	TX20	025	057385	ONA 1970
BELLA	JIM WELLS	TX40	249	053448	N 1959	BERL	THROCKMORTON	TX70	447	057403	OA 1976
BELLAH	THROCKMORTON	TX70	447	003160	OA 1982	BERMUDA	ECTOR	TX80	135	011331	OA 1987
BELLE	STERLING	TX80	431	053541	O 1993	BERNARD	RUNNELS	TX75	399	057726	ONA 1953
BELLE BOWER	PANOLA	TX60	365	053572	ONA 1968	BERNARD EAST	FORT BEND	TX30	157	057819	N 2006
BELLE BRANCH	ATASCOSA	TX10	013	053580	N 1973	BERNARD EAST	WHARTON	TX30			

# TEXAS

Field Name	County Name	State Sub	Co Code	Field Code	Field Disc Type Year	Field Name	County Name	State Sub	Co Code	Field Code	Field Disc Type Year
BERNARDO RANCH	COLORADO	TX30	089	057894	ONA 1978	BIG BUCK	DENTON	TX90	121	061145	ONA 1974
BERNECKER	FISHER	TX70	151	057943	OA 1955	BIG BUCK	WEBB	TX40	479	061145	N 1977
BERNECKER SOUTH	FISHER	TX70	151	000409	O 1980	BIG BUFFALO	THROCKMORTON	TX70	447	013995	ONA 1991
BERNETT WEST	RUNNELS	TX75	399	008759	N 1985	BIG BUSSY	SHACKELFORD	TX70	47	015959	O 1996
BERNICE	STEPHENS	TX70	429	057974	OA 1965	BIG CAESAR	KLEBERG	TX40	273	061160	ONA 1963
BERNIDETTE	MIDLAND	TX80	329	014432	ONA 1992	BIG CAESAR	NUECES	TX40	355	061160	ONA 1963
BERNSEN	JIM WELLS	TX40	249	058024	OA 1973	BIG CAESAR EAST	KLEBERG	TX40	273	061191	ON 1964
BERNSTEIN	HANSFORD	TX95	195	058036	N 1955	BIG CAESAR EAST	NUECES	TX40	355	061191	ONA 1964
BERNSTEIN	SHACKELFORD	TX70	417	058036	OA 1982	BIG CAESAR NORTH	KLEBERG	TX40	273	061222	O 1965
BERNSTEIN EAST	HANSFORD	TX95	195	058067	N 1955	BIG CAESAR NORTH	NUECES	TX40	355	061222	ON 1963
BERNSTEIN SOUTH	HANSFORD	TX95	195	058098	N 1955	BIG CAESAR SE	KLEBERG	TX40	273	061253	OA 1965
BERRY	CALLAHAN	TX70	059	058191	N 1979	BIG CAESAR SE	NUECES	TX40	355	061253	OA 1965
BERRY	FRIO	TX10	163	058191	N 1977	BIG CAESAR SOUTH	KLEBERG	TX40	273	061284	ONA 1967
BERRY	HARDEMAN	TX90	197	058191	OA 1966	BIG CAESAR WEST	KLEBERG	TX40	273	061290	OA 1977
BERRY	SAN PATRICIO	TX40	409	058191	N 1979	BIG CAT	SHACKELFORD	TX70	417	015372	O 1995
BERRY NORTH	HARDEMAN	TX90	197	007008	OA 1982	BIG CEASAR WEST	KLEBERG	TX40	273	009520	O 1984
BERRY R COX	JIM HOGG	TX40	247	010287	N 1986	BIG CEDAR	NACOGDOCHES	TX60	347	015830	O 1996
BERRY R COX	WEBB	TX40	479	010287	N 1986	BIG CHIEF	MCCULLOCH	TX75	307	061315	O 1954
BERRY R COX SOUTH	JIM HOGG	TX40	247	015252	N 1994	BIG CLYDE	STEPHENS	TX70	429	003020	N 1999
BERRY WEST	HARDEMAN	TX90	197	007009	OA 1982	BIG COWBOY	WEBB	TX40	479	061402	ON 1979
BERRYHILL	GLASSCOCK	TX80	173	010031	OA 1985	BIG CREEK	FORT BEND	TX30	157	061408	ONA 1922
BERRYMAN	COLEMAN	TX70	083	058284	ON 1952	BIG CYPRESS	TYLER	TX30	457	061501	N 1965
BERRYPATCH	JACK	TX90	237	007010	OA 1982	BIG CYPRESS CREEK	JASPER	TX30	241	004300	OA 1983
BERT HARRY	REFUGIO	TX20	391	013189	N 1989	BIG D	TOM GREEN	TX75	451	013572	OA 1990
BERTA	STONEWALL	TX70	433	000863	OA 1954	BIG DUSTY	SUTTON	TX75	435	061512	N 1978
BERTHA	STONEWALL	TX70	433	058377	OA 1953	BIG EASY	TAYLOR	TX70	441	015373	O 1995
BERTIE	SHERMAN	TX95	421	010032	N 1985	BIG ED	RUNNELS	TX75	399	061526	OA 1973
BERTOLI	BEE	TX20	025	013821	N 1990	BIG ED NORTH	RUNNELS	TX75	399	003033	OA 1982
BERWICK	JACK	TX90	237	058518	N 1983	BIG FIRE	CROCKETT	TX75	105	061578	N 1978
BERWICK EAST	JACK	TX90	237	000410	N 1979	BIG FLAT	REEVES	TX80	389	061594	O 1962
BERWICK SOUTH	JACK	TX90	237	058526	OA 1974	BIG FOOT	ATASCOSA	TX10	013	061625	ONA 1949
BESS	ARCHER	TX90	009	058594	OA 1971	BIG FOOT	FRIO	TX10	163	061625	ONA 1949
BESSER	YOAKUM	TX85	501	011909	O 1987	BIG FOOT	MEDINA	TX10	325	061625	ONA 1949
BESSIE	THROCKMORTON	TX70	447	058625	OA 1949	BIG FOOT NORTH	FRIO	TX10	163	001902	N 1998
BESSIE THOMPSON	JACK	TX90	237	058666	OA 1972	BIG FOOT WEST	FRIO	TX10	163	061656	N 1953
BESSMAY	JASPER	TX30	241	058687	ONA 1957	BIG FOUR	KNOX	TX90	275	061687	OA 1957
BESSMAY WEST	JASPER	TX30	241	058718	ON 1964	BIG HILL	JEFFERSON	TX30	245	061780	ONA 1923
BEST	FREESTONE	TX50	161	058749	N 1980	BIG HILL (OLD)	MATAGORDA	TX30	321	061811	O 1904
BEST	REAGAN	TX75	383	058749	OA 1979	BIG HILL BAYOU	JEFFERSON	TX30	245	018854	ON 2006
BEST WEST	SHACKELFORD	TX70	417	058780	O 1986	BIG HILL NE	JEFFERSON	TX30	245	061835	ON 1979
BETA	GOLIAD	TX20	175	058811	N 1989	BIG HILL NORTH	JEFFERSON	TX30	245	061842	N 1949
BETCHER	CALLAHAN	TX70	059	058842	OA 1950	BIG HILL NW	JEFFERSON	TX30	245	061873	ON 1961
BETH	RUNNELS	TX75	399	058873	OA 1978	BIG HILL WEST	JEFFERSON	TX30	245	061904	ONA 1952
BETH	YOUNG	TX90	503	058873	OA 1953	BIG HOLE	PALO PINTO	TX70	363	061935	ONA 1984
BETHANY	HARRISON	TX60	203	058904	ONA 1921	BIG HORN	JACK	TX90	237	011063	N 1986
BETHANY	PANOLA	TX60	365	058904	ONA 1921	BIG INDIAN	GRAYSON	TX90	181	062121	O 2004
BETHANY EAST	PANOLA	TX60	365	058918	N 1972	BIG JIM	REFUGIO	TX20	391	016585	N 2000
BETHANY NE	PANOLA	TX60	365	058966	ONA 1956	BIG JOE	FAYETTE	TX30	149	010669	N 1986
BETHANY SE	PANOLA	TX60	365	058973	N 1973	BIG JOHN	BEE	TX20	025	062276	ONA 1983
BETHANY SW	PANOLA	TX60	365	003968	N 1983	BIG JOHN	FISHER	TX70	151	062276	OA 1979
BETHEL	ANDERSON	TX60	001	058997	ON 1956	BIG JOHN NORTH	KARNES	TX20	255	000927	OA 1977
BETHEL DOME	ANDERSON	TX60	001	009684	OA 1973	BIG LAKE	REAGAN	TX75	383	062307	ONA 1923
BETHEL DOME EAST	ANDERSON	TX60	001	059028	ONA 1958	BIG LAKE NORTH	REAGAN	TX75	383	062338	OA 1956
BETHEL DOME SOUTH	ANDERSON	TX60	001	010289	OA 1986	BIG LAKE SOUTH	REAGAN	TX75	383	062369	O 1954
BETHESDA	PARKER	TX70	367	059188	ONA 1974	BIG LAKE SW	REAGAN	TX75	383	062400	OA 1954
BETHESDA SW	PARKER	TX70	367	000102	ONA 1978	BIG LAKE WEST	REAGAN	TX75	383	062431	ON 1953
BETLIN	COLEMAN	TX70	083	000411	N 1978	BIG LEBOWSKI	OCHILTREE	TX95	357	018876	O 2006
BETO	ANDERSON	TX60	001	010033	ONA 1985	BIG LION	WARD	TX80	475	062486	N 1974
BETO	FREESTONE	TX50	161	010033	ON 1985	BIG -M-	KING	TX85	269	062493	OA 1971
BETO EAST	ANDERSON	TX60	001	012465	OA 1988	BIG MAC	ZAPATA	TX40	505	000415	N 1979
BETO SOUTH	ANDERSON	TX60	001	011062	OA 1987	BIG MAX	ANDREWS	TX80	003	062524	OA 1972
BETTES	TAYLOR	TX70	441	059338	OA 1951	BIG MESA	PECOS	TX80	371	000928	N 1980
BETTIE	UPSHUR	TX60	459	000412	N 1980	BIG MINERAL	GRAYSON	TX90	181	062586	N 1953
BETTIS	SAN PATRICIO	TX40	409	059369	ONA 1956	BIG MINERAL CREEK	GRAYSON	TX90	181	062617	ONA 1951
BETTY	CROCKETT	TX75	105	059493	OA 1949	BIG MINERAL CREEK WEST	GRAYSON	TX90	181	003796	OA 1983
BETTY ANN	FAYETTE	TX30	149	012690	OA 1988	BIG MINERAL EAST	GRAYSON	TX90	181	062648	OA 1961
BETTY ANN STEDMAN	GALVESTON	TX30	167	014194	ON 1991	BIG MINERAL SE	GRAYSON	TX90	181	062679	ONA 1958
BETTY C	HASKELL	TX70	207	003032	OA 1983	BIG MOOSE	JONES	TX70	253	062696	OA 1977
BETTY C	STEPHENS	TX70	429	003032	OA 1982	BIG MULE	MCMULLEN	TX10	311	001995	OA 1981
BETTY DELL	JONES	TX70	253	059524	OA 1953	BIG -N-	KING	TX85	269	062865	OA 1970
BETTY JO	RUSK	TX60	401	000413	N 1980	BIG NIC TRUBY	JONES	TX70	253	015178	O 1994
BETTY LOU	BAYLOR	TX90	023	013460	O 1990	BIG O	CALLAHAN	TX70	059	013191	OA 1989
BETTY M	JACK	TX90	237	005030	OA 1983	BIG OAK	GOLIAD	TX20	175	062880	N 1977
BETTY M	WISE	TX90	497	005030	OA 1983	BIG OAK NORTH	GOLIAD	TX20	175	017569	N 2004
BETTY SUE	MIDLAND	TX80	329	003794	OA 1983	BIG PRAIRIE	JEFFERSON	TX30	245	063237	N 1988
BETTY SUE SOUTH	MIDLAND	TX80	329	003969	OA 1983	BIG R	NAVARRO	TX50	349	013192	OA 1989
BETTYE W	STEPHENS	TX70	429	059586	OA 1969	BIG REEF	WEBB	TX40	479	014318	N 1991
BETTY-MAG	JACK	TX90	237	059555	O 1952	BIG RRR	KING	TX85	269	008760	OA 1984
BEULAH	ANGELINA	TX60	005	059710	O 1936	BIG -S-	KING	TX85	269	063454	OA 1971
BEULAH LANE	STEPHENS	TX70	429	059720	ONA 1978	BIG -S- EAST	KING	TX85	269	009170	OA 1985
BEUTNAGEL	SAN PATRICIO	TX40	409	003795	ON 1983	BIG -S- NORTH	KING	TX85	269	009687	OA 1985
BEVANS	MENARD	TX75	327	059741	O 1965	BIG SALINE	PALO PINTO	TX70	363	003797	N 1983
BEVANS RANCH	GRIMES	TX30	185	059747	N 1976	BIG SALUTE	STERLING	TX80	431	063475	OA 1974
BEVERLY	PECOS	TX80	371	059803	OA 1974	BIG SALUTE NORTH	STERLING	TX80	431	063479	ONA 1975
BEVERLY	THROCKMORTON	TX70	447	059803	OA 1977	BIG SAND	WINKLER	TX80	495	013663	OA 1990
BEVERLY BEAUCHAMP	YOUNG	TX90	503	059803	OA 1982	BIG SANDY	SMITH	TX60	423	063516	N 1981
BEVERLY MAY	GOLIAD	TX20	175	008806	N 1984	BIG SANDY	STEPHENS	TX70	429	063516	ONA 1950
BEXCO HINOJOSA	JACK	TX90	237	008051	OA 1984	BIG SANDY	UPSHUR	TX60	459	063516	OA 1989
BEYERSVILLE SW	HIDALGO	TX40	215	017212	N 2002	BIG SANDY CREEK	BASTROP	TX10	021	009171	OA 1985
B-F LUCK	WILLIAMSON	TX10	491	059958	OA 1949	BIG SHORTY	RUSK	TX60	401	063560	ONA 1976
B-G	DUVAL	TX40	131	016531	N 2000	BIG SILVER	NOLAN	TX70	353	014434	O 1993
B-G-W	YOUNG	TX90	503	033770	OA 1959	BIG SPRING	HOWARD	TX80	227	063609	ONA 1955
BIBB EAST	LYNN	TX85	305	000926	OA 1981	BIG SPRING NW	HOWARD	TX80	227	010035	OA 1985
BIBB WEST	COMANCHE	TX70	093	060292	ONA 1949	BIG SPRING WEST	HOWARD	TX80	227	015101	O 1994
BIBBS	COMANCHE	TX70	093	060323	OA 1950	BIG SUNDAY CREEK	ERATH	TX70	143	008677	ON 1984
BI-CENTENNIAL	SHACKELFORD	TX70	417	003034	O 1997	BIG THICKET	ORANGE	TX30	361	015977	OA 1996
BICKLEY	GOLIAD	TX20	175	060058	N 1976	BIG TIMBER CREEK	HEMPHILL	TX95	211	063702	ONA 1971
BIEL	HASKELL	TX70	207	060478	OA 1954	BIG TIME	STARR	TX40	427	015873	N 1996
BIFFLE	WEBB	TX40	479	060726	OA 1956	BIG VALLEY	WARD	TX80	475	063748	OA 1979
BIG 12	COOKE	TX90	079	060750	OA 1977	BIG -W-	KING	TX85	269	009172	O 1985
BIG -A-	JACKSON	TX20	239	004253	N 1998	BIG WALLY	ERATH	TX70	143	016246	N 1997
BIG -A- TAYLOR	RUNNELS	TX75	399	060796	OA 1974	BIG WELLS	DIMMIT	TX10	127	063826	OA 1958
BIG -A- TAYLOR	BURLESON	TX30	051	008052	OA 1981	BIG WELLS	ZAVALA	TX10	507	063826	OA 1958
BIG AL	LEE	TX30	287	008052	OA 1981	BIG WELLS EAST	DIMMIT	TX10	127	011659	OA 1987
BIG ALAMO	DUVAL	TX40	131	003161	N 1981	BIG WHEEL	DAWSON	TX85	115	000930	OA 1981
BIG -B-	LA SALLE	TX10	283	011658	N 1987	BIG WHIT	GLASSCOCK	TX80	173	000931	OA 1981
BIG BARNETT	KING	TX85	269	060806	OA 1972	BIGGAM LEAGUE	WHARTON	TX30	481	063902	N 1974
BIG BAUM BOMB	RUSK	TX60	401	060819	ONA 1956	BIGGERS	YOUNG	TX90	503	063919	O 1953
BIG BEAR	JONES	TX70	253	015958	O 1977	BIGGS	STONEWALL	TX70			

Field Name	County Name	State Sub	Co Code	Field Code	Field Disc Type Year	Field Name	County Name	State Sub	Co Code	Field Code	Field Disc Type Year
BILES	ANDREWS	TX80	003	064353	O 1950	BLACK DIAMOND EAST	JIM HOGG	TX40	247	068174	OA 1979
BILES	MENARD	TX75	327	064353	N 1980	BLACK DOG	TAYLOR	TX70	441	068182	O 2005
BILL	SHACKELFORD	TX70	417	064384	ONA 1978	BLACK FORK CREEK	SMITH	TX60	423	012119	ONA 1987
BILL	YOUNG	TX90	503	064384	OA 1971	BLACK GOLD	STEPHENS	TX70	429	011910	O 1987
BILL BARKEY	WEBB	TX40	479	015878	N 1996	BLACK HILLS	ATASCOSA	TX10	013	068358	OA 1975
BILL ECHOLS	STEPHENS	TX70	429	000420	N 1979	BLACK HILLS	BEXAR	TX10	029	068358	O 1939
BILL EDWARDS	EASTLAND	TX70	133	017084	OA 2002	BLACK HILLS	WILSON	TX10	493	068358	OA 1975
BILL MARTIN	PANOLA	TX60	365	012909	N 1988	BLACK HILLS SOUTH	ATASCOSA	TX10	013	068363	O 1977
BILL POST	SHELBY	TX60	419	064411	OA 1976	BLACK HORSE DOME	HEMPHILL	TX05	211	000316	N 1979
BILL RICHARDSON	ATASCOSA	TX10	013	064446	OA 1954	BLACK OWL	WHARTON	TX30	481	003163	ONA 1982
BILLIAMS CREEK	TYLER	TX30	457	064464	O 1974	BLACK RANCH	HOOD	TX70	221	068492	N 1966
BILLIAMS CREEK SE	TYLER	TX30	457	064471	O 1975	BLACK ROCK	MAVERICK	TX10	323	068562	OA 1982
BILLIE	GOLIAD	TX20	175	000932	OA 1979	BLACK SOUTH	TAYLOR	TX70	441	068616	OA 1964
BILLIE J HALL	PALO PINTO	TX70	363	013338	OA 1989	BLACK VELVET	BORDEN	TX85	033	013540	OA 1990
BILLIE JO	WILBARGER	TX90	487	064477	OA 1957	BLACKARD	BORDEN	TX85	033	006336	OA 1984
BILLIE JONES	STONEWALL	TX70	433	010670	OA 1986	BLACKBURN	STEPHENS	TX70	429	068740	OA 1973
BILLIE YATES	JACK	TX90	237	064485	NA 1979	BLACKDOG	ANDREWS	TX80	003	015363	O 1995
BILLIE YATES EAST	JACK	TX90	237	014319	N 1992	BLACKFOOT	ANDERSON	TX60	001	068926	O 1947
BILLIE YATES EAST	WISE	TX90	497	014319	OA 1992	BLACKFOOT NORTH	ANDERSON	TX60	001	068972	OA 1979
BILLIE-NANCY	COLEMAN	TX70	083	000421	N 1981	BLACKFOOT SOUTH	ANDERSON	TX60	001	068988	OA 1981
BILLINGS	WEBB	TX40	479	064508	O 1950	BLACKFOOT SW	ANDERSON	TX60	001	014527	N 1992
BILLINGS SOUTH	WEBB	TX40	479	064694	N 1971	BLACKHOME	TYLER	TX30	457	069112	ONA 1957
BILLINGS-DUNN	COLEMAN	TX70	083	064539	OA 1950	BLACKHOME WEST	TYLER	TX30	457	069143	OA 1962
BILL-RAY	STEPHENS	TX70	429	064415	OA 1951	BLACKJACK	ARANSAS	TX40	007	069174	ON 1951
BILLS	JACK	TX90	237	001996	ONA 1982	BLACKJACK	ATASCOSA	TX10	013	069174	OA 1983
BILLUPS	JONES	TX70	253	064818	OA 1952	BLACKMAN	WILBARGER	TX90	487	069391	O 1955
BILLY	LAMB	TX85	279	015253	O 1995	BLACKMON	SHELBY	TX60	419	011067	O 1987
BILLY BRYANT	MIDLAND	TX80	329	064849	ONA 1958	BLACKSTAR	THROCKMORTON	TX70	447	013997	O 1991
BILLY FLETCH	ROBERTSON	TX50	395	006081	N 1998	BLACKSTONE	TERRELL	TX75	443	069453	N 1953
BILLY HOLLAND	EDWARDS	TX10	137	064911	O 1948	BLACKWATCH	GAINES	TX85	165	015254	O 1995
BILLY MCKEE	TAYLOR	TX70	441	007250	OA 1982	BLACKWELL	ARCHER	TX90	009	069608	OA 1953
BILLY-BILLY	STONEWALL	TX70	433	010671	O 1986	BLACKWELL	COKE	TX75	081	069608	O 1942
BILLY-BOB	STEPHENS	TX70	429	007538	N 1983	BLACKWELL EAST	NOLAN	TX70	353	069670	OA 1954
BILLYE	JACK	TX90	237	010672	OA 1986	BLACKWELL MOORE	TAYLOR	TX70	441	069701	OA 1954
BILLY-ROSE	WHEELER	TX95	483	000315	ON 1979	BLACKWELL NORTH	NOLAN	TX70	353	069732	OA 1953
BLIMIK	CONCHO	TX75	095	014730	O 1993	BLACKWELL WEST	NOLAN	TX70	353	069825	OA 1976
BILOXI	NEWTON	TX30	351	012466	N 1988	BLACO	SHACKELFORD	TX70	417	069918	OA 1954
BILOXI CREEK	ANGELINA	TX60	005	014893	O 1994	BLAINEY MAG	CAMP	TX60	063	070011	ONA 1967
BINA	KLEBERG	TX40	273	064952	N 1976	BLAIR	TAYLOR	TX70	441	070042	OA 1950
BINA NE	KLEBERG	TX40	273	003798	N 1982	BLAIR NORTH	TAYLOR	TX70	441	070073	OA 1950
BINDEL	COOKE	TX90	097	064973	O 1941	BLAIR SOUTH	TAYLOR	TX70	441	070104	OA 1952
BINDWEED	JEFFERSON	TX30	245	016858	ONA 2000	BLAIR SW	TAYLOR	TX70	441	070135	OA 1970
BINFORD	OLDHAM	TX95	359	012910	N 1988	BLAKE	BROWN	TX70	049	070259	ONA 1947
BINGHAM	IRION	TX75	235	065097	O 1955	BLAKE WEST	NOLAN	TX70	353	007252	OA 1981
BINGHAM	JONES	TX70	253	065097	O 1950	BLAKE-CADDO	BROWN	TX70	049	070290	ON 1947
BINGHAM CREEK	MONTAGUE	TX90	337	065134	OA 1975	BLAKEWAY	DIMMIT	TX10	127	001997	ONA 1979
BINGHAM-VARN	JONES	TX70	253	065149	OA 1972	BLALACK	PANOLA	TX60	365	070445	O 1954
BINGO	YOUNG	TX90	503	010292	ONA 1986	BLALOCK	GLASSCOCK	TX80	173	007012	OA 1983
BIRCH	WOOD	TX60	499	014415	N 1990	BLALOCK LAKE	GLASSCOCK	TX80	173	070476	OA 1966
BIRCH CREEK	LEON	TX50	289	065221	N 1984	BLALOCK LAKE EAST	GLASSCOCK	TX80	173	070507	OA 1971
BIRD	CLAY	TX90	077	065376	OA 1982	BLALOCK LAKE SE	GLASSCOCK	TX80	173	007013	OA 1981
BIRD	PARKER	TX70	367	065376	N 1981	BLALOCK LAKE SOUTH	GLASSCOCK	TX80	173	070516	OA 1974
BIRD	TAYLOR	TX70	441	065376	OA 1948	BLALOCK LAKE WEST	GLASSCOCK	TX80	173	009035	OA 1980
BIRD ISLAND	KLEBERG	TX40	273	065438	ONA 1938	BLANCAS CREEK	WEBB	TX40	479	070533	N 1982
BIRD ISLAND NORTH	KLEBERG	TX40	273	065500	ON 1969	BLANCAS CREEK	ZAPATA	TX40	505	070533	N 1979
BIRD ISLAND SOUTH	KLEBERG	TX40	273	065531	N 1965	BLANCH	DIMMIT	TX10	127	070538	ONA 1959
BIRD ISLAND SW	KLEBERG	TX40	273	065562	ON 1961	BLANCHARD	ARANSAS	TX40	007	070569	N 1960
BIRD LAKE	CHEROKEE	TX60	073	011065	N 1986	BLANCHARD	DUVAL	TX40	131	070569	ON 1939
BIRD ROOST LAKE	MARION	TX60	315	065576	ONA 1975	BLANCHARD NE	ARANSAS	TX40	007	070600	N 1961
BIRDIE	KARNES	TX20	255	065584	N 1981	BLANCO CREEK	REFUGIO	TX20	391	070755	ONA 1959
BIRDIE EAST	KARNES	TX20	255	006335	N 1984	BLANCO CREEK SOUTH	REFUGIO	TX20	391	070775	ON 1973
BIRDSONG	PALO PINTO	TX70	363	014731	N 1993	BLANCONIA	BEE	TX20	025	070910	ONA 1943
BIRDSONG	STEPHENS	TX70	429	014731	N 1993	BLANCONIA	GOLIAD	TX20	175	070910	ONA 1943
BIRDWELL	ARCHER	TX90	009	065779	OA 1953	BLANCONIA	REFUGIO	TX20	391	070910	ONA 1943
BIRDWELL	JACK	TX90	237	065779	ON 1939	BLANCONIA	BEE	TX20	025	070941	O 1952
BIRGE	GAINES	TX85	165	065810	OA 1960	BLANCONIA MIDDLE	BEE	TX20	025	070972	ONA 1963
BIRGE	STEPHENS	TX70	429	065810	OA 1982	BLANCONIA NORTH	BEE	TX20	025	070972	ONA 1984
BIRNIE	MOTLEY	TX85	345	065996	N 1958	BLANCONIA NORTH	BEE	TX20	025	070972	ONA 1984
BIRTHDAY	SHACKELFORD	TX70	417	007251	OA 1982	BLANCONIA SE	BEE	TX20	025	003800	OA 1986
BIRTHRIGHT	HOPKINS	TX50	223	066027	ONA 1954	BLANCONIA SE	REFUGIO	TX20	391	003800	N 1983
BISHOP	NUECES	TX40	355	066120	OA 1946	BLANCONIA SE	BEE	TX20	025	071003	ONA 1948
BISHOP EAST	KLEBERG	TX40	273	066182	OA 1978	BLANCONIA SOUTH	BEE	TX20	025	071003	ONA 1948
BISHOP EAST	NUECES	TX40	355	066182	ONA 1954	BLAND	COLEMAN	TX70	083	071065	N 1981
BISHOP NE	NUECES	TX40	355	080053	N 1981	BLAND	ORANGE	TX30	361	071065	OA 1941
BISHOP NW	NUECES	TX40	355	066213	OA 1968	BLAND	LIBERTY	TX30	291	071076	N 1975
BISHOP SW	NUECES	TX40	355	066368	OA 1962	BLANDING	CHAMBERS	TX30	071	071086	O 1978
BISHOP WEST	KLEBERG	TX40	273	066399	ONA 1951	BLANKE	BROWN	TX70	049	000422	N 1980
BISHOP WEST	NUECES	TX40	355	066399	ONA 1951	BLANKET	BROWN	TX70	049	000422	N 1980
BISHOP-DUNLAP	PALO PINTO	TX70	363	018855	O 2006	BLANKINSHIP	JACK	TX90	237	071110	OA 1978
BISONTE	HIDALGO	TX40	215	014526	O 1992	BLANTON	GRAYSON	TX90	181	071127	O 1954
BISSETT	STONEWALL	TX70	433	066740	OA 1954	BLANTON	SHACKELFORD	TX70	417	071127	OA 1980
BISSETT EAST	KING	TX85	269	066771	OA 1961	BLAS URIBE	ZAPATA	TX40	505	071182	OA 1972
BISSETT EAST	STONEWALL	TX70	433	066771	OA 1961	BLAS URIBE EAST	ZAPATA	TX40	505	007456	N 1978
BISSETT NE	KING	TX85	269	010036	O 1985	BLAS URIBE SOUTH	ZAPATA	TX40	505	006337	O 1984
BISSETT NE	STONEWALL	TX70	433	010036	OA 1985	BLATON	SHACKELFORD	TX70	417	000423	ONA 1981
BISSETT NORTH	STONEWALL	TX70	433	066802	OA 1963	BLEAKWOOD	NEWTON	TX30	351	071344	OA 1960
BISSETT RANCH	STONEWALL	TX70	433	066833	OA 1953	BLEAKWOOD EAST	NEWTON	TX30	351	071375	N 1966
BISSETT SW	STONEWALL	TX70	433	066840	OA 1977	BLEDSE	COCHRAN	TX85	079	071406	OA 1951
BITTER CREEK	NOLAN	TX70	353	067019	OA 1982	BLEDSE	STONEWALL	TX70	433	071406	ONA 1979
BITTER CREEK	YOUNG	TX90	503	067019	O 1968	BLEDSE EAST	COCHRAN	TX85	079	071437	O 1957
BITTER GULCH	STONEWALL	TX70	433	067034	OA 1977	BLEDSE NE	COCHRAN	TX85	079	013541	OA 1990
BITTER WEED	TERRELL	TX75	443	067143	N 1963	BLEDSE EROG	GONZALES	TX10	177	001998	O 1981
BITTERSWEET 84	ANDERSON	TX60	001	008440	OA 1984	BLEIBERVILLE-HAMILL	AUSTIN	TX30	015	071490	N 1975
BITTERWEED	PECOS	TX80	371	012911	N 1988	BLEIBERVILLE	AUSTIN	TX30	015	008065	ONA 1980
BITTERWEED SOUTH	PECOS	TX80	371	016248	N 1997	BLESSING	MATAGORDA	TX30	321	071499	ONA 1940
BITTING	CARSON	TX95	065	067182	N 1972	BLESSING EAST	MATAGORDA	TX30	321	071530	ONA 1946
BITTNER	GAINES	TX85	165	015768	O 1972	BLESSING NE</					



# TEXAS

Field Name	County Name	State Sub	Co Code	Field Code	Field Disc Type Year	Field Name	County Name	State Sub	Co Code	Field Code	Field Disc Type Year
BLOCK 12 SOUTH	ANDREWS	TX80	003	072305	O 1960	BLOOMBERG WEST	STARR	TX40	427	074187	ONA 1974
BLOCK 16	WARD	TX80	475	072336	ONA 1969	BLOOMBURG	CASS	TX60	067	074196	N 1958
BLOCK 16 SW	WARD	TX80	475	072343	N 1977	BLOOMIN CACTUS	CONCHO	TX75	095	013575	N 1990
BLOCK 17	WARD	TX80	475	072367	ONA 1954	BLOOMINGTON	BEE	TX20	025	074506	N 1957
BLOCK 17 SE	WARD	TX80	475	072398	ONA 1955	BLOOMINGTON	VICTORIA	TX20	469	074506	ONA 1947
BLOCK 176-S	OFFSHORE-STATE	TX05	990	005811	ON 1972	BLOOMINGTON EAST	VICTORIA	TX20	469	074537	ON 1967
BLOCK 18 (NEW)	WARD	TX80	475	011334	OA 1985	BLOOMINGTON SW	VICTORIA	TX20	469	009174	ONA 1985
BLOCK 2	ANDREWS	TX80	003	071871	OA 1957	BLOOMQUIST	STEPHENS	TX70	429	074599	OA 1951
BLOCK 20	WINKLER	TX80	495	072460	O 1953	BLOUNT	PECOS	TX80	371	074630	OA 1978
BLOCK 21	WINKLER	TX80	495	072491	O 1954	BLOUNT	YOUNG	TX90	503	074630	ON 1940
BLOCK 21 NW	WINKLER	TX80	495	072502	ONA 1979	BLOWING SAND	COCHRAN	TX85	079	074651	OA 1974
BLOCK 23L	OFFSHORE-STATE	TX05	990	006222	N 1974	BLOWING SAND	YOAKUM	TX85	501	074651	OA 1974
BLOCK 245	OFFSHORE-STATE	TX05	990	006224	N 1977	BLOWING SAND DEEP	COCHRAN	TX85	079	013542	OA 1990
BLOCK 25	PECOS	TX80	371	072522	N 1971	BLOXOM	UPTON	TX75	461	074692	ON 1961
BLOCK 27	CRANE	TX80	103	072553	N 1957	BLUDWORTH	EDWARDS	TX10	137	016955	N 2002
BLOCK 3	ANDREWS	TX80	003	071902	O 1961	BLUE BASIN	WHARTON	TX30	481	074754	N 1941
BLOCK 31	CRANE	TX80	103	072584	ONA 1945	BLUE BASIN EAST	WHARTON	TX30	481	074785	N 1960
BLOCK 31 EAST	CRANE	TX80	103	072615	OA 1965	BLUE BAYOU	VICTORIA	TX20	469	074816	ONA 1964
BLOCK 31 NW	CRANE	TX80	103	072646	OA 1950	BLUE BONNET	SUTTON	TX75	435	074940	ONA 1954
BLOCK 31 WEST	CRANE	TX80	103	007014	OA 1982	BLUE BOY	STEPHENS	TX70	429	010674	O 1986
BLOCK 32	CROCKETT	TX75	105	072677	N 1983	BLUE CREEK	MATAGORDA	TX30	321	075033	O 1957
BLOCK 32	GLASSCOCK	TX80	173	072677	OA 1966	BLUE CREEK NORTH	MATAGORDA	TX30	321	075126	O 1959
BLOCK 34	WARD	TX80	475	072698	ONA 1976	BLUE DANUBE	UPTON	TX75	461	075157	ONA 1961
BLOCK 340	OFFSHORE-STATE	TX05	990	006221	ONA 1978	BLUE DANUBE EAST	UPTON	TX75	461	075188	O 1962
BLOCK 35	DAWSON	TX85	115	072708	OA 1965	BLUE DUCK	YOAKUM	TX85	501	017267	O 2003
BLOCK 367-L	OFFSHORE-STATE	TX05	990	006229	N 1978	BLUE GRASS	COLEMAN	TX70	083	014529	N 1992
BLOCK 368-L	OFFSHORE-STATE	TX05	990	006227	N 1974	BLUE GROVE	CLAY	TX90	077	075250	OA 1950
BLOCK 369-L	OFFSHORE-STATE	TX05	990	006226	N 1976	BLUE GROVE NORTH	CLAY	TX90	077	075281	OA 1963
BLOCK 38	CROCKETT	TX75	105	072739	OA 1953	BLUE GROVE SOUTH	CLAY	TX90	077	075302	OA 1978
BLOCK 39	MIDLAND	TX80	329	072720	O 1956	BLUE GROVE SW	CLAY	TX90	077	075312	OA 1952
BLOCK 39-B	CROCKETT	TX75	105	072801	N 1971	BLUE GUM	GRIMES	TX30	185	008443	OA 1984
BLOCK 4	CROCKETT	TX75	105	071933	O 2005	BLUE LAKE	BRAZORIA	TX30	039	075467	ONA 1945
BLOCK 4	UPTON	TX75	461	071933	OA 1952	BLUE LAKE WEST	BRAZORIA	TX30	039	075622	ONA 1946
BLOCK 41	ANDREWS	TX80	003	072863	O 1964	BLUE MARSH	NEWTON	TX30	351	075653	ONA 1961
BLOCK 42	CRANE	TX80	103	072894	OA 1994	BLUE MARSH EAST	NEWTON	TX30	351	075684	ONA 1969
BLOCK 42	UPTON	TX75	461	072894	ONA 1956	BLUE MARSH WEST	NEWTON	TX30	351	075715	OA 1964
BLOCK 43	LIPSCOMB	TX95	295	072925	N 1964	BLUE MOON	BEE	TX20	025	010294	ONA 1986
BLOCK 44	CROCKETT	TX75	105	072956	OA 1951	BLUE MOUND	MONTAGUE	TX90	337	075746	OA 1988
BLOCK 46	CROCKETT	TX75	105	072987	O 1959	BLUE RIDGE	FORT BEND	TX30	157	075808	ONA 1919
BLOCK 46 EAST	CROCKETT	TX75	105	073018	OA 1961	BLUE RIDGE EAST	FORT BEND	TX30	157	075839	OA 1956
BLOCK 47	CROCKETT	TX75	105	073049	OA 1947	BLUE RIDGE NORTH	FORT BEND	TX30	157	075870	ONA 1951
BLOCK 49	REAGAN	TX75	383	073080	OA 1955	BLUE RIDGE NORTH	HARRIS	TX30	201	075870	N 1952
BLOCK 5	ANDREWS	TX80	003	071964	O 1952	BLUE RIDGE SOUTH	FORT BEND	TX30	157	075901	O 1954
BLOCK 51	CROCKETT	TX75	105	073111	ON 1954	BLUE STEEL	BROOKS	TX40	047	013461	N 1990
BLOCK 525-L	OFFSHORE-STATE	TX05	990	006228	N 1979	BLUE TIE AFFAIR	MCMULLEN	TX10	311	018856	O 2006
BLOCK 56	CROCKETT	TX75	105	073142	O 1952	BLUEBERRY HILL	JACK	TX90	237	076025	ONA 1959
BLOCK 564-L	OFFSHORE-STATE	TX05	990	007684	N 1984	BLUEBONNET	YOAKUM	TX85	501	012331	OA 1988
BLOCK 59	REEVES	TX80	389	005418	N 1983	BLUEGRASS	CROCKETT	TX75	105	017996	O 2004
BLOCK 6	ANDREWS	TX80	003	071995	OA 1952	BLUFF BRANCH	EASTLAND	TX70	133	076191	ONA 1973
BLOCK 6 NE	ANDREWS	TX80	003	072016	OA 1974	BLUFF CREEK	ROBERTS	TX95	393	076242	N 2004
BLOCK 6 NORTH	ANDREWS	TX80	003	072026	OA 1963	BLUHM	KARNES	TX20	255	076295	N 1991
BLOCK 630-L	OFFSHORE-STATE	TX05	990	005809	ON 1976	BLUM	CLAY	TX90	077	007016	N 1981
BLOCK 691-L	OFFSHORE-STATE	TX05	990	004431	N 1975	BLUNTZER	NUECES	TX40	355	076583	O 1951
BLOCK 7	MARTIN	TX80	317	072057	OA 1950	BLUNTZER WEST	NUECES	TX40	355	076614	O 1971
BLOCK 72	REEVES	TX80	389	073173	N 1970	BLYSTAD	WHARTON	TX40	481	013824	N 1990
BLOCK 749	OFFSHORE-STATE	TX05	990	006492	N 1974	BMW NW	JONES	TX70	253	015374	O 1995
BLOCK 772-L	OFFSHORE-STATE	TX05	990	006237	N 1981	BNT	YOAKUM	TX85	501	015255	O 1994
BLOCK 774	OFFSHORE-STATE	TX05	990	010252	N 1979	BO SCAN	YOUNG	TX90	503	000424	OA 1981
BLOCK 794-L	OFFSHORE-STATE	TX05	990	006238	N 1981	BOA	SHACKELFORD	TX70	417	076847	ONA 1953
BLOCK 818-L	OFFSHORE-STATE	TX05	990	010293	N 1983	BOA-15	SHACKELFORD	TX70	417	076878	ONA 1954
BLOCK 87-S	OFFSHORE-STATE	TX05	990	005810	ONA 1980	BOATRIGHT TANK	STERLING	TX80	431	002000	OA 1982
BLOCK 885-S	NUECES	TX40	355	016874	N 2001	BOB	ECTOR	TX80	135	077095	OA 1967
BLOCK 9	ANDREWS	TX80	003	072088	OA 1944	BOB ALEXANDER	WHARTON	TX30	481	018651	N 2005
BLOCK 9 SOUTH	ANDREWS	TX80	003	014196	OA 1991	BOB BURR	TYLER	TX30	457	017213	ONA 2002
BLOCK 901	OFFSHORE-STATE	TX05	990	006236	ONA 1977	BOB CAT CANYON	STONEWALL	TX70	433	014435	O 1992
BLOCK 926-S	OFFSHORE-STATE	TX05	990	006239	N 1981	BOB COLE	ERATH	TX70	143	077126	OA 1962
BLOCK 978-S	OFFSHORE-STATE	TX05	990	073197	N 1969	BOB COOPER	BROOKS	TX40	047	077157	ONA 1955
BLOCK 98-L	OFFSHORE-STATE	TX05	990	006223	ONA 1977	BOB CREEK	KING	TX85	269	011916	OA 1987
BLOCK A-1	ROBERTS	TX95	393	073204	O 1965	BOB HERD	LIMESTONE	TX50	293	004657	N 1998
BLOCK A-2	PECOS	TX80	371	073235	OA 1969	BOB HINDES	ATASCOSA	TX10	013	077188	OA 1954
BLOCK A-28	ANDREWS	TX80	003	073297	OA 1964	BOB MATTHEWS	ZAVALA	TX10	507	002001	N 1979
BLOCK A-28	GAINES	TX85	165	073297	OA 1964	BOB PRINCE	BROWN	TX70	049	012913	N 1988
BLOCK A-34	ANDREWS	TX80	003	073328	ONA 1954	BOB RICHARDS RANCH	PALO PINTO	TX70	363	077298	N 1978
BLOCK A-34	GAINES	TX85	165	073328	ONA 1954	BOB ROSE	CALDWELL	TX10	055	077312	O 1940
BLOCK A-34 NORTH	ANDREWS	TX80	003	073359	ONA 1967	BOB SMITH	ROBERTSON	TX50	395	008762	N 1984
BLOCK A-34 NW	ANDREWS	TX80	003	073390	OA 1955	BOB SWANSON	FISHER	TX70	151	011917	OA 1987
BLOCK A-34 SOUTH	ANDREWS	TX80	003	000936	N 1980	BOB WEST	STARR	TX40	427	013764	N 1990
BLOCK A-38	ANDREWS	TX80	003	009399	OA 1984	BOB WEST	ZAPATA	TX40	505	013764	N 1990
BLOCK A-41	ANDREWS	TX80	003	073421	OA 1959	BOB WEST NORTH	ZAPATA	TX40	505	015375	N 1995
BLOCK A-49	ANDREWS	TX80	003	073452	OA 1962	BOB WEST NW	ZAPATA	TX40	505	015376	N 1995
BLOCK A-50	ANDREWS	TX80	003	073483	OA 1959	BOB WEST SOUTH	STARR	TX40	427	017177	N 2001
BLOCK A-7	GAINES	TX85	165	073266	OA 1959	BOB WILLIAMS	JACK	TX90	237	007018	OA 1982
BLOCK B-18	CRANE	TX80	103	073514	O 1961	BOBBIE GERALD	HARDEMAN	TX90	197	000425	OA 1979
BLOCK B-21	CRANE	TX80	103	073545	ONA 1954	BOBBIE HINES	JONES	TX70	253	011918	OA 1988
BLOCK B-27	CRANE	TX80	103	073576	O 1955	BOBBITT	CARSON	TX95	065	077343	N 1960
BLOCK B-7	WINKLER	TX80	495	012327	O 1988	BOBBY B	KNOX	TX90	275	077368	OA 1978
BLOCK C-23	WINKLER	TX80	495	012123	N 1987	BOBBY JOE	SMITH	TX60	423	077374	N 1950
BLOCK D	YOAKUM	TX85	501	073607	OA 1957	BOBBY LYNN KING	NUECES	TX40	355	077389	ONA 1978
BLOCK D SOUTH	YOAKUM	TX85	501	012328	OA 1988	BOBCAT	LIVE OAK	TX20	297	077405	ON 1984
BLOCK F	KING	TX85	269	073638	OA 1957	BOBCAT BLUFF	ARCHER	TX90	009	017082	O 2002
BLOCK F SW	KING	TX85	269	013823	O 1991	BOBCAT RUN	ORANGE	TX30	361	014732	O 1993
BLOCK H A	MARTIN	TX80	317	073651	O 1974	BOBCAT RUN SOUTH	ORANGE	TX30	361	015378	N 1995
BLOCK K	SUTTON	TX75	435	073669	O 1959	BOB-FEN	EASTLAND	TX70	133	008763	OA 1985
BLOCK L	LYNN	TX85	305	073700	OA 1958	BOBILL	JACK	TX90	237	000426	OA 1981
BLOCK ONE	REAGAN	TX75	383	073720	O 1976	BOB-J	SHACKELFORD	TX70	417	012470	OA 1988
BLOCKER	HARRISON	TX60	203	073731	ONA 1954	BOB-K	COOKE	TX90	097	077219	OA 1962
BLOCKER NE	HARRISON	TX60	203	008415	N 1984	BOB-K NORTH	COOKE	TX90	097	077250	ONA 1965
BLOCKER RANCH	WEBB	TX40	479	073752	N 1978	BOB-K NW	COOKE	TX90	097	077281	OA 1963
BLOCKLINE	FISHER	TX70	151	073824	OA 1951	BOBO	SHELBY	TX60	419	077467	N 1965
BLOCKLINE WEST	FISHER	TX70	151	073832	N 1972	BOB-ROB	PECOS	TX80	371	016216	O 1996
BLOODWORTH	ARCHER	TX90	009	073979	O 1951	BOB'S	SHACKELFORD	TX70	417	015377	O 1995
BLOODWORTH	COKE	TX75	081	073979	ONA 1951	BOCH	DAWSON	TX85	115	077498	OA 1970
BLOODWORTH	SUTTON	TX75	435	073979	N 1980	BOCKHOLT	LIVE OAK	TX20	297	006338	N 1983
BLOODWORTH EAST	COKE	TX75	081	074010	N 1965	BOEDECKER	BROOKS	TX40	047	077591	N 1944
BLOODWORTH NE	COKE	TX75	081	074017	OA 1966	BOEDECKER NW	BROOKS	TX40	047	077598	N 1974
BLOODWORTH NE	NOLAN	TX70	353	074017	OA 1966	BOEDEKER	MONTAGUE	TX90	337	018686	OA 1953
BLOODWORTH NORTH	COKE	TX75	081	074041	ONA 1966	BOEDEKER SE	MONTAGUE	TX90	337	077622	ONA 1961
BLOODWORTH NORTH	NOLAN	TX70	353								



Field Name	County Name	State Sub	Co Code	Field Code	Field Type	Field Disc Year	Field Name	County Name	State Sub	Co Code	Field Code	Field Type	Field Disc Year
BOGATA	RED RIVER	TX60	387	077734	ONA	1975	BOOTHE	DE WITT	TX20	123	081501	ONA	1975
BOGEN	JACK	TX90	237	000427	ONA	1979	BOOTH-PROCTOR	LIPSCOMB	TX95	295	007255	OA	1981
BOGER	MONTAGUE	TX90	337	077746	OA	1953	BOOTS	JEFFERSON	TX30	245	017795	OA	2004
BOGEY CREEK	JASPER	TX30	241	077760	O	1978	BOOTS NEEL	MENARD	TX75	327	007022	OA	1981
BOGGY BAYOU	MATAGORDA	TX30	321	077901	N	1986	BOOZER	YOUNG	TX90	503	081590	O	1957
BOGGY BOTTOM	PALO PINTO	TX70	363	077932	N	1978	BORCHERS	LAVACA	TX20	285	081621	N	1953
BOGGY CREEK	ANDERSON	TX60	001	077963	ONA	1927	BORCHERS DEEP	JACKSON	TX20	239	016548	N	2000
BOGGY CREEK	CHEROKEE	TX60	073	077963	ONA	1927	BORCHERS EAST	LAVACA	TX20	285	081676	N	1974
BOGGY CREEK	THROCKMORTON	TX70	447	077963	OA	1981	BORCHERS NE	LAVACA	TX20	285	081679	N	1978
BOGGY CREEK NORTH	ANDERSON	TX60	001	010041	OA	1985	BORCHERS NORTH	LAVACA	TX20	285	081683	ONA	1978
BOGGY VALLEY	THROCKMORTON	TX70	447	078036	OA	1976	BORCHERS SOUTH	JACKSON	TX20	239	081728	N	1975
BOGY	WISE	TX90	497	078211	ONA	1957	BORCHERS SOUTH	LAVACA	TX20	285	081728	N	1975
BOHEMIAN COLONY	NUECES	TX40	355	078273	N	1964	BORCHERS WEST	LAVACA	TX20	285	000944	N	1975
BOHEMIAN COLONY NORTH	NUECES	TX40	355	078304	N	1966	BORDEN	BORDEN	TX85	033	081776	OA	1949
BOHLWHITE	ROBERTSON	TX50	395	015719	N	1995	BORDEN ABEL	WHARTON	TX30	481	081807	O	1940
BOHNER-KIMBELL	THROCKMORTON	TX70	447	078366	OA	1957	BORDEN-HAMILL	COLORADO	TX30	089	081817	ON	1973
BOIS DARC	ANDERSON	TX60	001	078433	OA	1979	BORDER	WEBB	TX40	479	081838	N	1979
BOISE	ORANGE	TX30	361	078445	ON	1973	BORDERS	HASKELL	TX70	207	014733	O	1993
BOJO	WILBARGER	TX90	487	078453	OA	1976	BOREN	HOOD	TX70	221	081993	N	1958
BO-JO	RUNNELS	TX75	399	007017	OA	1981	BOREN	YOUNG	TX90	503	081993	OA	1955
BO-JOHN	CONCHO	TX75	095	017268	ONA	2004	BOREN WEST	YOUNG	TX90	503	082024	OA	1960
BO-JOHN	TOM GREEN	TX75	451	017268	OA	2003	BORICK WELLS	POLK	TX30	373	082055	N	1965
BOKER	LIPSCOMB	TX95	295	000317	N	1977	BORN	LIPSCOMB	TX95	295	008679	OA	1984
BOLD FORBES	DUVAL	TX40	131	005042	N	1983	BOROCK	HASKELL	TX70	207	000428	N	1981
BOLEY	JACK	TX90	237	078614	N	1954	BOROCK	JACK	TX90	237	000428	ONA	1979
BOLEY SOUTH	JACK	TX90	237	078676	OA	1966	BOROCK	THROCKMORTON	TX70	447	000428	N	1981
BOLIN	ZAVALA	TX10	507	013120	N	1982	BOROCK	YOUNG	TX90	503	000428	ONA	1979
BOLING	FORT BEND	TX30	157	078707	ONA	1923	BOROSA	STARR	TX40	427	082148	ONA	1948
BOLING	JACK	TX90	237	078707	ONA	1978	BOROSA EAST	STARR	TX40	427	010043	N	1985
BOLING	WHARTON	TX30	481	078707	ONA	1923	BOROSA EAST	STARR	TX40	427	082154	ONA	1964
BOLING SOUTH	FORT BEND	TX30	157	078831	OA	1951	BOROSA SOUTH	HIDALGO	TX40	215	082179	ONA	1960
BOLING SOUTH	WHARTON	TX30	481	078831	ONA	1951	BOROSA SOUTH	STARR	TX40	427	082179	ONA	1960
BOLING-CRUM	JACK	TX90	237	078769	OA	1971	BORREGOS	JIM WELLS	TX40	249	082210	ONA	1945
BOLIVAR	DENTON	TX90	121	078893	OA	1939	BORREGOS	KLEBERG	TX40	273	082210	ONA	1945
BOLIVAR NORTH	DENTON	TX90	121	078924	OA	1937	BORREGOS EAST	KLEBERG	TX40	273	082241	ON	1960
BOLIVAR SOUTH	DENTON	TX90	121	078955	OA	1949	BORREGOS NE	KLEBERG	TX40	273	082272	ON	1964
BOLLAND RANCH	BEE	TX20	025	078976	OA	1972	BORREGOS NORTH	KLEBERG	TX40	273	080859	N	1983
BOLLAND RANCH	LIVE OAK	TX20	297	078976	OA	1972	BORREGOS NW	KLEBERG	TX40	273	082303	ON	1964
BOLLAND RANCH NORTH	LIVE OAK	TX20	297	004867	N	1993	BORREGOS RANCH	JIM WELLS	TX40	249	010044	ONA	1985
BOLLAND RANCH SOUTH	BEE	TX20	025	000940	N	1981	BORREGOS SE	KLEBERG	TX40	273	082334	N	1964
BOLT	KIMBLE	TX75	267	079048	O	1939	BORREGOS SOUTH	KLEBERG	TX40	273	082365	O	1948
BOLT NE	KIMBLE	TX75	267	079075	N	1973	BORREGOS SW	JIM WELLS	TX40	249	080860	N	1980
BOLT NW	KIMBLE	TX75	267	079079	N	1962	BORREGOS SW	KLEBERG	TX40	273	080860	N	1983
BOLT WEST	KIMBLE	TX75	267	079110	N	1960	BORREGOS WEST	JIM WELLS	TX40	249	082396	ONA	1948
BOLTON	RUSK	TX60	401	079172	ONA	1981	BORREGOS WEST	KLEBERG	TX40	273	082396	ONA	1948
BOLTON	YOUNG	TX90	503	079172	OA	1956	BORROUM	BEE	TX20	025	082427	ON	1977
BOMAR	FISHER	TX70	151	079234	OA	1949	BOSCO	THROCKMORTON	TX70	447	082520	OA	1976
BOMARTON	BAYLOR	TX90	023	079296	OA	1953	BOSQUE SOUTH	MCLENNAN	TX50	309	082582	OA	1890
BOMB RUN	STERLING	TX80	431	015102	O	1994	BOSS GASTON	FORT BEND	TX30	157	014199	N	1991
BOMBA	GOLIAD	TX20	175	079327	ONA	1957	BOSTWICK	WARD	TX80	475	082768	O	1967
BOMBA EAST	GOLIAD	TX20	175	000941	N	1978	BOSWELL CREEK	WALKER	TX30	471	018548	N	2006
BOMBA SOUTH	GOLIAD	TX20	175	079358	N	1961	BOULDIN	GONZALES	TX10	177	083171	ONA	1960
BOMER	LIVE OAK	TX20	297	079420	OA	1958	BOULDIN	WINKLER	TX80	495	083171	O	1952
BON TEMPS	SMITH	TX60	423	013664	O	1990	BOULDIN LAKE	MATAGORDA	TX30	321	018661	N	2005
BON WEIR	NEWTON	TX30	351	079575	ONA	1950	BOURG-CLARK	UPTON	TX75	461	083543	O	1952
BO-NAN-DE	HOPKINS	TX50	223	000937	OA	1980	BOURLAND	ECTOR	TX80	135	083667	OA	1962
BONANZA	COCHRAN	TX85	079	079668	OA	1980	BOUSCAREN	CROCKETT	TX75	105	083711	OA	1974
BONANZA	MIDLAND	TX80	329	079668	O	1953	BOW - ELK	RUNNELS	TX75	399	013576	N	1990
BONANZA EAST	COCHRAN	TX85	079	000942	OA	1980	BOW CREEK	THROCKMORTON	TX70	447	083822	N	1988
BOND	HOWARD	TX80	227	079761	O	1950	BOWAR	STEPHENS	TX70	429	083853	OA	1955
BONEHEAD	JIM WELLS	TX40	249	012125	N	1987	BOWAR EAST	STEPHENS	TX70	429	083884	OA	1962
BONITA	MONTAGUE	TX90	337	080071	OA	1940	BOWAR NE	STEPHENS	TX70	429	083915	OA	1961
BONITA NW	MONTAGUE	TX90	337	080102	O	1957	BOWAR NE	THROCKMORTON	TX70	447	083915	OA	1961
BONNE TERRE	MCMULLEN	TX10	311	012472	N	1988	BOWAR SE	STEPHENS	TX70	429	083946	OA	1960
BONNER	FISHER	TX70	151	080195	OA	1958	BOWAR SW	STEPHENS	TX70	429	000429	OA	1981
BONNERS BIG FOOT	FRIO	TX10	163	006747	O	1984	BOWEN	CLAY	TX90	077	084070	OA	1954
BONNEY	BRAZORIA	TX30	039	080319	ONA	1950	BOWEN	COLEMAN	TX70	083	084070	O	1954
BONNEY EAST	BRAZORIA	TX30	039	080350	ONA	1970	BOWEN	JACK	TX90	237	084070	OA	1984
BONNEY NORTH	BRAZORIA	TX30	039	080381	ONA	1954	BOWEN-GARRETT	JACK	TX90	237	014321	N	1991
BONNEY NW	BRAZORIA	TX30	039	080412	ONA	1968	BOWERS	HEMPHILL	TX95	211	084132	ONA	1979
BONNEY SOUTH	BRAZORIA	TX30	039	080443	O	1952	BOWERS	MONTAGUE	TX90	337	084132	OA	1939
BONNEY TOWNSITE	BRAZORIA	TX30	039	080474	ON	1960	BOWERS SOUTH	MONTAGUE	TX90	337	084163	OA	1947
BONNEY WEST	BRAZORIA	TX30	039	080505	O	1955	BOWES	HARDEMAN	TX90	197	084194	OA	1982
BONNIE	RUSK	TX60	401	074558	OA	1983	BOWIE	MONTAGUE	TX90	337	084225	OA	1950
BONNIE VIEW	REFUGIO	TX20	391	080536	ONA	1944	BOWIE CREEK	MCCULLOCH	TX75	307	084246	N	1995
BONNIE VIEW NORTH	REFUGIO	TX20	391	005046	N	1983	BOWIE EAST	MONTAGUE	TX90	337	084256	OA	1969
BONNIE VIEW SE	REFUGIO	TX20	391	010677	OA	1986	BOWIE NE	MONTAGUE	TX90	337	084287	OA	1963
BONNIE VIEW SOUTH	REFUGIO	TX20	391	080544	ONA	1976	BOWIE NW	MONTAGUE	TX90	337	016956	O	2001
BONNIE-MARIE	YOUNG	TX90	503	008445	OA	1984	BOWIE SW	CLAY	TX90	077	084318	ONA	1953
BONOS SE	WHARTON	TX30	481	017733	N	2004	BOWIE SW	JACK	TX90	237	084318	ONA	1953
BONUS	WHARTON	TX30	481	080629	ONA	1955	BOWIE SW	MONTAGUE	TX90	337	084318	ONA	1953
BONUS EAST	WHARTON	TX30	481	080660	N	1955	BOWJACK	GARZA	TX85	169	084330	OA	1978
BONUS NORTH	WHARTON	TX30	481	080670	N	1978	BOWLES	TAYLOR	TX70	441	084535	OA	1939
BONUS SE	WHARTON	TX30	481	003164	ONA	1983	BOWLIN	CORYELL	TX70	099	084566	OA	1964
BONUS SOUTH	WHARTON	TX30	481	080679	N	1974	BOWLING-CRUM	JACK	TX90	237	084597	O	1971
BONUS SW	WHARTON	TX30	481	003165	ONA	1982	BOWMAN	STEPHENS	TX70	429	084628	N	1978
BOOE	KNOX	TX90	275	080753	OA	1963	BOWMAN	WILSON	TX10	493	084628	OA	1955
BOOE EAST	KNOX	TX90	275	080784	OA	1965	BOWMAN CREEK	CASS	TX60	067	016522	OA	1999
BOOKER EAST	LIPSCOMB	TX95	295	080877	ON	1957	BOWNE	CALLAHAN	TX70	059	084763	OA	1978
BOOKER NORTH	LIPSCOMB	TX95	295	007253	OA	1981	BOWNE NORTH	CALLAHAN	TX70	059	000430	OA	1980
BOOKER NORTH	OCHILTREE	TX95	357	007253	OA	1981	BOWNE NORTH	SHACKELFORD	TX70	417	000430	OA	1980
BOOKER NW	OCHILTREE	TX95	357	007254	N	1981	BOX	CALLAHAN	TX70	059	084845	OA	1952
BOOKER SOUTH	LIPSCOMB	TX95	295	080908	ON	1966	BOX	JACK	TX90	237	084845	OA	1982
BOOKER SW	OCHILTREE	TX95	357	012473	OA	1988	BOX	TAYLOR	TX70	441	084845	OA	1952
BOOKS	GLASSCOCK	TX80	173	007019	OA	1983	BOX	ZAVALA	TX10	507	084845	N	1961
BOOKS SOUTH	GLASSCOCK	TX80	173	003717	OA	1998	BOX CHURCH	LIMESTONE	TX50	293	084876	N	1955
BOOMER	YOUNG	TX90	503	006339	OA	1984	BOX NE	CALLAHAN	TX70	059	084960	OA	1976
BOOMERANG	KENT	TX85	263	080970	OA	1955	BOX NORTH	JONES	TX70	253	084969	OA	1972
BOOMERANG SOUTH	KENT	TX85	263	081001	OA	1964	BOX NORTH	TAYLOR	TX70	441	084969	OA	1972
BOONDOCK	COLEMAN	TX70	083	081017	OA	1975	BOX SPRINGS	THROCKMORTON	TX70	447	085000	OA	1956
BOONE	BAYLOR	TX90	023	004697	OA	1984	BOX SPRINGS NW	THROCKMORTON	TX70	447	012127	OA	1987
BOONE	SCHLEICHER	TX75	413	004									

# TEXAS

Field Name	County Name	State Sub	Co Code	Field Code	Field Disc Type	Year	Field Name	County Name	State Sub	Co Code	Field Code	Field Disc Type	Year
BOYD EAST	STONEWALL	TX70	433	085620	OA	1952	BRAVO	DUVAL	TX40	131	089542	N	1977
BOYD NORTH	WISE	TX90	497	085682	N	1964	BRAVO	THROCKMORTON	TX70	447	089542	ONA	1970
BOYD SE	STONEWALL	TX70	433	085713	OA	1955	BRAVO DOME	HARTLEY	TX95	205	011344	N	1979
BOYD SOUTH	STONEWALL	TX70	433	085744	OA	1966	BRAVO SOUTH	GOLIAD	TX20	175	089551	N	1981
BOYD SW	STONEWALL	TX70	433	000431	OA	1980	BRAYTON	NUECES	TX40	355	089697	ONA	1944
BOYDELL	ANDREWS	TX80	003	013464	OA	1989	BRAYTON EAST	NUECES	TX40	355	089728	OA	1969
BOYDELL SOUTH	ANDREWS	TX80	003	085775	OA	1967	BRAYTON NORTH	NUECES	TX40	355	002007	ONA	1982
BOYE	LIBERTY	TX30	291	017983	N	2005	BRAZEE	JONES	TX70	253	089740	OA	1977
BOYLE	STARR	TX40	427	085868	ONA	1940	BRAZEL	YOUNG	TX90	503	089759	ONA	1954
BOYLE EAST	STARR	TX40	427	085899	OA	1968	BRAZEL-KING	YOUNG	TX90	503	007257	OA	1982
BOYLE SW	STARR	TX40	427	085992	O	1969	BRAZEL	SHACKELFORD	TX70	417	000436	N	1979
BOYLE WEST	STARR	TX40	427	086023	ONA	1960	BRAZIL	LIVE OAK	TX20	297	089790	N	1994
BOYLES	COTTLE	TX85	101	014322	N	1989	BRAZIL	MCMULLEN	TX10	311	089790	N	1952
BOYLES-LUKER	HOOD	TX70	221	016745	N	1985	BRAZIL PASTURE	WEBB	TX40	479	089821	N	1969
BOYNTON	SMITH	TX60	423	086116	O	1946	BRAZIL SW	MCMULLEN	TX10	311	089852	N	1967
BOYS RANCH	PECOS	TX80	371	086147	OA	1962	BRAZOS	ARCHER	TX90	009	089883	O	1956
BOYS RANCH WEST	PECOS	TX80	371	086159	N	1976	BRAZOS	MIDLAND	TX80	329	089883	OA	1982
BOYT	JEFFERSON	TX30	245	086178	O	1957	BRAZOS	PALO PINTO	TX70	363	089883	ONA	1960
BOZKA	LAVACA	TX20	285	014530	N	1992	BRAZOS	PARKER	TX70	367	089883	O	1960
BPETCHS	STEPHENS	TX70	429	002006	N	1980	BRAZOS AREA 446-L SE-4	OFFSHORE-STATE	TX05	990	006231	N	1979
BRACE	WASHINGTON	TX30	477	086411	O	1950	BRAZOS BEND	FORT BEND	TX30	157	017123	N	2002
BRACERO	ZAVALA	TX10	507	086442	ONA	1960	BRAZOS BISHOP	PALO PINTO	TX70	363	006490	N	1997
BRACERO EAST	ZAVALA	TX10	507	086457	N	1962	BRAZOS BLK 309	OFFSHORE-STATE	TX05	990	805309	N	1969
BRACERO NE	ZAVALA	TX10	507	086473	ON	1962	BRAZOS BLK 335-L	OFFSHORE-STATE	TX05	990	805335	N	1969
BRACHFIELD	RUSK	TX60	401	004602	ONA	1983	BRAZOS BLK 336-L	OFFSHORE-STATE	TX05	990	805336	N	1989
BRACHFIELD SE	RUSK	TX60	401	000948	N	1981	BRAZOS BLK 338-L	OFFSHORE-STATE	TX05	990	805338	N	1992
BRACHFIELD WEST	RUSK	TX60	401	009401	N	1984	BRAZOS BLK 341-L	OFFSHORE-STATE	TX05	990	805341	N	1995
BRAD	PALO PINTO	TX70	363	086566	ONA	1922	BRAZOS BLK 386S	OFFSHORE-STATE	TX05	990	806386	N	1972
BRAD BOWLES	HARRISON	TX60	203	011343	OA	1987	BRAZOS BLK 403-L	OFFSHORE-STATE	TX05	990	805403	N	1986
BRAD NORTH	PALO PINTO	TX70	363	086597	N	1960	BRAZOS BLK 405	OFFSHORE-STATE	TX05	990	805405	N	1966
BRAD SOUTH	PALO PINTO	TX70	363	086628	ON	1962	BRAZOS BLK 409-L	OFFSHORE-STATE	TX05	990	805409	N	1977
BRAD SW	PALO PINTO	TX70	363	086659	N	1959	BRAZOS BLK 438	OFFSHORE-STATE	TX05	990	805438	N	1984
BRADDOCK	YOUNG	TX90	503	086783	OA	1985	BRAZOS BLK 440	OFFSHORE-STATE	TX05	990	805440	N	1965
BRADEN	MARION	TX60	315	086814	O	1958	BRAZOS BLK 442-L	OFFSHORE-STATE	TX05	990	805442	N	1976
BRADEN	WHARTON	TX30	481	086814	ON	1957	BRAZOS BLK 445	OFFSHORE-STATE	TX05	990	805445	N	1972
BRAD-FITZGERALD	PALO PINTO	TX70	363	006529	N	1984	BRAZOS BLK 446	OFFSHORE-STATE	TX05	990	805446	N	1966
BRADFORD	LIPSCOMB	TX95	295	086938	ONA	1958	BRAZOS BLK 446L SW-4	OFFSHORE-STATE	TX05	990	006232	N	1983
BRADFORD NORTH	LIPSCOMB	TX95	295	086969	ON	1964	BRAZOS BLK 449	OFFSHORE-STATE	TX05	990	805449	N	1985
BRADFORD NW	LIPSCOMB	TX95	295	087000	OA	1967	BRAZOS BLK 478-L	OFFSHORE-STATE	TX05	990	805478	N	1997
BRADFORD RANCH	MIDLAND	TX80	329	087015	OA	1979	BRAZOS BLK 479-L	OFFSHORE-STATE	TX05	990	805479	N	1997
BRADFORD SE	LIPSCOMB	TX95	295	087031	ONA	1961	BRAZOS BLK 492-S	OFFSHORE-STATE	TX05	990	806492	N	1996
BRADFORD SOUTH	LIPSCOMB	TX95	295	087062	OA	1966	BRAZOS BLK 512S	OFFSHORE-STATE	TX05	990	806512	N	1985
BRADFORD SW	LIPSCOMB	TX95	295	087093	N	1985	BRAZOS BLK 519S	OFFSHORE-STATE	TX05	990	806519	N	1966
BRADFORD WEST	LIPSCOMB	TX95	295	087124	ONA	1960	BRAZOS BLUFF	KENT	TX85	263	009176	OA	1985
BRADLEY	HARDIN	TX30	199	087155	O	1967	BRAZOS EAST	HOOD	TX70	221	089914	ONA	1960
BRADLEY	NOLAN	TX70	353	087155	OA	1956	BRAZOS EAST	PARKER	TX70	367	089914	ONA	1960
BRADLEY SOUTH	HARDIN	TX30	199	087465	N	1979	BRAZOS GROGAN	PALO PINTO	TX70	363	013577	N	1990
BRADS	JACK	TX90	237	087558	OA	1969	BRAZOS RIVER	PALO PINTO	TX70	363	006530	N	1984
BRADSHAW	GRAYSON	TX90	181	087589	O	1954	BRAZOS RIVER BEND	STONEWALL	TX70	433	012476	OA	1988
BRADSHAW	TAYLOR	TX70	441	087589	ONA	1961	BREAKS	HARDEMAN	TX90	197	089950	OA	1985
BRADSHAW EAST	TAYLOR	TX70	441	000439	N	1977	BRECKENRIDGE	STEPHENS	TX70	429	089976	N	1942
BRADY	JONES	TX70	253	087651	OA	1973	BRECKENRIDGE EAST	STEPHENS	TX70	429	089982	N	1978
BRADY CREEK	CONCHO	TX75	095	013195	OA	1989	BRECKENRIDGE SE	STEPHENS	TX70	429	000440	OA	1980
BRADY MOUNTAIN	CONCHO	TX75	095	009696	OA	1985	BRECKIE	STEPHENS	TX70	429	090100	ONA	1962
BRADY MOUNTAIN EAST	CONCHO	TX75	095	016526	OA	1999	BRECKWELL	STEPHENS	TX70	429	090115	N	1978
BRADY-PANOLA	PANOLA	TX60	365	087801	N	1968	BREEDEN	GOLIAD	TX20	175	090317	N	1949
BRAGG	COLEMAN	TX70	083	087899	N	1979	BREEDLOVE	MARTIN	TX80	317	090441	OA	1951
BRAGG	HARDIN	TX30	199	087899	O	1952	BREEDLOVE B	MARTIN	TX80	317	090977	OA	1985
BRAGG NORTH	HARDIN	TX30	199	087961	N	1970	BREEDLOVE EAST	DAWSON	TX85	115	090472	OA	1962
BRA-GRAGG	PALO PINTO	TX70	363	017870	N	2005	BREEDLOVE EAST	MARTIN	TX80	317	090472	O	1962
BRAHANAY	YOAKUM	TX85	501	087992	OA	1945	BREEDLOVE SE	MARTIN	TX80	317	090534	O	1962
BRAHANAY EAST	YOAKUM	TX85	501	087997	O	1977	BREEDLOVE SOUTH	MARTIN	TX80	317	090565	OA	1962
BRAHANAY NW	YOAKUM	TX85	501	007023	OA	1982	BREEDLOVE WEST	MARTIN	TX80	317	090596	O	1963
BRAHANAY WEST	YOAKUM	TX85	501	088023	OA	1955	BRELUM	DUVAL	TX40	131	090751	ONA	1975
BRAINARD	HUTCHINSON	TX95	233	088054	OA	1982	BRELUM NORTH	DUVAL	TX40	131	090782	N	1972
BRAINARD	ROBERTS	TX95	393	088054	OA	1957	BREMOND	ROBERTSON	TX50	395	005505	N	1999
BRALAW	CROCKETT	TX75	105	007025	OA	1982	BREMOND SOUTH	ROBERTSON	TX50	395	007026	N	1982
BRALLEY	YOAKUM	TX85	501	014088	OA	1991	BRENDA	COMANCHE	TX70	093	000441	OA	1979
BRAMAN	JIM WELLS	TX40	249	088085	ONA	1981	BRENNHAM	AUSTIN	TX30	015	090844	ONA	1915
BRAMLETT	THROCKMORTON	TX70	447	088333	ONA	1962	BRENNHAM	WASHINGTON	TX30	477	090844	ONA	1915
BRAMLETT WEST	THROCKMORTON	TX70	447	088364	OA	1971	BRENNHAM NW	WASHINGTON	TX30	477	008764	N	1984
BRANCH	IRION	TX75	235	088395	O	1962	BRENNAN	YOUNG	TX90	503	090934	O	1975
BRANCH EAST	IRION	TX75	235	007745	O	1984	BRENNAN BROSIER	MAVERICK	TX10	323	015770	N	1996
BRANCH NORTH	SUTTON	TX75	435	088426	N	1953	BRENNAND	GAINES	TX85	165	090968	O	1958
BRANCH SOUTH	CONCHO	TX75	095	088488	ONA	1982	BRENNAND RANCH	MITCHELL	TX80	335	088872	O	1985
BRANCH SOUTH	IRION	TX75	235	088488	O	1964	BRENT	HARDEMAN	TX90	197	091092	OA	1985
BRANCH SOUTH	MENARD	TX75	327	088488	ONA	1982	BRENT	MOORE	TX95	341	091092	O	1982
BRANDENBURG PAYTON	WARD	TX80	475	000949	OA	1981	BRETTCHANCE	WEBB	TX40	479	006948	ONA	1984
BRANDI	OLDHAM	TX95	359	004701	OA	1983	BRETTCHANCE WEST	WEBB	TX40	479	013766	N	1990
BRANDON	HARDEMAN	TX90	197	088705	OA	1983	BREWER	EASTLAND	TX70	133	091185	OA	1962
BRANDON ALEXANDER	SHACKELFORD	TX70	417	003054	OA	1998	BREWSTER HEIRS	CALDWELL	TX10	055	006095	OA	1983
BRANDT	BROWN	TX70	049	088767	N	1982	BRIAN B	LIVE OAK	TX20	297	013465	N	1989
BRANDT	GOLIAD	TX20	175	088767	ONA	1947	BRIANNA SHEA	DAWSON	TX85	115	016875	OA	2001
BRANDT	OLDHAM	TX95	359	088767	OA	1983	BRIAR BRANCH	BURLESON	TX30	051	091278	OA	1970
BRAND-T	CLAY	TX90	077	000434	OA	1981	BRIAR ENERGY	WISE	TX90	497	017269	O	2003
BRANDT NORTH	GOLIAD	TX20	175	088798	ONA	1962	BRICE	JACK	TX90	237	003971	OA	1983
BRANDT NW	GOLIAD	TX20	175	011073	N	1951	BRICKHOUSE	YOUNG	TX90	503	091340	O	1955
BRANDT SOUTH	GOLIAD	TX20	175	088860	ON	1964	BRIDGE	GAINES	TX85	165	091464	O	1995
BRANNAN	MONTAGUE	TX90	337	088953	OA	1962	BRIDGE	YOUNG	TX90	503	091464	OA	1985
BRANNON	COLEMAN	TX70	083	088984	OA	1954	BRIDGE CITY	ORANGE	TX30	361	091526	ON	1966
BRANNON	SAN PATRICIO	TX40	409	088984	N	1979	BRIDGE CITY NORTH	ORANGE	TX30	361	091534	OA	1976
BRANSCOME	ZAVALA	TX10	507	004702	N	1982	BRIDGE CITY SOUTH	ORANGE	TX30	361	010048	N	1985
BRANSON	PALO PINTO	TX70	363	089015	N	1973	BRIDGEPORT	WISE	TX90	497	091588	ONA	1950
BRANSON	PARKER	TX70	367	089015	N	1996	BRIDGEPORT LAKE	WISE	TX90	497	091619	OA	1955
BRANSON NORTH	PALO PINTO	TX70	363	000435	N	1977	BRIDGEPORT SOUTH	WISE	TX90	497	091712	N	1961
BRANTLEY JACKSON	HOPKINS	TX50	223	089170	OA	1967	BRIDGES	PALO PINTO	TX70	363	091774	N	1983
BRANTLEY JACKSON WEST	HOPKINS	TX50	223	089201	OA	1969	BRIDGES	SHELBY	TX60	419	091774	O	1950
BRANTON	LEON	TX50	289	000950	N	1981	BRIDGES EAST	SHELBY	TX60	419	007459	ONA	1982
BRANTON WEST	LEON	TX50	289	014324	N	1991	BRIDJOURNER	FISHER	TX70	151	009178	OA	1985
BRANUM	MIDLAND	TX80	329	004351	OA	1983							

Field Name	County Name	State Sub	Co Code	Field Code	Field Disc Type Year	Field Name	County Name	State Sub	Co Code	Field Code	Field Disc Type Year
BRIR	YOUNG	TX90	503	092476	OA 1955	BROWNWOOD NW	BROWN	TX70	049	096502	N 1975
BRISCOE	HEMPHILL	TX95	211	092480	N 1978	BROWNWOOD SOUTH	BROWN	TX70	049	096517	N 1947
BRISCOE	JACKSON	TX20	239	092480	ONA 1976	BROWNWOOD SOUTH	COLEMAN	TX70	083	096517	N 1947
BRISCOE	WEBB	TX40	479	092480	N 1985	BROWNWOOD WEST	BROWN	TX70	049	096548	OA 1927
BRISCOE	WHEELER	TX95	483	092480	N 1978	B-R-R	CLAY	TX90	077	033956	OA 1954
BRISCOE CANAL	BRAZORIA	TX30	039	000445	OA 1979	B-R-R NORTH	CLAY	TX90	077	033987	OA 1964
BRISCOE RANCH	DIMMIT	TX10	127	092487	ON 1962	B-R-R SOUTH	CLAY	TX90	077	003761	O 1998
BRISCOE SE	WHEELER	TX95	483	009538	N 1979	BRUCE	DUVAL	TX40	131	096796	O 1943
BRISCOE SW	WHEELER	TX95	483	002992	N 1981	BRUCE	YOAKUM	TX85	501	096796	O 1993
BRISTOL	ANDREWS	TX80	003	092549	O 1954	BRUCE BULL	THROCKMORTON	TX70	447	090405	N 1984
BRITE	MONTAGUE	TX90	337	092890	OA 1962	BRUCE HARRIS	BROWN	TX70	049	096892	ONA 1974
BRITNI ANN	CALLAHAN	TX70	059	008680	OA 1984	BRUCE ROY	WHARTON	TX30	481	014408	N 1989
BRITT	DAWSON	TX85	115	092921	OA 1957	BRUCE-FLO	MATAGORDA	TX30	321	096884	N 1974
BRITT	WHEELER	TX95	483	092921	N 1982	BRUJA VIEJA	JIM HOGG	TX40	247	096951	OA 1950
BRITT RANCH	WHEELER	TX95	483	003166	N 1981	BRU-MAR	WHEELER	TX75	413	096765	ON 1972
BRITT RANCH WEST	WHEELER	TX95	483	010050	ONA 1984	BRUMLEY	GAINES	TX85	165	096982	OA 1953
BRITTANY NOEL	HOWARD	TX80	227	009404	OA 1984	BRUMLEY EAST	GAINES	TX85	165	096992	N 1978
BRITTANY SE	STEPHENS	TX70	429	000446	N 1979	BRUMLEY WEST	GAINES	TX85	165	000954	OA 1981
BRITTON	STEPHENS	TX70	429	092952	OA 1955	BRUNER	HOOD	TX70	221	097122	N 1978
BRITTON NORTH	STEPHENS	TX70	429	093014	OA 1957	BRUNI	DUVAL	TX40	131	097230	N 1952
BRIXEY	CLAY	TX90	077	093076	O 1952	BRUNI	WEBB	TX40	479	097230	ONA 1926
BRO	GAINES	TX85	165	093107	O 1955	BRUNI EAST	WEBB	TX40	479	097261	O 1937
BROADVIEW WEST	LUBBOCK	TX85	303	093231	OA 1960	BRUNI NE	WEBB	TX40	479	007549	N 1979
BROCK	CALLAHAN	TX70	059	093355	OA 1955	BRUNI NORTH	WEBB	TX40	479	097292	ONA 1960
BROCK & STRANGE	ARCHER	TX90	009	012477	OA 1988	BRUNI RANCH	WEBB	TX40	479	097312	N 1975
BROCKFIELD	RUSK	TX60	401	000447	OA 1980	BRUNI SE	DUVAL	TX40	131	097323	ONA 1971
BROCKMAN	THROCKMORTON	TX70	447	000448	OA 1980	BRUNI SE	WEBB	TX40	479	097323	ONA 1971
BROCK-WAGGONER	WILBARGER	TX90	487	093510	O 1971	BRUNI SOUTH	WEBB	TX40	479	097354	ONA 1944
BROKEN ANTLER	TERRELL	TX75	443	007209	N 1994	BRUNI SW	WEBB	TX40	479	098088	N 1983
BROKEN BONE	COTTE	TX85	101	014000	N 1990	BRUNO	BROWN	TX70	049	097385	OA 1977
BROKEN THUMB	JONES	TX70	253	015960	O	BRUNSON RANCH	LOVING	TX80	301	097519	ON 1980
BRONCO	YOAKUM	TX85	501	093727	OA 1952	BRUSHY CREEK	DE WITT	TX20	123	097819	N 1941
BRONCO EAST	YOAKUM	TX85	501	093758	OA 1964	BRUSHY CREEK	JACKSON	TX20	239	097819	N 1941
BRONCO SW	YOAKUM	TX85	501	012917	OA 1988	BRUSHY CREEK	LAVACA	TX20	285	097819	N 1941
BRONCO-MEDINA	MEDINA	TX10	325	002013	N 1981	BRUSHY CREEK	WILLIAMSON	TX10	491	097819	OA 1977
BRONTE	COKE	TX75	081	093913	ONA 1948	BRUSHY CREEK NORTH	DE WITT	TX20	123	097850	N 1959
BRONTE EAST	COKE	TX75	081	093920	O 1974	BRUSHY CREEK NORTH	LAVACA	TX20	285	097850	N 1959
BRONTE NE	COKE	TX75	081	093944	O 1966	BRUSHY CREEK SOUTH	DE WITT	TX20	123	000147	N 1980
BRONTE SE	COKE	TX75	081	094006	O 1965	BRUSHY CREEK SOUTH	LAVACA	TX20	285	000147	N 1999
BROOK CREEK	LAVACA	TX20	285	010681	OA 1986	BRUSHY DRAW	LOVING	TX80	301	097881	OA 1982
BROOK WEST	PARKER	TX70	367	007258	N 1983	BRUSHY DRAW	REEVES	TX80	389	097881	OA 1982
BROOKE	STEPHENS	TX70	429	003167	N 1982	BRUSHY TOP	SUTTON	TX75	435	098005	OA 1950
BROOKELAND	ANGELINA	TX60	005	004302	OA 1996	BRUTON	THROCKMORTON	TX70	447	098067	OA 1956
BROOKELAND	JASPER	TX30	241	004302	ONA 1962	BRYAN	BRAZOS	TX30	041	098098	ONA 1979
BROOKELAND	NEWTON	TX30	351	004302	ONA 1962	BRYAN	YOUNG	TX90	503	098098	OA 1957
BROOKELAND	POLK	TX30	373	004302	ONA 1997	BRYAN CLARK	CALLAHAN	TX70	059	006096	OA 1983
BROOKELAND	SABINE	TX60	403	004302	ONA 1962	BRYAN MOUND	BRAZORIA	TX30	039	098160	O 1949
BROOKELAND	SAN AUGUSTINE	TX60	405	004302	ONA 1962	BRYAN NORTH	BRAZOS	TX30	041	098222	OA 1981
BROOKELAND	TYLER	TX30	457	004302	ONA 1994	BRYANS MILL	CASS	TX60	067	098377	ONA 1960
BROOKES BRITTANY	REEVES	TX80	389	015828	O 1995	BRYANT	CLAY	TX90	077	098408	OA 1946
BROOKESMITH	BROWN	TX70	049	094068	N 1961	BRYANT	MONTAGUE	TX90	337	098408	OA 1975
BROOKESMITH EAST	BROWN	TX70	049	094099	N 1959	BRYANT -G-	MIDLAND	TX80	329	098501	OA 1965
BROOKING	HOWARD	TX80	227	094192	O 1962	WILBARGER	WILBARGER	TX90	487	003168	OA 1983
BROOKING	JACKSON	TX20	239	094192	N 1980	BRYAN-WILLIAMS	TAYLOR	TX70	441	098346	OA 1969
BROOKING NE	HOWARD	TX80	227	094223	OA 1965	BRyce	STEPHENS	TX70	429	010052	OA 1985
BROOKING SE	HOWARD	TX80	227	094254	OA 1969	BRYLE	THROCKMORTON	TX70	447	098656	OA 1956
BROOKLAW	PECOS	TX80	371	094316	ONA 1969	BRYLE EAST	THROCKMORTON	TX70	447	098687	OA 1958
BROOKLAW SOUTH	PECOS	TX80	371	094341	OA 1973	BRYLE NE	THROCKMORTON	TX70	447	098718	OA 1963
BROOKLINE	FOARD	TX90	155	010051	OA 1985	BRYLE NORTH	THROCKMORTON	TX70	447	098749	OA 1962
BROOKS	HARDEMAN	TX90	197	094378	O 1976	BRYLE NW	THROCKMORTON	TX70	447	098780	O 1963
BROOKS	IRION	TX75	235	094378	ONA 1956	BRYLE SOUTH	THROCKMORTON	TX70	447	098811	OA 1958
BROOKS DOME	SMITH	TX60	423	094409	O 1961	BRYLE WEST	THROCKMORTON	TX70	447	098842	OA 1959
BROOKS NORTH	IRION	TX75	235	094471	OA 1960	BRYSON	JACK	TX90	237	098873	ONA 1947
BROOKS RANCH	CULBERSON	TX80	109	094502	N 1977	BRYSON EAST	JACK	TX90	237	098935	ONA 1915
BROOKS RANCH	JIM HOGG	TX40	247	094502	O 1951	BRYSON LAKE	WISE	TX90	497	098966	OA 1958
BROOKS SE	IRION	TX75	235	094533	OA 1959	BRYSON NE	JACK	TX90	237	005835	O 1995
BROOKS SOUTH	IRION	TX75	235	094532	ONA 1973	BRYSON NORTH	JACK	TX90	237	098997	OA 1945
BROOKSHIRE	WALLER	TX30	473	094657	ONA 1952	BRYSON SOUTH	JACK	TX90	237	099028	OA 1950
BROOKSHIRE DOME	WALLER	TX30	473	005060	N 1982	BRYSON SW	JACK	TX90	237	099059	OA 1961
BROOKSHIRE NW	WALLER	TX30	473	011348	N 1982	BRYSON SW	YOUNG	TX90	503	099059	OA 1961
BROOKS-WALL	MONTAGUE	TX90	337	094564	OA 1950	BRYSON WEST	JACK	TX90	237	099090	ON 1962
BROOM CITY	ANDERSON	TX60	001	015514	O 1995	B-S	GOLIAD	TX20	175	014522	ON 1993
BROTHER FLECK	JIM HOGG	TX40	247	094967	OA 1962	BS&T	SHACKELFORD	TX70	417	015547	O 1995
BROUGHTON	SAN PATRICIO	TX40	409	094998	N 1953	BSA	MENARD	TX75	327	008450	OA 1984
BROUSSARD	JEFFERSON	TX30	245	095060	O 1960	BSR	MADISON	TX30	313	015362	O 1995
BROUSSARD SOUTH	JEFFERSON	TX30	245	000308	N 1979	BUBBA	RUNNELS	TX75	399	003169	ONA 1982
BROWN	GAINES	TX85	165	095091	OA 1948	BUBBA-MATT	SHACKELFORD	TX70	417	011922	OA 1987
BROWN	LIPSCOMB	TX95	295	095091	N 1982	BUBENIK	TOM GREEN	TX75	451	099292	OA 1952
BROWN	THROCKMORTON	TX70	447	095091	OA 1984	BUCHANAN	CALDWELL	TX10	055	099354	OA 1929
BROWN & THORP	CRANE	TX80	103	001826	OA 1951	BUCHANANS RANCH	ECTOR	TX80	135	009182	OA 1985
BROWN & THORP	PECOS	TX80	371	001826	OA 1951	BUCHEL	DE WITT	TX20	123	099416	ONA 1962
BROWN & THORP EAST	PECOS	TX80	371	001829	OA 1965	BUCHEL NE	DE WITT	TX20	123	099422	ONA 1976
BROWN & THORP NORTH	CRANE	TX80	103	001828	OA 1959	BUCHEL WEST	DE WITT	TX20	123	011923	N 1985
BROWN & THORP NORTH	PECOS	TX80	371	001828	OA 1959	BUCK CREEK	PALO PINTO	TX70	363	099571	N 1974
BROWN & THORP WEST	PECOS	TX80	371	001827	OA 1963	BUCK HILL	ZAVALA	TX10	507	010054	N 1982
BROWN CHAPEL	LAVACA	TX20	285	009180	OA 1985	BUCK M	CLAY	TX90	077	099689	OA 1977
BROWN COUNTY REGULAR	BROWN	TX70	049	095339	ONA 1917	BUCK RANCH	PARKER	TX70	367	099807	N 1975
BROWN HARRINGTON	THROCKMORTON	TX70	447	095401	OA 1949	BUCK SNAG	COLORADO	TX30	089	099850	ONA 1942
BROWN RANCH	THROCKMORTON	TX70	447	095556	OA 1982	BUCK TRAP	UPTON	TX75	461	016475	OA 2000
BROWN SUGAR	RUNNELS	TX75	399	007028	OA 1981	BUCK TRAP NORTH	UPTON	TX75	461	016476	OA 1998
BROWN-BASSETT	CROCKETT	TX75	105	095246	N 1953	BUCK WHEAT	MCMULLEN	TX10	311	018535	O 2006
BROWN-BASSETT	TERRELL	TX75	443	095246	N 1953	BUCKAROO	HARDEMAN	TX90	197	099881	O 1994
BROWN-BASSETT NORTH	TERRELL	TX75	443	095277	N 1961	BUCK-BAKER	WILBARGER	TX90	487	099478	OA 1950
BROWN-BASSETT WEST	TERRELL	TX75	443	009181	N 1985	BUCKEY	MATAGORDA	TX30	321	100005	ON 1932
BROWNCO	YOUNG	TX90	503	010682	OA 1986	BUCKEY KNOLL	LIVE OAK	TX20	297	100067	ONA 1958
BROWNELL	REEVES	TX80	389	095773	OA 1980	BUCKEY KNOLL EAST	LIVE OAK	TX20	297	100098	O 1964
BROWNFIELD	IRION	TX75	235	017270	O 2003	BUCKEY KNOLL NW	LIVE OAK	TX20	297	100129	N 1966
BROWNFIELD SE	TERRY	TX85	445	095804	OA 1965	BUCKEY NORTH	MATAGORDA	TX30	321	100191	N 1965
BROWNFIELD SOUTH	TERRY	TX85	445	095835	OA 1950	BUCKEY SE	MATAGORDA	TX30	321	100222	ON 1925
BROWNFIELD SW	TERRY	TX85	445	010895	O 1986	BUCKEY SOUTH	MATAGORDA	TX30	321	100253	ON 1942
BROWNIE	STONEWALL	TX70	433	095866	OA 1966	BUCKEY WEST	MATAGORDA	TX30	321	000451	OA 1980
BROWNIE F	BROWN	TX70	049	013196	OA 1989	BUCKHORN	AUSTIN	TX30	015	100315	N 1982
BROWNING	KENT	TX85	263	095897	O 1974	BUCKHORN	CROCKETT	TX75	105	100315	OA 1955
BROWNING-BRADLEY	WICHITA	TX90	485	095928	O 1952	BUCKHORN	SCHLEICHER	TX75	413	100315	N 1954
BROWNLEE	JIM WELLS	TX40	249	095990	ON 1944	BUCKHORN NORTH	SCHLEICHER	TX75	413	100346	ONA 1966
BROWNLEE NORTH	JIM WELLS	TX40	249	000449	N 1981	BUCKHORN SOUTH	CROCKETT	TX75	105	010055	N 1985
BROWNSON HOME	WHARTON	TX30	481	096207	N 1943	BUCKLEY	LA SALLE	TX10	283	004695	N 1991
BROWNVILLE	STEPHENS	TX70	429	096300	OA 1943	BUCKNER	PARKER	TX70			



# TEXAS

Field Name	County Name	State Sub	Co Code	Field Code	Field Disc Type Year	Field Name	County Name	State Sub	Co Code	Field Code	Field Disc Type Year
BUCKWHEAT	HOWARD	TX80	227	011079	OA 1989	BURGESS NW	THROCKMORTON	TX70	447	104283	OA 1961
BUKY	BROWN	TX70	049	100672	ONA 1975	BURGER	COLORADO	TX30	089	005352	N 1998
BUD	CLAY	TX90	077	100687	OA 1964	BURIED TREASURE	LIVE OAK	TX20	297	016559	N 2000
BUD ALLDREDGE	FISHER	TX70	151	003084	OA 1998	BURK GREGORY	THROCKMORTON	TX70	447	104345	OA 1952
BUD JOHNSON	COKE	TX75	081	015738	O 1996	BURKBURNETT	WICHITA	TX90	485	104407	ONA 1953
BUD LEE	SMITH	TX60	423	100718	ONA 1949	BURKBURNETT SOUTH	WICHITA	TX90	485	104438	N 1967
BUD SEARS	TAYLOR	TX70	441	010683	ON 1986	BURKE	PECOS	TX80	371	104469	N 1967
BUDATOWN	DIMMIT	TX10	127	117635	N 2004	BURKE-LINCAM	LIBERTY	TX30	291	012705	OA 1988
BUDS BUTTE	NOLAN	TX70	353	015548	O 1995	BURKE-ROBINSON	CALLAHAN	TX70	059	003093	OA 1998
BUEHLER	KARNES	TX20	255	011080	OA 1987	BURKES REEF	NOLAN	TX70	353	014899	O 1994
BUENA SUERTE	DUVAL	TX40	131	010138	ONA 1959	BURKES RIDGE	BEE	TX20	025	104574	ONA 1972
BUENA SUERTE NORTH	DUVAL	TX40	131	010149	ONA 1963	BURKES RIDGE EAST	BEE	TX20	025	104585	N 1974
BUENA VENTURA	CONCHO	TX75	095	018857	O 2006	BURKETT	ARCHER	TX90	009	104593	O 1954
BUENA VISTA	STARR	TX40	427	010159	ONA 1949	BURKETT SOUTH	COLEMAN	TX70	083	000453	ONA 1978
BUENO SUENO	WEBB	TX40	479	013578	OA 1990	BURKETT SW	COLEMAN	TX70	083	104662	OA 1978
BUENOS	GARZA	TX85	169	011183	OA 1949	BURKETT-HARRIS	COLEMAN	TX70	083	104624	O 1957
BUFFALO	LEON	TX50	289	010276	OA 1933	BURKEVILLE	NEWTON	TX30	351	000454	N 1981
BUFFALO BLUFF	RUNNELS	TX75	399	005066	ONA 1983	BURKHART	DUVAL	TX40	131	104686	N 1959
BUFFALO CAMP	BRAZORIA	TX30	039	010338	ON 1970	BURKHOLDER	WARD	TX80	475	104700	N 1975
BUFFALO CAMP NORTH	BRAZORIA	TX30	039	010348	ONA 1975	BURKHOLLOW	BEE	TX20	025	104717	N 1964
BUFFALO CREEK	COKE	TX75	081	010369	OA 1981	BURKHOLLOW WEST	BEE	TX20	025	104748	N 1967
BUFFALO CREEK	SCURRY	TX85	415	010369	O 1952	BURKINSHAW	GONZALES	TX10	177	002017	OA 1979
BUFFALO EAST	LEON	TX50	289	010400	ONA 1979	BURLESON	PALO PINTO	TX70	363	104779	N 1985
BUFFALO GAP	TAYLOR	TX70	441	010431	OA 1954	BURLESON HILL	FREESTONE	TX50	161	104810	N 1954
BUFFALO GAP WEST	TAYLOR	TX70	441	010462	N 1964	BURLESON HILL EAST	FREESTONE	TX50	161	000963	N 1980
BUFFALO HILL	STEPHENS	TX70	429	014898	OA 1994	BURMIL	BURLESON	TX30	051	105058	ONA 1967
BUFFALO HILL NORTH	STEPHENS	TX70	429	015961	O 1994	BURMIL	MILAM	TX10	331	105058	ONA 1967
BUFFALO NE	LEON	TX50	289	010493	OA 1963	BURNELL	BEE	TX20	025	105089	ONA 1944
BUFFALO NORTH	LEON	TX50	289	010524	N 1982	BURNELL	KARNES	TX20	255	105089	ONA 1944
BUFFALO RIDGE	CRANE	TX80	103	015257	O 1995	BURNELL SOUTH	BEE	TX20	025	105120	ON 1937
BUFFALO SE	LEON	TX50	289	010586	N 1971	BURNELL SOUTH	KARNES	TX20	255	105120	ON 1937
BUFFALO SOUTH	LEON	TX50	289	010648	ONA 1933	BURNES	RUNNELS	TX75	399	000455	OA 1979
BUFFALO SPRING	COKE	TX75	081	007029	O 1980	BURNETT	KARNES	TX20	255	105151	O 1956
BUFFALO SPRINGS	CLAY	TX90	077	010679	ONA 1950	BURNETT	KING	TX85	269	105151	OA 1984
BUFFALO SPRINGS EAST	CLAY	TX90	077	010710	OA 1967	BURNETT	LIVE OAK	TX20	297	105151	OA 1956
BUFFALO SPRINGS NORTH	CLAY	TX90	077	010725	OA 1978	BURNETT -A-	KING	TX85	269	009699	OA 1985
BUFFALO SPRINGS SE	CLAY	TX90	077	010741	OA 1967	BURNETT HHHH	KING	TX85	269	009406	OA 1984
BUFFALO SPRINGS SOUTH	CLAY	TX90	077	010772	OA 1957	BURNETT RANCH	KING	TX85	269	105213	OA 1955
BUFFALO SW	LEON	TX50	289	010779	N 1996	BURNETT UUU	KING	TX85	269	010308	OA 1986
BUFFALO WALLOW	HEMPHILL	TX95	211	010865	ONA 1969	BURNEY	RUNNELS	TX75	399	000456	O 1977
BUFFALO WALLOW	WHEELER	TX95	483	010865	ONA 1969	BURNHAM	FAYETTE	TX30	149	105337	ONA 1986
BUFFALO WALLOW EAST	WHEELER	TX95	483	010877	N 1979	BURNING PRAIRIE	VICTORIA	TX20	469	105352	OA 1981
BUFFALO WALLOW NORTH	HEMPHILL	TX95	211	010896	N 1972	BURNS	CLAY	TX90	077	105461	OA 1939
BUFFUM	THROCKMORTON	TX70	447	011081	ONA 1986	BURNS	PECOS	TX80	371	105461	OA 1982
BUFTON	JACK	TX90	237	007030	N 1981	BURNS RANCH	LA SALLE	TX10	283	016257	N 1997
BUG	UPTON	TX75	461	020282	O 1957	BURNS STATION	DE WITT	TX20	123	105943	N 1975
BUGGS	KING	TX85	269	000958	OA 1977	BURNS-BEACON	CLAY	TX90	077	105492	OA 1950
BUGSCUFFLE	WILBARGER	TX90	487	021113	O 1951	BURNS-BLOODWORTH	YOUNG	TX90	503	105523	O 1952
BUIE	UPSHUR	TX60	459	022215	OA 1976	BURNS-BROWN	CLAY	TX90	077	105554	OA 1956
BULCHER	COOKE	TX90	097	022268	OA 1952	BURNS-BROWNING	CLAY	TX90	077	105585	OA 1965
BULER	OCHILTREE	TX95	357	023330	ON 1951	BURNS-DALTON	PALO PINTO	TX70	363	105678	ONA 1969
BULER EAST	OCHILTREE	TX95	357	007829	O 1983	BURNS-GARNER	JACK	TX90	237	105740	O 1953
BULER NORTH	OCHILTREE	TX95	357	023361	ONA 1958	BURNS-ICKERT	ARCHER	TX90	009	105771	O 1943
BULER SE	OCHILTREE	TX95	357	023392	OA 1962	BURNS-JONES	ARCHER	TX90	009	105802	OA 1948
BULL	TAYLOR	TX70	441	024243	OA 1953	BURNS-JONES SOUTH	ARCHER	TX90	009	105833	OA 1950
BULL CREEK	BORDEN	TX85	033	025116	O 1977	BURNS-LARIMORE	YOUNG	TX90	503	105864	O 1941
BULL CREEK	MITCHELL	TX80	335	025116	OA 1980	BURNS-MIDWAY	CLAY	TX90	077	105895	OA 1943
BULL CREEK	TAYLOR	TX70	441	025116	OA 1984	BURNS-RAGLAND	YOUNG	TX90	503	105926	ONA 1941
BULL CREEK EAST	BORDEN	TX85	033	005070	OA 1983	BURNS-WILSON	ARCHER	TX90	009	105988	OA 1952
BULLARD	JONES	TX70	253	025778	OA 1950	BURNT LAKE	TOM GREEN	TX75	451	010686	OA 1986
BULLARD	SAN PATRICIO	TX40	409	025778	N 1947	BURNT ROCK	IRION	TX75	235	106120	ON 1976
BULLARD	SMITH	TX60	423	025778	O 1982	BURR	MAVERICK	TX10	323	106174	O 1957
BULLARD CREEK	HARRISON	TX60	203	010306	N 1985	BURR NORTH	MAVERICK	TX10	323	106205	OA 1970
BULLARD SOUTH	JONES	TX70	253	026609	OA 1952	BURR OAK	CONCHO	TX75	095	106236	O 1995
BULLDOG	RUNNELS	TX75	399	026640	OA 1982	BURRELL	HARDIN	TX30	199	106329	OA 1960
BULLER	JACKSON	TX20	239	000960	N 1981	BURRITOS	ZAPATA	TX40	505	106350	N 1977
BULLER	MATAGORDA	TX30	321	000960	N 2003	BURROUGHS	COLEMAN	TX70	083	106360	OA 1946
BULLHEAD CREEK	BEE	TX20	025	027733	ONA 1967	BURT	RUNNELS	TX75	399	106546	O 1950
BULLHEAD CREEK	SAN PATRICIO	TX40	409	027733	ONA 1982	BURT & CODY	EASTLAND	TX70	133	011082	N 1986
BULLHIDE CREEK	MCLENNAN	TX50	309	003170	O 1983	BURT GARDINER	RUNNELS	TX75	399	106577	O 1951
BULLOCK	YOUNG	TX90	503	027950	OA 1953	BURTIS MOORE	JONES	TX70	253	106654	OA 1972
BULLOCK-DANIELS	YOUNG	TX90	503	027998	OA 1973	BURT-OGDEN-MABEE	COLEMAN	TX70	083	106608	OA 1949
BULLOCKS CHURCH	VICTORIA	TX20	469	000961	N 1979	BURT-OGDEN-MABEE	RUNNELS	TX75	399	106608	OA 1949
BULLOCKS CHURCH SOUTH	VICTORIA	TX20	469	008452	N 1984	BURTON	COMANCHE	TX70	093	106701	OA 1950
BULLOH	MILAM	TX10	331	020804	OA 1973	BURTON-ELLIOTT	SHACKELFORD	TX70	417	106711	N 1978
BULLOH SW	MILAM	TX10	331	020811	N 1975	BUSARAGE	WILSON	TX10	493	106798	O 1978
BULTMAN	OCHILTREE	TX95	357	007830	N 1981	BUSCH	OCHILTREE	TX95	357	009183	N 1985
BUMP-GATE	CROCKETT	TX75	105	020872	N 1975	BUSEY	WIMP	TX90	497	106825	OA 1959
BUNA	JASPER	TX30	241	020888	ONA 1948	BUSH	KNOX	TX90	275	106856	OA 1953
BUNA EAST	JASPER	TX30	241	008063	O 1982	BUSH	REEVES	TX80	389	106856	OA 1975
BUNA NORTH	JASPER	TX30	241	020919	ONA 1953	BUSH KNOB	THROCKMORTON	TX70	447	003036	O 1982
BUNA NW	JASPER	TX30	241	020950	O 1959	BUSHER	RUNNELS	TX75	399	106980	O 1956
BUNA SE	JASPER	TX30	241	008453	OA 1984	BUSSARD	LIPSCOMB	TX95	295	007832	N 1982
BUNA WEST	HARDIN	TX30	199	020981	N 2005	BUSSARD SOUTH	HEMPHILL	TX95	211	019132	N 2007
BUNA WEST	JASPER	TX30	241	020981	ONA 1956	BUSSEY	CONCHO	TX75	095	107120	O 1978
BUNDICK LAKE	GOLIAD	TX20	175	000962	N 1981	BUSTAMANTE	ZAPATA	TX40	505	107166	N 1991
BUNGA	RUSK	TX60	401	010685	OA 1986	BUSTER	CRANE	TX80	103	008454	OA 1984
BUNGER	CONCHO	TX75	095	103136	OA 1980	BUTCH	YOUNG	TX90	503	107228	OA 1971
BUNGER	YOUNG	TX90	503	103136	N 1948	BUTLER	EASTLAND	TX70	133	107383	N 1987
BUNGER BRIDGE	YOUNG	TX90	503	103140	OA 1978	BUTLER	FREESTONE	TX50	161	107383	N 1957
BUNGER NW	YOUNG	TX90	503	103198	ONA 1954	BUTLER	SCHLEICHER	TX75	413	107383	ON 1952
BUNGER SOUTH	YOUNG	TX90	503	103229	N 1961	BUTTERFIELD GAP NORTH	THROCKMORTON	TX70	447	107749	OA 1978
BUNGER SW	YOUNG	TX90	503	103260	ONA 1962	BUTTERFLY	STERLING	TX80	431	014203	O 1992
BUNGER-MAHANEY	YOUNG	TX90	503	103167	O 1953	BUTTERMILK	MATAGORDA	TX30	321	107941	ONA 1959
BUNIN	GAINES	TX85	165	103291	OA 1965	BUTTERMILK NW	JACKSON	TX20	239	107963	N 1973
BUNKER	JACK	TX90	237	103322	OA 1981	BUTTERMILK SLOUGH	MATAGORDA	TX30	321	107972	ON 1939
BUNKER HILL	JASPER	TX30	241	103353	OA 1960	BUTTES	IRION	TX75	235	108003	O 1968
BUNKER HILL WEST	JASPER	TX30	241	103384	ONA 1970	BUTTES NORTH	IRION	TX75	235	007032	OA 1981
BUNN JEFFREYS	RUNNELS	TX75	399	103415	O 1966	BUTTRAM	COLEMAN	TX70	083	000460	ONA 1979
BUNYAN	ERATH	TX70	143	103539	N 1979	BUTTRAM	CONCHO	TX75	095	000460	O 1990
BURBA	COLEMAN	TX70	083	103632	OA 1954	BUTTS	JACK	TX90	237	106888	OA 1985
BURCH	THROCKMORTON	TX70	447	103818	ONA 1951	BUYE	LIBERTY	TX30	291	018652	N 2005
BURCH	YOUNG	TX90	503	103818	OA 1950	BUZBEE	RED RIVER	TX60	387	108220	OA 1950
BURCH HEIRS	YOUNG	TX90	503	103849	OA 1969	BUZZ	PARKER	TX70	367	108251	O 1949
BURCHARD	SHACKELFORD	TX70	417	103863	OA 1976	BUZZARD	COLEMAN	TX70	083	108282	O 1990
BURDETT	ZAVALA	TX10	507	104004	N 1986	BUZZARD BRANCH	LEON	TX50	289	108324	O 1976
BURDETTE WELLS	CALDWELL	TX10	055	104066	O 1937	BUZZARD DRAW	HOWARD	TX80	227	108335	OA 1980
BURGENTINE LAKE	ARANSAS	TX40	007	104190	ONA 1966	BUZZARD PEAK	KING	TX85	269	108344	OA 1952
BURGENTINE LAKE NORTH	ARANSAS	TX40	007	008064	N 1982	BUZZARD PEAK	KNOX	TX90	27		



Field Name	County Name	State Sub	Co Code	Field Code	Field Disc Type Year	Field Name	County Name	State Sub	Co Code	Field Code	Field Disc Type Year
BYERS RANCH	RUNNELS	TX75	399	108926	O 1968	CALALLEN	NUEECES	TX40	355	112655	ONA 1949
BYERS SOUTH	RUNNELS	TX75	399	108957	O 1960	CALALLEN SE	NUEECES	TX40	355	000463	ONA 1980
BYLER	IRION	TX75	235	108988	O 1957	CALALLEN SOUTH	NUEECES	TX40	355	112686	ON 1964
BYLER H	BROWN	TX70	049	012707	OA 1988	CALALLEN SW	NUEECES	TX40	355	000464	ONA 1981
BYRD	BROWN	TX70	049	109143	OA 1982	CALALLEN WEST	NUEECES	TX40	355	112717	ONA 1954
BYRD	MCCULLOCH	TX75	307	109143	OA 1978	CALAMITY CREEK	WHARTON	TX30	481	003805	N 1983
BYRD	PARKER	TX70	367	109143	N 1979	CALANDRIA	KENEDY	TX40	261	112748	ON 1952
BYRD	WARD	TX80	475	109143	OA 1942	CALANDRIA	KLEBERG	TX40	273	112748	N 1975
BYRD'S NEST	KNOX	TX90	275	016461	O 1999	CALANDRIA EAST	KENEDY	TX40	261	006531	N 1984
BYRNE	BEE	TX20	025	109174	N 1960	CALANDRIA WEST	KENEDY	TX40	261	008066	N 1981
BYRNES	ERATH	TX70	143	109184	ONA 1978	CALDWELL	BRAZOS	TX30	041	112872	OA 1978
BYRON HOFF	GOLIAD	TX20	175	109217	N 1974	CALDWELL	BURLESON	TX30	051	112872	OA 1978
C & C	GLASSCOCK	TX80	173	011354	OA 1987	CALDWELL	CALLAHAN	TX70	059	112872	OA 1976
C & M	WARD	TX80	475	109989	OA 1962	CALDWELL	WASHINGTON	TX30	477	112872	OA 1978
C & P	SHACKELFORD	TX70	417	110020	OA 1964	CALDWELL NE	BRAZOS	TX30	041	000465	OA 1980
C & P	THROCKMORTON	TX70	447	110020	OA 1959	CALDWELL NE	BURLESON	TX30	051	000465	OA 1980
C & S	SHACKELFORD	TX70	417	110051	OA 1959	CALDWELL RANCH	TAYLOR	TX70	441	112934	OA 1949
C & W	STEPHENS	TX70	429	009187	OA 1985	CALEDONIA	RUSK	TX60	401	112965	ONA 1954
C A HOBBS	CHILDRESS	TX95	075	012483	OA 1988	CALEDONIA SOUTH	RUSK	TX60	401	003806	O 1983
C A WINN	LIVE OAK	TX20	297	110082	ONA 1959	CAL-HAM	JONES	TX70	253	112531	OA 1953
C A WINN EAST	LIVE OAK	TX20	297	110113	OA 1960	CAL-HAM	TAYLOR	TX70	441	112531	OA 1953
C A WINN NE	LIVE OAK	TX20	297	110144	ONA 1962	CALICHE CREEK	WEBB	TX40	479	014329	N 1992
C AND L	CROCKETT	TX75	105	013829	OA 1990	CALIENTE	KARNES	TX20	255	014738	N 1993
C B	IRION	TX75	235	109964	O 1975	CALIFORNIA CREEK	FISHER	TX70	151	113368	OA 1987
C B LONG	PALO PINTO	TX70	363	008681	OA 1984	CALK	COLEMAN	TX70	083	007836	N 1981
C B PROCTOR	PALO PINTO	TX70	363	008455	ONA 1984	CALL	NEWTON	TX30	351	113430	O 1937
C C C	RUNNELS	TX75	399	109979	N 1974	CALL EAST	NEWTON	TX30	351	113461	N 1954
C C GUNN	HOWARD	TX80	227	011925	OA 1987	CALL JUNCTION	JASPER	TX30	241	113523	ONA 1960
C D	THROCKMORTON	TX70	447	009184	N 1985	CALL SE	JASPER	TX30	241	113544	N 1980
C D TURNER	HOWARD	TX80	227	007034	O 1982	CALL SE	NEWTON	TX30	351	113544	OA 1975
C E	HARDEMAN	TX90	197	007035	OA 1982	CALL SOUTH	JASPER	TX30	241	113554	O 1955
C E A	CALLAHAN	TX70	059	003172	OA 1982	CALL SOUTH	NEWTON	TX30	351	113554	O 1955
C E C	JONES	TX70	253	110268	OA 1968	CALL WEST	NEWTON	TX30	351	113564	N 1975
C E D	JONES	TX70	253	007834	OA 1983	CALLBOOSE WEST	SAN PATRICIO	TX40	409	113585	N 1949
C E H	THROCKMORTON	TX70	447	110299	OA 1965	CALLAGHAN	WEBB	TX40	479	113616	N 1962
C F U	EASTLAND	TX70	133	013348	OA 1989	CALLAGHAN NORTH	WEBB	TX40	479	000466	N 1981
C G G	THROCKMORTON	TX70	447	110330	OA 1957	CALLAHAN COUNTY REGULAR	CALLAHAN	TX70	059	113647	ONA 1924
C G G NORTH	THROCKMORTON	TX70	447	110361	O 1957	CALLAHAN NE	CALLAHAN	TX70	059	000467	OA 1980
C G P	HAMILTON	TX70	193	110392	OA 1970	CALLAN	FISHER	TX70	151	113678	OA 1957
C H K	JACK	TX90	237	110454	ON 1957	CALLAN	MENARD	TX75	327	113678	OA 1980
C HUNTER	KARNES	TX20	255	010689	OA 1986	CALLANAN	COLEMAN	TX70	083	002983	ONA 1982
C J	PALO PINTO	TX70	363	009186	N 1985	CALLEN-DAILY	YOUNG	TX90	503	113709	OA 1968
C J C	COLEMAN	TX70	083	110460	OA 1977	CALLENDAR	JACK	TX90	237	012485	OA 1988
C J P	ATASCOSA	TX10	013	004611	OA 1983	CALL-FORBES	JASPER	TX30	241	113492	O 1964
C N B	LIPSCOMB	TX95	295	110609	OA 1964	CALLIE JOE	OCHILTREE	TX95	357	013454	N 1989
C N FREEMAN	LIVE OAK	TX20	297	015870	O 1994	CALLIHAM	LIVE OAK	TX20	297	113740	OA 1918
C PURKISS	CALLAHAN	TX70	059	007299	OA 1983	CALLIHAM	MCMULLEN	TX10	311	113740	OA 1918
C R HYATT	FISHER	TX70	151	007835	OA 1982	CALLIHAM	OCHILTREE	TX95	357	113740	OA 1980
C W H	SHACKELFORD	TX70	417	014900	O 1994	CALLIHAM SOUTH	MCMULLEN	TX10	311	113771	N 1956
C W H NORTH	SHACKELFORD	TX70	417	015963	O 1995	CALLIHAM	DE WITT	TX20	123	008456	OA 1984
C&H	HARRISON	TX60	203	010690	OA 1986	CALLIS	WHARTON	TX30	481	113802	N 1971
C.E.J.	SHACKELFORD	TX70	417	110300	OA 1977	CALLISBURG EAST	COOKE	TX90	097	017786	O 2004
C.M.	STEPHENS	TX70	429	009413	NA 1984	CALLISBURG SW	COOKE	TX90	097	113833	OA 1954
C.P.	ZAPATA	TX40	505	017098	N 2001	CALLOWAY	FAYETTE	TX30	149	009407	O 1991
C.T.	COLORADO	TX30	089	016525	N 2000	CAL-M	STEPHENS	TX70	429	112577	ONA 1978
C.W.H.	SHACKELFORD	TX70	417	015549	O 1994	CALMAR	ANGELINA	TX60	005	113864	O 1961
C.W.H. NORTH	SHACKELFORD	TX70	417	015550	O 1995	CAL-MCCOY	TAYLOR	TX70	441	017876	O 2005
CA	SCHLEICHER	TX75	413	010057	N 1985	CAL-TEX	PARKER	TX70	367	112624	OA 1951
CABALLERO	DUVAL	TX40	131	110733	N 1980	CALUBIDO	LIVE OAK	TX20	297	113895	ONA 1971
CABALLOS	PECOS	TX80	371	004303	N 1983	CALVERT	FRIO	TX10	163	113988	OA 1976
CABAZOS	KENEDY	TX40	261	110764	ONA 1966	CALVERT	MILAM	TX10	331	113988	OA 1944
CABBAGE PATCH	PARKER	TX70	367	110778	N 1978	CALVERT	ROBERTSON	TX50	395	113988	ONA 1944
CABBINESS YATES	TERRY	TX85	445	000967	N 1979	CALVERT EAST	ROBERTSON	TX50	395	114019	ON 1953
CABELLO DRAW	SCURRY	TX85	415	015105	O 1993	CALVIN	GLASSCOCK	TX80	173	114081	OA 1965
CABEZA CREEK	GOLIAD	TX20	175	110826	ONA 1944	CALVIN	MIDLAND	TX80	329	114081	OA 1965
CABEZA CREEK EAST	GOLIAD	TX20	175	110857	ONA 1955	CALVIN	REAGAN	TX75	383	114081	OA 1965
CABEZA CREEK NORTH	BEE	TX20	025	110888	N 1976	CALVIN	UPTON	TX75	461	114081	OA 1965
CABEZA CREEK SOUTH	GOLIAD	TX20	175	110919	ONA 1944	CALVIN NORTH	GLASSCOCK	TX80	173	114174	OA 1966
CABEZA CREEK SW	GOLIAD	TX20	175	014669	N 1989	CALVIN NORTH	REAGAN	TX75	383	114174	OA 1966
CABEZON	WEBB	TX40	479	110950	N 1955	CALVIN'S DREAM	GOLIAD	TX20	175	015262	N 1994
CABEZON EAST	WEBB	TX40	479	110981	ON 1965	CAM	DUVAL	TX40	131	114360	OA 1917
CABLE	REEVES	TX80	389	111105	ONA 1953	CAMADA	JIM WELLS	TX40	249	114391	O 1939
CABO	HIDALGO	TX40	215	017862	N 2005	CAMAR	SCHLEICHER	TX75	413	114422	ONA 1959
CACHE	MEDINA	TX10	325	111260	OA 1980	CAMAR NORTH	SCHLEICHER	TX75	413	114453	OA 1968
CACTUS	REFUGIO	TX20	391	111508	N 1999	CAMAR SW	SCHLEICHER	TX75	413	114484	ONA 1959
CACTUS JACK	PECOS	TX80	371	002019	N 1982	CAMARON GRANDE	ZAPATA	TX40	505	012486	N 1987
CADDO	STEPHENS	TX70	429	111539	ONA 1926	CAMARON RANCH	LA SALLE	TX10	283	114895	ONA 1976
CADDO CREEK	ROBERTSON	TX50	395	016201	N 1997	CAMBRIDGE	LIPSCOMB	TX95	295	114515	ONA 1970
CADDO LAKE	HARRISON	TX60	203	111601	N 1958	CAMBRIDGE	OCHILTREE	TX95	357	114515	ONA 1970
CADDO NORTH	STEPHENS	TX70	429	111632	ON 1979	CAMBRIDGE SOUTH	LIPSCOMB	TX95	295	007552	ONA 1980
CADDO PEAK WEST	CALLAHAN	TX70	059	111663	OA 1950	CAMDEN	POLK	TX30	373	114546	OA 1972
CADDOFLO	YOUNG	TX90	503	013198	N 1989	CAMEL	NOLAN	TX70	353	114577	OA 1970
CADDO-SHARP	YOUNG	TX90	503	111725	O 1951	CAMERON	STARR	TX40	427	114670	ONA 1943
CADENA	DUVAL	TX40	131	111818	ONA 1942	CAMERON EAST	STARR	TX40	427	114701	N 1956
CADENA WEST	DUVAL	TX40	131	008065	OA 1983	CAMERON LAKE	TRINITY	TX30	455	005356	N 1997
CADENCE RELIANCE	GOLIAD	TX20	175	017636	N 2004	CAMERON NW	STARR	TX40	427	114887	ONA 1971
CADIZ	BEE	TX20	025	111942	N 1942	CAMERON P	EASTLAND	TX70	133	000857	OA 1981
CADIZ	LIVE OAK	TX20	297	111942	ON 1953	CAMERON SOUTH	STARR	TX40	427	008067	N 1981
CADIZ NORTH	BEE	TX20	025	003871	N 2001	CAMERON TWO	EASTLAND	TX70	133	002023	ONA 1982
CADLISH	BEE	TX20	025	111964	O 1951	CAMERON WEST	STARR	TX40	427	010058	ONA 1985
CADRE	HIDALGO	TX40	215	014327	N 1992	CAMERON-ALLEN	BEE	TX20	025	009408	N 1984
CADWALLADER	WALKER	TX30	471	012133	N 1987	CAMERON-HAMILL	ANGELINA	TX60	005	011357	N 1974
CAESAR	BEE	TX20	025	112004	ONA 1934	CAMILLE	PALO PINTO	TX70	363	114902	N 1976
CAESAR EAST	BEE	TX20	025	011670	N 1987	CAMM	YOUNG	TX90	503	114930	OA 1977
CAESAR NORTH	BEE	TX20	025	011671	OA 1987	CAMM-MAG	DAWSON	TX85	115	012339	OA 1988
CAESAR SOUTH	BEE	TX20	025	112035	ONA 1942	CAMP	OCHILTREE	TX95	357	114949	N 1980
CAGE	MAVERICK	TX10	323	112066	N 1960	CAMP COLORADO	COLEMAN	TX70	083	114980	N 1959
CAGE RANCH	BROOKS	TX40	047	112097	ONA 1946	CAMP COLORADO NORTH	COLEMAN	TX70	083	115011	ONA 1966
CAGE RANCH	MAVERICK	TX10	323	112097	ONA 1976	CAMP COLORADO SOUTH	COLEMAN	TX70	083	000468	ONA 1979
CAGE RANCH NE	BROOKS	TX40	047	112111	N 1976	CAMP COOLEY	ROBERTSON	TX50	395	000969	N 1979
CAGE RANCH NORTH	BROOKS	TX40	047	112128	N 1968	CAMP COOPER	THROCKMORTON	TX70	447	115024	N 1978
CAGE RANCH NORTH	MAVERICK	TX10	323	112128	N 1976	CAMP CREEK	YOUNG	TX90	503	115042	O 1952
CAGE SE	MAVERICK	TX10	323	002020	OA 1982	CAMP ELEVEN	TYLER	TX30	457	115135	OA 1942
CAHOON	COOKE	TX90	097	016791	O 2000	CAMP ELEVEN NORTH	TYLER	TX30	457	115166	OA 1969
CAIN	GARZA	TX85	169	112345	OA 1959	CAMP FOLLOWER	DUVAL	TX40	131	015360	N 1995
C-AIR	DUVAL	TX40	131	010056	OA 1985	CAMP HILL	ANDERSON	TX60	001	115197	ONA 1935
CAITLIN	WILBARGER	TX90	487	008682	OA 1984	CAMP HILL EAST	ANDERSON	TX60	001	115228	N 1970
CAITLIN SW	WILBARGER	TX90	487	010692	O 1986	CAMP HULEN	MATAGORDA	TX30	321	115236	N 1973
CAJA	DUVAL	TX40	131	008683	ONA 1984	CAMP HULEN WEST	MATAGORDA	TX30	32		

# TEXAS

Field Name	County Name	State Sub	Co Code	Field Code	Field Disc Type Year	Field Name	County Name	State Sub	Co Code	Field Code	Field Disc Type Year
CAMP TEXOMA	GRAYSON	TX90	181	115459	N 1976	CARBON	EASTLAND	TX70	133	119413	OA 1940
CAMP WORTH	SAN AUGUSTINE	TX60	405	115468	N 1980	CARBON EAST	EASTLAND	TX70	133	014437	O 1993
CAMP WORTH	SHELBY	TX60	419	115468	N 2000	CARBONDALE	CASS	TX60	067	119475	OA 1966
CAMPANA	MCMULLEN	TX10	311	115476	ON 1938	CARBONDALE EAST	CASS	TX60	067	000473	N 1978
CAMPANA PICANTE	MCMULLEN	TX10	311	013579	N 1990	CARBONDALE NORTH	BOWIE	TX60	037	119506	N 1967
CAMPANA SOUTH	MCMULLEN	TX10	311	115507	ONA 1941	CARDINAL	MARTIN	TX80	317	119568	ONA 1968
CAMPANA SW	MCMULLEN	TX10	311	115511	N 1979	CARDINAL	PECOS	TX80	371	119568	ONA 1968
CAMPANERO	EDWARDS	TX10	137	115516	N 1973	CARDINAL PLACE	ORANGE	TX30	361	001938	N 1998
CAMPANERO SE	EDWARDS	TX10	137	115535	N 1975	CARDON	CALLAHAN	TX70	059	019193	O 2007
CAMPBELL	CALLAHAN	TX70	059	115538	N 1980	CAREY	STEPHENS	TX70	429	119816	OA 1956
CAMPBELL	EASTLAND	TX70	133	115538	OA 1983	CAREY & RIGGS	JACK	TX90	237	119820	OA 1975
CAMPBELL	HUNT	TX50	231	115538	OA 1943	CARGIF	YOUNG	TX90	503	119909	OA 1959
CAMPBELL	JACK	TX90	237	115538	OA 1979	CARGILE	TOM GREEN	TX75	451	119940	OA 1957
CAMPBELL	REEVES	TX80	389	115538	O 1951	CARIBOU	JACK	TX90	237	119971	N 1987
CAMPBELL	STEPHENS	TX70	429	115538	OA 1981	CARIBOU	YOUNG	TX90	503	119971	OA 1988
CAMPBELL CREEK	LAVACA	TX20	285	011926	N 1987	CARL CAHILL	SCHLEICHER	TX75	413	119980	ONA 1976
CAMPBELL EAST	EASTLAND	TX70	133	115600	OA 1982	CARL PETERS	BROOKS	TX40	047	119985	ONA 1975
CAMPBELL NORTH	STEPHENS	TX70	429	115631	OA 1981	CARL REYNOLDS	WHARTON	TX30	481	119989	N 1975
CAMPBELL RANCH	HEMPHILL	TX95	211	115676	ONA 1978	CARL WORSHAM CATCLAW	TAYLOR	TX70	441	008457	OA 1984
CAMPBELLS SWITCH	CHEROKEE	TX60	073	115758	N 1974	CARLA	EASTLAND	TX70	133	003038	N 1982
CAMPOURD CREEK	NACOGDOCHES	TX60	347	010693	N 1986	CARLA	SHERMAN	TX95	421	003038	N 2002
CAMPO GRANDE	STONEWALL	TX70	433	015551	O 1995	CARLANDER	SHERMAN	TX95	421	011929	ONA 1988
CAMPSEY	JACK	TX90	237	115786	ONA 1949	CARLE	CLAY	TX90	077	119994	O 1972
CAMPWAY EAST	JACK	TX90	237	115817	ON 1949	CARLILE	STONEWALL	TX70	433	120064	OA 1938
CAMP TOWN	NEWTON	TX30	351	115879	ONA 1951	CARLILE & HOWELL	SHELBY	TX60	419	120195	N 1981
CAMP TOWN EAST	NEWTON	TX30	351	115910	N 1971	CARLILE NE	STONEWALL	TX70	433	003124	O 1998
CAMP TOWN SOUTH	NEWTON	TX30	351	115941	ON 1960	CARLILE SW	STONEWALL	TX70	433	015552	O 1996
CAMP TOWN WEST	NEWTON	TX30	351	115972	O 1971	CARLISLE CREEK SOUTH	DE WITT	TX20	123	006532	N 1984
CANADIAN	HEMPHILL	TX95	211	116282	ONA 1955	CARLOS	GRIMES	TX30	185	120209	N 1977
CANADIAN HUNTER	HARRIS	TX30	201	012135	N 1987	CARLOTA	MAVERICK	TX10	323	120219	OA 1972
CANADIAN NE	HEMPHILL	TX95	211	116375	N 1973	CARLSBAD	TOM GREEN	TX75	451	120250	ONA 1950
CANADIAN NW	HEMPHILL	TX95	211	116406	N 1967	CARLTON SOUTH	MCMULLEN	TX10	311	120374	O 1981
CANADIAN SE	HEMPHILL	TX95	211	116468	ONA 1971	CARLTON SPEED	GRIMES	TX30	185	120405	ONA 1967
CANADIAN SW	HEMPHILL	TX95	211	116474	ONA 1975	CARLTON SPEED	WALLER	TX30	473	120405	ONA 1967
CANADIAN WEST	HEMPHILL	TX95	211	116499	ON 1962	CARLY	RUNNELS	TX75	399	014740	O 1994
CANAL CREEK	FOARD	TX90	155	116561	O 1951	CARM	CALLAHAN	TX70	059	000475	OA 1981
CANALES	DUVAL	TX40	131	116592	ONA 1962	CARM-ANN	GAINES	TX85	165	000974	OA 1979
CANALES A T	ZAPATA	TX40	505	005082	N 1979	CARMELIA	WEBB	TX40	479	010695	N 1986
CANAN	CLAY	TX90	077	009188	OA 1985	CARMEN'S	CALLAHAN	TX70	059	003198	N 1998
CANDACE	BEE	TX20	025	116638	N 1976	CARMICHAEL	JACKSON	TX20	239	120746	N 1953
CANDELARIA	KENEDY	TX40	261	116654	ONA 1954	CARMICHAEL EAST	JACKSON	TX20	239	011675	N 1987
CANDELARIA EAST	KENEDY	TX40	261	116658	N 1978	CARMICHAEL WEST	JACKSON	TX20	239	120763	N 1973
CANDICE	RUNNELS	TX75	399	000318	N 1978	CARMINATI	MONTAGUE	TX90	337	120777	OA 1949
CANDICE	WHEELER	TX95	483	000318	N 1979	CARMINE	WASHINGTON	TX30	477	011676	N 1987
CANDLISH	BEE	TX20	025	116685	N 1975	CARMON	WEBB	TX40	479	009191	N 1985
CANDLISH EAST	BEE	TX20	025	116725	N 1975	CARMONA	POLK	TX30	373	014001	N 1991
CANDLISH WEST	BEE	TX20	025	000971	N 1980	CARNES	JONES	TX70	253	120901	OA 1972
CANDY	SHACKELFORD	TX70	417	116713	OA 1978	CARNEY	JACK	TX90	237	120932	O 1951
CANDY B	SAN PATRICIO	TX40	409	013200	N 1989	CARO CREEK	JIM WELLS	TX40	249	010060	N 1985
CANE ISLAND	MATAGORDA	TX30	321	116809	N 1964	CAROL ANN	STONEWALL	TX70	433	120994	OA 1958
CANELO	KLEBERG	TX40	273	116871	ONA 1950	CAROL JEAN	ANDERSON	TX60	001	000975	OA 1981
CANELO CAMOODI	KLEBERG	TX40	273	017769	N 2003	CAROL LEE	SHACKELFORD	TX70	417	121025	OA 1959
CANELO EAST	KLEBERG	TX40	273	008068	N 1981	CAROL WEST	THROCKMORTON	TX70	447	007837	OA 1982
CANELO SOUTH	KLEBERG	TX40	273	008070	ONA 1980	CAROLINA	WEBB	TX40	479	121056	ON 1921
CANEY	MATAGORDA	TX30	321	116964	ONA 1959	CAROLINA-TEX	WEBB	TX40	479	121087	ON 1959
CANEY CREEK	SMITH	TX60	423	117026	N 1977	CAROLINA-TEX NORTH	WEBB	TX40	479	121118	ONA 1965
CANEY CREEK	WHARTON	TX30	481	117026	N 1976	CAROLINA-TEX SW	WEBB	TX40	479	121143	N 1977
CANEY CREEK WEST	WHARTON	TX30	481	016592	N 2000	CAROLINA-TEX WEST	WEBB	TX40	479	121149	OA 1967
CANLAW	UPTON	TX75	461	117367	OA 1972	CAROLS CHOICE	TAYLOR	TX70	441	011358	OA 1987
CANMEX	PARKER	TX70	367	117398	OA 1958	CAROLYN	RUNNELS	TX75	399	007037	ONA 1981
CANNAE	ROBERTSON	TX50	395	015902	N 1996	CAROLYN	WHEELER	TX95	483	007037	N 1982
CANNAN	BEE	TX20	025	117429	ON 1952	CARON RANCH	MCMULLEN	TX10	311	002028	N 1980
CANNAN EAST	BEE	TX20	025	017972	N 2005	CARONICAN	LIVE OAK	TX20	297	121180	N 1949
CANNAN LAND	WILBARGER	TX90	487	012925	O 1988	CAROTHERS	STONEWALL	TX70	433	121211	OA 1955
CANNAN SOUTH	BEE	TX20	025	117437	N 1976	CARPENTER	BAYLOR	TX90	023	121242	O 1954
CANNIBAL DRAW	GLASSCOCK	TX80	173	117507	OA 1978	CARPENTER	CROCKETT	TX75	105	121242	O 1981
CANNING	BORDEN	TX85	033	117522	OA 1950	CARPENTER	PALO PINTO	TX70	363	121242	N 1984
CANNING	CONCHO	TX75	095	117522	OA 1980	CARPENTER NW	CROCKETT	TX75	105	014330	OA 1992
CANNING	SCURRY	TX85	415	117522	OA 1950	CARPUS	TAYLOR	TX70	441	006950	OA 1984
CANNON	GRAYSON	TX90	181	117553	OA 1962	CARR	WEBB	TX40	479	121410	N 1979
CANNON CREEK	POLK	TX30	373	117615	N 1998	CARR	YOUNG	TX90	503	121410	ONA 1977
CANO	DUVAL	TX40	131	117677	OA 1950	CARR RANCH	PALO PINTO	TX70	363	007839	N 1980
CANOE BAYOU	MATAGORDA	TX30	321	016479	N 1999	CARRETA	JIM HOGG	TX40	247	017089	N 2002
CANO-MEXICO	HIDALGO	TX40	215	117708	N 1957	CARRIE	STEPHENS	TX70	429	121490	OA 1954
CANTAKEROUS	JACKSON	TX20	239	014901	N 1994	CARRIE COLE	EASTLAND	TX70	133	009705	N 1985
CANTEY	PALO PINTO	TX70	363	117770	OA 1948	CARRIE JO	STEPHENS	TX70	429	008073	N 1984
CANTON	VAN ZANDT	TX50	467	117832	N 1964	CARRIE KILLEBREW	ROBERTS	TX95	393	121506	ONA 1975
CANTON WEST	VAN ZANDT	TX50	467	118049	N 1969	CARRIKER	FISHER	TX70	151	121583	ONA 1951
CANTU	WEBB	TX40	479	118204	N 1980	CARRIZO	DIMMIT	TX10	127	121614	ON 1941
CANUICK	WHARTON	TX30	481	015181	O 1994	CARRIZO NORTH	DIMMIT	TX10	127	121624	OA 1977
CANYON	BORDEN	TX85	033	118297	O 1950	CARRIZO PARK	DIMMIT	TX10	127	121645	O 1941
CANYON	SHERMAN	TX95	421	118297	OA 1990	CARRIZO SOUTH	DIMMIT	TX10	127	121651	ONA 1972
CAP YATES	JACK	TX90	237	118514	ONA 1952	CARRIZO SW	DIMMIT	TX10	127	121657	ONA 1977
CAP YATES	WISE	TX90	497	118514	ONA 1952	CARRIZO WEST	DIMMIT	TX10	127	121660	ONA 1974
CAPISALLO	HIDALGO	TX40	215	118669	ONA 1971	CARRL RANCH	DUVAL	TX40	131	009192	ONA 1985
CAPITOLA	FISHER	TX70	151	118813	OA 1975	CARROLL	BASTROP	TX10	021	121676	OA 1932
CAPLAW	PECOS	TX80	371	000973	N 1981	CARROLL	LIBERTY	TX30	291	121707	N 1957
CAPLEN	GALVESTON	TX30	167	118886	ONA 1939	CARROLL	LIPSCOMB	TX95	295	121707	OA 1981
CAPLEN	OFFSHORE-STATE	TX05	990	118886	ONA 1939	CARROLL SPRINGS	HENDERSON	TX50	213	008458	OA 1984
CAPLEN SOUTH	OFFSHORE-STATE	TX05	990	118899	N 1975	CARSONS HOLE	ATASCOSA	TX10	013	017271	O 2003
CAPOTA CREEK	ZAVALA	TX10	507	006097	N 1983	CARTER	GLASSCOCK	TX80	173	122048	OA 1936
CAPPS	FOARD	TX90	155	010059	OA 1985	CARTER	TERRY	TX85	445	122048	OA 1980
CAPRICE	WEBB	TX40	479	000472	N 1980	CARTER CREEK	PARKER	TX70	367	122082	N 1978
CAPRICORN	STARR	TX40	427	008071	N 1982	CARTER DRAW	STONEWALL	TX70	433	122086	O 1988
CAPRITO	WARD	TX80	475	118902	ONA 1973	CARTER EAST	PALO PINTO	TX70	363	122092	OA 1983
CAPROCK	MARTIN	TX80	317	118917	OA 1983	CARTER LAKE EAST	MONTAGUE	TX90	337	122218	ONA 1974
CAPROCK EAST	MARTIN	TX80	317	118948	OA 1987	CARTER RANCH	BROOKS	TX40	047	122248	N 1978
CAPT	EDWARDS	TX10	137	003173	OA 1983	CARTER TAYLOR	BAYLOR	TX90	023	010321	OA 1985
CAPTAIN BURK	KING	TX85	269	119103	OA 1970	CARTER THOMAS	GOLIAD	TX20	175	008075	N 1980
CAPTAIN LUCEY	JIM WELLS	TX40	249	119258	ONA 1932	CARTER-BISHOP	BROWN	TX70	049	009193	OA 1985
CAPTAIN LUCEY	NUECES	TX40	355	119258	OA 1954	CARTER-BLOXOM	FREESTONE	TX50	161	122079	N 1969
CARA	MONTAGUE	TX90	337	009189	OA 1985	CARTER-GIFFORD	KNOX	TX90	275	122110	O 1957
CARANCAHUA BAY NORTH	JACKSON	TX20	239	119317	ONA 1973	CARTER-GRAGG	NAVARRO	TX50	349	122141	O 1952
CARANCAHUA CREEK	JACKSON	TX20	239	119320	OA 1968	CARTER-NEW MEXICO	GAINES	TX85	165	122203	OA 1956
CARANCAHUA CREEK EAST	JACKSON	TX20	239	119327	N 1975	CARTERVILLE	PARKER	TX70	367	122513	ONA 1973
CARANCAHUA CREEK NW	JACKSON	TX20	239	119334	ONA 1975	CARTERVILLE NORTH	PARKER	TX70	367	122544	N 1979
CARANCAHUA PASS	CALHOUN	TX20	057	002026	N 1982	CARTHAGE	GREGG	TX60	183	122575	
CARANCAHUA SHORES	CALHOUN	TX20	057	119341	O 1974	CARTHAGE	HARRISON	TX60	203	122575	ONA 1936
CARAVAN	MONTAGUE	TX90	337	119351	OA 1963	CARTHAGE	PANOLA	TX60	365		

Field Name	County Name	State Sub	Co Code	Field Code	Field Disc Type Year	Field Name	County Name	State Sub	Co Code	Field Code	Field Disc Type Year
CARTHAGE NW	PANOLA	TX60	365	122761	N 1983	CECIL T	RUNNELS	TX75	399	010696	OA 1986
CARTHAGE SE	PANOLA	TX60	365	122894	N 1975	CECILE	RUNNELS	TX75	399	127559	OA 1977
CARTHAGE SOUTH	PANOLA	TX60	365	122916	ONA 1957	CECILE SOUTH	RUNNELS	TX75	399	000483	N 1980
CARTHAGE SW	PANOLA	TX60	365	122921	N 1976	CECILIA	SHERMAN	TX95	421	004841	ONA 1987
CARTWRIGHT	KNOX	TX90	275	122978	OA 1950	CECILY	DE WITT	TX20	123	003174	OA 1982
CARTWRIGHT RANCH	LA SALLE	TX10	283	123009	O 1959	CEDAR BAYOU	CHAMBERS	TX30	071	127621	ON 1939
CARUTH	BROWN	TX70	049	123040	OA 1952	CEDAR BAYOU NORTH	CHAMBERS	TX30	071	127652	ONA 1950
CARVER	JACK	TX90	237	006098	N 1982	CEDAR BAYOU NORTH	HARRIS	TX30	201	127652	ONA 1950
CARVER	STEPHENS	TX70	429	006098	N 1983	CEDAR BAYOU NW	CHAMBERS	TX30	071	127668	ONA 1977
CARVER-KALLISON	GUADALUPE	TX10	187	123071	O 1937	CEDAR BAYOU SOUTH	CHAMBERS	TX30	071	127683	O 1952
CARY-MAG	JACK	TX90	237	123226	ONA 1951	CEDAR BAYOU SOUTH	HARRIS	TX30	201	127683	O 1952
CARY-MAG NORTH	JACK	TX90	237	123257	OA 1965	CEDAR BREAK	STONEWALL	TX70	433	009194	OA 1985
CARY-MAG SOUTH	JACK	TX90	237	123288	ONA 1953	CEDAR BRUSH	GOLIAD	TX20	175	010327	N 1985
CARY-MAG WEST	JACK	TX90	237	007038	OA 1983	CEDAR BUSH	MARTIN	TX80	317	010328	OA 1985
CASA BLANCA	DUVAL	TX40	131	123319	OA 1938	CEDAR CREEK	BASTROP	TX10	021	127745	O 1913
CASA BLANCA EAST	DUVAL	TX40	131	123329	ONA 1974	CEDAR CREEK	POTTER	TX95	375	127745	O 1982
CASA BLANCA WEST	DUVAL	TX40	131	123412	ONA 1940	CEDAR CREEK NORTH	BASTROP	TX10	021	127776	OA 1934
CASA VERDE	WEBB	TX40	479	003807	N 1982	CEDAR CREEK SOUTH	ENDERSON	TX50	213	008766	O 1985
CASADY	TAYLOR	TX70	441	123443	OA 1953	CEDAR DRAWS	MCCULLOCH	TX75	307	008459	N 1994
CASAS	HIDALGO	TX40	215	123474	ONA 1963	CEDAR FLAT	MARTIN	TX80	317	127807	OA 1980
CASAS NORTH	HIDALGO	TX40	215	123505	ONA 1965	CEDAR GAP	TAYLOR	TX70	441	127869	OA 1955
CASAS SOUTH	HIDALGO	TX40	215	123536	N 1970	CEDAR HACKER	STEPHENS	TX70	429	006558	N 1993
CASAS WEST	HIDALGO	TX40	215	123567	O 1966	CEDAR LAKE	GAINES	TX85	165	128024	ONA 1939
CASBURN	YOUNG	TX90	503	123598	N 1951	CEDAR LAKE EAST	DAWSON	TX85	115	128055	OA 1965
CASCADE	ARCHER	TX90	009	123629	OA 1959	CEDAR LAKE SE	DAWSON	TX85	115	128117	OA 1953
CASCADE	BAYLOR	TX90	023	123629	OA 1959	CEDAR LAKE SW	GAINES	TX85	165	128121	O 1975
CASE	SCHLEICHER	TX75	413	123691	N 1964	CEDAR POINT	CHAMBERS	TX30	071	128148	ONA 1938
CASEY	COLEMAN	TX70	083	123753	ONA 1952	CEDAR POINT SOUTH	CHAMBERS	TX30	071	007761	OA 1984
CASEY DRAW	REEVES	TX80	389	123787	N 1975	CEDAR ROCK	SUTTON	TX75	435	128188	N 1974
CASEY JASPER	WOOD	TX60	499	012712	OA 1988	CEDAR SPRINGS	UPSHUR	TX60	459	128210	ON 1966
CASEY RYAN	CONCHO	TX75	095	017272	O 2002	CEDARS	MARTIN	TX80	317	128458	OA 1985
CASH	WICHITA	TX90	485	123846	OA 1966	CEDONIA	BROWN	TX70	049	004305	OA 1983
CASS	CASS	TX60	067	124249	ONA 1956	CEDONIA	COLEMAN	TX70	083	004305	OA 1983
CASS	CLAY	TX90	077	124249	OA 1978	CEDRO HILL	DUVAL	TX40	131	128737	ONA 1938
CASSELL	BROWN	TX70	049	003808	ONA 1983	CEDRO HILL WEST	DUVAL	TX40	131	128768	N 1949
CASSIE	HARDEMAN	TX90	197	014904	O 1994	CEE VEE	COTTLE	TX85	101	128788	OA 1975
CAST	HEMPHILL	TX95	211	004149	N 1981	CEI	PECOS	TX80	371	008460	ONA 1984
CASTEEL	YOUNG	TX90	503	124641	OA 1973	CELERY	MENARD	TX75	327	000484	OA 1980
CASTILLO	JASPER	TX30	241	124683	ONA 1951	CELESTE	GOLIAD	TX20	175	015502	N 1995
CASTILLO EAST	JASPER	TX30	241	009410	ONA 1984	CELESTE BROWN	VICTORIA	TX20	469	016591	N 2000
CASTILLO WEST	JASPER	TX30	241	124714	ONA 1952	CELESTE-FAY	DIMMIT	TX10	127	128861	ON 1956
CASTLE	JONES	TX70	253	124745	OA 1985	CELIA	STONEWALL	TX70	433	128892	OA 1970
CASTLE GAP	UPTON	TX75	461	124869	OA 1966	CELCIA	WEBB	TX40	479	006803	N 1983
CASTLE ROCK	COLORADO	TX30	089	125055	N 1992	CELOTEX	FISHER	TX70	151	128954	OA 1952
CASTLEBERRY EAST	WILBARGER	TX90	487	125148	OA 1938	CEMENT	NUECES	TX40	355	128985	ON 1949
CASTLEMAN	FISHER	TX70	151	125153	OA 1976	CEMETERY RIDGE	COLEMAN	TX70	083	008881	N 1985
CASWELL	MONTAGUE	TX90	337	125241	O 1952	CENTENNIAL	BAYLOR	TX90	023	129202	O 1976
CAT	DUVAL	TX40	131	000478	N 1981	CENTENNIAL	PANOLA	TX60	365	129202	N 1977
CAT CLAW	TERRELL	TX75	443	017736	N 2004	CENTENNIAL EAST	PANOLA	TX60	365	010329	N 1985
CAT SPRINGS	AUSTIN	TX30	015	125420	N 1979	CENTENNIAL WEST	COLEMAN	TX70	083	008078	N 1984
CATAHOULA	VICTORIA	TX20	469	125480	N 2002	CENTER	SHELBY	TX60	419	129264	ONA 1972
CATARINA	DIMMIT	TX10	127	125706	O 1948	CENTER MILL	HOOD	TX70	221	009195	N 1985
CATARINA EAST	DIMMIT	TX10	127	125710	ONA 1973	CENTER WEST	SHELBY	TX60	419	129543	N 1980
CATARINA FARMS	DIMMIT	TX10	127	002030	ONA 1980	CENTERVILLE	LEON	TX50	289	129729	ONA 1975
CATARINA MAG	DIMMIT	TX10	127	014332	O 1992	CENTERVILLE EAST	LEON	TX50	289	129760	N 1976
CATARINA SW	DIMMIT	TX10	127	125722	ONA 1974	CENTERVILLE SE	LEON	TX50	289	000979	N 1980
CATARINA SW	WEBB	TX40	479	125722	ONA 1974	CENTERVILLE SOUTH	LEON	TX50	289	000980	OA 1980
CATCLAW	DIMMIT	TX10	127	004160	OA 1983	CENTRAL PINAL DOME	LOVING	TX80	301	000981	N 1979
CATHI	THROCKMORTON	TX70	447	126170	OA 1975	CERDA	HIDALGO	TX40	215	130442	N 1962
CATHY	FISHER	TX70	151	126264	OA 1970	CERDO BLANCO	NEWTON	TX30	351	005360	N 1998
CATLIN	JACK	TX90	237	126295	ONA 1957	CERF	PECOS	TX80	371	015933	N 1994
CATLIN SW	JACK	TX90	237	126326	ONA 1967	CERRITO CREEK	WEBB	TX40	479	014419	N 1992
CATLYNN	PECOS	TX80	371	126332	O 1974	CERRITOS	HIDALGO	TX40	215	130577	ONA 1972
CATLYNN EAST	PECOS	TX80	371	126334	N 1976	CFI	NOLAN	TX70	353	008882	OA 1985
CATLYNN WEST	PECOS	TX80	371	126339	OA 1974	C-G	JONES	TX70	253	110321	OA 1978
CATO	YOUNG	TX90	503	126357	O 1952	CHACO SLOUGH	WHARTON	TX30	481	014209	N 1991
CATONE	GOLIAD	TX20	175	013832	N 1990	CHAD MITCHELL	JONES	TX70	253	011931	O 1987
CATOR	HANSFORD	TX95	195	126481	ONA 1951	CHAD WAYNE	SHACKELFORD	TX70	417	015186	O 1994
CATOR	SHERMAN	TX95	421	126481	ONA 1951	CHAETES	RUNNELS	TX75	399	015266	O 1995
CATS CREEK	ROBERTS	TX95	393	007840	ONA 1981	CHALK HILL	ARCHER	TX90	009	131109	OA 1958
CATTAIL HOLLOW	MONTAGUE	TX90	337	000479	N 1979	CHALK HILL EAST	ARCHER	TX90	009	131140	OA 1965
CATTHE	COLEMAN	TX70	083	007841	N 1980	CHALK HILL NE	ARCHER	TX90	009	131171	OA 1971
CAUDLE	MONTAGUE	TX90	337	126574	O 1946	CHALK HILL NORTH	ARCHER	TX90	009	131202	OA 1947
CAUGHLIN	WISE	TX90	497	126605	ONA 1955	CHALK NORTH	COTTLE	TX85	101	009707	N 1985
CAUSEY	BEE	TX20	025	004152	N 2000	CHALK SOUTH	COTTLE	TX85	101	131233	O 1967
CAUSEY DRAW	IRION	TX75	235	012926	OA 1989	CHALKER	STEPHENS	TX70	429	007842	N 1982
CAUTHORN RANCH	SUTTON	TX75	435	126713	N 1975	CHALKEY CREEK	WEBB	TX40	479	131255	OA 1974
CAUTHORN RANCH NORTH	SUTTON	TX75	435	000132	N 1980	CHALKY MOUNTAIN	TAYLOR	TX70	441	006899	OA 1983
CAVALLO	OFFSHORE-STATE	TX05	990	126721	N 1977	CHALKY MOUNTAIN SOUTH	TAYLOR	TX70	441	013582	OA 1990
CAVALLO WEST	OFFSHORE-STATE	TX05	990	000481	N 1980	CHALMERS	MATAGORDA	TX30	321	131388	ONA 1960
CAVASSO CREEK	ARANSAS	TX40	007	126791	ON 1964	CHALMERS	SHACKELFORD	TX70	417	131388	OA 1977
CAVAZOS	WEBB	TX40	479	126816	N 1972	CHALMERS WEST	MATAGORDA	TX30	321	017531	N 2003
CAVE	CONCHO	TX75	095	126822	ONA 1959	CHAMA	WARD	TX80	475	000266	OA 1979
CAVE 60	MARTIN	TX80	317	015265	O 1995	CHAMBERLAIN	BROOKS	TX40	047	131450	N 1954
CAVEAT EMPTOR	WARD	TX80	475	012487	OA 1988	CHAMBERS	BROWN	TX70	049	131481	ONA 1980
CAVERNA	HOWARD	TX80	227	013834	OA 1991	CHAMBERS	BURLESON	TX30	051	131481	ONA 1955
CAVITT	LIVE OAK	TX20	297	126958	ON 1974	CHAMBERS	ROBERTS	TX95	393	131481	N 1965
CAYCE	ARCHER	TX90	009	010325	O 1986	CHAMBERS	SHACKELFORD	TX70	417	131481	OA 1981
CAYMAN	ERATH	TX70	143	000482	N 1978	CHAMBERS RANCH	CONCHO	TX75	095	131543	OA 1956
CAYO DEL OSO	NUECES	TX40	355	126977	ONA 1953	CHAMBERS RANCH SOUTH	TOM GREEN	TX75	451	012139	OA 1987
CAYO DEL OSO NORTH	NUECES	TX40	355	127008	N 1954	CHAMP	SHELBY	TX60	419	008883	N 1985
CAYUGA	ANDERSON	TX60	001	127039	ONA 1934	CHAMPION	HOOD	TX70	221	131698	N 1975
CAYUGA	FREESTONE	TX50	161	127039	ONA 1934	CHAMPION	JASPER	TX30	241	131698	OA 1959
CAYUGA	HENDERSON	TX50	213	127039	ONA 1934	CHAMPION	WISE	TX90	497	131698	N 1984
CAYUGA NW	ANDERSON	TX60	001	127070	ONA 1953	CHAMPION LAKE	MITCHELL	TX80	335	131703	N 1976
CAYUGA NW	HENDERSON	TX50	213	127070	ONA 1953	CHAMPION WEST	JASPER	TX30	241	015267	O 1992
CAYUGA NW	NAVARRO	TX50	349	127070	ONA 1953	CHAMPIONSHIP	VICTORIA	TX20	469	017372	O 2003
CAYUGA WEST	ANDERSON	TX60	001	127101	OA 1968	CHAMPION	GAINES	TX85	165	131760	OA 1959
CAYUGA WEST	HENDERSON	TX50	213	127101	OA 1968	CHAMPMON NE	GAINES	TX85	165	016959	O 2001
C-BAR	CRANE	TX80	103	110175	OA 1948	CHAMPMON NORTH	GAINES	TX85	165	131791	OA 1961
C-BAR SW	CRANE	TX80	103	017735	O 2004	CHANCE	CALLAHAN	TX70	059	131915	N 1983
C-BAR WEST	CRANE	TX80	103	110206	O 1956	CHANCELLOR	ERATH	TX70	143	132039	N 1980
CC	TOM GREEN	TX75	451	016957	N 2001	CHANCELLOR	PECOS	TX80	371	132039	OA 1942
CCB	SHELBY	TX60	419	017977	N 2005	CHANDLER	HENDERSON	TX50	213	132101	ONA 1956
CD NABORS	STARR	TX40	427	016958	N 2001	CHANDLER	TERRELL	TX75	443	132101	N 1983
CDC	YOUNG	TX90	503	110237	O 1941	CHANDLER SW	HENDERSON	TX50	213	132256	OA 1969
CEBOLLA	ZAVALA	TX10	507	127200	ONA 1977	CHANEY	COLEMAN	TX70	083	132318	ONA 1982
CECIL	HIDALGO	TX40	215	127466	O 1947	CHANEY	EASTLAND	TX70	133	132318	N 1949
CECIL	MATAGORDA	TX30	321	127466	N 1965	CHANEY	HOWARD	TX80	227	132318	OA 1984
CECIL	STARR	TX40									



# TEXAS

Field Name	County Name	State Sub	Co Code	Field Code	Field Disc Type Year	Field Name	County Name	State Sub	Co Code	Field Code	Field Disc Type Year
CHANNELVIEW NORTH	HARRIS	TX30	201	132659	N 1959	CHEMCCEL SOUTH	KLEBERG	TX40	273	135325	O 1966
CHANNING	HARTLEY	TX95	205	132690	O 1952	CHEMEL	WEBB	TX40	479	008407	N 1984
CHANNING EAST	MOORE	TX95	341	014677	N 1993	CHENANGO	BRAZORIA	TX30	039	135356	ONA 1941
CHANTAL	WALKER	TX30	471	013466	N 1989	CHENANGO EAST	BRAZORIA	TX30	039	135387	ONA 1960
CHAPA	LIVE OAK	TX20	297	132752	N 1944	CHENANGO NORTH	BRAZORIA	TX30	039	001972	ON 1981
CHAPA EAST	LIVE OAK	TX20	297	132756	N 1979	CHENANGO WEST	BRAZORIA	TX30	039	135418	ONA 1958
CHAPA EAST DEEP	LIVE OAK	TX20	297	017326	N 2001	CHENEY MEMORIAL	EASTLAND	TX70	133	000492	OA 1977
CHAPA WEST	LIVE OAK	TX20	297	000121	N 1981	CHENEYBORO	FREESTONE	TX50	161	135470	ONA 1977
CHAPAROSA	JIM HOGG	TX40	247	132783	ONA 1941	CHENEYBORO	NAVARRO	TX50	349	135470	ONA 1977
CHAPARRAL	BROWN	TX70	049	132814	O 1991	CHENEYBORO SW	FREESTONE	TX50	161	000984	ONA 1979
CHAPARRAL	COLEMAN	TX70	083	132814	N 1977	CHENEYBORO SW	NAVARRO	TX50	349	000984	ONA 1979
CHAPARRAL	KENT	TX85	263	132814	OA 1955	CHENOT	PECOS	TX80	371	135697	ONA 1957
CHAPARRAL DRAW	LOVING	TX80	301	017981	N 2005	CHENOT EAST	PECOS	TX80	371	135701	ONA 1976
CHAPEL HILL	SMITH	TX60	423	132876	ONA 1938	CHENOT NORTH	PECOS	TX80	371	000985	N 1979
CHAPEL HILL EAST	SMITH	TX60	423	132907	OA 1959	CHEPULIS	COLEMAN	TX70	083	011932	O 1988
CHAPEL HILL NE	SMITH	TX60	423	000486	OA 1979	CHERDON	ARCHER	TX90	009	135728	O 1958
CHAPEL HILL NORTH	SMITH	TX60	423	008079	OA 1983	CHEROKEE	JACK	TX90	237	135759	OA 1976
CHAPEL HILL SE	SMITH	TX60	423	003175	OA 1983	CHEROKEE	MILAM	TX10	331	135759	OA 1969
CHAPEL HILL SOUTH	SMITH	TX60	423	132938	N 1958	CHEROKEE TRACE	UPSHUR	TX60	459	135945	N 1971
CHAPEL HILL SW	SMITH	TX60	423	000487	OA 1980	CHERRINGTON	PARKER	TX70	367	000493	N 1981
CHAPEL HILL WEST	SMITH	TX60	423	132969	N 1960	CHERRYHOMES	JACK	TX90	237	136224	O 1968
CHAPENO	STARR	TX40	427	014002	N 1990	CHERRYKIRK	JACK	TX90	237	136255	OA 1951
CHAPMAN	NUECES	TX40	355	133062	N 1979	CHESLEY	STEPHENS	TX70	429	136379	OA 1957
CHAPMAN	REEVES	TX80	389	133062	OA 1948	CHESNUT	PALO PINTO	TX70	363	009553	N 1984
CHAPMAN	RUSK	TX60	401	133062	ONA 1977	CHESS	WILLACY	TX40	489	136441	ONA 1955
CHAPMAN	WALLER	TX30	473	133062	ON 1981	CHESS SW	WILLACY	TX40	489	000987	ONA 1980
CHAPMAN DEEP	REEVES	TX80	389	133094	N 1973	CHESTER	POLK	TX30	373	136472	N 1984
CHAPMAN NE	REEVES	TX80	389	004362	O 1983	CHESTERVILLE	AUSTIN	TX30	015	136844	N 1975
CHAPMAN RANCH	NUECES	TX40	355	133155	ONA 1941	CHESTERVILLE	COLORADO	TX30	089	136844	ON 1945
CHAPMAN RANCH EAST	NUECES	TX40	355	133186	OA 1963	CHESTERVILLE NORTH	COLORADO	TX30	089	136937	ONA 1945
CHAPMAN RANCH NORTH	NUECES	TX40	355	008684	N 1984	CHESTERVILLE SW	COLORADO	TX30	089	016920	N 1999
CHAPMAN RANCH SOUTH	NUECES	TX40	355	133217	ON 1952	CHESTERVILLE NE	COLORADO	TX30	089	003974	N 1982
CHAPMAN RANCH WEST	NUECES	TX40	355	133248	N 1950	CHESTNUT	PALO PINTO	TX70	363	007770	N 1984
CHAPMAN SOUTH	REEVES	TX80	389	133279	ONA 1965	CHEVRON	OFFSHORE-STATE	TX00	990	137123	ONA 1954
CHAPMAN-ABBOTT	WILLIAMSON	TX10	491	133093	OA 1930	CHEYENNE	MONTAGUE	TX90	337	137154	O 1957
CHAPMAN-CHERRYHOMES	JACK	TX90	237	131751	OA 1975	CHEYENNE	WINKLER	TX80	495	137154	ONA 1947
CHAPMAN-MCFARLIN	MONTAGUE	TX90	337	133124	OA 1941	CHICHESTER	SHACKELFORD	TX70	417	013353	OA 1989
CHAPMAN-MILLER	WILBARGER	TX90	487	014741	O 1994	CHICK BEND	PALO PINTO	TX70	363	000496	N 1979
CHAPMAN-SLOVER	CLAY	TX90	077	008080	N 1984	CHICKEN RANCH	FAYETTE	TX30	149	012492	N 1988
CHAPOTE	WILLACY	TX40	489	011682	N 1987	CHICKEN SOUP	HENDERSON	TX50	213	014743	N 1993
CHAPPARAL	BROWN	TX70	049	011683	ONA 1987	CHICK-INN	RUNNELS	TX75	399	137774	O 1963
CHAPPAROSA	ZAVALA	TX10	507	133341	N 1963	CHICK-INN NORTH	RUNNELS	TX75	399	137805	OA 1970
CHAPPELL HILL	WASHINGTON	TX30	477	003810	OA 1982	CHICK-INN SE	RUNNELS	TX75	399	137836	O 1964
CHAPPY	ZAVALA	TX10	507	016261	N 1996	CHICKLYNN	PECOS	TX80	371	138146	OA 1968
CHARAMOUSCA	DUVAL	TX40	131	133403	ONA 1935	CHICO	WISE	TX90	497	138177	ONA 1947
CHARAMOUSCA EAST	DUVAL	TX40	131	133434	O 1948	CHICO EAST	WISE	TX90	497	138208	OA 1950
CHARAMOUSCA NORTH	DUVAL	TX40	131	133465	OA 1948	CHICO WEST	WISE	TX90	497	138270	ONA 1948
CHARAMOUSCA SOUTH	DUVAL	TX40	131	133496	OA 1940	CHICOLETE	JACKSON	TX20	239	000148	N 1981
CHARAMOUSCA WEST	DUVAL	TX40	131	133527	ONA 1949	CHICOLETE CREEK	LAVACA	TX20	285	133301	N 1954
CHARCO	GOLIAD	TX20	175	133558	O 1948	CHICOLETE CREEK EAST	LAVACA	TX20	285	138332	O 1959
CHARCO	ZAPATA	TX40	505	133558	N 1977	CHICOLETE CREEK NORTH	LAVACA	TX20	285	001967	O 1982
CHARCO DEL MONTE	STARR	TX40	427	006100	OA 1983	CHICOLETE CREEK NW	LAVACA	TX20	285	010331	N 1985
CHARCO LARGO CREEK	JIM HOGG	TX40	247	008461	N 1984	CHICOLETE CREEK WEST	LAVACA	TX20	285	138363	O 1955
CHARCO NORTH	GOLIAD	TX20	175	133589	ONA 1952	CHICON LAKE	BEXAR	TX10	029	138394	OA 1919
CHARCO REDONDO	ZAPATA	TX40	505	133620	ONA 1913	CHICON LAKE	MEDINA	TX10	325	138394	OA 1919
CHARCO REDONDO EAST	ZAPATA	TX40	505	133651	ON 1946	CHICON LAKE SOUTH	MEDINA	TX10	325	138425	O 1952
CHARCO SE	GOLIAD	TX20	175	133682	ON 1955	CHIDER BRI	LIVE OAK	TX20	297	010333	N 1985
CHARCO SOUTH	GOLIAD	TX20	175	133686	ON 1976	CHIEF	SHACKELFORD	TX70	417	009555	O 1994
CHARDONNAY	BAYLOR	TX90	023	012140	O 1987	CHIEF COLABE	POLK	TX30	373	006101	N 1983
CHARITY	WEBB	TX40	479	009664	N 1985	CHIGGER	VICTORIA	TX20	469	138456	N 1962
CHAR-JAN	COOKE	TX90	097	000488	OA 1976	CHIHUAHUA	HIDALGO	TX40	215	138518	N 1955
CHAR-LAC	LIVE OAK	TX20	297	013201	ONA 1989	CHIHUAHUA	KLEBERG	TX40	273	138518	N 1982
CHARLES	PECOS	TX80	371	133806	OA 1949	CHILDERS	EASTLAND	TX70	133	000497	N 1979
CHARLES	TAYLOR	TX70	441	133806	O 1984	CHILDRESS	CROCKETT	TX75	105	138642	ON 1947
CHARLES ABERNATHY	STONEWALL	TX70	433	013583	O 1990	CHILDRESS	MONTAGUE	TX90	337	138642	OA 1944
CHARLES COPELAND	COKE	TX75	081	000489	OA 1952	CHILDRESS EAST	CROCKETT	TX75	105	138673	OA 1967
CHARLES H DAVIS	RUSK	TX60	401	011361	ONA 1987	CHILE PIEPER	CONCHO	TX75	095	007327	O 1997
CHARLES MCLARTY	SMITH	TX60	423	012489	O 1988	CHILE VIEJA	WILLACY	TX40	489	018889	N 2006
CHARLES MUII	JIM WELLS	TX40	249	133868	ON 1976	CHILlicoTHe	HARDEMAN	TX90	197	138859	OA 1944
CHARLES S COOK	CHEROKEE	TX60	073	014742	O 1993	CHILlicoTHe EAST	HARDEMAN	TX90	197	008890	OA 1967
CHARLESWINN	COOKE	TX90	097	134023	N 1944	CHILlicoTHe NE	HARDEMAN	TX90	197	138049	O 1979
CHARLIE BROWN	SAN PATRICIO	TX40	409	134054	OA 1971	CHILlicoTHe NORTH	HARDEMAN	TX90	197	138921	OA 1965
CHARLIE CAMPBELL	BROWN	TX70	049	003176	OA 1982	CHILlicoTHe SOUTH	HARDEMAN	TX90	197	138952	OA 1964
CHARLIE DAUBERT	LAVACA	TX20	285	134063	ONA 1973	CHILlicoTHe SW	HARDEMAN	TX90	197	004619	OA 1983
CHARLIE DAUBERT NORTH	LAVACA	TX20	285	134065	OA 1975	CHILTIPIIN	DUVAL	TX40	131	139076	ONA 1939
CHARLIE DAUBERT SOUTH	LAVACA	TX20	285	134072	N 1974	CHILTIPIIN NORTH	DUVAL	TX40	131	139108	OA 1949
CHARLIEBEN	RUNNELS	TX75	399	134085	OA 1958	CHILTIPIIN WEST	DUVAL	TX40	131	139138	ONA 1960
CHARLIES	COMANCHE	TX70	093	007843	OA 1981	CHILTON	FALLS	TX50	145	139169	O 1923
CHARLINE	LIVE OAK	TX20	297	134098	N 1978	CHILTON	GAINES	TX85	165	139169	OA 1951
CHARLINE EAST	LIVE OAK	TX20	297	004902	N 1997	CHIMICHANGA	PECOS	TX80	371	015268	OA 1995
CHARLINE WEST	LIVE OAK	TX20	297	002031	N 1982	CHIMNEY BAYOU	CHAMBERS	TX30	071	139231	ONA 1966
CHARLOTTE	ATASCOSA	TX10	013	134116	ONA 1944	CHINA	JEFFERSON	TX30	245	139417	ON 1957
CHARLOTTE	COLEMAN	TX70	083	134116	OA 1979	CHINA BEACH	HOWARD	TX80	227	015269	O 1995
CHARLOTTE	FRIO	TX10	163	134116	ONA 1944	CHINA DRAW	STERLING	TX80	431	011933	OA 1987
CHARLOTTE DAY	THROCKMORTON	TX70	447	007844	OA 1982	CHINA GROVE	BRAZORIA	TX30	039	139510	OA 1971
CHARLOTTE EAST	ATASCOSA	TX10	013	134147	ONA 1954	CHINA SE	JEFFERSON	TX30	245	000500	ONA 1980
CHARLOTTE NORTH	ATASCOSA	TX10	013	134178	OA 1953	CHINA SOUTH	JEFFERSON	TX30	245	139603	ONA 1939
CHARLOTTE SOUTH	ATASCOSA	TX10	013	134199	OA 1975	CHINA SW	JEFFERSON	TX30	245	139634	OA 1975
CHARLOTTE SW	FRIO	TX10	163	134209	OA 1964	CHINA TOWNSITE	JEFFERSON	TX30	245	015381	N 1995
CHARLOTTE WEST	ATASCOSA	TX10	013	134240	OA 1949	CHINQUAPIN	NOLAN	TX70	353	139764	OA 1973
CHARLOTTE WEST	FRIO	TX10	163	134240	OA 1949	CHIPS FOLLY	HARDIN	TX30	199	139831	N 1972
CHARRO	WEBB	TX40	479	017548	N 2004	CHIQUITA	ZAVALA	TX10	507	012929	N 1988
CHAS N JONES	GUADALUPE	TX10	187	134302	O 1970	CHIRENO	NACOGDOCHES	TX60	347	139836	N 1976
CHASCO	SCHLEICHER	TX75	413	134333	OA 1962	CHIRP	VICTORIA	TX20	469	139841	ON 1975
CHASTAIN	SHACKELFORD	TX70	417	134426	ONA 1949	CHISHOLM	YOUNG	TX90	503	139851	ONA 1962
CHATFIELD	NAVARRO	TX50	349	134488	N 1905	CHISHOLM TRAIL	MCMULLEN	TX10	311	139882	N 1971
CHATHAM	CALLAHAN	TX70	059	134519	N 1985	CHISM	SHACKELFORD	TX70	417	139913	N 1978
CHATTERTON	JIM HOGG	TX40	247	134643	N 1972	CHISPITA	STARR	TX40	427	140006	O 1966
CHATTERTON SE	JIM HOGG	TX40	247	011092	OA 1986	CHISPITA SOUTH	STARR	TX40	427	140037	O 1967
CHATTERTON SOUTH	JIM HOGG	TX40	247	000983	ONA 1981	CHISUM	STONEWALL	TX70	433	140068	OA 1986
CHAWN	JACK	TX90	237	007039	OA 1982	CHITLAND CREEK	WHARTON	TX30	481	013837	ONA 1990
CHAYO	RUNNELS	TX75	399	134829	ONA 1963	CHITSEY	FRANKLIN	TX60	159	140130	ONA 1969
CHEANEY	SCHLEICHER	TX75	413	134860	ONA 1951	CHITTIM	MAVERICK	TX10	323	140161	ONA 1930
CHEAPSIDE	GONZALES	TX10	177	134891	ON 1951	CHITTIM EAST	MAVERICK	TX10	323	006341	ONA 1981
CHEAPSIDE NW	GONZALES	TX10	177	134922	OA 1962	CHITTIM WEST	MAVERICK	TX10	323	003177	N 1982
CHEATHAM	TAYLOR	TX70	441	134953	OA 1959	CHOATE	FOARD	TX90	155	140409	OA 1955
CHEEK	JEFFERSON	TX30	245	135108	ON 1972	CHOATE	KARNES	TX20	255	140409	OA 1955
CHEEK NORTH	JEFFERSON	TX30									



Field Name	County Name	State Sub	Co Code	Field Code	Field Type	Field Disc Year	Field Name	County Name	State Sub	Co Code	Field Code	Field Type	Field Disc Year
CHOCOLATE BAYOU	BRAZORIA	TX30	039	140533	ONA	1940	CLABBERHILL	ANDREWS	TX80	003	144207	OA	1943
CHOCOLATE BAYOU NE	BRAZORIA	TX30	039	005684	N	1983	CLACK	TAYLOR	TX70	441	144238	OA	1958
CHOCOLATE BAYOU NORTH	BRAZORIA	TX30	039	140564	ONA	1967	CLAIRE	JACK	TX90	237	144362	OA	1977
CHOCOLATE BAYOU SE	BRAZORIA	TX30	039	140595	ONA	1964	CLAIRE	LIVE OAK	TX20	297	144362	OA	1956
CHOCOLATE BAYOU SOUTH	BRAZORIA	TX30	039	140626	ON	1960	CLAIRE-ALAFAIR	YOAKUM	TX85	501	005098	OA	1983
CHOKAS	MONTAGUE	TX90	337	140874	OA	1969	CLAIREMONT	KENT	TX85	263	144393	OA	1950
CHOKO CANYON	MCMULLEN	TX10	311	008462	N	1984	CLAIREMONT EAST	KENT	TX85	263	144424	OA	1960
CHOLLA	TAYLOR	TX70	441	015188	O	1994	CLAIREMONT NORTH	KENT	TX85	263	144455	OA	1958
CHONAN	ZAVALA	TX10	507	014906	N	1993	CLAIREMONT SOUTH	KENT	TX85	263	144486	OA	1963
CHRANE	CALLAHAN	TX70	059	015553	O	1996	CLAIREMONT SW	KENT	TX85	263	012725	OA	1988
CHRISMAN	BURLESON	TX30	051	141153	OA	1947	CLAIREMONT WEST	KENT	TX85	263	144517	O	1957
CHRIS	ARCHER	TX90	009	141215	O	1951	CLAM LAKE	JEFFERSON	TX30	245	144548	ONA	1937
CHRIS	RUNNELS	TX75	399	141215	ONA	1982	CLARA	DUVAL	TX40	131	144641	O	1943
CHRIS BEARD	CROCKETT	TX75	105	012493	O	1988	CLARA	NUECES	TX40	355	144641	O	1943
CHRISTENSEN	LIVE OAK	TX20	297	141432	ON	1952	CLARA COUCH	CROCKETT	TX75	105	144672	ONA	1941
CHRISTI	IRION	TX75	235	141463	OA	1971	CLARA COUCH SOUTH	CROCKETT	TX75	105	010698	OA	1986
CHRISTI	SHACKELFORD	TX70	417	141463	N	1982	CLARA DRISCOLL	NUECES	TX40	355	144703	ONA	1935
CHRISTI B	BROWN	TX70	049	006342	ON	1984	CLARA DRISCOLL NW	NUECES	TX40	355	144725	N	1979
CHRISTI LAKE	SHACKELFORD	TX70	417	003178	N	1982	CLARA DRISCOLL SE	NUECES	TX40	355	144734	ONA	1953
CHRISTIAN	BROWN	TX70	049	141494	N	1979	CLARA DRISCOLL SOUTH	NUECES	TX40	355	144765	ONA	1937
CHRISTIAN	GONZALES	TX10	177	141494	OA	1980	CLARA DRISCOLL WEST	NUECES	TX40	355	144796	N	1967
CHRISTIAN	STEPHENS	TX70	429	141494	ONA	1962	CLARA GOOD	BORDEN	TX85	033	144827	OA	1956
CHRISTI-ANNA	JONES	TX70	253	141466	OA	1978	CLARA GOOD EAST	BORDEN	TX85	033	000995	OA	1981
CHRISTIE	MONTAGUE	TX90	337	141556	O	1971	CLARA NEAL	UPTON	TX75	461	005099	ONA	1981
CHRISTIE TIPPS	ROBERTS	TX95	393	014635	O	1993	CLARABOYA	JIM HOGG	TX40	247	017459	N	2000
CHRISTIE-STEWART	KNOX	TX90	275	141587	OA	1956	CLARALMA	STEPHENS	TX70	429	144874	O	1974
CHRISTINA	CALHOUN	TX20	057	141618	N	1981	CLARE	CALLAHAN	TX70	059	010699	OA	1986
CHRISTINA	JACK	TX90	237	141618	N	1983	CLARENCE	PALO PINTO	TX70	363	145013	OA	1984
CHRISTINE	PECOS	TX80	371	141649	OA	1961	CLARENCE SCHARBAUER	MIDLAND	TX80	329	145075	OA	1951
CHRISTINE SE	ATASCOSA	TX10	013	141659	OA	1976	CLARENCE-MAY	STONEWALL	TX70	433	011935	O	1987
CHRISTI-V	SHACKELFORD	TX70	417	007845	O	1982	CLAREVILLE	BEE	TX20	025	145230	OA	1958
CHRISTMAS	DE WITT	TX20	123	141680	ONA	1953	CLARICE	STONEWALL	TX70	433	145261	OA	1955
CHRISTMAS	TITUS	TX60	449	141680	ON	1956	CLARION	CROCKETT	TX75	105	145292	N	1992
CHRISTMAS	TOM GREEN	TX75	451	141680	O	1985	CLARK	KENT	TX85	263	145385	O	1981
CHRISTMAS CREEK	LIMESTONE	TX50	293	141711	O	1958	CLARK	LAVACA	TX20	285	145385	N	1962
CHRISTMAS DAY	TITUS	TX60	449	141742	O	1956	CLARK	STERLING	TX80	431	145385	OA	1949
CHRISTMAS DEEP	DE WITT	TX20	123	141750	N	1971	CLARK	YOUNG	TX90	503	145385	N	1982
CHRISTMAS EVE	JONES	TX70	253	010334	O	1986	CLARK MARTIN	ROBERTS	TX95	393	011095	ONA	1986
CHRISTMAS SOUTH	DE WITT	TX20	123	141761	N	1977	CLARK MUIL	JIM WELLS	TX40	249	145571	O	1939
CHRISTOPHER	KING	TX85	269	141773	O	1987	CLARK RANCH	WEBB	TX40	479	145602	N	1973
CHRISTOPHER DAN	YOUNG	TX90	503	011093	N	1986	CLARK-COLLIER	BELL	TX10	027	002033	O	1981
CHRISTOVAL	TOM GREEN	TX75	451	141835	ONA	1953	CLARKE	HARDEMAN	TX90	197	145610	OA	1984
CHRISTOVAL NE	TOM GREEN	TX75	451	141866	N	1961	CLARKE	RUNNELS	TX75	399	145610	OA	1977
CHRISTOVAL NORTH	TOM GREEN	TX75	451	141897	OA	1952	CLARK-HOLLAND	STEPHENS	TX70	429	013838	N	1990
CHRISTOVAL SOUTH	TOM GREEN	TX75	451	141928	OA	1954	CLARKIRK	RUNNELS	TX75	399	145633	OA	1958
CHRISTOVAL SW	TOM GREEN	TX75	451	141959	OA	1960	CLARKS CREEK	LAVACA	TX20	285	003039	N	1982
CHRISTY	TERRY	TX85	445	141990	OA	1990	CLARKSON	GOLIAD	TX20	175	145881	ON	1964
CHRISY LYNN	COLORADO	TX30	089	011689	N	1987	CLARKSVILLE	RED RIVER	TX60	387	145912	OA	1986
CHUBB	MCMULLEN	TX10	311	142072	OA	1974	CLARKWOOD SOUTH	NUECES	TX40	355	145974	ON	1949
CHULA VISTA	JACKSON	TX20	239	013467	N	1989	CLASP	VICTORIA	TX20	469	004306	N	1983
CHUNN	OCHILTREE	TX95	357	142176	ON	1956	CLAUDE BROWN	WHARTON	TX30	481	008466	N	1983
CHUNN NORTH	HANSFORD	TX95	195	142207	OA	1960	CLAUDE WATTS	JEFFERSON	TX30	245	008685	N	1984
CHUNN NORTH	OCHILTREE	TX95	357	142207	OA	1960	CLAUDIA	WHARTON	TX30	481	015271	N	1994
CHUPADERA	WEBB	TX40	479	000993	OA	1980	CLAUENE	HOCKLEY	TX85	219	146036	OA	1953
CHUPICK	ATASCOSA	TX10	013	142238	OA	1963	CLAUENE NORTH	HOCKLEY	TX85	219	146067	OA	1960
CHURCH	PARKER	TX70	367	142269	N	1974	CLAUENE NW	HOCKLEY	TX85	219	015883	O	1997
CHURCH CREEK	COLORADO	TX30	089	008463	N	1984	CLAUENE W	LIVE OAK	TX20	297	146098	N	1957
CHURCH HILL	RUSK	TX60	401	142362	ONA	1982	CLAUNCH	MCMULLEN	TX10	311	146098	N	1953
CHURCH HILL WEST	RUSK	TX60	401	000502	OA	1980	CLAUSELL	SHACKELFORD	TX70	417	146129	OA	1968
CHURCH PEAK	SCURRY	TX85	415	142424	O	1962	CLAWSON	BROWN	TX70	049	146235	OA	1984
CHURCHILL	SHACKELFORD	TX70	417	142486	O	1970	CLAWSON	HANSFORD	TX95	195	146235	N	1975
CHUZA SPRINGS	WARD	TX80	475	014440	O	1992	CLAY	WHEELER	TX95	483	146253	N	2000
CIB-OP	OFFSHORE-STATE	TX05	990	012494	N	1988	CLAY COUNTY	CLAY	TX90	077	146501	N	1983
CIEGO MARRANO	CALLAHAN	TX70	059	016521	O	2000	CLAY COUNTY REGULAR	CLAY	TX90	077	146532	ONA	1902
CIERVO GRANDE	WHARTON	TX30	481	016264	N	1997	CLAY CREEK	WASHINGTON	TX30	477	146563	ONA	1943
CIMARRON	STEPHENS	TX70	429	142610	OA	1985	CLAY GOBER	THROCKMORTON	TX70	447	016648	N	2001
CINCO COMPADRES	WEBB	TX40	479	008464	N	1983	CLAY NE	BRAZOS	TX30	041	146638	N	1981
CINCO DE MAYO	ZAPATA	TX40	505	142765	N	1945	CLAY NE	BURLESON	TX30	051	146638	N	1976
CINCO MAS	LIVE OAK	TX20	297	011094	N	1986	CLAY NE	WASHINGTON	TX30	477	146638	N	1983
CINCO RANCH	FORT BEND	TX30	157	014907	N	1994	CLAY POINT	NEWTON	TX30	351	146656	ONA	1958
CINDA MARRA	SCHLEICHER	TX75	413	012495	N	1988	CLAY POINT SOUTH	NEWTON	TX30	351	000506	OA	1980
CINDIMAR	LIVE OAK	TX20	297	001956	N	1998	CLAY WEST	LIVE OAK	TX20	297	146687	N	1946
CINDIMAR NE	LIVE OAK	TX20	297	016558	N	2000	CLAY WEST NORTH	LIVE OAK	TX20	297	146693	N	1952
CINDY	REEVES	TX80	389	142785	N	1975	CLAY WEST SOUTH	LIVE OAK	TX20	297	000122	N	1981
CINDY	WILSON	TX10	493	002032	OA	1981	CLAY WEST SW	LIVE OAK	TX20	297	008086	N	1982
CINDY KAY	RUNNELS	TX75	399	142796	O	1961	CLAY-RAY	JACK	TX90	237	146672	N	1974
CINDY-GAY	COLEMAN	TX70	083	003179	N	1983	CLAY-RAY WEST	JACK	TX90	237	000507	OA	1976
CINNABAR	TYLER	TX30	457	012930	ONA	1988	CLAYTON	ANGELINA	TX60	005	146780	ONA	1982
CIRCLE 2	WINKLER	TX80	495	142858	O	1956	CLAYTON	BURLESON	TX30	051	146780	N	1982
CIRCLE -A-	BEE	TX20	025	142889	ONA	1962	CLAYTON	JACK	TX90	237	146780	ONA	1979
CIRCLE -A-	GOLIAD	TX20	175	142889	ONA	1962	CLAYTON	LIVE OAK	TX20	297	146780	ONA	1944
CIRCLE -A- NORTH	GOLIAD	TX20	175	142900	ONA	1974	CLAYTON	MCMULLEN	TX10	311	146780	ONA	1944
CIRCLE -B-	GOLIAD	TX20	175	004290	ONA	1983	CLAYTON	PARKER	TX70	367	146780	N	1979
CIRCLE BAR	ECTOR	TX80	135	142920	ONA	1962	CLAYTON	RUNNELS	TX75	399	146780	O	1948
CIRCLE BAR EAST	ECTOR	TX80	135	142926	OA	1977	CLAYTON	LIVE OAK	TX20	297	146811	ONA	1966
CIRCLE BAR SOUTH	ECTOR	TX80	135	142951	O	1971	CLAYTON NE	LIVE OAK	TX20	297	013203	N	1989
CIRCLE DOT	HEMPHILL	TX95	211	142966	N	1979	CLAYTON NORTH	BORDEN	TX85	033	146873	OA	1984
CISCO	EASTLAND	TX70	133	143013	ONA	1950	CLAYTON RANCH	CROCKETT	TX75	105	146873	O	1950
CISCO HEIGHTS	EASTLAND	TX70	133	016646	N	2000	CLAYTON RANCH NORTH	BORDEN	TX85	033	009197	OA	1985
CISCO NE	EASTLAND	TX70	133	143106	O	1958	CLAYTON SE	LIVE OAK	TX20	297	146987	OA	1974
CISCO NORTH	EASTLAND	TX70	133	143137	N	1948	CLAYTON SOUTH	RUNNELS	TX75	399	146878	N	1977
CISCO NW	EASTLAND	TX70	133	143168	ONA	1959	CLAYTON-BONNETT	RUNNELS	TX75	399	003180	OA	1983
CISCO SE	EASTLAND	TX70	133	143199	N	1949	CLAYTONVILLE	FISHER	TX70	151	146904	ONA	1952
CISCO SOUTH	EASTLAND	TX70	133	143230	ONA	1951	CLAYTONVILLE EAST	FISHER	TX70	151	146909	OA	1978
CISCO SW	EASTLAND	TX70	133	143292	ONA	1976	CLAYTONVILLE NORTH	FISHER	TX70	151	146925	O	1977
CISCO WEST	EASTLAND	TX70	133	143354	OA	1952	CLAYTONVILLE NW	FISHER	TX70	151	146935	OA	1957
CISCO-BENAVIDES	ZAPATA	TX40	505	007240	N	1999	CLAYTONVILLE SE	FISHER	TX70	151	146966	ONA	1961
CISSY	RUNNELS	TX75	399	143447	O	1962	CLAYTONVILLE SOUTH	FISHER	TX70	151	146997	O	1960
CISTERN	FAYETTE	TX30	149	143478	ONA	1943	CLEAR	OFFSHORE-STATE	TX05	990	146999	ONA	1978
CISTERN NORTH	BASTROP	TX10	021	143509	ONA	1943	CLEAR CREEK	CALLAHAN	TX70	059	147121	ONA	1977
CISTERN NORTH	FAYETTE	TX30	149	143509	ONA	1943	CLEAR CREEK	MENARD	TX75	327	147121	OA	

# TEXAS

Field Name	County Name	State Sub	Co Code	Field Code	Field Disc Type	Year	Field Name	County Name	State Sub	Co Code	Field Code	Field Disc Type	Year
CLEBURNE WEST	JOHNSON	TX50	251	014532	N	1992	COIT	FALLS	TX50	145	151818	N	1975
CLEGG	LIVE OAK	TX20	297	147873	N	1972	COIT	LIMESTONE	TX50	293	151818	ONA	1954
CLEM	MARTIN	TX80	317	147878	O	1986	COKE	WOOD	TX60	499	151849	ONA	1942
CLEM-BAU	JACKSON	TX20	239	147888	OA	1976	COKE NORTH	WOOD	TX60	499	012497	OA	1988
CLEMENS	BRAZORIA	TX30	039	147890	OA	1976	COKE SOUTH	WOOD	TX60	499	010701	OA	1986
CLEMENS DOME	BRAZORIA	TX30	039	000508	O	1978	COKE WEST	WOOD	TX60	499	012498	OA	1988
CLEMENS NE	BRAZORIA	TX30	039	147891	OA	1974	COKER	COLEMAN	TX70	083	151880	OA	1942
CLEMENS NORTH	BRAZORIA	TX30	039	147896	N	1963	COKER NORTH	COLEMAN	TX70	083	151911	OA	1954
CLEMENS SE	BRAZORIA	TX30	039	015978	O	1996	COKER SOUTH	COLEMAN	TX70	083	151942	ONA	1961
CLEMENS SW	BRAZORIA	TX30	039	147927	ONA	1972	COL J	ARCHER	TX90	009	010703	O	1986
CLEMENTINE	HANSFORD	TX95	195	147958	ONA	1964	COLAW	STERLING	TX80	431	013670	O	1991
CLEMMER	SHACKELFORD	TX70	417	147989	OA	1953	COLBY	CLAY	TX90	077	151973	OA	1982
CLEO	ZAVALA	TX10	507	148051	N	1996	COLD DUCK	RUNNELS	TX75	399	152004	OA	1969
CLEVELAND	LIBERTY	TX30	291	148237	ONA	1933	COLD DUCK NE	RUNNELS	TX75	399	011096	N	1986
CLEVELAND NORTH	LIBERTY	TX30	291	148299	OA	1945	COLD SPRINGS	SAN JACINTO	TX30	407	152035	ONA	1940
CLEVELAND SE	LIBERTY	TX30	291	000509	OA	1978	COLD SPRINGS EAST	SAN JACINTO	TX30	407	152066	ONA	1962
CLEVELAND SOUTH	LIBERTY	TX30	291	148330	ONA	1974	COLD SPRINGS WEST	SAN JACINTO	TX30	407	017112	OA	2004
CLEVELAND TOWNSITE	LIBERTY	TX30	291	148361	O	1952	COLDSTREAM	GAINES	TX85	165	015884	O	1997
CLEVELAND TOWNSITE NW	LIBERTY	TX30	291	148392	OA	1954	COLDWATER	SHERMAN	TX95	421	152252	OA	1954
CLEVINGER	TOM GREEN	TX75	451	000510	O	1980	COLDWATER CREEK	SHERMAN	TX95	421	152257	ONA	1975
CLIFF	EASTLAND	TX70	133	148485	OA	1984	COLDWATER CREEK EAST	HANSFORD	TX95	195	010799	N	1988
CLIFF HANGER	STEPHENS	TX70	429	016672	N	2000	COLDWATER RANCH	SHERMAN	TX95	421	002491	ONA	1984
CLIFFHANGER	PECOS	TX80	371	017888	N	2003	COLDWATER RANCH WEST	SHERMAN	TX95	421	009198	OA	1985
CLIFFSIDE	POTTER	TX95	375	148547	N	1958	COLE	DUVAL	TX40	131	152314	ON	1940
CLIFTON	SHACKELFORD	TX70	417	007306	O	1995	COLE	WEBB	TX40	479	152314	N	1971
CLINE FARMS	DAWSON	TX85	115	000998	OA	1979	COLE CREEK	ORANGE	TX30	361	152376	N	2004
CLINGSMITH	MONTAGUE	TX90	337	148671	OA	1969	COLE EAST	DUVAL	TX40	131	152500	O	1941
CLINGSMITH EAST	MONTAGUE	TX90	337	148702	O	1969	COLE EAST	WEBB	TX40	479	152500	N	1969
CLINTA	BORDEN	TX85	033	006900	OA	1984	COLE SOUTH	DUVAL	TX40	131	152562	ONA	1967
CLINTON	HARRIS	TX30	201	148733	ONA	1937	COLE SOUTH	WEBB	TX40	479	152562	ONA	1967
CLINTON LAKE	MARION	TX60	315	148764	N	1963	COLE WEST	DUVAL	TX40	131	152624	ONA	1927
CLINTON NORTH	HARRIS	TX30	201	148795	N	1955	COLE WEST	WEBB	TX40	479	152624	ONA	1927
CLINTON SOUTH	HARRIS	TX30	201	148826	O	1951	COLE-BRUNI	DUVAL	TX40	131	152345	N	1924
CLINTON WEST	HARRIS	TX30	201	148857	OA	1962	COLE-BRUNI	WEBB	TX40	479	152345	N	1924
CLIP	GOLIAD	TX20	175	148888	N	1959	COLEEN	PARKER	TX70	367	152631	N	1975
CLIP WEST	GOLIAD	TX20	175	148919	N	1961	COLEMAN	CLAY	TX90	077	152655	ON	1982
CLODINE	FORT BEND	TX30	157	148950	ONA	1941	COLEMAN	COLEMAN	TX70	083	152655	ONA	1979
CLODINE NE	HARRIS	TX30	201	148981	N	1956	COLEMAN	THROCKMORTON	TX70	447	152655	OA	1983
CLODINE NORTH	FORT BEND	TX30	157	149012	ONA	1955	COLEMAN COUNTY REGULAR	COLEMAN	TX70	083	152717	ONA	1910
CLODINE NORTH	HARRIS	TX30	201	149012	ONA	1955	COLEMAN JUNCTION	COLEMAN	TX70	083	152748	1954	
CLODINE SW	FORT BEND	TX30	157	149043	ONA	1951	COLEMAN JUNCTION NORTH	COLEMAN	TX70	083	152779	OA	1950
CLODINE WEST	FORT BEND	TX30	157	149053	ONA	1973	COLEMAN RANCH	ARCHER	TX90	009	152810	OA	1977
CLOETER	LIVE OAK	TX20	297	002034	N	1982	COLEMAN RANCH	MITCHELL	TX80	335	152810	OA	1948
CLOETER	MCMULLEN	TX10	311	002034	OA	1981	COLEMAN RANCH NORTH	MITCHELL	TX80	335	152841	OA	1953
CLOPTON	STARR	TX40	427	149074	N	1947	COLEMAN SOUTH	COLEMAN	TX70	083	000515	N	1979
CLOSE CITY	GARZA	TX85	169	003812	ONA	1983	COLEMAN WEST	COLEMAN	TX70	083	152872	O	1954
CLOUD	SHACKELFORD	TX70	417	149136	OA	1968	COLEMAN-BROWN	COLEMAN	TX70	083	152686	O	1957
CLOUD	THROCKMORTON	TX70	447	149136	N	1981	COLETO CREEK	VICTORIA	TX20	469	153058	ONA	1933
CLUELESS	COMANCHE	TX70	093	017740	N	2004	COLETO CREEK EAST	VICTORIA	TX20	469	007792	ONA	1980
CLUNDER	CALLAHAN	TX70	059	149353	OA	1955	COLETO CREEK SOUTH	VICTORIA	TX20	469	153089	ONA	1947
CLUSTER	NEWTON	TX30	351	018868	N	2006	COLETO CREEK SW	VICTORIA	TX20	469	153816	N	1973
C-L-W	ARCHER	TX90	009	110516	OA	1952	COLETOVILLE	VICTORIA	TX20	469	005107	N	1977
C-L-W EAST	ARCHER	TX90	009	110547	O	1958	COLETOVILLE EAST	VICTORIA	TX20	469	153120	ONA	1955
CLYDE HARPER	PALO PINTO	TX70	363	013839	N	1990	COLINDA	TAYLOR	TX70	441	153244	O	1956
CLYDE HOUSTON	TAYLOR	TX70	441	007847	N	1982	COLINE	SAN JACINTO	TX30	407	153275	ON	1949
CLYDE REYNOLDS	GLASSCOCK	TX80	173	149477	OA	1959	COLINE WEST	SAN JACINTO	TX30	407	153306	ONA	1959
CLYDE WILLIAMS	DE WITT	TX20	123	004308	N	1983	COLLARD	HANSFORD	TX95	195	153337	ONA	1964
C-M	STEPHENS	TX70	429	000461	OA	1980	COLLEGE HILLS	BRAZOS	TX30	041	000516	OA	1980
CMC	NOLAN	TX70	353	000512	ON	1979	COLLEGEPORT	MATAGORDA	TX30	321	153678	ON	1939
CMI	DAWSON	TX85	115	000999	OA	1980	COLLEGEPORT EAST	MATAGORDA	TX30	321	153709	N	1939
C-M-R	UPTON	TX75	461	110578	OA	1969	COLLEGEPORT NORTH	MATAGORDA	TX30	321	153740	OA	1955
COAHOMA	HOWARD	TX80	227	149772	ONA	1962	COLLEGEPORT SW	MATAGORDA	TX30	321	153762	N	1976
COAHOMA NORTH	HOWARD	TX80	227	149803	OA	1969	COLLEGEPORT WEST	MATAGORDA	TX30	321	153771	N	1942
COAHOMA NORTH	MITCHELL	TX80	335	149803	OA	1981	COLLETOVILLE CREEK	GOLIAD	TX20	175	008090	N	1980
COALSON	PARKER	TX70	367	150201	N	1976	COLLETOVILLE CREEK	VICTORIA	TX20	469	008090	N	1980
COALVILLE	PALO PINTO	TX70	363	150268	N	1986	COLLETT	JIM HOGG	TX40	247	153802	OA	1968
COASTAL	STARR	TX40	427	150299	ONA	1948	COLLIE	CRANE	TX80	103	001000	OA	1981
COASTAL EAST	HIDALGO	TX40	215	150330	ON	1953	COLLIE	MIDLAND	TX80	329	001000	OA	1981
COASTAL EAST	STARR	TX40	427	150330	ONA	1953	COLLIE	PECOS	TX80	371	001000	OA	1981
COASTLINE-SIMPSON	MONTAGUE	TX90	337	006533	OA	1984	COLLIE	REEVES	TX80	389	001000	OA	1981
COATES	PECOS	TX80	371	150361	ONA	1976	COLLIE	WARD	TX80	475	001000	OA	1981
COATES	SHACKELFORD	TX70	417	150361	OA	1949	COLLIER	BEE	TX20	025	153833	N	1955
COATS	WOOD	TX60	499	150392	O	1949	COLLIER	JACKSON	TX20	239	153833	ONA	1942
COBATA	CALLAHAN	TX70	059	006534	OA	1984	COLLIER EAST	JACKSON	TX20	239	153864	ON	1950
COBB	LEE	TX30	287	150516	OA	1982	COLLIER NORTH	JACKSON	TX20	239	153895	N	1961
COBB	PECOS	TX80	371	150516	N	1980	COLLIN GAGE	SHACKELFORD	TX70	417	014911	OA	1994
COBBLESTONE	TERRELL	TX75	443	150609	N	1960	COLLINS	EASTLAND	TX70	133	154050	ONA	1975
COBLE	HOCKLEY	TX85	219	150671	O	1945	COLLINS	SCURRY	TX85	415	154050	O	1949
COBLE SHIRE	HUTCHINSON	TX95	233	018874	O	2006	COLLINS CREEK	SHACKELFORD	TX70	417	154066	OA	1977
COBRA	GLASSCOCK	TX80	173	006901	OA	1984	COLLINS CREEK EAST	SHACKELFORD	TX70	417	154070	ONA	1977
COB-RUWE	SCURRY	TX85	415	150485	OA	1966	COLLINS LAKE	BRAZORIA	TX30	039	154112	ONA	1949
COBURN	LIPSCOMB	TX95	295	150702	ONA	1958	COLLINS LAKE SOUTH	BRAZORIA	TX30	039	154125	ON	1978
COBURN LOWER	LIPSCOMB	TX95	295	009508	N	1983	COLLINSVILLE	GRAYSON	TX90	181	154205	O	1937
COBURN NORTH	LIPSCOMB	TX95	295	150764	N	1963	COLLINSVILLE EAST	GRAYSON	TX90	181	154236	OA	1956
COBURN SOUTH	LIPSCOMB	TX95	295	150786	N	1975	COLLINSVILLE SE	GRAYSON	TX90	181	154267	OA	1957
COBURN SW	LIPSCOMB	TX95	295	150795	ONA	1964	COLLINSVILLE SOUTH	GRAYSON	TX90	181	154298	O	1968
COCHRAN	COCHRAN	TX85	079	150857	O	1954	COLLON	COLEMAN	TX70	083	154312	ONA	1978
COCKATOO	RUNNELS	TX75	399	000513	OA	1979	COLLON	RUNNELS	TX75	399	154312	ONA	1978
COCKBURN	WHARTON	TX30	481	000514	OA	1980	COLLUMS	COOKE	TX90	097	154329	O	1996
COCKERHAM	SAN PATRICIO	TX40	409	150888	OA	1956	COLMENA	DUVAL	TX40	131	154422	ONA	1936
COCKRELL	HOOD	TX70	221	005103	OA		COLMENA CREEK	DUVAL	TX40	131	015090	N	1994
COCKRELL	PARKER	TX70	367	005103	N	1982	COLOGNE	VICTORIA	TX20	469	154484	ONA	1939
CODY	NUECES	TX40	355	150981	ONA	1949	COLOGNE DEEP	VICTORIA	TX20	469	017186	N	2001
CODY BELL	STARR	TX40	427	150981	N	1953	COLOGNE WEST	GOLIAD	TX20	175	154515	N	1980
CODY BELL EAST	SCHLEICHER	TX75	413	151012	ONA	1967	COLOGNE WEST	VICTORIA	TX20	469	154515	N	1952
CODY BELL SW	SCHLEICHER	TX75	413	151055	ONA	1975	COLOMA CREEK	CALHOUN	TX20	057	154546	ON	1949
COFFEY	PARKER	TX70	367	006748	N	1984	COLOMA CREEK NORTH	CALHOUN	TX20	057	154577	ONA	1953
COFFIELD	CLAY	TX90	077	003181	O	1983	COLONEL	CALLAHAN	TX70	059	154608	OA	1958
COFFIN	FISHER	TX70	151	151446	OA	1956	COLONEL	LIBERTY	TX30	291	154608	N	1983
COFFMAN	KNOX	TX90	275	151477	O	1962	COLONY	GONZALES	TX10	177	154639	OA	1965
COG	BROWN	TX70	049	003813	ONA	1983	COLONY	JIM WELLS	TX40	249	154639	N	

Field Name	County Name	State Sub	Co Code	Field Code	Field Disc Type Year	Field Name	County Name	State Sub	Co Code	Field Code	Field Disc Type Year
COLVIN	SHACKELFORD	TX70	417	155600	O 1968	COOK WEST	DE WITT	TX20	123	159079	N 1977
COMANCHE	WINKLER	TX80	495	155631	N 1976	COOKE	LA SALLE	TX10	283	159103	ONA 1956
COMANCHE BLUFF	MARTIN	TX80	317	014534	O 1993	COOKE COUNTY REGULAR	COOKE	TX90	097	159134	ONA 1924
COMANCHE COUNTY REGULAR	COMANCHE	TX70	093	155662	ONA 1919	COOKE RANCH	LA SALLE	TX10	283	008768	OA 1984
COMANCHE CREEK	ZAVALA	TX10	507	155693	OA 1960	COOKE WEST	LA SALLE	TX10	283	159146	ONA 1976
COMANCHE TRAILS	LYNN	TX85	305	013671	OA 1990	COOK-GEM	HEMPHILL	TX95	211	158906	N 1971
COMANCHE TRUST	STEPHENS	TX70	429	004309	N 1983	COOKOUT	FISHER	TX70	151	014913	O 1994
COMANCHE-HALSELL	DIMMIT	TX10	127	017327	O 2002	COOKS LAKE	HARDIN	TX30	199	159196	N 1959
COMANCHE-HALSELL	MAVERICK	TX10	323	017327	O 2002	COOKS LAKE SOUTH	JEFFERSON	TX30	245	009199	N 1985
COMANCHE-HITES	EASTLAND	TX70	133	155717	ONA 1978	COOKS POINT	BURLESON	TX30	051	004310	O 1983
COMBS	HIDALGO	TX40	215	155848	N 1964	COOKSEY	BEXAR	TX10	029	159351	OA 1950
CO-MC	MCCULLOCH	TX75	307	015739	O 1996	COOKSEY	WILSON	TX10	493	159351	OA 1950
COMET	VICTORIA	TX20	469	155941	N 1994	COOKSEY OLD	BEXAR	TX10	029	159382	O 1929
COMIDA DELUXE	PECOS	TX80	371	016786	OA 2001	COOL	PARKER	TX70	167	012503	N 1988
COMITAS	ZAPATA	TX40	505	156034	ONA 1934	COOL WATER RANCH	EDWARDS	TX10	137	017575	N 2004
COMITAS SOUTH	ZAPATA	TX40	505	001002	N 1982	COOLEY	FORT BEND	TX30	157	159413	N 1983
COMITAS SW	ZAPATA	TX40	505	156057	N 1976	COOLEY	JEFFERSON	TX30	245	159413	O 1982
COMMAND ENERGY	EASTLAND	TX70	133	000519	ONA 1981	COOLEY	JONES	TX70	253	159413	O 1968
COMMANDER	PARKER	TX70	367	014006	N 1991	COON	GALVESTON	TX30	167	159444	OA 1981
COMMONWEALTH	SAN PATRICIO	TX40	409	156127	ONA 1956	COON	THROCKMORTON	TX70	447	159444	O 1953
COMMONWEALTH NORTH	SAN PATRICIO	TX40	409	156158	N 1963	COON BAYOU	ORANGE	TX30	361	017216	ONA 2002
COMMONWEALTH SOUTH	NUECES	TX40	355	156189	O 1960	COON CREEK	CHEROKEE	TX60	073	159475	N 1977
COMO	HOPKINS	TX50	223	156220	OA 1947	COON HOLLOW	TAYLOR	TX70	441	159630	O 1989
COMO	LA SALLE	TX10	283	156220	O 1954	COOPER	ARCHER	TX90	009	159723	OA 1942
COMO NE	HOPKINS	TX50	223	156282	OA 1985	COOPER	JACK	TX90	237	159723	OA 1982
COMO SE	HOPKINS	TX50	223	156344	OA 1983	COOPER	THROCKMORTON	TX70	447	159723	N 1976
COMPADRES	KIMBLE	TX75	267	017007	N 2001	COOPER CREEK	KENT	TX85	263	159785	OA 1983
COMPTON	CALLAHAN	TX70	059	156486	OA 1973	COOPER RANCH	FISHER	TX70	151	160002	O 1951
CONCANNON	WHEELER	TX95	483	012500	ON 1988	COOS	CROCKETT	TX75	105	012145	N 1987
CONCEPTION	DUVAL	TX40	131	156623	ON 1952	COOT	STONEWALL	TX70	433	000522	OA 1979
CONCEPTION EAST	DUVAL	TX40	131	007566	N 1983	COPANO BAY SOUTH	ARANSAS	TX40	007	160250	ONA 1962
CONCHO	COOKE	TX90	097	156716	OA 1956	COPANO BAY SOUTH	REFUGIO	TX20	391	160250	ONA 1962
CONCHO	SHACKELFORD	TX70	417	156716	OA 1983	COPANO BAY SW	ARANSAS	TX40	007	160281	ONA 1967
CONCHO	TOM GREEN	TX75	451	156716	N 1955	COPANO-HAMILL	REFUGIO	TX20	391	008092	N 1981
CONCHO BLUFF	CRANE	TX80	103	156747	OA 1956	COPAZ	TAYLOR	TX70	441	160312	ONA 1960
CONCHO BLUFF NORTH	ECTOR	TX80	135	156778	OA 1956	COPE	IRION	TX75	235	160343	O 1952
CONCHO BLUFF NORTH	UPTON	TX75	461	156778	OA 1956	COPE	REAGAN	TX75	383	160343	OA 1952
CONCHO BLUFF WEST	CRANE	TX80	103	156809	O 1965	COPE	STERLING	TX80	431	160343	OA 1952
CONCHUDO	WEBB	TX40	479	156871	ONA 1954	COPE	TOM GREEN	TX75	451	160343	OA 1952
CONCORD	ANDERSON	TX60	001	156902	O 1942	COPELAND	STEPHENS	TX70	429	160405	OA 1968
CONCORD DOME	ANDERSON	TX60	001	157057	ONA 1960	COPELAND CREEK	POLK	TX30	373	160436	ONA 1949
CONCORDIA	NUECES	TX40	355	157243	O 1966	COPELAND CREEK EAST	POLK	TX30	373	160442	ONA 1949
CONCORDIA NW	NUECES	TX40	355	157274	OA 1968	COPITA	DUVAL	TX40	131	160498	N 1953
CONCORDIA WEST	NUECES	TX40	355	157305	OA 1967	COPPER	PALO PINTO	TX70	363	160591	ONA 1951
CONCRETE SHIP	GALVESTON	TX30	167	006535	N 1984	COPPER BREAKS EAST	HARDEMAN	TX90	197	009200	OA 1985
CONDA	COKE	TX75	081	010705	OA 1986	COQUAT	LIVE OAK	TX20	297	160622	N 1943
CONDO	CROCKETT	TX75	105	006103	OA 1983	COQUAT SW	LIVE OAK	TX20	297	004903	N 1996
CONDOR	HOCKLEY	TX85	219	016546	OA 1999	CORAL	SHACKELFORD	TX70	417	160746	O 1978
CONDORN	THROCKMORTON	TX70	447	157398	ONA 1951	CORALINA RANCH	SCHLEICHER	TX75	413	004713	OA 1983
CONDORN NORTH	THROCKMORTON	TX70	447	157414	ONA 1972	CORAZON	SCURRY	TX85	415	160870	OA 1953
CONE	MONTAGUE	TX90	337	157429	O 1995	CORBETT	STEPHENS	TX70	429	160901	ONA 1978
CONEY	SHELBY	TX60	419	006214	N 1997	CORBETT	UPTON	TX75	461	160901	OA 1952
CONGER	GLASSCOCK	TX80	173	157574	ONA 1973	CORBETT	WILLACY	TX40	489	160901	N 1953
CONGER	STERLING	TX80	431	157574	ONA 1973	CORBETT	YOUNG	TX90	503	160901	OA 1982
CONGER SW	GLASSCOCK	TX80	173	157580	ONA 1979	CORBETT NORTH	UPTON	TX75	461	006343	OA 1984
CONGER SW	REAGAN	TX75	383	157580	ONA 1979	CORBETT SOUTH	UPTON	TX75	461	160963	O 1954
CONGER SW	STERLING	TX80	431	157580	ONA 1979	CORBETT-HOUSER	CROCKETT	TX75	105	013468	OA 1990
CONJAX	STEPHENS	TX70	429	157646	O 1952	CORDA	THROCKMORTON	TX70	447	004622	OA 1983
CONKLIN	PALO PINTO	TX70	363	157671	OA 1972	CORDELE	JACKSON	TX20	239	161118	ONA 1938
CONKRITE	WHARTON	TX30	481	157690	N 1976	CORDELE EAST	JACKSON	TX20	239	161149	N 1953
CONLEY	HARDEMAN	TX90	197	157708	ONA 1959	CORDELE NORTH	JACKSON	TX20	239	161180	O 1960
CONLEY NORTH	HARDEMAN	TX90	197	157739	O 1969	CORDELE SE	JACKSON	TX20	239	161211	ONA 1954
CONLEY SOUTH	HARDEMAN	TX90	197	157770	OA 1966	CORDELE SOUTH	JACKSON	TX20	239	161226	ONA 1975
CONLEY WEST	HARDEMAN	TX90	197	015851	O 1997	CORDELE WEST	JACKSON	TX20	239	161242	ONA 1950
CONN BROWN HARBOR	ARANSAS	TX40	007	012501	ONA 1987	CORDONA LAKE	CRANE	TX80	103	161335	ONA 1949
CONN BROWN HARBOR	SAN PATRICIO	TX40	409	012501	ONA 1987	CORDONA LAKE NORTH	CRANE	TX80	103	161366	OA 1960
CONNALLY	NOLAN	TX70	353	017315	O 2000	CORDONA LAKE SOUTH	CRANE	TX80	103	161397	O 1966
CONNALLY-THORNTON	STEPHENS	TX70	429	157801	OA 1950	CORDONA LAKE SW	CRANE	TX80	103	161428	OA 1966
CONNELL	KENT	TX85	263	157863	O 1950	CORDONA LAKE WEST	CRANE	TX80	103	161459	OA 1965
CONNOR	ARCHER	TX90	009	157894	O 1951	CORDOVA	UPTON	TX75	461	012504	ONA 1988
CONNOR	JACK	TX90	237	157894	O 1983	CORINNE	RUNNELS	TX75	399	161534	OA 1984
CONNOR EAST	ARCHER	TX90	009	157925	O 1960	CORKY NIX	REAGAN	TX75	383	015938	N 1994
CONNORS	EASTLAND	TX70	133	003816	N 1983	CORN	FRIO	TX10	163	161862	OA 1959
CONNIE	HIDALGO	TX40	215	157963	N 1979	CORNELIA	LIVE OAK	TX20	297	161986	ONA 1954
CONNIE B	THROCKMORTON	TX70	447	013123	OA 1988	CORNELISON	ZAVALA	TX10	507	011307	N 1987
CONNOLLY	MARTIN	TX80	317	010340	OA 1985	CORNELIUS	MATAGORDA	TX30	321	000523	N 1981
CONNOR	MADISON	TX30	313	157982	N 1978	CORNER SHOT	FAYETTE	TX30	149	015588	O 1996
CONOCO DRISCOLL	DUVAL	TX40	131	157987	ONA 1908	CORNERSTONE	FORT BEND	TX30	157	000524	OA 1979
CONOCO DRISCOLL NORTH	DUVAL	TX40	131	158018	N 1963	CORNERSTONE NE	FORT BEND	TX30	157	008094	OA 1983
CONOCO DRISCOLL SOUTH	DUVAL	TX40	131	158049	ONA 1969	CORNERVILLE	FRANKLIN	TX60	159	162017	OA 1953
CONQUEST	PALO PINTO	TX70	363	003041	N 1982	CORNETT	DAWSON	TX85	115	162048	OA 1976
CONQUISTADOR	LAVACA	TX20	285	006536	N 1984	CORNETT	TAYLOR	TX70	441	162048	O 1959
CON'R SHEA	GAINES	TX85	165	017124	O 2002	CORNISH ZINKE	HOWARD	TX80	227	001004	OA 1981
CONRACK	DAWSON	TX85	115	007041	OA 1982	CORNWALL	PANOLA	TX60	365	010706	N 1986
CONRAD	YOAKUM	TX85	501	158080	O 1958	COROCO	TERRY	TX85	445	162296	OA 1954
CON-RICH	STEPHENS	TX70	429	156561	O 1955	COROCO SE	TERRY	TX85	445	162327	OA 1955
CONROE	MONTGOMERY	TX30	339	158204	ONA 1931	COROLLA	GRIMES	TX30	185	000526	N 1983
CONROE NORTH	MONTGOMERY	TX30	339	158235	N 1953	COROLLA	WALLER	TX30	473	000526	ONA 1980
CONROE SOUTH	MONTGOMERY	TX30	339	158266	ONA 1970	CORONA	WINKLER	TX80	495	010344	OA 2000
CONROE TOWNSITE	MONTGOMERY	TX30	339	158297	ONA 1954	CORONADO	LIBERTY	TX30	291	017794	N 2004
CONROE WEST	MONTGOMERY	TX30	339	158328	ONA 1941	CORONET	HOWARD	TX80	227	162358	OA 1952
CONSER-MURPHY	COLEMAN	TX70	083	148346	OA 1978	CORPENING	GRAYSON	TX90	181	006903	OA 1984
CONSOLIDATED	GOLIAD	TX20	175	158421	ONA 1999	CORPUS CHANNEL	NUECES	TX40	355	162389	ONA 1953
CONSOLIDATED	WICHITA	TX90	485	158421	OA 1931	CORPUS CHANNEL EAST	NUECES	TX40	355	003182	ONA 1982
CONSOLIDATED	WILBARGER	TX90	487	158421	OA 1931	CORPUS CHANNEL NW	NUECES	TX40	355	162420	ONA 1956
CONSTITUTION	JEFFERSON	TX30	245	158467	ONA 1981	CORPUS CHANNEL WEST	NUECES	TX40	355	162451	N 1971
CONSTITUTION SOUTH	JEFFERSON	TX30	245								



# TEXAS

Field Name	County Name	State Sub	Co Code	Field Code	Field Disc Type Year	Field Name	County Name	State Sub	Co Code	Field Code	Field Disc Type Year
CORTESE	GALVESTON	TX30	167	002141	OA 1998	COWDEN SOUTH	ECTOR	TX80	135	166357	OA 1930
CORTEZ	STARR	TX40	427	162978	N 1944	COWDEN WEST	ECTOR	TX80	135	166388	O 1955
CORTEZ NORTH	STARR	TX40	427	163009	N 1961	COWSERT	KIMBLE	TX75	267	166718	N 1973
CORTEZ SOUTH	STARR	TX40	427	163040	ONA 1964	COWTRAP	BRAZORIA	TX30	039	166729	N 1951
COVETTE	UPTON	TX75	461	013840	OA 1991	COWTRAP	MATAGORDA	TX30	321	166729	N 1951
CORVIN	HARDEMAN	TX90	197	002038	O 1982	COWTRAP NORTH	OFFSHORE-STATE	TX05	990	000532	N 1980
CORVO	CROCKETT	TX75	105	000527	ON 1979	COWTRAP SOUTH	OFFSHORE-STATE	TX05	990	000533	N 1980
CORZINE	ARCHER	TX90	009	163319	O 1960	COX	COLORADO	TX30	089	166760	N 1980
COSCO	PALO PINTO	TX70	363	016274	N 1997	COX	CROCKETT	TX75	105	166760	ONA 1948
COSDEN	BEE	TX20	025	163350	N 1944	COX	SCURRY	TX85	415	166760	O 1951
COSDEN WEST	BEE	TX20	025	163381	ONA 1942	COX	WHARTON	TX30	481	166760	OA 1951
COSFIELD SOUTH	COOKE	TX90	097	163412	OA 1968	COX & HAMON	DUVAL	TX40	131	166791	OA 1949
COSMONAUT	FORT BEND	TX30	157	016877	ONA 2000	COX NORTH	CROCKETT	TX75	105	166884	N 1961
COSMOPOLITAN	GONZALES	TX10	177	163429	OA 1976	COX RANCH	SCURRY	TX85	415	166931	O 1974
COST	GONZALES	TX10	177	163458	OA 1976	COX SOUTH	TAYLOR	TX70	441	011099	OA 1986
COST WEST	GONZALES	TX10	177	163463	ONA 1978	COX-BROWN	SCHLEICHER	TX75	413	166853	ONA 1953
COSTA	CRANE	TX80	103	163468	OA 1980	COY CITY	KARNES	TX20	255	166977	ONA 1945
COSTELLO	PALO PINTO	TX70	363	163474	N 1966	COYANOSA	PECOS	TX80	371	167008	ONA 1959
COSTELLO NW	PALO PINTO	TX70	363	163485	OA 1974	COYANOSA NE	PECOS	TX80	371	167039	N 1967
COSTELLO W	LAVACA	TX20	285	005971	N 2001	COYANOSA NORTH	PECOS	TX80	371	167070	OA 1963
COSTON & CLINE	JACK	TX90	237	163505	O 1951	COYANOSA SOUTH	PECOS	TX80	371	167101	ONA 1965
COTHAN	EASTLAND	TX70	133	014333	N 1992	COYANOSA WEST	PECOS	TX80	371	167132	OA 1962
COTHRUM-BK	JONES	TX70	253	006759	OA 1984	COYLE	PARKER	TX70	367	167163	N 1977
COTROPIA	ROBERTSON	TX50	395	017371	N 2003	COYOTE	JIM HOGG	TX40	247	167349	O 1957
COTTEN WEST	ANDREWS	TX80	003	163705	OA 1964	COYOTE EAST	JIM HOGG	TX40	247	167473	N 1984
COTTLE	YOUNG	TX90	503	163815	OA 1953	COYOTE RIDGE	TAYLOR	TX70	441	014009	O 1991
COTTON	IRION	TX75	235	163846	O 1959	COYOTE SOUTH	JIM HOGG	TX40	247	167504	ON 1958
COTTON	LIPSCOMB	TX95	295	163846	N 1985	COYOTE VALLEY	HOWARD	TX80	227	014839	O 1994
COTTON	NUECES	TX40	355	163846	ONA 1979	COYOTE WEST	JIM HOGG	TX40	247	167535	ON 1982
COTTON GIN	FREESTONE	TX50	161	163939	N 1969	COZY CORNER	FAYETTE	TX30	149	014010	N 1991
COTTON HARTMAN	NUECES	TX40	355	008095	N 1980	CRAB	MATAGORDA	TX30	321	167768	N 1969
COTTON LAKE	CHAMBERS	TX30	071	163970	ONA 1936	CRABBS PRAIRIE	WALKER	TX30	471	167861	N 1966
COTTON LAKE EAST	CHAMBERS	TX30	071	164001	ONA 1968	CRACK A DAWN	CONCHO	TX75	095	019194	N 2007
COTTON LAKE NORTH	CHAMBERS	TX30	071	164016	OA 1978	CRACKER JACK	HOWARD	TX80	227	013359	OA 1989
COTTON LAKE SOUTH	CHAMBERS	TX30	071	164032	ONA 1937	CRACKERJACK	STONEWALL	TX70	433	167943	OA 1974
COTTON LAKE WEST	CHAMBERS	TX30	071	164063	ONA 1969	CRAFT	STEPHENS	TX70	429	011376	O 1986
COTTON PATCH	SAN PATRICIO	TX40	409	008096	N 1983	CRAFT UPPER	STEPHENS	TX70	429	015383	N 1994
COTTON PLANT	STEPHENS	TX70	429	164083	OA 1974	CRAFTON	WISE	TX90	497	167985	O 1950
COTTON ROW	HIDALGO	TX40	215	012146	N 1987	CRAFTON NORTH	WISE	TX90	497	007042	N 1980
COTTONDALE	WISE	TX90	497	164218	ONA 1950	CRAFTON WEST	JACK	TX90	237	168016	ONA 1964
COTTONMOUTH	WHARTON	TX30	481	017120	N 2001	CRAFTON WEST	WISE	TX90	497	168016	OA 1969
COTTONWOOD	HARDEMAN	TX90	197	164249	OA 1984	CRAIG RANCH	SHERMAN	TX95	421	005118	N 1983
COTTONWOOD	JONES	TX70	253	164249	OA 1982	CRAIG RANCH EAST	SHERMAN	TX95	421	016589	N 2000
COTTONWOOD	LIBERTY	TX30	291	164249	ONA 1943	CRAIGHEAD	EASTLAND	TX70	133	006105	ONA 1983
COTTONWOOD ANNIE	JONES	TX70	253	004161	OA 1983	CRAIN	VICTORIA	TX20	469	168178	N 1978
COTTONWOOD CREEK	FISHER	TX70	151	164280	OA 1982	CRAIN-KUNKEL	YOUNG	TX90	503	168202	O 1945
COTTONWOOD CREEK	MONTAGUE	TX90	337	164280	OA 1981	C-RANCH	ANDREWS	TX80	003	110671	O 1953
COTTONWOOD CREEK	NOLAN	TX70	353	164280	N 1981	C-RANCH SOUTH	ANDREWS	TX80	003	000966	OA 1981
COTTONWOOD CREEK	TAYLOR	TX70	441	164280	N 1981	CRANDALL RUBIE	LAVACA	TX20	285	008638	N 2001
COTTONWOOD CREEK EAST	DE WITT	TX20	123	164311	N 1961	CRANDELL	PECOS	TX80	371	168326	O 1950
COTTONWOOD CREEK NW	DE WITT	TX20	123	014008	N 1990	CRANDELL	STERLING	TX80	431	168326	OA 1953
COTTONWOOD CREEK SOUTH	DE WITT	TX20	123	164342	ONA 1934	CRANE	CRANE	TX80	103	168357	OA 1951
COTTONWOOD DRAW	MCMULLEN	TX10	311	164365	O 1992	CRANE COWDEN	CRANE	TX80	103	168388	OA 1932
COTTONWOOD EAST	LIBERTY	TX30	291	164373	O 1943	CRANE COWDEN	UPTON	TX75	461	168388	OA 1932
COTTONWOOD NORTH	LIBERTY	TX30	291	164404	N 1958	CRANE COWDEN SOUTH	CRANE	TX80	103	168419	O 1960
COTTONWOOD NW	DE WITT	TX20	123	164419	N 1976	CRANE ISLAND SOUTH	NUECES	TX40	355	001008	ONA 1980
COTTONWOOD RANCH	CULBERSON	TX80	109	006104	N 1980	CRANE SE	CRANE	TX80	103	168481	O 1957
COTTONWOOD SE	LIBERTY	TX30	291	000528	N 1981	CRANE SOUTH	CRANE	TX80	103	168512	O 1948
COTTONWOOD SOUTH	LIBERTY	TX30	291	164435	OA 1975	CRANELL	REFUGIO	TX20	391	168574	N 1959
COTTONWOOD SW	LIBERTY	TX30	291	164466	OA 1969	CRANELL WEST	REFUGIO	TX20	391	016921	N 2000
COTTONWOOD WEST	LIBERTY	TX30	291	164528	N 1954	CRANFORD	JACK	TX90	237	168651	N 1979
COTULLA	LA SALLE	TX10	283	164621	O 1951	CRANZ	LIVE OAK	TX20	297	168667	N 1957
COTULLA RANCH	WEBB	TX40	479	164633	ON 1974	CRARUTH	FISHER	TX75	151	019133	N 2007
COUCH	CROCKETT	TX75	105	164683	O 1986	CRASCO	COLORADO	TX30	089	162678	N 1996
COUEY	WHARTON	TX30	481	164699	N 1976	CRASH	IRION	TX75	235	168682	OA 1976
COUGAR	ARCHER	TX90	009	164700	OA 1983	CRASS	REFUGIO	TX20	391	005121	OA 1983
COUGAR ENERGY	ARCHER	TX90	009	010345	OA 1985	CRAVEN	LUBBOCK	TX85	303	168760	OA 1944
COUGHRAN	ATASCOSA	TX10	013	164714	OA 1956	CRAVER	PARKER	TX70	367	168770	N 1977
COUGHRAN SOUTH	ATASCOSA	TX10	013	164745	O 1969	CRAWAR	CRANE	TX80	103	168791	ONA 1954
COUGHRAN WEST	ATASCOSA	TX10	013	164776	O 1960	CRAWAR	WARD	TX80	475	168791	ONA 1954
COULTER	GARZA	TX85	169	001005	OA 1979	CRAWAR EAST	CRANE	TX80	103	168822	O 1958
COULTER SOUTH	GARZA	TX85	169	001006	OA 1980	CRAWAR NORTH	WARD	TX80	475	168828	ONA 1977
COUNTISS	NUECES	TX40	355	006537	OA 1983	CRAWAR SOUTH	CRANE	TX80	103	168795	N 1979
COUNTS	SHACKELFORD	TX70	417	165179	OA 1955	CRAWAR WEST	WARD	TX80	475	168853	ONA 1963
COUNTY LAKE	RUSK	TX60	401	165210	ON 1985	CRAWFORD	COOKE	TX90	097	168884	OA 1977
COUNTY LINE	DUVAL	TX40	131	165272	O 1953	CRAWFORD	EASTLAND	TX70	133	168884	OA 1981
COUNTY LINE	MCMULLEN	TX10	311	165272	O 1953	CRAWFORD	MENARD	TX75	327	168884	N 1981
COUNTY LINE	PARKER	TX70	367	165272	N 1980	CRAWFORD	PALO PINTO	TX70	363	168884	N 1979
COUNTY LINE	YOUNG	TX90	503	165272	O 1953	CRECY	TRINITY	TX30	455	008098	OA 1984
COUPER	YOUNG	TX90	503	165365	O 1952	CREDO	STERLING	TX80	431	169070	OA 1962
COUPLAND EAST	WILLIAMSON	TX10	491	165396	OA 1964	CREDO EAST	STERLING	TX80	431	169101	ONA 1966
COUPLAND SOUTH	WILLIAMSON	TX10	491	165427	OA 1949	CREDO NORTH	STERLING	TX80	431	169132	OA 1968
COURILO	OCHILTREE	TX95	357	014637	O 1993	CREDO SE	STERLING	TX80	431	169163	ONA 1967
COURSON RANCH	ROBERTS	TX95	393	017217	ON 2002	CREDO WEST	GLASSCOCK	TX80	173	169178	ONA 1976
COURTNEY	EASTLAND	TX70	133	165489	OA 1949	CREE	YOUNG	TX90	503	000535	N 1980
COUSENS	VICTORIA	TX20	469	001007	N 1981	CREE-FLOWERS	ROBERTS	TX95	393	169194	ONA 1954
COUSIN	JACKSON	TX20	239	015506	N 1994	CREE-FLOWERS EAST	ROBERTS	TX95	393	169225	N 1961
COUSINS	MCMULLEN	TX10	311	165551	ONA 1957	CREE-STEPHENS	RUNNELS	TX75	399	169256	O 1953
COUSINS NORTH	MCMULLEN	TX10	311	165582	N 1960	CREE-SYKES	RUNNELS	TX75	399	169287	ONA 1950
COUTS	PARKER	TX70	367	165592	N 1980	CREE-SYKES EAST	RUNNELS	TX75	399	169318	O 1951
COVE	CULBERSON	TX80	109	165602	N 1978	CREE-SYKES WEST	RUNNELS	TX75	399	169349	O 1960
COVE	OFFSHORE-STATE	TX05	990	165613	N 1967	CREGO	JONES	TX70	253	008887	OA 1985
COVE NORTH	OFFSHORE-STATE	TX05	990	008097	N 1982	CREIGHTON	HARDEMAN	TX90	197	005122	O 1986
COVENANT	KNOX	TX90	275	011098	O 1987	CRENSHAW	COLEMAN	TX70	083	004314	OA 1983
COVERT	DIMMIT	TX10	127	165706	N 1972	CRESCENT	WHARTON	TX30	481	169504	N 1945
COVEY CHAPEL	LA SALLE	TX10	283	002039	O 1980	CRESCENT MOON	COLEMAN	TX70	083	007469	N 1983
COVINGTON	TERRY	TX85	445	165799	OA 1956	CRESCENT WEST	WHARTON	TX30	481	169938	N 1975
COW BAYOU	FALLS	TX50	145	165954	ONA 1950	CRESLINN	JONES	TX70	253	169969	OA 1955
COW CREEK	MCMULLEN	TX10	311	165985	ONA 1964	CRESSON	CROCKETT	TX75	105	170000	O 1992
COW CREEK SOUTH	MCMULLEN	TX10	311	010346	N 1985	CRESSON FARM	PARKER	TX70	367	006585	N 1994
COW CREEK WEST	MCMULLEN	TX10	311	002040	N 1980	CRESSWELL	COLEMAN	TX70	083	170062	ONA 1953
COW GULLY	GALVESTON	TX30	167	016276	N 1997	CREST	OCHILTREE	TX95	357	170093	OA 1965
COW KILLER	CONCHO	TX75	095	014536	N 1992	CREST SE	OCHILTREE	TX95	357	170124	O 1966
COW LAKE	BRAZORIA	TX30	039	012506	N 1988	CRESTONIA	DUVAL	TX40	131	170186	OA 1952
COWAN	ARCHER	TX90	009	166109	O 1954	CRESTONIA SOUTH	DUVAL	TX40	131	170217	ONA 1952
COWAN	LIPSCOMB	TX95	295	166109	N 1965	CRESTONIA SOUTH	JIM HOGG	TX40	247	170217	OA 1952
COWAN RANCH	BAYLOR	TX90	023	016512	O 2000	CRESWELL	YOUNG	TX90	503	003183	OA 1982
COWBOY	STARR	TX40	427	166233	N 1972	CREWS	REFUGIO	TX20	391	170372	N 1982
COWBOY WEST	STARR	TX40	427	014914	N 1993	CREWS	RUNNELS				



Field Name	County Name	State Sub	Co Code	Field Code	Field Disc Type Year	Field Name	County Name	State Sub	Co Code	Field Code	Field Disc Type Year
CREWS SW	RUNNELS	TX75	399	170459	ONA 1977	CURRY & THORNTON	RUNNELS	TX75	399	006904	OA 1984
CREWS WEST	RUNNELS	TX75	399	170465	ON 1951	CURT WEAVER	JACK	TX90	237	174914	N 1954
CRICKET	HASKELL	TX70	207	010350	OA 1985	CURTIS	THROCKMORTON	TX70	447	174945	OA 1951
CRIM	WISE	TX90	497	170511	O 1973	CURTIS	ZAVALA	TX10	507	170545	N 1984
CRIPPLE CREEK	THROCKMORTON	TX70	447	170728	OA 1973	CURTIS MITCHELL	PALO PINTO	TX70	363	000542	N 1979
CRISWELL NORTH	EASTLAND	TX70	133	009579	ON 1981	CURTIS SOUTH	THROCKMORTON	TX70	447	175007	OA 1969
CRITTENDON	WINKLER	TX80	495	170868	ON 1968	CURT-ROY	GARZA	TX85	169	174883	OA 1955
CROCKER	LIVE OAK	TX20	297	170930	N 1997	CUSTARD	JACK	TX90	237	175379	ONA 1967
CROCKETT	CROCKETT	TX75	105	170961	ONA 1938	CUSTER CITY	COOKE	TX90	097	175421	OA 1983
CROCKETT	HOUSTON	TX60	225	170961	N 1984	CUTBIRTH	CALLAHAN	TX70	059	175720	OA 1947
CROCKETT	UPTON	TX75	461	170961	ONA 1938	CUTHAND SE	RED RIVER	TX60	387	175751	O 1953
CROCKETT EAST	CROCKETT	TX75	105	170992	O 1976	CUTHBERTSON	DE WITT	TX20	123	013584	OA 1990
CROCKETT EAST	UPTON	TX75	461	170992	O 1953	CUTTER	OCHILTREE	TX95	357	175813	N 1987
CROFT	BEE	TX20	025	171085	ON 1954	CUTTTHROAT	PECOS	TX80	371	175875	N 1998
CROMERA	SHACKELFORD	TX70	417	002041	OA 1982	CUTTY SARK	RUNNELS	TX75	399	175906	OA 1957
CRON	CONCHO	TX75	095	171333	O 1961	CUTTY SARK NORTH	RUNNELS	TX75	399	175937	O 1965
CRONK	SHACKELFORD	TX70	417	008471	OA 1984	CVL	CRANE	TX80	103	013844	OA 1991
CROOKED BAYOU	LIBERTY	TX30	291	171364	ON 1993	CWVJ	WASHINGTON	TX30	477	009417	N 1984
CROOKED CREEK	JACK	TX90	237	171395	OA 1983	CY PERKINS	YOUNG	TX90	503	176240	OA 1952
CROOKED CREEK	DIMMIT	TX10	127	171426	ON 1978	CYBER	YOUNG	TX90	503	010353	O 1985
CROOKED LAKE	ZAVALA	TX10	507	171426	ON 1978	CYCLONE	OFFSHORE-STATE	TX05	990	016202	N 1996
CROOM	COLEMAN	TX70	083	171519	OA 1954	CYDNEY BRYNN	MARION	TX60	315	012149	O 1987
CROSBY	HARRIS	TX30	201	171550	O 1954	CYNTHIA	WICHITA	TX90	485	176302	OA 1950
CROSBY NORTH	HARRIS	TX30	201	000536	OA 1981	CYPRESS	HARRIS	TX30	201	176333	ONA 1949
CROSS	GARZA	TX85	169	171581	OA 1956	CYPRESS CREEK	NEWTON	TX30	351	176457	ON 1958
CROSS CREEK	HARRIS	TX30	201	171674	N 1993	CYPRESS CREEK EAST	NEWTON	TX30	351	176488	N 1968
CROSS PLAINS NORTH	CALLAHAN	TX70	059	014744	ON 1993	CYPRESS CREEK NORTH	NEWTON	TX30	351	176519	OA 1967
CROSS TIE	KNOX	TX90	275	171922	OA 1964	CYPRESS DEEP	HARRIS	TX30	201	014745	O 1993
CROSS TIE WEST	HASKELL	TX70	207	007808	OA 1984	CYPRESS POND	LIBERTY	TX30	291	176674	N 2005
CROSS TIE WEST	KNOX	TX90	275	007808	OA 1984	CYPRESS SW	HARRIS	TX30	201	176736	N 1960
CROSS WEST	GRIMES	TX30	185	171937	O 1977	CYPRESS WEST	HARRIS	TX30	201	176740	N 1980
CROSSCUT	BROWN	TX70	049	171705	N 1950	CYRIL	RUSK	TX60	401	176767	ONA 1962
CROSSETT	CRANE	TX80	103	171984	OA 1944	CYRIL SOUTH	RUSK	TX60	401	176805	ON 1977
CROSSETT	UPTON	TX75	461	171984	OA 1944	CYRIL WEST	RUSK	TX60	401	001016	N 1981
CROSSETT EAST	CRANE	TX80	103	172000	O 1967	D & G	RUNNELS	TX75	399	177458	O 1962
CROSSETT EAST	UPTON	TX75	461	172000	O 1967	D & L	YOUNG	TX90	503	177489	O 1966
CROSSETT NORTH	CRANE	TX80	103	172015	OA 1962	D & M	RUNNELS	TX75	399	003043	O 1982
CROSSETT NORTH	UPTON	TX75	461	172015	OA 1962	D A	PECOS	TX80	371	177418	N 1976
CROSSETT SOUTH	CRANE	TX80	103	172046	O 1956	D A	REEVES	TX80	389	177418	N 2003
CROSSETT SOUTH	CROCKETT	TX75	105	172046	OA 1956	D A G	SHACKELFORD	TX70	417	014539	ON 1992
CROSSETT SOUTH	PECOS	TX80	371	172046	OA 1956	D B	SHACKELFORD	TX70	417	177551	OA 1969
CROSSETT SOUTH	UPTON	TX75	461	172046	O 1956	D C	ARCHER	TX90	009	177582	O 1959
CROSSETT WEST	CRANE	TX80	103	172077	ONA 1962	D C L	CLAY	TX90	077	007811	OA 1984
CROSSMAN	ARCHER	TX90	009	172108	O 1955	D C M	YOUNG	TX90	503	177613	OA 1971
CROSSMAN	CHEROKEE	TX60	073	172108	ONA 1984	D C R 79 SOUTH	DUVAL	TX40	131	177706	ONA 1968
CROSSMAN EAST	ARCHER	TX90	009	172139	O 1959	D C R-55	DUVAL	TX40	131	177644	O 1962
CROSSROADS	HARDEMAN	TX90	197	172170	OA 1984	D C R-79	DUVAL	TX40	131	177675	ONA 1948
CROSS-S-RANCH	ZAVALA	TX10	507	171860	ON 1968	D E B	GAINES	TX85	165	177737	OA 1952
CROTON	KING	TX85	269	172387	OA 1972	D E B SE	GAINES	TX85	165	007961	OA 1998
CROTON BREAKS	KING	TX85	269	012732	OA 1988	D G	LIPSCOMB	TX95	295	005129	N 1983
CROTON CREEK	DICKENS	TX85	125	172418	OA 1969	D G J	JACK	TX90	237	003818	O 1983
CROTON CREEK EAST	DICKENS	TX85	125	172422	OA 1969	D H	STEPHENS	TX70	429	010354	OA 1985
CROTON CREEK SOUTH	DICKENS	TX85	125	172449	OA 1968	D H J	GRIMES	TX30	185	177756	ONA 1973
CROW	JONES	TX70	253	172511	OA 1951	D H J	WALLER	TX30	473	177756	ONA 1973
CROW	WOOD	TX60	499	172511	OA 1976	D I F	SCURRY	TX85	415	177768	O 1964
CROWELL EAST	FOARD	TX90	155	172604	OA 1961	D J	SHACKELFORD	TX70	417	177799	ONA 1964
CROWELL NORTH	FOARD	TX90	155	172635	OA 1959	D J S	CROCKETT	TX75	105	009205	OA 1984
CROWELL SW	FOARD	TX90	155	172697	OA 1969	D JACK	SHACKELFORD	TX70	417	011380	N 1981
CROWN	TERRY	TX85	445	001011	OA 1981	D L R	RUNNELS	TX75	399	016753	N 1985
CROWN EAST	ATASCOSA	TX10	013	172821	OA 1954	D N S	DE WITT	TX20	123	177892	O 1959
CROWNQUEST	CRANE	TX80	103	016878	OA 2001	D R S	EASTLAND	TX70	133	177901	ONA 1976
CROWTHER	MCMULLEN	TX10	311	172976	ONA 1915	D R S SE	EASTLAND	TX70	133	007851	OA 1982
CROWTHER NORTH	MCMULLEN	TX10	311	010351	O 1985	D S	PECOS	TX80	371	177910	N 1978
CRUM	JACK	TX90	237	173131	ONA 1980	DA	REEVES	TX80	389	017536	O 1978
CRUMP	THROCKMORTON	TX70	447	173193	OA 1956	DABOVAL	WHARTON	TX30	481	177954	ONA 1944
CRUMPLER	CLAY	TX90	077	010352	O 1985	DABOVAL NE	WHARTON	TX30	481	002043	N 1982
CRUSE	RUNNELS	TX75	399	173317	O 1963	DACOSTA	VICTORIA	TX20	469	177930	N 1959
CRUSHER	REEVES	TX80	389	173348	OA 1964	DAD WARNER	COTTLE	TX85	101	010355	OA 1985
CRUTCHFIELD	DUVAL	TX40	131	173379	N 1957	DADDY SCHU	CHAMBERS	TX30	071	014214	N 1991
CRUZ CREEK	POTTER	TX95	375	007850	O 1982	DAGG	LAVACA	TX20	285	178225	N 1974
CRYSTAL	WEBB	TX40	479	173441	N 1984	DAGG NORTH	LAVACA	TX20	285	178228	N 1978
CRYSTAL BEACH	GALVESTON	TX30	167	173472	ON 1971	DAGWOOD	HARDIN	TX30	199	018860	O 2006
CRYSTAL BEACH	OFFSHORE-STATE	TX05	990	173472	ON 1970	DAHL	BEE	TX20	025	178450	ONA 1953
CRYSTAL CITY	DIMMIT	TX10	127	173492	ONA 1976	DAHL-HOPE	HANSFORD	TX95	195	178453	OA 1973
CRYSTAL CITY	ZAVALA	TX10	507	173492	ONA 1963	DAHURD	WALKER	TX30	471	178481	O 1953
CRYSTAL FALLS	STEPHENS	TX70	429	173534	OA 1948	DAI	UPTON	TX75	461	007362	OA 1997
CRYSTAL FALLS EAST	STEPHENS	TX70	429	173540	ONA 1977	DAILY	YOUNG	TX90	503	178521	O 1957
CUATRO DE JULIO	DUVAL	TX40	131	016266	N 2000	DAILY DEAN	COLORADO	TX30	089	008473	N 1984
CUBA LIBRE	WEBB	TX40	479	014685	N 1993	DAK	ARCHER	TX90	009	178574	OA 1983
CUBA LIBRE DEEP	WEBB	TX40	479	015907	N 1995	DAK	HENDERSON	TX90	213	178574	O 1965
CUELLAR	ZAPATA	TX40	505	173891	ON 1927	DAKIN	YOUNG	TX90	503	178605	OA 1954
CUELLAR NW	ZAPATA	TX40	505	018428	N 2003	DALANA	THROCKMORTON	TX70	447	008474	OA 1984
CUELLAR WEST	ZAPATA	TX40	505	173922	N 1947	DALBY SPRINGS	BOWIE	TX60	037	178636	O 1952
CUERNO LARGO	ECTOR	TX80	135	173953	OA 1992	DALE	BROWN	TX70	049	178698	ONA 1978
CUERO SOUTH	DE WITT	TX20	123	173984	ONA 1959	DALE ALLEN	MAVERICK	TX10	323	178700	N 1976
CUESTA HILL	CROCKETT	TX75	105	007043	OA 1981	DALE-MCBRIDE	BASTROP	TX10	021	178760	OA 1972
CULBERSON-WHITE	BROWN	TX70	049	174046	OA 1951	DALE-MCBRIDE	CALDWELL	TX10	055	178760	OA 1927
CULBERTSON	JONES	TX70	253	174077	OA 1950	DALLARDSVILLE	POLK	TX30	373	007810	ONA 1983
CULLEN	WHARTON	TX30	481	000539	N 1979	DALLAS	COLEMAN	TX70	083	178946	N 1980
CULLERS & BAILEY	JONES	TX70	253	000540	OA 1979	DALLAS BRANCH	JASPER	TX30	241	011695	N 1987
CULLUM	WILBARGER	TX90	487	174170	O 1955	DALLAS HUSKY	GOLIAD	TX20	175	179008	ONA 1953
CULP	COCHRAN	TX85	079	174201	OA 1955	DALLAS HUSKY DEEP	GOLIAD	TX20	175	179012	N 1972
CUMBERLAND	SHERMAN	TX95	421	174325	N 1993	DALLAS HUSKY EAST	GOLIAD	TX20	175	179039	N 1953
CUMMING	PALO PINTO	TX70	363	014538	ONA 1993	DALLAS HUSKY NE	GOLIAD	TX20	175	179070	ONA 1962
CUMMING	STEPHENS	TX70	429	014538	ONA 1993	DALLY-VAULT	DAWSON	TX85	115	017726	O 2004
CUMMINS	ECTOR	TX80	135	174387	OA 1967	DALOU	LUBBOCK	TX85	303	179101	O 1970
CUMMINS	MATAGORDA	TX30	321	174387	O 1953	DALSAM	ANDREWS	TX80	003	179121	OA 1973
CUMPLEANOS	ZAPATA	TX40	505	015908	N 1996	DALSAM	GAINES	TX85	165	179121	OA 1973
CUNDIFF	JACK	TX90	237	174418	ONA 1949	DALTON	BORDEN	TX85	033	179132	OA 1958
CUNDIFF NORTH	JACK	TX90	237	174449	ONA 1953	DALTON	PALO PINTO	TX70	363	179132	N 1940
CUNDIFF NORTH	WISE	TX90	497	174449	ONA 1953	DALTON BEND	PALO PINTO	TX70	363	000545	ONA 1977
CUNDIFF SOUTH	JACK	TX90	237	174480	ONA 1956	DALWOOD	DICKENS	TX85	125	017008	O 2002
CUNDIFF SW	JACK	TX90	237	174511	O 1960	DALY	WISE	TX90	497	179256	ONA 1949
CUNNINGHAM	CLAY	TX90	077	174542	N 1964	DALY	ZAVALA	TX10	507	179256	N 1980
CUNNINGHAM	MONTAGUE	TX90	337	174542	O 1950	DALY NORTH	WISE	TX90	497	179287	ONA 1954
CUNNINGHAM RANCH	PECOS	TX80	371	011101	OA 1979	DALZELL	BROWN	TX70	049	014442	OA 1992
CUNNINGHAM RANCH NORTH	PECOS	TX80	371	001013	N 1979	DAMASCUS	ANGELINA	TX60	005	179303	N 1976
CUNNINGHAM-HUBBARD	CALLAHAN	TX70	059	174548	N 1978	DAMASCUS	POLK	TX30	373	179303	N 1976
CURLEY	THROCKMORTON	TX70	447	174711	OA 1976	DAMERON	PECOS	TX80	371	179318	ONA 1961
CURLEY SOUTH	THROCKMORTON</										

# TEXAS

Field Name	County Name	State Sub	Co Code	Field Code	Field Disc Type	Year	Field Name	County Name	State Sub	Co Code	Field Code	Field Disc Type	Year
DAMSON	THROCKMORTON	TX70	447	179535	O	1969	DAVIS RIBBLE	YOUNG	TX90	503	010358	OA	1985
DAMUTH	SAN JACINTO	TX30	407	000546	ONA	1979	DAVIS SOUTH	ZAPATA	TX40	505	182542	ONA	1966
DAMUTH NORTH	SAN JACINTO	TX30	407	179553	OA	1981	DAVIS-BELL	COLEMAN	TX70	083	182201	OA	1952
DAN	WILBARGER	TX90	487	179566	OA	1977	DAVIS-TAYLOR	TAYLOR	TX70	441	182573	O	1958
DAN A HUGHES	JIM HOGG	TX40	247	014215	N	1991	DAVIS-WATSON	COLEMAN	TX70	083	182604	OA	1961
DAN A HUGHES	ZAPATA	TX40	505	014215	N	1991	DAV-MAG	CLAY	TX90	077	181519	O	1956
DAN A HUGHES WEST	ZAPATA	TX40	505	015112	N	1992	DAVO	LAVACA	TX20	285	014915	N	1993
DAN COBBS	MCMULLEN	TX10	311	004704	N	1994	DAVSUN	SHELBY	TX60	419	008101	N	1982
DAN COUNTISS	MCMULLEN	TX10	311	097191	O	2000	DAVY	KARNES	TX20	255	182635	ONA	1962
DAN SULLIVAN	BROOKS	TX40	447	179597	ON	1944	DAVY CROCKETT	HOUSTON	TX60	225	182666	O	1976
DANA	ARCHER	TX90	009	179628	O	1961	DAVY CROCKETT	ZAPATA	TX40	505	182666	OA	1955
DANA EAST	ARCHER	TX90	009	179632	OA	1978	DAVY CROCKETT NE	HOUSTON	TX60	225	013673	OA	1991
DANBURY	BRAZORIA	TX30	039	179659	ONA	1947	DAW-CON	SHACKELFORD	TX70	417	182697	OA	1955
DANBURY DOME	BRAZORIA	TX30	039	179690	ONA	1930	DAW-DEN	BORDEN	TX85	033	008475	OA	1984
DANBURY DOME NORTH	BRAZORIA	TX30	039	179721	ONA	1952	DAWKINS	JACK	TX90	237	182712	OA	1978
DANBURY DOME WEST	BRAZORIA	TX30	039	003976	N	1983	DAWN	FRIO	TX10	163	182728	O	1963
DANBURY EAST	BRAZORIA	TX30	039	179752	OA	1967	DAWN G	GARZA	TX85	169	012944	OA	1988
DANBURY NORTH	BRAZORIA	TX30	039	179783	OA	1952	DAWS	THROCKMORTON	TX70	447	182759	OA	1948
DANBURY NW	BRAZORIA	TX30	039	179793	ONA	1977	DAWS	YOUNG	TX90	503	182759	ONA	1948
DANBURY RIDGE	BRAZORIA	TX30	039	011938	N	1987	DAWSON	CRANE	TX80	103	182790	OA	1955
DANBURY SOUTH	BRAZORIA	TX30	039	179814	N	1963	DAWSON - CONWAY	SHACKELFORD	TX70	417	003153	N	1982
DANBURY SW	BRAZORIA	TX30	039	179845	ON	1952	DAWSON EAST	CRANE	TX80	103	182827	OA	1974
DANCE	BRAZORIA	TX30	039	179876	N	1962	DAWSON SOUTH	CRANE	TX80	103	182852	OA	1969
DANCE WEST	BRAZORIA	TX30	039	179897	N	1975	DAY	GUADALUPE	TX10	187	182883	O	1940
DAN-CHOATE	STEPHENS	TX70	429	012940	ONA	1988	DAY	MADISON	TX30	313	182883	ONA	1948
DANCING BEAR	STEPHENS	TX70	429	010072	ONA	1985	DAY & GRIFFIN	EASTLAND	TX70	133	182914	ONA	1953
DANDEN	HANSFORD	TX95	195	012941	N	1988	DAY RANCH	COLEMAN	TX70	083	003184	N	1980
DANDY H WILKES	EASTLAND	TX70	133	014012	O	1991	DAY SOUTH	MADISON	TX30	313	183007	ONA	1977
DANFORTH	GOLIAD	TX20	175	179990	N	1978	DAYBREAK	STEPHENS	TX70	429	003980	ONA	1983
DANGLE	COOKE	TX90	097	180062	OA	1943	DAY-HARDING	STEPHENS	TX70	429	007853	OA	1982
DANI	PECOS	TX80	371	007044	OA	1982	DAYS CHAPEL	ANDERSON	TX60	001	183069	ON	1955
DANIEL	FISHER	TX70	151	180093	OA	1977	DAYTON NORTH	LIBERTY	TX30	291	183162	ONA	1905
DANIEL	HENDERSON	TX50	213	180093	O	1979	DAYTONA	WHARTON	TX30	481	018994	N	2007
DANIEL	OCHILTREE	TX95	357	180093	ON	1954	DBO	RUNNELS	TX75	399	006486	N	1999
DANIEL	PARKER	TX70	367	180093	N	1981	D-C 176	SHACKELFORD	TX70	417	000543	N	1979
DANIEL O DRISCOLL	REFUGIO	TX20	391	180124	N	1964	DCZ	NOLAN	TX70	353	010359	O	1985
DANIEL RANCH	VICTORIA	TX20	469	004906	N	1996	D-D-C	ARCHER	TX90	009	177722	OA	1973
DANIELLE LEE	SHACKELFORD	TX70	417	015189	O	1994	DDD	HOWARD	TX80	227	014540	O	1993
DANIELS	YOUNG	TX90	503	180155	OA	1950	DE BUSK	COLEMAN	TX70	083	018687	OA	1955
DANIELS RANCH	DE WITT	TX20	123	180186	N	1964	DE GARCIA	DUVAL	TX40	131	183589	ONA	1963
DANIELS RANCH SOUTH	DE WITT	TX20	123	002045	N	1982	DE GEURIN	COOKE	TX90	097	183620	OA	1955
DANITA WALKER	GAINES	TX85	165	012905	OA	1999	DE JORJA	ZAVALA	TX10	507	016280	N	1996
DANNELLY	CALDWELL	TX10	055	009201	OA	1985	DE LATE CHARCO	BROOKS	TX40	047	183682	N	1957
DANTONE LONG	BEXAR	TX10	029	180372	OA	1965	DE LEON	COMANCHE	TX70	093	183713	N	1950
DANVILLE	GREGG	TX60	183	180403	ONA	1959	DE LEON NORTH	COMANCHE	TX70	093	000547	ONA	1979
DANVILLE	RUSK	TX60	401	180403	ONA	1959	DE LUNA	DUVAL	TX40	131	003820	ONA	1983
DANVILLE EAST	GREGG	TX60	183	180418	N	1981	DE PAUL	CROCKETT	TX75	105	183744	ON	1950
DANVILLE EAST	RUSK	TX60	401	180418	ON	1980	DE PINE	VICTORIA	TX20	469	183775	O	1950
DANVILLE WEST	RUSK	TX60	401	003978	ONA	1982	DE RENNE	CONCHO	TX75	095	014916	O	1994
DAPHNE	STEPHENS	TX70	429	006906	N	1984	DE SPAIN	WEBB	TX40	479	183837	ON	1953
DARBY	MILAM	TX10	331	180465	N	1985	DE SPAIN NORTH	WEBB	TX40	479	183868	O	1956
DARCO SE	HARRISON	TX60	203	180511	N	1979	DE SPAIN SE	WEBB	TX40	479	183899	ONA	1963
DARDEN	ARCHER	TX90	009	180527	O	1951	DE SPAIN SOUTH	WEBB	TX40	479	183930	O	1953
DARDEN	LIPSCOMB	TX95	295	180527	OA	1982	DE WITT	PALO PINTO	TX70	363	183961	N	1959
DARE I	CONCHO	TX75	095	015857	OA	1996	DE ZAVALA	HARRIS	TX30	201	002220	N	1999
DARILEK	ARCHER	TX90	009	180589	O	1953	DEAD DOG	HARDEMAN	TX90	197	002048	OA	1982
DARK HOLLOW	JONES	TX70	253	180651	ONA	1979	DEAD HORSE CREEK	EASTLAND	TX70	133	184023	ONA	1977
DARK HORSE	CONCHO	TX75	095	013846	OA	1991	DEADMAN DRAW	CALLAHAN	TX70	059	008476	N	1984
DARLA	HOWARD	TX80	227	000166	OA	1996	DEADWOOD	GLASSCOCK	TX80	173	184104	OA	1977
DARLIN	CRANE	TX80	103	016279	O	1996	DEADWOOD SOUTH	GLASSCOCK	TX80	173	001019	OA	1980
DARMER	WINKLER	TX80	495	180837	ONA	1964	DEADWOOD WEST	GLASSCOCK	TX80	173	000116	OA	1979
DARMER NE	WINKLER	TX80	495	180847	OA	1978	DEAN	RUNNELS	TX75	399	184116	OA	1981
DARNELL	BAYLOR	TX90	023	180992	O	1960	DEAN EAST	CLAY	TX90	077	007048	OA	1982
DARNER-HAMMON	JACK	TX90	237	181023	ONA	1961	DEAN LAKE	MONTGOMERY	TX30	339	000548	N	1980
DARREN	LIPSCOMB	TX95	295	181035	ONA	1978	DEAN RANCH	TERRELL	TX75	443	007049	ON	1982
DARREN SW	LIPSCOMB	TX95	295	010356	N	1985	DEAN WEST	COCHRAN	TX85	079	012946	O	1989
DARRINGTON	BRAZORIA	TX30	039	181054	ONA	1981	DEANA FAY	SHACKELFORD	TX70	417	003185	OA	1982
DARROUZETT	LIPSCOMB	TX95	295	181085	ONA	1962	DEANIE B	RUNNELS	TX75	399	014639	OA	1993
DARROUZETT NE	LIPSCOMB	TX95	295	181116	O	1968	DEANN	STEPHENS	TX70	429	007855	N	1982
DARROUZETT NW	LIPSCOMB	TX95	295	181147	OA	1965	DEANVILLE SOUTH	BURLESON	TX30	051	003821	OA	1983
DARROUZETT WEST	LIPSCOMB	TX95	295	009202	N	1985	DEARING	JACK	TX90	237	184271	ONA	1953
DARSEY	ZAVALA	TX10	507	003979	N	1983	DEARING SE	JACK	TX90	237	184302	O	1956
DARST CREEK	GUADALUPE	TX10	187	181209	ONA	1929	DEATON	ARCHER	TX90	009	184364	O	1955
DARTEZ	ORANGE	TX30	361	019121	N	2007	DEATON	PALO PINTO	TX70	363	184364	N	1959
DASA	LIVE OAK	TX20	297	012943	N	1988	DEATS	YOUNG	TX90	503	184395	OA	1957
DASHER	DE WITT	TX20	123	015273	N	1994	DEB	SCHLEICHER	TX75	413	003823	OA	1983
DASKAM	HIDALGO	TX40	215	181364	ON	1949	DEBBIE B	LIVE OAK	TX20	297	010360	N	1985
DASKAM SOUTH	HIDALGO	TX40	215	181395	N	1955	DEBBY	MCMULLEN	TX10	311	002049	ONA	1980
DASKAM WEST	HIDALGO	TX40	215	003085	N	1982	DEBBY J	SHACKELFORD	TX70	417	000549	N	1979
DAUGHERTY	JONES	TX70	253	181426	OA	1950	DEBERRY	PANOLA	TX60	365	008477	ONA	1984
DAUGHERTY EAST	JONES	TX70	253	181457	OA	1952	DEBERRY NORTH	PANOLA	TX60	365	010361	ONA	1985
DAUME	ARCHER	TX90	009	181488	OA	1944	DEBERRY NW	PANOLA	TX60	365	010362	OA	1985
DAVAN	STONEWALL	TX70	433	181550	OA	1963	DEBERRY SW	PANOLA	TX60	365	006344	ONA	1983
DAVAN SOUTH	FISHER	TX70	151	012734	OA	1988	DEBERRY WEST	PANOLA	TX60	365	009203	N	1985
DAVENPORT	COKE	TX75	081	181612	O	1949	DEBORAH	BROWN	TX70	049	184519	OA	1952
DAVENPORT	EASTLAND	TX70	133	181612	OA	1984	DEBORAH LYNN	HARRISON	TX60	203	012152	O	1987
DAVENPORT	JACK	TX90	237	181612	ONA	1961	DEBRA	HOCKLEY	TX85	219	184547	OA	1977
DAVENPORT	WISE	TX90	497	181612	ONA	1956	DEBRA A	VAN ZANDT	TX50	467	013208	N	1989
DAVES	ARCHER	TX90	009	181860	OA	1970	DEBRA ANN	SHACKELFORD	TX70	417	184550	ONA	1972
DAVES	WICHITA	TX90	485	181860	OA	1970	DECATUR	WISE	TX90	497	184612	ONA	1958
DAVID	COKE	TX75	081	181891	O	1955	DECATUR EAST	WISE	TX90	497	000103	N	1981
DAVID BOIES	HARDIN	TX30	199	017552	N	2004	DECATUR NORTH	WISE	TX90	497	184705	O	1957
DAVID JR	THROCKMORTON	TX70	447	014152	N	1991	DECATUR SOUTH	WISE	TX90	497	184767	N	1958
DAVID-ERIC	RUNNELS	TX75	399	006275	OA	1984	DECATUR WEST	WISE	TX90	497	184798	N	1959
DAVID-ERIC	TAYLOR	TX70	441	006275	OA	1984	DECK	STERLING	TX80	431	185007	ONA	1972
DAVID-GAIL	ANDERSON	TX60	001	008687	N	1984	DECKER	ARCHER	TX90	009	185015	OA	1958
DAVIDSON	WICHITA	TX90	485	182015	OA	1943	DECKER SWITCH	HARRIS	TX30	201	185036	O	1984
DAVIDSON CHAPEL	HARRISON	TX60	203	182046	OA	1961	DECKER SWITCH	HOUSTON	TX60	225	185036	ONA	1972
DAVIDSON FARM	YOUNG	TX90	503	182083	OA	1972	DECKER SWITCH SE	HOUSTON	TX60	225	009418	N	1984
DAVIDSON RANCH	CROCKETT	TX75	105	182108	ONA	1964	DECKERS PRAIRIE	HARRIS	TX30	201	185046	ONA	1949
DAVIE	BEXAR	TX10	029	005130	OA	1983	DECKERS PRAIRIE	MONTGOMERY	TX30	339	185046	ONA	1949
DAVIS	ATASCOSA	TX10	013										

Field Name	County Name	State Sub	Co Code	Field Code	Field Disc Type Year	Field Name	County Name	State Sub	Co Code	Field Code	Field Disc Type Year
DEEP ROCK	ANDREWS	TX80	003	185449	OA 1929	DEVILBISS	LEE	TX30	287	011389	OA 1987
DEEP ROCK RESOURCES	GRIMES	TX30	185	017570	N 2004	DEVILLIER	CHAMBERS	TX30	071	189751	N 1975
DEEP ROCK SOUTH	ANDREWS	TX80	003	185480	OA 1961	DEVILS COURTHOUSE	TOM GREEN	TX75	451	189789	O 1955
DEER	CLAY	TX90	077	185511	O 1953	DEVILS POCKET	NEWTON	TX30	351	189882	ON 1967
DEER CANYON	TERRELL	TX75	443	015493	ONA 1995	DEVILS POCKET WEST	NEWTON	TX30	351	008105	ON 1983
DEER CREEK	CLAY	TX90	077	185542	OA 1982	DEVILS RIVER	VAL VERDE	TX10	465	189913	ONA 1959
DEER CREEK	FALLS	TX50	145	185542	OA 1950	DEVILS RIVER	REFUGIO	TX20	391	001023	ONA 1981
DEER CREEK EAST	CLAY	TX90	077	009419	OA 1984	DEVILS WATER HOLE	MCMULLEN	TX10	311	189944	ONA 1969
DEER CREEK SE	CLAY	TX90	077	002984	OA 1980	DEVIOUS RIDGE	TAYLOR	TX70	441	003188	O 1983
DEER CROSSING	THROCKMORTON	TX70	447	185655	N 1978	DEW	FREESTONE	TX50	161	003189	N 1982
DEER PARK	HARRIS	TX30	201	185790	O 1954	DEW	LEON	TX50	289	003189	N 1982
DEER RIDGE	STEPHENS	TX70	429	185821	N 1959	DEWEBER	CLAY	TX90	077	190081	A 1975
DEER SWAMP	PANOLA	TX60	365	185852	O 1966	DEWEBER	JACK	TX90	237	190081	OA 1975
DEES	JACK	TX90	237	186193	ONA 1952	DEWEES	WILSON	TX10	493	190089	O 1978
DEES NE	JACK	TX90	237	186224	OA 1957	DEWEY	CALHOUN	TX20	057	190130	N 1959
DEHONEY	CLAY	TX90	077	186574	OA 1972	DEWEY	EASTLAND	TX70	133	190130	ONA 1975
DEIKE	RUNNELS	TX75	399	186620	OA 1960	DEWEY LAKE	GLASSCOCK	TX80	173	000299	ONA 1981
DEJAY	DUVAL	TX40	131	186658	ONA 1955	DEWEY LAKE	HOWARD	TX80	227	000299	ONA 1981
DEJAY DEEP	DUVAL	TX40	131	014153	N 1991	DEWEY LAKE EAST	GLASSCOCK	TX80	173	002058	ONA 1982
DEJAY NORTH	DUVAL	TX40	131	003590	ON 1982	DEWEY LAKE SOUTH	GLASSCOCK	TX80	173	003826	OA 1983
DEL GRULLO	KLEBERG	TX40	273	186720	ON 1953	DEWEYVILLE	NEWTON	TX30	351	190223	N 1963
DEL MAR	WEBB	TX40	479	001021	N 1981	DEWEYVILLE SOUTH	NEWTON	TX30	351	016285	N 1997
DEL MONTE	ZAVALA	TX10	507	186751	ONA 1947	DEWEYVILLE WEST	NEWTON	TX30	351	000153	N 1980
DEL MONTE NORTH	ZAVALA	TX10	507	186782	N 1961	DEWILLE	GONZALES	TX10	177	007816	OA 1984
DELANEY	HASKELL	TX70	207	186925	N 1983	DEXTER	COOKE	TX90	097	190316	OA 1963
DELANEY	SMITH	TX60	423	186925	OA 1972	DEXTER EAST	COOKE	TX90	097	190347	OA 1975
DELANEY BRANCH	ANDERSON	TX60	001	015831	O 1992	DEXTER NW	COOKE	TX90	097	190378	OA 1966
DELANEY'S DELIGHT	NOLAN	TX70	353	015964	O 1996	DEXTER SOUTH	COOKE	TX90	097	015852	O 1996
DELANO	EASTLAND	TX70	133	002959	N 1977	DEXTER SW	COOKE	TX90	097	190409	OA 1965
DELASA	EASTLAND	TX70	133	007812	OA 1984	DEXTER WEST	COOKE	TX90	097	190440	OA 1976
DELAWARE BEND	COOKE	TX90	097	186968	ONA 1963	D-H-B	RUNNELS	TX75	399	177463	OA 1974
DELAWARE BEND NORTH	COOKE	TX90	097	003824	OA 1982	DIAL	GOLIAD	TX20	175	190712	ON 1945
DELAWARE BEND NORTH	GRAYSON	TX90	181	003824	OA 1982	DIAL	GRAYSON	TX90	181	190712	OA 1955
DELAY	BROWN	TX70	049	007856	OA 1982	DIAL	SHACKELFORD	TX70	417	190712	OA 1968
DELESSELINE	COLORADO	TX30	089	008688	OA 1984	DIAL EAST	GOLIAD	TX20	175	190743	N 1965
DELHI NE	HARRIS	TX30	201	007813	N 1983	DIAL SOUTH	GOLIAD	TX20	175	013209	N 1989
DELHI NORTH	HARRIS	TX30	201	187123	ONA 1945	DIAL WEST	GOLIAD	TX20	175	190774	O 1963
DELHI NW	HARRIS	TX30	201	007473	N 1984	DIAMANTE	GAINES	TX85	165	015558	O 1995
DELIAD	DE WITT	TX20	123	187278	O 1965	DIAMOND	ARCHER	TX90	009	190805	OA 1985
DELIGHT	CALLAHAN	TX70	059	187293	OA 1976	DIAMOND -M-	BORDEN	TX85	033	191022	OA 1940
DELL	CRANE	TX80	103	187309	OA 1956	DIAMOND -M-	SCURRY	TX85	415	191022	OA 1940
DELLE	SHACKELFORD	TX70	417	008480	OA 1984	DIAMOND MAG	CHEROKEE	TX60	073	191026	N 1976
DELLWOOD	SUTTON	TX75	435	187495	N 1967	DIAMOND T	LIVE OAK	TX20	297	008481	N 1984
DELMITA	STARR	TX40	427	187517	ON 1975	DIAMOND T EAST	LIVE OAK	TX20	297	010368	N 1985
DELONG	STEPHENS	TX70	429	187526	ONA 1954	DIAMOND T SW	LIVE OAK	TX20	297	008482	N 1984
DELORES	WILSON	TX10	493	187557	O 1954	DIAMONDBACK	WEBB	TX40	479	013127	N 1985
DELRAY	BROWN	TX70	049	187622	OA 1979	DIAMOND-BOLUM	BURLESON	TX30	051	002222	ONA 1998
DELRAY	STONEWALL	TX70	433	187622	OA 1977	DIANA	JONES	TX70	253	191177	OA 1957
DELRAY EAST	STONEWALL	TX70	433	187623	OA 1979	DIANE	MCCULLOCH	TX75	307	191208	N 2006
DELROSE	UPSHUR	TX60	459	187625	ONA 1978	DIANE	THROCKMORTON	TX70	447	191208	OA 1955
DELROY	THROCKMORTON	TX70	447	187634	OA 1977	DIANE D	YOUNG	TX90	503	009204	N 1985
DELSTRAT	WARD	TX80	475	187650	OA 1958	DIAZ	ERATH	TX70	143	191239	N 1971
DELSTRAT	WINKLER	TX80	495	187650	OA 1958	DICEY	PARKER	TX70	367	191363	ONA 1962
DELTA	COLEMAN	TX70	083	187681	ONA 1983	DICEY NORTH	PARKER	TX70	367	000557	N 1978
DELTA	STEPHENS	TX70	429	187681	OA 1952	DICEY SOUTH	PARKER	TX70	367	000258	N 1980
DELTA SOUTH	BROWN	TX70	049	006763	OA 1984	DICK RICHARDSON	RUNNELS	TX75	399	191394	OA 1962
DEMAND	OCHILTREE	TX95	357	187836	N 1984	DICK SCOTT	THROCKMORTON	TX70	447	191425	OA 1951
DEMERE	TOM GREEN	TX75	451	187880	N 1976	DICK WYATT	EASTLAND	TX70	133	003827	N 1983
DEMOS	ARCHER	TX90	009	187929	OA 1949	DICKE	ATASCOSA	TX10	013	017538	O 2003
DEMOS NE	ARCHER	TX90	009	187960	OA 1955	DICKE WEST	ATASCOSA	TX10	013	017539	O 2003
DEMPSEY CREEK	GAINES	TX85	165	187991	OA 1955	DICKENSON	JACK	TX90	237	191471	OA 1982
DEMPSEY CREEK	NEWTON	TX30	351	187991	ONA 1981	DICKERSON	PALO PINTO	TX70	363	010369	N 1985
DEMPSTER	CROCKETT	TX75	105	003186	N 1982	DICKBIRD	JACK	TX90	237	004627	N 1983
DENARD	MENARD	TX75	327	002054	OA 1982	DICKIE	THROCKMORTON	TX70	447	191518	OA 1949
DENHAWKEN	WILSON	TX10	493	188115	ONA 1953	DICKIE RANCH	STEPHENS	TX70	429	006107	OA 1983
DENIKE-TOM PHILLIPS	BRAZORIA	TX30	039	016282	N 1997	DICKINSON	GALVESTON	TX30	167	191549	ONA 1934
DENIS	TOM GREEN	TX75	451	008769	OA 1985	DICKINSON DEEP	GALVESTON	TX30	167	191580	ONA 1956
DENISON	SUTTON	TX75	435	188146	N 1962	DICKINSON NE	GALVESTON	TX30	167	191642	OA 1953
DENISON SOUTH	GRAYSON	TX90	181	188177	OA 1964	DICKINSON NW	CHEROKEE	TX60	073	191652	N 1976
DENMAN	MATAGORDA	TX30	321	188208	O 1956	DICKINSON NW	GALVESTON	TX30	167	191652	N 1975
DENMAN-LEMKE	VICTORIA	TX20	469	011939	N 1985	DICKINSON SE	GALVESTON	TX30	167	191673	ONA 1956
DENNIS	JACK	TX90	237	188301	OA 1983	DICKSON	NOLAN	TX70	353	191766	OA 1961
DENNIS SW	HOOD	TX70	221	000553	N 1977	DIEBEL	DE WITT	TX20	123	003541	ON 1982
DENNIS SW	PARKER	TX70	367	000553	N 1977	DIEGO	DUVAL	TX40	131	191828	O 1949
DENNIS WEST	PARKER	TX70	367	007857	N 1982	DIETZ	MCCULLOCH	TX75	307	191890	OA 1957
DENNY	BORDEN	TX85	033	188363	OA 1980	DIETZ EAST	MCCULLOCH	TX75	307	015858	O 1996
DENNY	FALLS	TX50	145	188363	ON 1971	DIGGER	RUSK	TX60	401	015516	O 1993
DENNY BOWLES	HARRISON	TX60	203	010367	N 1985	DILL EAST	WILBARGER	TX90	487	192014	OA 1956
DENSON	CLAY	TX90	077	188518	O 1955	DILLARD	BROWN	TX70	049	192107	OA 1982
DENT INGRAM	DIMMIT	TX10	127	188549	OA 1967	DILLARD	CLAY	TX90	077	192107	O 1953
DENTLER	VICTORIA	TX20	469	003187	N 1982	DILLARD	YOUNG	TX90	503	192107	O 1946
DENTON	CALLAHAN	TX70	059	188580	OA 1950	DILLARD SE	CLAY	TX90	077	192138	ONA 1966
DENTON A	THROCKMORTON	TX70	447	011388	OA 1987	DILLARD SE	JACK	TX90	237	192138	OA 1966
DENTON CREEK	MONTAGUE	TX90	337	188611	O 1954	DILLARD SOUTH	CLAY	TX90	077	192169	OA 1965
DENTON CREEK NORTH	MONTAGUE	TX90	337	188642	OA 1964	DILLARD SW	CLAY	TX90	077	192200	ONA 1967
DENVER	MONTAGUE	TX90	337	188797	OA 1943	DILLARD SW	JACK	TX90	237	192200	ONA 1967
DERBY	YOUNG	TX90	503	189262	ONA 1983	DILLARD WEST	CLAY	TX90	077	192231	ONA 1965
DERMOTT	SCURRY	TX85	415	189293	O 1949	DILLER	CALLAHAN	TX70	059	192262	N 1991
DEROEN	DAWSON	TX85	115	007051	OA 1981	DILLER	SHACKELFORD	TX70	417	192262	OA 1968
DEROEN SOUTH	DAWSON	TX85	115	009420	OA 1985	DILLER BLANTON	SHACKELFORD	TX70	417	003190	OA 1983
DERON	RED RIVER	TX60	387	008104	O 1982	DILLER NORTH	SHACKELFORD	TX70	417	192274	OA 1974
DERRICK BACON	WILSON	TX10	493	002056	OA 1980	DILLER WEST	SHACKELFORD	TX70	417	192283	OA 1970
DERRY	DUVAL	TX40	131	189355	N 1951	DILLEW	FRIO	TX10	163	192293	OA 1976
DESDEMONA	COMANCHE	TX70	093	189417	OA 1918	DILLEY	HANSFORD	TX95	195	192293	OA 1962
DESDEMONA	EASTLAND	TX70	133	189417	OA 1918	DILLIE	YOAKUM	TX85	501	015885	O 1997
DESDEMONA	ERATH	TX70	143	189417	OA 1918	DILLIN	HOWARD	TX80	227	017380	N 2003
DESDEMONA EAST	COMANCHE	TX70	093	189448	ONA 2001	DILLON	EASTLAND	TX70	133	008483	N 1984
DESDEMONA EAST	ERATH	TX70	143	189448	ONA 1967	DILLON	PARKER	TX70	367	008483	N 1984
DESDEMONA M	EASTLAND	TX70	133	000554	OA 1980	DILWORTH	MCMULLEN	TX10	311	192448	ON 1957
DESDEMONA NORTH	EASTLAND	TX70	133	003825	ONA 1980	DILWORTH RANCH	MCMULLEN	TX10	311	192510	ONA 1950
DESPARADO	WEBB	TX40	479	009384	N 1985	DILWORTH RANCH NE	MCMULLEN	TX10	311	011701	N 1987
DESPERADO	MIDLAND	TX80	329	008690	OA 1984	DILWORTH RANCH NORTH	MCMULLEN	TX10	311	005139	ONA 1983
DESTINO	DUVAL	TX40	131	013469	N 1989	DILWORTH SE	MCMULLEN	TX10	311	192541	ONA 1955
DEU FREE	WOOD	TX60	499	189696	OA 1951	DILWORTH SOUTH	GONZALES	TX10	177	002060	OA 1981
DEU FREE NORTH	WOOD	TX60	499	189727	O 1964	DI-MAR	PECOS	TX80	371	190456	N 1978
DEUCE	SAN JACINTO	TX30	407	189731	N 1974	DIME BOX	LEE	TX30	287	192587	OA 1983
DEUPREE	BEXAR	TX10	029	189739	O 1936	DIMMIT NE	LOVING	TX80	301	007052	OA 1982
DEVCON	LIVE OAK	TX20	297	189745	N 1976	DIMMITS ISLAND	NUECES	TX40	355	192696	ON 1971
DEVERS	LIBERTY	TX30	291	006106	ONA 1983	DIMMITT	LOVING	TX80	301	192665	



# TEXAS

Field Name	County Name	State Sub	Co Code	Field Code	Field Disc Type Year	Field Name	County Name	State Sub	Co Code	Field Code	Field Disc Type Year
DINERO EAST	LIVE OAK	TX20	297	192882	ON 1975	DONNER	JACKSON	TX20	239	197293	N 1994
DINERO NORTH	LIVE OAK	TX20	297	192913	N 1957	DONOHOO	CLAY	TX90	077	197340	OA 1951
DINERO WEST	LIVE OAK	TX20	297	192944	ONA 1961	DOODLEBUG	UPTON	TX75	461	011940	OA 1988
DING DONG	HARDEMAN	TX90	197	006539	O 1984	DOOLITTLE	DE WITT	TX20	123	197465	N 1974
DINKINS	LEON	TX50	289	006989	N 1999	DOOLITTLE SW	DE WITT	TX20	123	197472	N 1976
DINN	DUVAL	TX40	131	193099	ONA 1949	DOPEY	WHARTON	TX30	481	015274	N 1994
DINN DEEP	DUVAL	TX40	131	012511	N 1988	DORA NORTH	NOLAN	TX70	353	197634	ONA 1953
DINN INTERMEDIATE	DUVAL	TX40	131	016859	N 2000	DORA NW	NOLAN	TX70	353	197665	OA 1955
DINN SW	DUVAL	TX40	131	193130	N 1957	DORA ROBERTS	ECTOR	TX80	135	197696	OA 1954
DINN SW	WEBB	TX40	479	193130	N 1957	DORA ROBERTS	MIDLAND	TX80	329	197696	OA 1954
DINSMOOR	ATASCOSA	TX10	013	193161	OA 1952	DORBANDT	CALLAHAN	TX70	059	003048	OA 1982
DIPPEL	HASKELL	TX70	207	193223	OA 1956	DORCHESTER	GRAYSON	TX90	181	197893	OA 1975
DIRKS	BEE	TX20	025	193285	ONA 1934	DORCHESTER NORTH	GRAYSON	TX90	181	009206	OA 1985
DIRKS	COLEMAN	TX70	083	193285	N 1979	DOREEN	KIMBLE	TX75	267	197913	ONA 1954
DIRTY JACK	SCHLEICHER	TX75	413	016571	OA 2000	DORIAN SHALLOW	KIMBLE	TX75	267	197944	ON 1954
DISCOVERY	SCHLEICHER	TX75	413	007053	OA 1980	DORIAN-KING	YOUNG	TX90	503	197975	OA 1956
DISHMAN	CLAY	TX90	077	193316	O 1967	DORIS	NOLAN	TX70	353	198006	ONA 1969
DISMUKES	WILSON	TX10	493	193347	OA 1963	DORIS	STEPHENS	TX70	429	198006	OA 1983
DITTMAN	PECOS	TX80	371	193452	N 1975	DORIS NORTH	NOLAN	TX70	353	003829	OA 1983
DIVERSE	THROCKMORTON	TX70	447	000562	OA 1981	DORLAND	HOWARD	TX80	227	001029	OA 1980
DIVERSE-BENNETT	PARKER	TX70	367	001026	N 1981	DORMAN	RUNNELS	TX75	399	198037	OA 1961
DIVIDE	NOLAN	TX70	353	193471	OA 1953	DORMAN WEST	RUNNELS	TX75	399	198068	OA 1976
DIVIDE EAST	NOLAN	TX70	353	193564	OA 1982	DORNBERG	GOLIAD	TX20	175	198109	N 1973
DIVIDE SE	NOLAN	TX70	353	008691	OA 1984	DORNBERG NORTH	GOLIAD	TX20	175	003778	N 1982
DIVOT	FRIO	TX10	163	193688	O 1948	DOROTHY BARTLETT	LIVE OAK	TX20	297	014541	N 1992
DIX HOLLOW	LIVE OAK	TX20	297	016755	N 2001	DOROTHY G NASH	STONEWALL	TX70	433	012512	O 1988
DIX RANCH	WEBB	TX40	479	008108	N 1982	DOROTHY J	CALLAHAN	TX70	059	014542	N 1993
DIXIE	MILAM	TX10	331	193812	OA 1985	DOROTHY SUE	SHACKELFORD	TX70	417	198130	OA 1961
DIXIE COURTIN	TRINITY	TX30	455	013849	N 1990	DOROTHY SUE EAST	SHACKELFORD	TX70	417	198161	O 1963
DIXIE DRIVE	SMITH	TX60	423	008485	OA 1984	DOROTHY SUE NE	SHACKELFORD	TX70	417	198192	ONA 1967
DIXIELAND	REEVES	TX80	389	193967	ONA 1948	DOROTHY SUE SE	SHACKELFORD	TX70	417	198223	OA 1967
DIXIELAND SW	REEVES	TX80	389	006908	N 1984	DOROTHY SUE WEST	SHACKELFORD	TX70	417	198254	OA 1967
DIXON	MITCHELL	TX80	335	193998	OA 1953	DORR	CRANE	TX80	103	198285	OA 1955
DIXON-LAWLIS	FISHER	TX70	151	000563	OA 1981	DORR	WARD	TX80	475	198285	OA 1955
DIXROY	BROOKS	TX40	047	001027	N 1977	DORRIS	CALLAHAN	TX70	059	009207	OA 1985
D-K	WILBARGER	TX90	487	177830	O 1954	DORSEY	HARDIN	TX30	199	198471	ONA 1961
D-KH	COLEMAN	TX70	083	014746	N 1993	DORSEY	JONES	TX70	253	198471	O 1957
D-L-S	HOCKLEY	TX85	219	177861	OA 1953	DORSEY	ZAVALA	TX10	507	198471	N 1983
DMR	JACKSON	TX20	239	014917	N 1994	DORVENE	WARD	TX80	475	198533	OA 1970
DOAN	WILBARGER	TX90	487	194441	O 1956	DORWARD	GARZA	TX85	169	198564	OA 1950
DOBBIN	MONTGOMERY	TX30	339	000564	N 1980	DORWARD	SCURRY	TX85	415	198564	OA 1950
DOBBIN SOUTH	MONTGOMERY	TX30	339	194497	N 1972	DORWARD WEST	GARZA	TX85	169	198595	OA 1961
DOBBIN SW	MONTGOMERY	TX30	339	194499	N 1973	DOS AGUILAS	ANDREWS	TX80	003	013589	OA 1990
DOBERVICH	HARTLEY	TX95	205	009421	OA 1984	DOS ANOS	MCMULLEN	TX10	311	015384	N 1994
DOBROWOLSKI	ATASCOSA	TX10	013	011102	OA 1987	DOS ARROYOS	ZAVALA	TX10	507	198645	OA 1975
DOBSON	FRIO	TX10	163	194534	OA 1953	DOS FRIJoles	JACKSON	TX20	239	014921	N 1994
DOC	JIM HOGG	TX40	247	194658	N 1949	DOS HERMANOS	WEBB	TX40	479	198688	ONA 1967
DOC BUDDY	CROCKETT	TX75	105	003684	N 1999	DOS HERMANOS EAST	WEBB	TX40	479	198693	N 1977
DOCE PIEDRAS	WHARTON	TX30	481	004320	N 1998	DOS HERMANOS WEST	WEBB	TX40	479	198719	ONA 1970
DOCKREY	MITCHELL	TX80	335	194689	OA 1949	DOS HIJAS	RUNNELS	TX75	399	198733	OA 1976
DOCKUM CREEK	DICKENS	TX85	125	014092	O 1991	DOS JAIMES	THROCKMORTON	TX70	447	012513	OA 1988
DOCTOR	FREESTONE	TX50	161	013470	N 1989	DOS PAYASOS	WEBB	TX40	479	198742	N 1977
DOCTORS EAST	ZAVALA	TX10	507	004630	N 1982	DOS PAYASOS EAST	WEBB	TX40	479	001030	N 1978
DODD	WHEELER	TX95	483	007474	N 1983	DOS YANQUIS	DUVAL	TX40	131	013471	N 1990
DOGDION	NOLAN	TX70	353	000565	OA 1980	DOSS	GAINES	TX85	165	198750	O 1944
DODIER	ZAPATA	TX40	505	013806	N 1990	DOSS	HIDALGO	TX40	215	198750	N 1947
DODSON	CONCHO	TX75	095	194844	O 1940	DOSS	PARKER	TX70	367	198750	N 1979
DODSON	MONTAGUE	TX90	337	194844	OA 1940	DOSS	STARR	TX40	427	198750	N 1947
DODSON SW	CONCHO	TX75	095	194906	ONA 1964	DOSS RANCH	STEPHENS	TX70	429	198766	N 1974
DODSON SW	MENARD	TX75	327	194906	ONA 1964	DOTHAN	EASTLAND	TX70	133	198781	ONA 1963
DOEHRMANN	DE WITT	TX20	123	195030	ON 1954	DOTHAN NORTH	EASTLAND	TX70	133	198812	N 1967
DOEHRMANN NORTH	DE WITT	TX20	123	195061	ONA 1962	DOTSON SOUTH	RUSK	TX60	401	003193	OA 1982
DOERING RANCH	FRIO	TX10	163	195092	ONA 1948	DOTTIE	DUVAL	TX40	131	011104	N 1986
DOG LEG	HARDEMAN	TX90	197	014919	O 1994	DOTTIE SUE	CHEROKEE	TX60	073	198843	OA 1953
DOG ROBBER	DUVAL	TX40	131	015088	N 1994	DOTY	JONES	TX70	253	198874	OA 1953
DOGGIE	BAYLOR	TX90	023	195526	O 1952	DOTY	ORANGE	TX30	361	198874	N 1951
DOGWOOD	ANDERSON	TX60	001	195681	O 1951	DOTY	THROCKMORTON	TX70	447	198874	OA 1984
DOHMANN	GOLIAD	TX20	175	011103	N 1987	DOTY EAST	ORANGE	TX30	361	198905	ON 1953
DOLAN	LIVE OAK	TX20	297	003766	N 1981	DOTY NW	ORANGE	TX30	361	000568	OA 1979
DOLEN	LIBERTY	TX30	291	009585	N 1982	DOTY P	THROCKMORTON	TX70	447	009208	O 1984
DOLLAR POINT	GALVESTON	TX30	167	191885	N 1976	DOTY SE	ORANGE	TX30	361	000135	N 1987
DOLLARHIDE	ANDREWS	TX80	003	195898	OA 1945	DOTY SOUTH	ORANGE	TX30	361	198936	O 1956
DOLLARHIDE EAST	ANDREWS	TX80	003	195929	OA 1949	DOTY SW	ORANGE	TX30	361	198967	O 1965
DOLLARHIDE NE	ANDREWS	TX80	003	195960	OA 1965	DOUBLE A WELLS	POLK	TX30	373	000569	N 1980
DOLLARHIDE SE	ANDREWS	TX80	003	013850	OA 1991	DOUBLE A WELLS NORTH	POLK	TX30	373	019111	N 2006
DOLLIE ADAMS	THROCKMORTON	TX70	447	196022	OA 1950	DOUBLE A WELLS WEST	POLK	TX30	373	016287	N 1997
DOLLIE SMITH	YOUNG	TX90	503	196053	OA 1956	DOUBLE B	HOWARD	TX80	227	014543	ON 1993
DOLLY	NEWTON	TX30	351	196115	ON 1956	DOUBLE B	MITCHELL	TX80	335	014543	ON 1993
DOLLY WEST	JASPER	TX30	241	008109	O 1982	DOUBLE BAYOU	CHAMBERS	TX30	071	199060	ONA 1938
DOLORS	SHACKELFORD	TX70	417	196162	O 1994	DOUBLE BAYOU EAST	CHAMBERS	TX30	071	199091	ONA 1955
DOLORS CREEK	WEBB	TX40	479	187560	N 1979	DOUBLE BAYOU SOUTH	CHAMBERS	TX30	071	199122	OA 1965
DOLORS CREEK SOUTH	WEBB	TX40	479	012154	N 1980	DOUBLE BAYOU SW	CHAMBERS	TX30	071	017273	OA 2003
DOLPH	SHACKELFORD	TX70	417	196208	ONA 1982	DOUBLE BAYOU WEST	CHAMBERS	TX30	071	199153	N 1967
DOLPHIN	ECTOR	TX80	135	011391	O 1999	DOUBLE D	SHACKELFORD	TX70	417	199246	O 1950
DOLPHIN PROSPECT	OFFSHORE-STATE	TX05	990	017722	N 2004	DOUBLE D	STEPHENS	TX70	429	199246	OA 1948
DOME	BROWN	TX70	049	196425	OA 1977	DOUBLE DIAMOND	PARKER	TX70	367	011106	N 1986
DOMINEY	COMANCHE	TX70	093	008487	ONA 1984	DOUBLE DIP	ARCHER	TX90	009	199251	OA 1978
DOMINION	TERRY	TX85	445	001028	OA 1979	DOUBLE E	WARD	TX80	475	007227	O 1999
DOMINION KIMBALL CRK	POLK	TX30	373	018522	N 2005	DOUBLE EAGLE	PECOS	TX80	371	199261	N 1978
DOMINO	RED RIVER	TX60	387	015515	O 1995	DOUBLE F	PALO PINTO	TX70	363	199277	OA 1958
DOMINY-LYDICK	COLEMAN	TX70	083	196611	OA 1954	DOUBLE GUM	CHAMBERS	TX30	071	199308	O 1945
DON	RUNNELS	TX75	399	196642	OA 1954	DOUBLE -H-	ECTOR	TX80	135	011703	O 1955
DON	YOUNG	TX90	503	196642	O 1967	DOUBLE -H-	THROCKMORTON	TX70	447	011703	OA 1984
DON HART	PALO PINTO	TX70	363	196680	OA 1973	DOUBLE -H- WEST	ECTOR	TX80	135	199370	O 1961
DON PFLUGER	CONCHO	TX75	095	014642	O 1993	DOUBLE -J-	BORDEN	TX85	033	199401	OA 1969
DON TOMAS	KENEDY	TX40	261	196694	N 1974	DOUBLE K	JONES	TX70	253	007231	OA 1997
DON TOWNES	RED RIVER	TX60	387	015948	O 1996	DOUBLE L	PECOS	TX80	371	199432	ONA 1972
DON WOODY	STARR	TX40	427	196704	N 1970	DOUBLE LAKE	SAN JACINTO	TX30	407	008110	ONA 1983
DONAHOO	WILSON	TX10	493	196735	O 1968	DOUBLE M	NOLAN	TX70	353	008489	N 1984
DONALSON	REEVES	TX80	389	003192	OA 1982	DOUBLE M RANCH	NOLAN	TX70	353	001031	OA 1980
DONHAM	MIDLAND	TX80	329	196859	OA 1984	DOUBLE MOUNTAIN	STONEWALL	TX70	433	199463	OA 1950
DONHAM	CROCKETT	TX75	105	196921	ONA 1955	DOUBLE MOUNTAIN NORTH	STONEWALL	TX70	433	016579	O 2000
DONIE	FREESTONE	TX50	161	196933	N 1978	DOUBLE MOUNTAIN WEST	STONEWALL	TX70	433	199494	O 1953
DONIE	LEON	TX50	289	196933	N 2000	DOUBLE ODDS	NOLAN	TX70	353	001033	OA 1981
DONNA	HIDALGO	TX40	215	197076	ONA 1949	DOUBLE -R-	CROCKETT	TX75	105	199525	OA 1970
DONNA	LOVING	TX80	301	197076	O 1983	DOUBLE -S-	BORDEN	TX85	033	011105	OA 1987
DONNA	SHACKELFORD	TX70	417	197076	N 1978	DOUBLE T	PECOS	TX80	371	001034	OA 1979
DONNA BUCHANAN	HIDALGO	TX40	215	197079	N 1978	DOUBLE TROUBLE	CALLAHAN	TX70	059	007858	N 1980
DONNA GAYLE	THROCKMORTON	TX70	447	006345	OA 1984	DOUBLE U	DUVAL	TX40	131	199553	OA 1975



Field Name	County Name	State Sub	Co Code	Field Code	Field Disc Type Year	Field Name	County Name	State Sub	Co Code	Field Code	Field Disc Type Year
DOUG JOHNSON	CLAY	TX90	077	199649	OA 1952	DUBOSE SOUTH	DUVAL	TX40	131	204331	O 1954
DOUG JOHNSON	JACK	TX90	237	199649	OA 1952	DUC	WHARTON	TX30	481	017638	N 2004
DOUG PERRYMAN	ARCHER	TX90	009	199680	OA 1969	DUCK CREEK	DICKENS	TX85	125	204486	OA 1957
DOUGAR	NEWTON	TX30	351	199711	OA 1954	DUCK POND	ZAVALA	TX10	507	204251	N 1977
DOUGAR EAST	NEWTON	TX30	351	199742	ONA 1958	DUCKWORTH	ARCHER	TX90	009	204548	O 1953
DOUGAR WEST	JASPER	TX30	241	199773	OA 1963	DUDE	DUVAL	TX40	131	008491	N 1980
DOUGAR WEST	NEWTON	TX30	351	199773	OA 1963	DUDE WILSON	OCHILTREE	TX95	357	204579	ONA 1958
DOUGHERTY	NUECES	TX40	355	199804	ONA 1944	DUDLEY	BROWN	TX70	049	204610	OA 1982
DOUGHERTY RANCH	BEE	TX20	025	003830	ONA 1983	DUDLEY	COLEMAN	TX70	083	204610	OA 1982
DOUGHTY	NUECES	TX40	355	001035	ONA 1981	DUDLEY	CROCKETT	TX75	105	204610	N 1978
DOUGHTY NORTH	NUECES	TX40	355	013472	N 1989	DUDLEY	TAYLOR	TX70	441	204610	O 1953
DOUGHTY NW	NUECES	TX40	355	013473	ONA 1989	DUDLEY CAMPBELL	REFUGIO	TX20	391	010245	ONA 1986
DOUGHTY SW	NUECES	TX40	355	003194	ONA 1983	DUDLEY EAST	CROCKETT	TX75	105	007054	ON 1980
DOUGHTY WEST	NUECES	TX40	355	008111	N 1981	DUFFY	WHARTON	TX30	481	204951	ONA 1951
DOUGLAS	DUVAL	TX40	131	199835	N 1980	DUFFY NORTH	WHARTON	TX30	481	010715	N 1986
DOUGLAS	JACK	TX90	237	199835	ONA 1984	DUFFY PEAK	GARZA	TX85	169	204982	OA 1957
DOUGLAS	MCMULLEN	TX10	311	199835	N 1983	DUFFY PEAK SW	GARZA	TX85	169	205004	O 1970
DOUGLAS	RUNNELS	TX75	399	199835	OA 1981	DUFFY SOUTH	WHARTON	TX30	481	205013	ONA 1963
DOUGLASS	NACOGDOCHES	TX60	347	200207	N 1950	DUGAT	LAVACA	TX20	285	013591	N 1990
DOUGLASS	PARKER	TX70	367	200207	N 1981	DUGGAN	ARCHER	TX90	009	205044	OA 1955
DOUGLASS NW	NACOGDOCHES	TX60	347	011704	N 1987	DUGGAN	COCHRAN	TX85	079	205044	O 1936
DOUGLASS SW	NACOGDOCHES	TX60	347	200231	N 1973	DUGGER	NUECES	TX40	355	016289	N 2000
DOUGLASS WEST	NACOGDOCHES	TX60	347	200269	ONA 1967	DUGOLD	COLEMAN	TX70	083	205106	N 1954
DOUGLASSVILLE	CASS	TX60	067	200300	N 1967	DUGOUT	THROCKMORTON	TX70	447	205133	OA 1976
DOUGS DOGGY DEAL	JONES	TX70	253	015533	O 1995	DUIKER	MCMULLEN	TX10	311	019118	O 2007
DOUGS EAST	JACK	TX90	237	200362	O 1952	DUKE	ARCHER	TX90	009	205199	O 1953
DOUGS WEST	CLAY	TX90	077	200393	OA 1952	DUKE	WHARTON	TX30	481	205199	ONA 1953
DOUGS WEST	JACK	TX90	237	200393	OA 1952	DUKE RUDMAN	GALVESTON	TX30	167	012515	OA 1988
DOUZE	ARCHER	TX90	009	010372	OA 1985	DUKE-MAY	LIPSCOMB	TX95	295	003195	OA 1982
DOVE	COOKE	TX90	097	200424	OA 1950	DUKIEL	ARCHER	TX90	009	205303	OA 1956
DOVE	GRAYSON	TX90	181	200424	OA 1950	DULCE	ATASCOSA	TX10	013	205354	ONA 1969
DOVE CREEK	IRION	TX75	235	200455	OA 1961	DULUP	WEBB	TX40	479	205447	OA 1942
DOVE CREEK	SCHLEICHER	TX75	413	200455	OA 1961	DUMONT	CALLAHAN	TX70	059	205571	OA 1954
DOVE CREEK	STONEWALL	TX70	433	200455	O 1984	DUNAGAN	WARD	TX80	475	205585	N 1978
DOVE CREEK	TOM GREEN	TX75	451	200455	OA 1961	DUNBAR	RAINS	TX50	379	205664	N 1964
DOVE CREEK EAST	TOM GREEN	TX75	451	200486	OA 1966	DUNBAR SE	RAINS	TX50	379	205726	N 1966
DOVE CREEK SOUTH	IRION	TX75	235	200517	ONA 1952	DUNBAR SW	RAINS	TX50	379	205757	N 1969
DOVE CREEK SOUTH	SCHLEICHER	TX75	413	200517	ONA 1952	DUNBAR WEST	RAINS	TX50	379	008115	N 1984
DOVE CREEK SOUTH	TOM GREEN	TX75	451	200517	ONA 1952	DUNCAN	WHARTON	TX30	481	205788	N 1965
DOVE RUSTLER	DUVAL	TX40	131	016933	OA 1999	DUNCAN CEMETARY	SHELBY	TX60	419	004378	N 1983
DOVE SOUTH	COOKE	TX90	097	200579	OA 1953	DUNCAN CEMETARY WEST	SHELBY	TX60	419	017921	N 2005
DOVE SPRING	IRION	TX75	235	200610	OA 1951	DUNCAN SLOUGH	MATAGORDA	TX30	321	205943	ONA 1960
DOVE SPRING WEST	IRION	TX75	235	200641	ONA 1966	DUNCAN SLOUGH SE	MATAGORDA	TX30	321	000572	N 1982
DOVER	GARZA	TX85	169	200672	OA 1985	DUNCAN SLOUGH SOUTH	MATAGORDA	TX30	321	205974	N 1970
DOVIE	YOUNG	TX90	503	003049	OA 1982	DUNCAN SLOUGH SW	MATAGORDA	TX30	321	008116	ONA 1983
DOWDY RANCH	FREESTONE	TX50	161	016860	N 1999	DUNCAN SLOUGH WEST	MATAGORDA	TX30	321	003964	N 1981
DOWDY RANCH	LEON	TX50	289	016860	N 2006	DUNCAN SOUTH	WHARTON	TX30	481	008693	N 1984
DOWELL	FISHER	TX70	151	201044	O 1951	DUNDEE	ARCHER	TX90	009	206160	O 1955
DOW-MAYER	IRION	TX75	235	201013	OA 1972	DUNE	CRANE	TX80	103	206222	ONA 1938
DOWN UNDER	HARDEMAN	TX90	197	013590	OA 1990	DUNE EAST	CRANE	TX80	103	206253	OA 1952
DOWNIE	PECOS	TX80	371	201282	N 1973	DUNE NE	CRANE	TX80	103	206284	O 1969
DOWNING	RUNNELS	TX75	399	201287	O 1977	DUNE SE	CRANE	TX80	103	206346	O 1954
DOWNTAIN	EASTLAND	TX70	133	008692	OA 1984	DUNES	JACK	TX90	237	206377	ON 1969
DOX	GOLIAD	TX20	175	013210	N 1989	DUNFORD	HARDIN	TX30	199	206480	N 1979
DOYLE	LIPSCOMB	TX95	295	201354	OA 1963	DUNHAM	JACK	TX90	237	206501	ONA 1963
DOYLE CREEK	ANGELINA	TX60	005	201385	N 2005	DUNHAM & YOUNG	COLEMAN	TX70	083	206532	OA 1949
DOYLE CREEK	CHEROKEE	TX60	073	201385	N 1983	DUNHAM BAY	ARANSAS	TX40	007	001039	N 1980
DOZER	ARCHER	TX90	009	201554	OA 1978	DUNHAM WEST	JACK	TX90	237	206563	ONA 1964
DOZIER	COOKE	TX90	097	201571	OA 1955	DUNIGAN	BORDEN	TX85	033	206594	OA 1958
DPB	PARKER	TX70	367	004377	N 1983	DUNLAP	CALDWELL	TX10	055	206687	OA 1939
DRACO	STARR	TX40	427	201785	N 1981	DUNLAP	GUADALUPE	TX10	187	206687	OA 1939
DRAGON	SAN PATRICIO	TX40	409	201804	N 1956	DUNLAP	MEDINA	TX10	325	206780	O 1938
DRAGON LAND	SHACKELFORD	TX70	417	012736	OA 1989	DUNMAN	COLEMAN	TX70	083	206811	OA 1952
DRAGON CREEK	MCMULLEN	TX10	311	201959	ONA 1957	DUNN	JIM WELLS	TX40	249	206873	ON 1955
DRAGON CREEK SW	MCMULLEN	TX10	311	201990	OA 1967	DUNN	LIVE OAKS	TX20	297	206873	ONA 1957
DRAKES BRANCH	TYLER	TX30	457	202083	ONA 1957	DUNN	MITCHELL	TX80	335	206873	OA 1949
DRAKES BRANCH EAST	TYLER	TX30	457	202114	N 1967	DUNNAVANT	REEVES	TX80	389	008694	N 1984
DRAKES BRANCH SOUTH	TYLER	TX30	457	016288	N 1996	DUNN-MCCAMPBELL	KLEBERG	TX40	273	206904	ONA 1961
DRAKES BRANCH WEST	TYLER	TX30	457	202145	ON 1967	DUNN-MCCAMPBELL	OFFSHORE-STATE	TX05	990	206904	N 1961
DRAPELLA	DE WITT	TX20	123	202220	N 1975	DUNWOLTERS	KARNES	TX20	255	207059	OA 1955
DRAPER	JIM HOGG	TX40	247	202207	N 1961	DUPREE	DAWSON	TX85	115	207152	OA 1960
DRASCO	TAYLOR	TX70	441	202238	O 1956	DUPRIEST	ARCHER	TX90	009	207183	O 1958
DRAW NE	LYNN	TX85	305	009209	OA 1985	DURANGO	CALLAHAN	TX70	059	007859	OA 1982
DRAW NW	LYNN	TX85	305	009210	OA 1985	DURHAM	STERLING	TX80	431	207493	OA 1950
DREAM CATCHER	THROCKMORTON	TX70	447	015192	O 1994	DURHAM WEST	STERLING	TX80	431	207648	O 1953
DRENNAN & PETERSON	JACK	TX90	237	010373	N 1985	DURKEE	HARRIS	TX30	201	207679	ONA 1948
DREWS LANDING	FOLK	TX30	373	008112	N 1998	DURKEE NORTH	HARRIS	TX30	201	207710	ONA 1946
DREWS LANDING	SAN JACINTO	TX30	407	008112	N 1981	DURO CREEK	HANSFORD	TX95	195	207799	OA 1975
DREYER	VICTORIA	TX20	469	202579	N 1957	DUSA	TAYLOR	TX70	441	011108	O 1986
DREYER SOUTH	VICTORIA	TX20	469	202594	N 1974	DUSEK	TOM GREEN	TX75	451	207865	OA 1956
DRIESCHNER	WILBARGER	TX90	487	008107	O 1997	DUST DEVIL	GAINES	TX85	165	013211	O 2006
DRILEXCO	SCURRY	TX85	415	202765	OA 1960	DUSTER NE	COMANCHE	TX70	093	208107	OA 1977
DRINI	CALLAHAN	TX70	059	001037	ONA 1980	DUSTER SOUTH	COMANCHE	TX70	093	208113	N 1963
DRISCOLL NORTH	DUVAL	TX40	131	202982	O 1946	DUSTVILLE	HOWARD	TX80	227	015580	O 1996
DRISCOLL RANCH	NUECES	TX40	355	203013	O 1939	DUSTY	COLEMAN	TX70	083	005510	ONA 1983
DRISCOLL RANCH CRI	NUECES	TX40	355	017578	N 2004	DUSTY MESA	PECOS	TX80	371	016960	N 2001
DRISKELL LAKE	SMITH	TX60	423	005147	ONA 1982	DUSTY ROAD	JASPER	TX30	241	014924	N 1994
DRIVER	MIDLAND	TX80	329	203075	OA 1951	DUTCHER	OCHILTREE	TX95	357	208392	ONA 1959
DROKE	FISHER	TX70	151	203106	OA 1954	DUTTON RANCH	MCCULLOCH	TX75	307	208547	O 1967
DROKE	STONEWALL	TX70	433	203106	OA 1954	D-W-C	STONEWALL	TX70	433	000544	OA 1979
DRUM POINT	BRAZORIA	TX30	039	203230	N 1953	DYCO	HEMPHILL	TX95	211	208890	N 1982
DRUMMOND	CALDWELL	TX10	055	203261	OA 1968	DYCO	HOCKLEY	TX85	219	208890	OA 1978
DRY CREEK	CROCKETT	TX75	105	203602	O 1953	DYCO	WHEELER	TX95	483	208890	N 1982
DRY CREEK	HARDIN	TX30	199	203602	ONA 1960	DYCUS	SAN PATRICIO	TX40	409	014925	N 1994
DRY DUCK	DICKENS	TX85	125	015559	O 1995	DYE	ZAPATA	TX40	505	208901	N 1976
DRY GULCH	VICTORIA	TX20	469	001038	OA 1981	DYE CREEK	MONTAGUE	TX90	337	208904	OA 1955
DRY HOLLOW	LAVACA	TX20	285	002067	N 1982	DYE WEST	ZAPATA	TX40	505	001040	N 1980
DRY HOLLOW	VICTORIA	TX20	469	002067	N 1982	DYEMOUND	MONTAGUE	TX90	337	208935	OA 1953
DRY HOLLOW NORTH	LAVACA	TX20	285	014923	N 1993	DYEMOUND SE	MONTAGUE	TX90	337	208966	O 1956
DRY HOLLOW NW	LAVACA	TX20	285	016930	N 2000	DYEMOUND SOUTH	MONTAGUE	TX90	337	208997	OA 1955
DST	SAN PATRICIO	TX40	409	015909	N 1996	DYER	CALLAHAN	TX70	059	209028	ONA 1954
DUARD POTTS	JACK	TX90	237	006540	N 1984	DYER	EASTLAND	TX70	133	209028	N 1982
DUBANN	WILBARGER	TX90	487	003990	O 1956	DYERSDALE	HARRIS	TX30	201	209090	ONA 1940
DUBE	ZAVALA	TX10	507	004716	N 1982	DYERSDALE NORTH	HARRIS	TX30	201	209121	ONA 1970
DUBINA	FAYETTE	TX30	149	204005	O 1975	DYESS	TAYLOR	TX70	441	209152	ONA 1959
DUBINA SOUTH	COLORADO	TX30	089	204013	ONA 1975	DYKES	CALLAHAN	TX70	059	209183	OA 1953
DUBINA WEST	FAYETTE	TX30	149	006108	N 1982	DYNAMIC	WHARTON	TX30	481	016593	N 2000
DUBLIN	WICHITA	TX90	485	204052	O 1955	DYNAMIC	YOUNG	TX90	503	000573	OA 1980
DUBLIN-KIEL	WILBARGER	TX90	487	204083	O 1954	DYNO	SHACKELFORD	TX70	41		

# TEXAS

Field Name	County Name	State Sub	Co Code	Field Code	Field Disc Type Year	Field Name	County Name	State Sub	Co Code	Field Code	Field Disc Type Year
E A NORTH	NOLAN	TX70	353	013675	O 1990	EDEN NORTH	CONCHO	TX75	095	007210	N 1990
E B BAKER	LIVE OAK	TX20	297	003767	N 1982	EDEN SW	CONCHO	TX75	095	006109	N 1983
E B G	TITUS	TX60	449	012741	OA 1988	EDEN WEST	CONCHO	TX75	095	213470	OA 1961
E C B	GLASSCOCK	TX80	173	010911	OA 1986	EDGAR	TAYLOR	TX70	441	213594	OA 1971
E C F	REEVES	TX80	389	210060	O 1964	EDGAR CAYCE	STONEWALL	TX70	433	011946	O 1987
E D BOWLES JR	HARRISON	TX60	203	011109	N 1986	EDGAR DAVIS	CALLAHAN	TX70	059	213625	ONA 1957
E E C	EASTLAND	TX70	133	011945	OA 1987	EDGAR DAVIS	SHACKELFORD	TX70	417	213625	ONA 1957
E EO LA	CONCHO	TX75	095	011707	ONA 1987	EDGE	VAN ZANDT	TX50	467	010377	ONA 1989
E G E	JONES	TX70	253	210091	OA 1971	EDGEWOOD	VAN ZANDT	TX50	467	213811	N 1961
E G N	CALLAHAN	TX70	059	210122	OA 1954	EDGEWOOD NE	VAN ZANDT	TX50	467	213842	N 1962
E H F	VICTORIA	TX20	469	210130	N 1975	EDINBURG	HIDALGO	TX40	215	213935	N 1948
E I B	ANDERSON	TX60	001	014335	OA 1992	EDINBURG EAST	HIDALGO	TX40	215	213966	N 1952
E J	TAYLOR	TX70	441	210153	OA 1967	EDINBURG NW	HIDALGO	TX40	215	213983	N 1985
E J M	STEPHENS	TX70	429	007861	OA 1982	EDINBURG SOUTH	HIDALGO	TX40	215	214028	ONA 1965
E J NORTH	TAYLOR	TX70	441	003196	OA 1982	EDINBURG WEST	HIDALGO	TX40	215	214059	N 1963
E J SOUTH	TAYLOR	TX70	441	001041	OA 1980	EDITA	COKE	TX75	081	214121	O 1958
E M GRAVES	COLEMAN	TX70	083	011392	OA 1987	EDITH	THROCKMORTON	TX70	447	001060	OA 1979
E O C	STONEWALL	TX70	433	210246	OA 1968	EDLASATER	JIM HOGG	TX40	247	214214	ONA 1949
E P C	BORDEN	TX85	033	210251	OA 1977	EDLASATER NORTH	JIM HOGG	TX40	247	214230	N 1965
E R BOUNDS	ATASCOSA	TX10	013	008770	OA 1984	EDLASATER NORTH	ZAPATA	TX40	505	214230	N 1965
E R F	BROOKS	TX40	407	210277	N 1969	EDLASATER WEST	ZAPATA	TX40	505	214245	ONA 1965
E S T	CROCKETT	TX75	105	007055	O 1982	EDMISSON	LUBBOCK	TX85	303	214307	OA 1957
E W D	STONEWALL	TX70	433	009211	OA 1985	EDMISSON NW	LUBBOCK	TX85	303	001046	OA 1979
E X O C	JONES	TX70	253	210308	OA 1970	EDMISTON	SCHLEICHER	TX75	413	010378	OA 1985
EAL	SHACKELFORD	TX70	417	009212	OA 1985	EDMONDS	YOUNG	TX90	503	214617	OA 1943
EADS	JIM WELLS	TX40	249	210339	N 1984	EDMONDS EAST	YOUNG	TX90	503	214648	ONA 1955
EAGLE	MARTIN	TX80	317	210370	OA 1980	EDMONDSON	RUNNELS	TX75	399	012517	OA 1988
EAGLE	MAVERICK	TX10	323	210370	ONA 1961	EDMONSON	GAINES	TX85	165	214694	OA 1977
EAGLE BAY	GALVESTON	TX30	167	016291	N 1997	EDNA	JACKSON	TX20	239	214865	N 1921
EAGLE CREEK	NOLAN	TX70	353	210463	O 1985	EDNA EAST	JACKSON	TX20	239	214927	N 1961
EAGLE FLAT	WILBARGER	TX90	487	010375	O 1986	EDNA GORDON	GOLIAD	TX20	175	011110	N 1986
EAGLE HILL	DUVAL	TX40	131	210525	ONA 1933	EDNA SOUTH	JACKSON	TX20	239	215020	ONA 1967
EAGLE LAKE	COLORADO	TX30	089	210556	N 1945	EDNA WEST	JACKSON	TX20	239	215051	OA 1985
EAGLE LAKE WEST	COLORADO	TX30	089	210587	OA 1985	EDNY DUKE	POLK	TX30	373	215066	N 1979
EAGLE NEST	JACKSON	TX20	239	008492	N 2004	EDOM	VAN ZANDT	TX50	467	215082	N 1966
EAGLE PASS	MAVERICK	TX10	323	210618	O 1965	EDR	DUVAL	TX40	131	015611	ON 1995
EAGLE PASS NW	MAVERICK	TX10	323	210649	N 1964	EDROY	SAN PATRICIO	TX40	409	215113	ONA 1947
EAGLE POINT	NOLAN	TX70	353	006279	OA 1984	EDROY EAST	SAN PATRICIO	TX40	409	215118	ONA 1978
EAGLE VIEW	COLORADO	TX30	089	210711	ONA 1972	EDROY NORTH	SAN PATRICIO	TX40	409	215144	ON 1968
EAGLE'S CLAW	WHARTON	TX30	481	014875	N 1993	EDROY SE	SAN PATRICIO	TX40	409	004632	O 1983
EANES	CLAY	TX90	077	210835	OA 1951	EDROY SOUTH	SAN PATRICIO	TX40	409	003832	N 1983
EANES	MONTAGUE	TX90	337	210835	OA 1951	EDROY WEST	SAN PATRICIO	TX40	409	215153	N 1972
EANES NE	MONTAGUE	TX90	337	210866	O 1961	EDWARDS	CRANE	TX80	103	215299	OA 1935
EANES NORTH	MONTAGUE	TX90	337	210897	O 1963	EDWARDS	ECTOR	TX80	135	215299	OA 1935
EANES NW	MONTAGUE	TX90	337	210928	OA 1963	EDWARDS	GLASSCOCK	TX80	173	215299	O 1956
EARL	GRAYSON	TX90	181	210959	OA 1953	EDWARDS	OCHILTREE	TX95	357	215299	N 1980
EARL D LEE	EASTLAND	TX70	133	009213	N 1985	EDWARDS -04-	CRANE	TX80	103	215330	OA 1956
EARL WISDOM	KNOX	TX90	275	211052	OA 1950	EDWARDS -04- SOUTH	CRANE	TX80	103	215361	OA 1967
EARL-LEE	WOOD	TX60	499	210990	OA 1950	EDWARDS BLUFF	KING	TX85	269	012355	OA 1988
EARLY	SCURRY	TX85	415	211393	OA 1949	EDWARDS RANCH	CRANE	TX80	103	215423	O 1952
EARLY BIRD	ERATH	TX70	143	014015	N 1991	EDWARDS RANCH	JACK	TX90	237	215423	OA 1979
EARLY DAWN	HOOD	TX70	221	010717	N 1986	EDWARDS RANCH	VICTORIA	TX20	469	215423	N 1953
EARLY REPRIEVE	HARDEMAN	TX90	197	014748	O 1993	EDWARDS WEST	ECTOR	TX80	135	215454	OA 1970
EARNEST	SCURRY	TX85	415	211455	OA 1956	EDWIN	CONCHO	TX75	095	000583	N 1977
EARNEST HILL	SHELBY	TX60	419	211486	ONA 1959	EDWIN FIMBEL	VICTORIA	TX20	469	012958	N 1988
EASON	JONES	TX70	253	211517	O 1954	EDWIN PHARIS	WHARTON	TX30	481	017352	N 2003
EASON EAST	RUSK	TX60	401	000577	ON 1978	EFDEE	RUSK	TX40	401	004633	N 1983
EAST	JIM HOGG	TX40	247	211579	ONA 1942	EFFIE	FOARD	TX90	155	215617	O 1955
EAST 76	DUVAL	TX40	131	003050	N 1982	EFFIE DELL	STEPHENS	TX70	429	007581	N 1984
EAST BAY	GALVESTON	TX30	167	211610	N 1958	EFFORT	DAWSON	TX85	115	010912	OA 1986
EAST COLUMBIA	BRAZORIA	TX30	039	211750	ONA 1961	EGB	HARRISON	TX60	203	011708	N 1986
EAST TANK	BORDEN	TX85	033	001042	OA 1981	EGGERT	SAN PATRICIO	TX40	409	003197	ONA 1982
EAST TEXAS	CHEROKEE	TX60	073	211889	ON 1930	EGYPT	WHARTON	TX30	481	215803	ONA 1945
EAST TEXAS	GREGG	TX60	183	211889	ON 1930	EGYPT NORTH	WHARTON	TX30	481	016293	N 1997
EAST TEXAS	RUSK	TX60	401	211889	ONA 1930	EGYPT NW	WHARTON	TX30	481	000584	N 1981
EAST TEXAS	SMITH	TX60	423	211889	ON 1930	EHLERS	BROOKS	TX40	047	001047	N 1979
EAST TEXAS	UPSHUR	TX60	459	211889	ON 1930	EICHELSON	ROBERTSON	TX50	395	015798	N 1995
EAST VIEW	SHACKELFORD	TX70	417	015388	O 1995	EICKE RANCH	BORDEN	TX85	033	015277	O 1994
EASTER	COLORADO	TX30	089	212044	N 1958	EIDELBACH	TOM GREEN	TX75	451	215927	O 1955
EASTER BROTHERS	SHACKELFORD	TX70	417	212075	ONA 1969	EIGHT HIGH	HASKELL	TX70	207	216020	OA 1959
EASTER HEIRS	JACK	TX90	237	007820	OA 1984	EIGHT MILE DRAW	SUTTON	TX75	435	216042	N 1974
EASTER NORTH	COLORADO	TX30	089	212084	N 1976	EILAND	SCURRY	TX85	415	216082	O 1950
EASTER SOUTH	COLORADO	TX30	089	000579	ONA 1979	EILAND	WILBARGER	TX90	487	216082	OA 1983
EASTER-BELLE	TAYLOR	TX70	441	007822	OA 1984	EILEEN JANE	YOUNG	TX90	503	216113	ONA 1958
EASTERLING	YOUNG	TX90	503	000580	OA 1979	EILEEN SULLIVAN	LEON	TX50	289	012959	N 1988
EASTERLY	YOUNG	TX90	503	212106	OA 1953	EITHERWAY	CULBERSON	TX80	109	216206	OA 1959
EASTERN	BRAZOS	TX30	041	212137	ON 1986	EIVANS	FISHER	TX70	151	216237	O 1956
EASTHAM STATE FARM	HOUSTON	TX60	225	005153	ONA 1983	EKDAHL	JONES	TX70	253	010718	O 1986
EASTLAND COUNTY REGULAR	EASTLAND	TX70	133	212199	ONA 1917	EL ANZUELO	KENEDY	TX40	261	014686	ON 1993
EASTLAND NORTH	EASTLAND	TX70	133	212208	OA 1978	EL AZUL	BROOKS	TX40	407	001048	N 1978
EASTLAND WEST	EASTLAND	TX70	133	007862	N 1981	EL BANO	ZAVALA	TX10	507	216346	N 1977
EASTON NORTH	GREGG	TX60	183	009423	N 2003	EL BENADITO	STARR	TX40	427	216408	ONA 1952
EASTON NORTH	HARRISON	TX60	203	009423	N 1984	EL BENADITO SOUTH	STARR	TX40	427	216439	ON 1965
EATHERLY	JACK	TX90	237	009424	OA 1984	EL CABALLERO	WEBB	TX40	479	008493	N 1984
EATON	COLORADO	TX30	089	212385	N 1971	EL CABALLO BLANCO	TAYLOR	TX70	441	014443	O 1993
EATON	EASTLAND	TX70	133	212385	N 1983	EL CAMPO	WHARTON	TX30	481	216470	ONA 1944
EATON SOUTH	COLORADO	TX30	089	212422	N 1974	EL CAMPO NE	WHARTON	TX30	481	013852	N 1990
EBEN HABEN	VICTORIA	TX20	469	212509	N 1958	EL CAMPO NORTH	WHARTON	TX30	481	216501	ONA 1941
EBERHART RANCH	EASTLAND	TX70	133	017639	O 2004	EL CAMPO SOUTH	WHARTON	TX30	481	216532	ONA 1964
ECHELS	STEPHENS	TX70	429	212685	O 1954	EL CAMPO WEST	WHARTON	TX30	481	216563	ONA 1945
ECHO	COLEMAN	TX70	083	212695	ON 1952	EL CARRO	JIM WELLS	TX40	249	216594	OA 1969
ECHO	ORANGE	TX30	361	212695	ONA 1950	EL CHICO	PARKER	TX70	367	001049	N 1980
ECHO NE	ORANGE	TX30	361	212788	O 1953	EL CINCO	CROCKETT	TX75	105	216625	ONA 1961
ECHO NORTH	COLEMAN	TX70	083	007863	ONA 1980	EL CINCO	PECOS	TX80	371	216625	ONA 1961
ECHO NW	COLEMAN	TX70	083	001043	ONA 1979	EL CINCO EAST	CROCKETT	TX75	105	216656	O 1962
ECHOLS	DAWSON	TX85	115	212819	OA 1984	EL CINCO SOUTH	PECOS	TX80	371	216670	OA 1973
ECHOLS	STEPHENS	TX70	429	212819	ONA 1954	EL COYOTE	BROOKS	TX40	047	015278	N 1994
ECHOLS	ZAPATA	TX40	505	212819	N 1945	EL COYOTE WINDMILL	BROOKS	TX40	047	017978	O 2005
ECKERT	BEXAR	TX10	029	213005	OA 1928	EL DRAGON	JIM HOGG	TX40	247	016310	N 2001
ECKLAW	CROCKETT	TX75	105	213041	OA 1976	EL EBANITO	STARR	TX40	427	216780	ON 1949
ECTORFISK	ECTOR	TX80	135	014841	O 1994	EL GATO	WEBB	TX40	479	001050	N 1950
ED AND PATSY	COLEMAN	TX70	083	010376	OA 1985	EL GORDO	OFFSHORE-STATE	TX05	990	216795	N 1976
ED BISHOP	YOUNG	TX90	503	213067	OA 1957	EL GRULLO	ZAPATA	TX40	505	216808	N 1977
ED BISHOP EAST	YOUNG	TX90	503	213098	O 1959	EL GRULLO EAST	ZAPATA	TX40	505	008122	N 1981
ED HOWARD	ANDERSON	TX60	001	213160	O 1950	EL INDIRIO	MAVERICK	TX10	323	216811	ONA 1959
ED JOHNSON	ARCHER	TX90	009	013474	O 1990	EL INDIRIO EAST	MAVERICK	TX10	323	216842	O 1961
ED POKORNY	CULBERSON	TX80	109	213191	O 1969	EL INDIRIO NORTH	MAVERICK	TX10	323	216849	ONA 1973
ED STUMBERG	DIMMIT	TX10	127	008771	N 1984	EL INFERNILLO	KLEBERG	TX40	273	001051	ONA 1979
ED VELA	HIDALGO	TX40	215	213222	N 1955	EL JAVALI	JIM HOGG	TX40	247	216873	OA 1951
ED WILLUGHBY											

Field Name	County Name	State Sub	Co Code	Field Code	Field Disc Type Year	Field Name	County Name	State Sub	Co Code	Field Code	Field Disc Type Year
EL MATON	SMITH	TX60	423	216966	N 1984	ELLIOTT	HARDIN	TX30	199	220407	ONA 1955
EL MATON	WHARTON	TX30	481	216966	N 1959	ELLIOTT	SHACKELFORD	TX70	417	220407	ONA 1942
EL MATON SOUTH	MATAGORDA	TX30	321	216997	ONA 1951	ELLIOTT EAST	SHACKELFORD	TX70	417	008124	N 1984
EL MATON SW	MATAGORDA	TX30	321	013366	OA 1989	ELLIOTT NORTH	HARDIN	TX30	199	016294	N 1995
EL MATON WEST	MATAGORDA	TX30	321	217028	N 1972	ELLIOTT SLOUGH	MATAGORDA	TX30	321	220500	N 1960
EL MESQUITE	DUVAL	TX40	131	217059	ONA 1936	ELLIOTT-PARA	STEPHENS	TX70	429	220438	N 1958
EL MESQUITE	JIM HOGG	TX40	247	217059	NA 1989	ELLIS	COLEMAN	TX70	083	220624	N 1982
EL MESQUITE	ZAPATA	TX40	505	217059	ONA 1936	ELLIS	JACK	TX90	237	220624	OA 1943
EL MESQUITE SOUTH	DUVAL	TX40	131	217090	O 1949	ELLIS	OCHILTREE	TX95	357	220624	N 1982
EL MESQUITITO	ZAPATA	TX40	505	004524	N 1998	ELLIS	STEPHENS	TX70	429	220624	O 1981
EL MILAGRO	WEBB	TX40	479	011112	N 1985	ELLIS RANCH	OCHILTREE	TX95	357	220841	ONA 1959
EL NINO	COLORADO	TX30	089	005383	N 1992	ELLIS RANCH NE	OCHILTREE	TX95	357	220872	O 1961
EL NUMERO UNO	JIM HOGG	TX40	247	217121	OA 1957	ELLIS SEC 844	OCHILTREE	TX95	357	009425	N 1984
EL ORO	DUVAL	TX40	131	217152	ON 1957	ELLISON	DUVAL	TX40	131	221073	N 1972
EL PAISANO	KLEBERG	TX40	273	217183	ONA 1964	ELLISON-YOUNG	BEXAR	TX10	029	221089	O 1907
EL PAISTLE	KENEDY	TX40	261	217214	ONA 1951	ELLISON-YOUNG	CALDWELL	TX10	055	221089	O 1937
EL PAISTLE DEEP	KENEDY	TX40	261	217245	ON 1964	ELLU	ECTOR	TX80	135	221176	OA 1974
EL PAISTLE NORTH	KENEDY	TX40	261	217257	ON 1977	ELLWOOD	MITCHELL	TX80	335	221182	OA 1955
EL PANAL	STARR	TX40	427	217276	N 1948	ELLWOOD NORTH	MITCHELL	TX80	335	221192	N 1971
EL PASO MAG	KENEDY	TX40	261	017770	N 2003	ELLWOOD RANCH	MITCHELL	TX80	335	007057	OA 1982
EL PATRON	KENEDY	TX40	261	001052	N 1979	ELLWOOD RANCH	STERLING	TX80	431	007057	OA 1982
EL PAVO	STARR	TX40	427	015910	N 1996	ELM BAYOU	CHAMBERS	TX30	071	221213	N 1945
EL PEYOTE	JIM HOGG	TX40	247	217307	ONA 1946	ELM COVE	TAYLOR	TX70	441	221244	O 1961
EL PINTO RANCH	STARR	TX40	427	006775	N 1984	ELM CREEK	KARNES	TX20	255	221275	OA 1977
EL PLEASANT	AUSTIN	TX30	015	217322	N 1980	ELM CREEK	RUNNELS	TX75	399	221275	ONA 1950
EL PUERTO	KENEDY	TX40	261	217338	N 1956	ELM CREEK EAST	RUNNELS	TX75	399	221306	O 1966
EL PUERTO	STARR	TX40	427	217338	ON 1954	ELM CREEK NORTH	RUNNELS	TX75	399	221337	ONA 1961
EL PUERTO NORTH	STARR	TX40	427	217369	ON 1956	ELM CREEK NORTH	THROCKMORTON	TX70	447	221337	OA 1982
EL RANCHITO	WEBB	TX40	479	217400	ON 1953	ELM CREEK SOUTH	RUNNELS	TX75	399	221368	OA 1953
EL RANCHITO	ZAPATA	TX40	505	217400	ON 1953	ELM FLAT	NAVARRO	TX50	349	221380	N 1978
EL REPOSO	JIM HOGG	TX40	247	217452	ONA 1980	ELM FORK	MONTAGUE	TX90	337	010387	OA 1985
EL REY	TAYLOR	TX70	441	014750	O 1993	ELM GROVE	FAYETTE	TX30	149	221399	ONA 1953
EL SAUZ RANCH	WILLACY	TX40	489	017274	O 2003	ELM GROVE POINT	GALVESTON	TX30	167	221430	O 1970
EL SORDO	JIM HOGG	TX40	247	217524	N 1957	ELMDALE	CALLAHAN	TX70	059	221554	OA 1951
EL STAGGS	HIDALGO	TX40	215	217538	N 1976	ELMDALE	TAYLOR	TX70	441	221554	OA 1951
EL STAGGS	STARR	TX40	427	217538	ON 1976	ELMDALE SE	CALLAHAN	TX70	059	004383	OA 1983
EL TANQUE	STARR	TX40	427	217555	ONA 1937	ELMDALE SOUTH	CALLAHAN	TX70	059	221585	N 1968
EL TANQUE NORTH	STARR	TX40	427	217586	ONA 1953	ELMER	JACK	TX90	237	221616	OA 1982
EL TIGRE	MAVERICK	TX10	323	217606	O 1977	ELMER	JIM HOGG	TX40	247	221616	N 1977
EL TORITO	JACKSON	TX20	239	010080	ON 1985	ELMER GAILEY	EASTLAND	TX70	133	001056	N 1980
EL TORITO WEST	JACKSON	TX20	239	016190	N 1996	ELMER KOLLE	VICTORIA	TX20	469	221627	ONA 1975
EL TORO	JACKSON	TX20	239	217617	ONA 1944	ELMORE	JACK	TX90	237	221647	ON 1985
EL TORO	VICTORIA	TX20	469	217617	N 1959	ELMS	LIVE OAK	TX20	297	221740	ONA 1957
EL TORO BUENO	JACKSON	TX20	239	017009	N 2001	ELMS DEEP	LIVE OAK	TX20	297	014928	N 1991
EL TORO MAX	JACKSON	TX20	239	000136	ONA 1997	ELM-YATES	JACK	TX90	237	009733	OA 1985
EL TORO MAX WEST	JACKSON	TX20	239	001984	OA 1998	ELOISE	VICTORIA	TX20	469	222174	ONA 1962
EL TORO MAX, N.	JACKSON	TX20	239	017010	N 2002	ELOISE KAY	STEPHENS	TX70	429	222205	OA 1955
EL TORO SE	JACKSON	TX20	239	006541	OA 1984	ELOISE NORTH	VICTORIA	TX20	469	222236	ONA 1967
EL TORO SOUTH	JACKSON	TX20	239	217648	ONA 1959	ELOISE NW	VICTORIA	TX20	469	222267	ON 1968
EL TORO SOUTH	VICTORIA	TX20	469	217648	ON 1959	ELOISE SE	VICTORIA	TX20	469	222298	ONA 1964
EL TORO SW	JACKSON	TX20	239	217679	ONA 1965	ELOISE SW	VICTORIA	TX20	469	222329	ON 1967
EL TULE	HIDALGO	TX40	215	217691	N 1971	ELOISE WEST	VICTORIA	TX20	469	222360	ONA 1967
EL VIEJO	BASTROP	TX10	021	002075	OA 1979	ELPAR	JIM WELLS	TX40	249	222391	ONA 1962
ELA SUGG	IRION	TX75	235	217702	ONA 1976	ELPAR	KLEBERG	TX40	273	222391	ONA 1973
ELAINE	DDIMIT	TX10	127	217710	OA 1953	ELPAR EAST	JIM WELLS	TX40	249	008398	N 1983
ELAINE	ZAVALA	TX10	507	217710	OA 1953	ELPAR NORTH	JIM WELLS	TX40	249	008495	N 1984
ELAINE JOY	YOUNG	TX90	503	010719	OA 1986	ELPAR SE	JIM WELLS	TX40	249	008125	N 1981
ELAINE LOWER	ZAVALA	TX10	507	217772	N 1986	ELPAR SOUTH	JIM WELLS	TX40	249	006542	ONA 1984
ELAINE NE	ZAVALA	TX10	507	217729	N 1970	ELPAR SW	JIM WELLS	TX40	249	001057	N 1974
ELAINE NORTH	DIMIT	TX10	127	217741	O 1957	ELROY EAST	TRAVIS	TX10	453	222670	OA 1950
ELAINE NORTH	ZAVALA	TX10	507	217741	O 1957	ELROY NE	TRAVIS	TX10	453	222701	O 1950
ELAINE WEST	ZAVALA	TX10	507	006776	OA 1985	ELSA SOUTH	HIDALGO	TX40	215	222763	N 1955
ELAM	KENT	TX85	263	217803	OA 1964	ELSIE	BORDEN	TX85	033	011396	OA 1987
ELAM SOUTH	KENT	TX85	263	217865	O 1964	ELSIE MAE	FISHER	TX70	151	222887	O 1956
ELAM SOUTH	SCURRY	TX85	415	217865	O 1964	ELSINORE	PECOS	TX80	371	222918	N 1958
ELAM-BRITT	NOLAN	TX70	353	010381	OA 1985	ELSINORE WEST FARM	PECOS	TX80	371	003199	N 1982
ELAS SOUTH	HIDALGO	TX40	215	217884	N 1977	ELVA	DUVAL	TX40	131	223104	OA 1955
ELBERT	THROCKMORTON	TX70	447	218082	OA 1953	ELWANDA	WINKLER	TX80	495	009214	OA 1985
ELBERT GOFF	JACKSON	TX20	239	218091	N 1975	ELWOOD	CHAMBERS	TX30	071	223135	N 1978
ELBERT NORTH	THROCKMORTON	TX70	447	007477	OA 1983	ELY	TAYLOR	TX70	441	223197	O 1955
ELBERT SOUTH	THROCKMORTON	TX70	447	012518	O 1988	ELYS CHOICE	PARKER	TX70	367	010722	N 1986
ELBERT SW	THROCKMORTON	TX70	447	218113	OA 1963	ELYSIAN	HARRISON	TX60	203	223259	ONA 1946
ELBOW SE	HOWARD	TX80	227	010382	OA 1986	ELYSIAN	PANOLA	TX60	365	223259	N 1947
ELCOY	BEE	TX20	025	011113	N 1986	ELYSIAN FIELDS WEST	HARRISON	TX60	203	008496	N 1984
ELDORADO	SCHLEICHER	TX75	413	218330	ONA 1948	ELYSIAN NORTH	HARRISON	TX60	203	223268	N 1978
ELDORADO EAST	SCHLEICHER	TX75	413	218423	N 1970	ELYSIAN NW	HARRISON	TX60	203	010388	OA 1985
ELDORADO NORTH	SCHLEICHER	TX75	413	218454	ONA 1966	ELZON	KENT	TX85	263	223290	OA 1958
ELDORADO SOUTH	SCHLEICHER	TX75	413	218470	N 1977	ELZON WEST	KENT	TX85	263	223321	OA 1967
ELDORADO SW	SCHLEICHER	TX75	413	218485	ON 1953	EMANCIPATION	WILBARGER	TX90	487	011114	OA 1987
ELDORADO-DAY	BAYLOR	TX90	023	004382	OA 1983	EMBAR	ANDREWS	TX80	003	223352	ONA 1942
ELDRIDGE	COLORADO	TX30	089	010383	ON 1987	EMBAR NW	ANDREWS	TX80	003	223383	O 1959
ELECTRA	WILBARGER	TX90	487	218547	ONA 1941	EMBASSY	ARCHER	TX90	009	000585	OA 1979
ELECTRA SW	WICHITA	TX90	485	218578	OA 1955	EMBASSY WEST	ARCHER	TX90	009	010389	OA 1985
ELECTRA WEST	WILBARGER	TX90	487	007056	OA 1982	EMBLEM NORTH	HOPKINS	TX90	503	223352	OA 1980
ELENERIO	ZAPATA	TX40	505	218609	O 1953	EMBLETON	JIM WELLS	TX40	249	223414	ON 1953
ELEVEN	ZAVALA	TX10	507	218640	N 1962	EMBRACE	MONTAGUE	TX90	337	013592	OA 1990
ELIASVILLE	STEPHENS	TX70	429	218764	ON 1953	EMBRAY	COOKE	TX90	097	223445	O 1955
ELIASVILLE EAST	STEPHENS	TX70	429	218795	ONA 1960	EMERALD	GAINES	TX85	165	223538	OA 1988
ELIASVILLE EAST	YOUNG	TX90	503	218795	ON 1960	EMERALD	YOAKUM	TX85	501	223538	OA 1988
ELIASVILLE NORTH	YOUNG	TX90	503	218826	ONA 1946	EMERALD BAY	SMITH	TX60	423	014751	O 1993
ELIASVILLE SE	STEPHENS	TX70	429	218835	N 1976	EMERICK	THROCKMORTON	TX70	447	009215	OA 1985
ELIASVILLE WEST	STEPHENS	TX70	429	001053	N 1980	EMILY	COLEMAN	TX70	083	223743	ONA 1976
ELIDA	GARZA	TX85	169	001054	OA 1979	EMILY A	MILAM	TX10	331	011115	ONA 1986
ELISABETH	ZAPATA	TX40	505	003828	N 1997	EMILY K CAMPBELL	VICTORIA	TX20	469	223755	OA 1971
ELIZA BAKER	TOM GREEN	TX75	451	218857	OA 1955	EMILY SIE	SCURRY	TX85	415	016466	OA 1999
ELIZA BAKER NORTH	TOM GREEN	TX75	451	218888	ONA 1958	EMILY'S SURPRISE	SCURRY	TX85	415	015116	O 1994
ELIZABETH	JEFFERSON	TX30	245	218915	N 1980	EMILY'S	SCURRY	TX85	415	016881	O 2001
ELIZABETH ROSE	DAWSON	TX85	115	015560	O 1995	EMILY'S BAYOU	ORANGE	TX30	361	015196	O 1993
ELIZABETH SUZANNE	SHACKELFORD	TX70	417	014927	O 1994	EMMA	ANDREWS	TX80	003	223817	ONA 1937
ELKHART	ANDERSON	TX60	001	219663	ONA 1938	EMMA HAYNES	GOLIAD	TX20	175	223848	ON 1952
ELKHART NORTH	ANDERSON	TX60	001	219694	N 1988	EMMA MANGUM	ZAVALA	TX10	507	223879	N 1962
ELKHORN	CROCKETT	TX75	105	219787	ONA 1951	EMMA NORTH	ANDREWS	TX80	003	223891	N 1978
ELKIN	ZAVALA	TX10	507	010247	N 1986	EMMA SOUTH	ANDREWS	TX80	003	223910	OA 1964
ELKINS	YOUNG	TX90	503	219911	OA 1947	EMMA SW	ECTOR	TX80	135	223941	O 1960
ELKSON	RUNNELS	TX75	399	010720	O 1986	EMMA-JACK	HEMPHILL	TX95	211	012519	N 1988
ELKTON	SMITH	TX60	423	219973	N 1978	EMMONS RANCH	SCHLEICHER	TX75	413	007058	OA 1980
ELLA BORROUM	BEE	TX20	025	220066	ONA 1962	EMORY	PALO PINTO	TX70	363	224189	ONA 1959
ELLEN	BROOKS	TX40	047	016339	N 2000	EMPEROR	WINKLER	TX80	495	224220	ONA 1936
ELLEN D											



# TEXAS

Field Name	County Name	State Sub	Co Code	Field Code	Field Disc Type Year	Field Name	County Name	State Sub	Co Code	Field Code	Field Disc Type Year
ENCINAL CHANNEL NE	NUECES	TX40	355	224443	ONA 1980	ETHEL CONNER	JACK	TX90	237	006543	OA 1983
ENCINAL CHANNEL SE	NUECES	TX40	355	224468	N 1967	ETHEL NE	SHACKELFORD	TX70	417	001062	OA 1980
ENCINAL SOUTH	WEBB	TX40	479	224482	ON 1974	ETHEL NW	SHACKELFORD	TX70	417	229089	OA 1978
ENCINAL-WEBB	WEBB	TX40	479	224487	N 1973	ETHEL-GAIL	SHACKELFORD	TX70	417	229074	O 1974
ENCINITAS	BROOKS	TX40	047	224499	ONA 1940	ETTA	WHARTON	TX30	481	229157	ONA 1960
ENCINITAS EAST	BROOKS	TX40	047	224530	N 1967	ETTA NE	WHARTON	TX30	481	229188	O 1963
ENCINITAS NW	BROOKS	TX40	047	224561	N 1967	ETTER	MONTAGUE	TX90	337	229219	OA 1951
ENCINITAS SE	BROOKS	TX40	047	224592	ON 1964	ETTER	MOORE	TX95	341	229219	N 1985
ENCINITAS SOUTH	BROOKS	TX40	047	224623	ON 1964	ETTER NW	MONTAGUE	TX90	337	229235	OA 1972
ENCINITAS WEST	BROOKS	TX40	047	224654	N 1965	EUBANK	DUVAL	TX40	131	229250	N 1962
ENCINO	REFUGIO	TX20	391	224685	ONA 1956	EUBANK	PALO PINTO	TX70	363	229250	N 1980
ENCINO	SAN PATRICIO	TX40	409	224685	ONA 1956	EUGENE	LIPSCOMB	TX95	295	008695	N 1984
ENCINO NE	REFUGIO	TX20	391	224716	OA 1959	EULA	CALLAHAN	TX70	059	229653	O 1951
ENCINO NORTH	REFUGIO	TX20	391	224747	O 1967	EULA MEADOR	GOLIAD	TX20	175	012520	N 1988
ENCINO NW	REFUGIO	TX20	391	001058	OA 1979	EULA NORTH	CALLAHAN	TX70	059	229684	O 1970
ENCINO PASTURE	SAN PATRICIO	TX40	409	224778	N 1955	EULA NW	CALLAHAN	TX70	059	229715	OA 1954
ENCINO PASTURE EAST	SAN PATRICIO	TX40	409	224809	N 1967	EULEEONE	CROCKETT	TX75	105	229735	N 1973
ENCINO SOUTH	SAN PATRICIO	TX40	409	224840	N 1969	EUNICE	LEON	TX50	289	229839	N 1982
ENCINO SW	SAN PATRICIO	TX40	409	005669	N 1990	EUREKA	STEPHENS	TX70	429	229994	ON 1975
ENCINO WEST	SAN PATRICIO	TX40	409	224871	N 1970	EUREKA HEIGHTS	HARRIS	TX30	201	230087	OA 1938
ENCONTRADO	CROCKETT	TX75	105	224902	OA 1969	EUSTACE	HENDERSON	TX50	213	230190	N 1974
ENDURANCE	FORT BEND	TX30	157	016961	N 2001	EUSTACE CLANTON	HENDERSON	TX50	213	006544	N 1978
ENERGY	COMANCHE	TX70	093	224995	O 1950	EUSTACE CREEK	GOLIAD	TX20	175	004908	ONA 1997
ENGLE	MONTAGUE	TX90	337	225243	OA 1951	EVADALE NE	HARDIN	TX30	199	230459	ONA 1971
ENGLEHART	COLORADO	TX30	089	225274	ONA 1945	EVADALE NE	JASPER	TX30	241	230459	ONA 1971
ENGLEHART EAST	COLORADO	TX30	089	225305	ON 1969	EVANGELINE	DUVAL	TX40	131	003835	ON 1983
ENGLEHART NORTH	COLORADO	TX30	089	225336	N 1969	EVANS	LAVACA	TX20	285	230645	OA 1952
ENGLEHART NW	COLORADO	TX30	089	225351	N 1979	EVANS	SAN PATRICIO	TX40	409	230645	N 1983
ENGLEHART SE	COLORADO	TX30	089	005391	N 1992	EVANS BUTLER	SAN PATRICIO	TX40	409	230650	N 1977
ENGLEHART SOUTH	COLORADO	TX30	089	225367	N 1951	EVANS CHAPEL	LEON	TX50	289	014930	O 1993
ENGLEHART SW	COLORADO	TX30	089	009734	N 1984	EVANS CREEK	DENTON	TX90	121	230660	OA 1974
ENIGMA	GLASSCOCK	TX80	173	005451	OA 1997	EVANS LAKE SOUTH	FREESTONE	TX50	161	009218	N 1985
ENKE	GOLIAD	TX20	175	225770	ONA 1956	EVANS LAKE WEST	FREESTONE	TX50	161	009219	N 1984
ENLOW	CALLAHAN	TX70	059	225801	ONA 1978	EVANS SOUTH	LAVACA	TX20	285	010392	N 1985
ENNIS	JACK	TX90	237	000588	N 1981	EVB	NOLAN	TX70	353	231048	ONA 1954
ENOCH JOHNSON	RUNNELS	TX75	399	225832	OA 1953	EVB SOUTH	NOLAN	TX70	353	014931	O 1994
ENOS COOPER	SAN PATRICIO	TX40	409	225894	ONA 1953	EVB SW	NOLAN	TX70	353	231079	OA 1957
ENOS COOPER NORTH	SAN PATRICIO	TX40	409	225925	N 1970	EVE MAE	HIDALGO	TX40	215	231110	N 1958
ENRE	CALLAHAN	TX70	059	011397	O 1979	EVELYN	DUVAL	TX40	131	012521	N 1988
ENRE SOUTH	CALLAHAN	TX70	059	003834	OA 1983	EVELYN EAST	BROOKS	TX40	047	017328	N 2002
ENTERPRISE	MITCHELL	TX80	335	226049	O 1987	EVERETT	CLAY	TX90	077	231172	O 1958
EOI	BROWN	TX70	049	013677	OA 1990	EVERETT	HASKELL	TX70	207	231172	O 1958
EOLIAN	STEPHENS	TX70	429	226576	O 1951	EVERETT	TOM GREEN	TX75	451	231172	ON 1988
EOLIAN NORTH	STEPHENS	TX70	429	226607	O 1956	EVERETT & GLASS	CRANE	TX80	103	231203	O 1954
EPL BA 495-S	OFFSHORE-STATE	TX05	990	017553	N 2004	EVERGREEN	SAN JACINTO	TX30	407	231265	ONA 1947
EPLEY	MARTIN	TX80	317	226669	OA 1984	EVERGREEN FARMS	DIMMIT	TX10	127	231275	ONA 1975
EPLEY	TAYLOR	TX70	441	226669	OA 1955	EVERGREEN FARMS NE	DIMMIT	TX10	127	004804	N 1996
EPPENAUER	CRANE	TX80	103	226731	O 1951	EVERGREEN NORTH	SAN JACINTO	TX30	407	000591	N 1974
EPPELSON	EDWARDS	TX10	137	007060	N 1982	EVETTS	LOVING	TX80	301	231482	ON 1970
ERA	COOKE	TX90	097	226956	OA 1951	EVETTS	WINKLER	TX80	495	231482	ON 1970
ERA WEST	COOKE	TX90	097	226967	OA 1978	EWALT	THROCKMORTON	TX70	447	231513	OA 1944
ERATH COUNTY REGULAR	ERATH	TX70	143	227049	ONA 1920	EWALT NORTH	THROCKMORTON	TX70	447	231544	OA 1960
ERATZ CANYON	COTTLE	TX85	101	018995	O 2007	EWALT SOUTH	THROCKMORTON	TX70	447	231575	OA 1953
ERG	REEVES	TX80	389	008772	OA 1985	EWING	SAN PATRICIO	TX40	409	231637	ONA 1949
ERGON	OCHILTREE	TX95	357	000342	N 1979	EWING EAST	SAN PATRICIO	TX40	409	231699	ON 1955
ERIN	MARION	TX60	315	003364	N 1981	EWING SOUTH	SAN PATRICIO	TX40	409	231730	ONA 1964
ERNEST REICH	EASTLAND	TX70	133	227538	ONA 1977	EXCALIBUR	HOWARD	TX80	227	015118	O 1994
ERNESTINE	UPTON	TX75	461	227545	O 1964	EXCEL	COKE	TX75	081	231761	OA 1991
ERNIE BAKER	KARNES	TX20	255	002005	O 1998	EXCELSIOR	MARION	TX60	315	231792	ONA 1965
ERNIE PINNELL	HOWARD	TX80	227	015117	O 1994	EXCELSIOR SW	MARION	TX60	315	231885	ONA 1965
ERNIES CROSSING	JACKSON	TX20	239	011947	N 1987	EXECUTIVE	CROCKETT	TX75	105	007236	OA 1999
ERT	POTTER	TX95	375	014016	O 1991	EXOC	MCCULLOCH	TX75	307	232055	OA 1976
ERVING	AUSTIN	TX30	015	227669	N 1969	EXOC	YOUNG	TX90	503	232055	OA 1978
ESCHBERGER	NUECES	TX40	355	013129	N 1988	EXP	THROCKMORTON	TX70	447	013679	OA 1990
ESCOBAS	ZAPATA	TX40	505	227762	ONA 1927	EXSUN	ZAPATA	TX40	505	232085	N 1974
ESCOBAS NORTH	ZAPATA	TX40	505	011715	N 1987	EXTENSION	CALLAHAN	TX70	059	002081	OA 1982
ESCOBAS SOUTH	ZAPATA	TX40	505	227793	N 1951	EXTRA POINT	TAYLOR	TX70	441	232102	OA 1957
ESCONDIDO	BORDEN	TX85	033	227824	OA 1985	EYLAU	BOWIE	TX60	037	232164	O 1944
ESCONDIDO	CROCKETT	TX75	105	227824	OA 1963	EYLAU WEST	BOWIE	TX60	037	013476	N 1989
ESCONDIDO	JIM HOGG	TX40	247	227824	ONA 1963	EZIM	RUSK	TX60	401	001066	ONA 1981
ESCONDIDO CREEK	KLEBERG	TX40	273	227932	OA 1978	EZRALOW	GAINES	TX85	165	010393	O 1985
ESCONDIDO EAST	JIM HOGG	TX40	247	227828	N 1980	EZZELL	LAVACA	TX20	285	232226	N 1984
ESCONDIDO EAST	JIM WELLS	TX40	249	227828	N 1980	EZZELL	LIVE OAK	TX20	297	232226	ONA 1937
ESCONDIDO NW	CROCKETT	TX75	105	227855	OA 1967	EZZELL	MCMULLEN	TX10	311	232226	ONA 1937
ESCONDIDO SOUTH	CROCKETT	TX75	105	227886	OA 1983	EZZELL SOUTH	LAVACA	TX20	285	010915	N 1986
ESCONDIDO SOUTH	JIM HOGG	TX40	247	227886	N 1966	F & B LUKER	MILLS	TX70	333	011118	N 1986
ESCONDIDO SW	CROCKETT	TX75	105	227917	O 1968	F & H	MENARD	TX75	327	232855	OA 1958
ESKA	SHACKELFORD	TX70	417	228041	OA 1970	F & H	SCHLEICHER	TX75	413	232855	OA 1958
ESKOTA	FISHER	TX70	151	228072	OA 1946	F & H EAST	MENARD	TX75	327	232886	OA 1962
ESKOTA NORTH	FISHER	TX70	151	228103	ONA 1953	F & H NORTH	MENARD	TX75	327	232917	OA 1966
ESKOTA WEST	FISHER	TX70	151	228134	OA 1955	F A HOGG	WINKLER	TX80	495	007063	OA 1982
ESPADILLA MISSION	BEXAR	TX10	029	228165	O 1925	F B	TOM GREEN	TX75	451	008773	OA 1984
ESPANTOSA LAKE	DIMMIT	TX10	127	228179	O 1976	F B A	JONES	TX70	253	232940	O 1974
ESPERANZA	BORDEN	TX85	033	228258	O 1983	F B H P	YOUNG	TX90	503	232948	O 1948
ESPERANZA	LAVACA	TX20	285	228258	ONA 1959	F B T	YOUNG	TX90	503	232979	OA 1971
ESPERANZA SOUTH	LAVACA	TX20	285	228273	N 1975	F C R	BAYLOR	TX90	023	233010	O 1956
ESPERSON DOME	HARRIS	TX30	201	228289	ONA 1929	F F	FORT BEND	TX30	157	009220	N 1985
ESPERSON DOME	LIBERTY	TX30	291	228289	ONA 1929	F G	GLASSCOCK	TX80	173	015089	O 1994
ESPERSON DOME EAST	LIBERTY	TX30	291	228320	O 1955	F H MCNABB	HARDEMAN	TX90	197	000592	OA 1980
ESPERSON DOME NORTH	LIBERTY	TX30	291	228351	ONA 1951	F L	SHACKELFORD	TX70	417	007827	OA 1984
ESPERSON DOME SOUTH	LIBERTY	TX30	291	228382	OA 1939	F N	PALO PINTO	TX70	363	233056	OA 1978
ESPERSON DOME WEST	HARRIS	TX30	201	009217	N 1985	F N B	GAINES	TX85	165	001067	O 1977
ESPIRITU	CALHOUN	TX20	057	228413	N 1961	F P	COKE	TX75	081	233072	OA 1968
ESPUELA	DICKENS	TX85	125	011116	O 2001	F P C	NOLAN	TX70	353	005173	OA 1983
ESSCO	ARCHER	TX90	009	011117	OA 1987	F R P	FISHER	TX70	151	233085	N 1976
ESTA	STEPHENS	TX70	429	228599	O 1954	F ROZANNE	THROCKMORTON	TX70	447	014444	OA 1992
ESTABAN	NOLAN	TX70	353	228630	OA 1955	F W A	WILBARGER	TX90	487	233103	O 1957
ESTABAN NW	NOLAN	TX70	353	228642	OA 1978	F WYLLIE	CALLAHAN	TX70	059	009736	N 1985
ESTATE	THROCKMORTON	TX70	447	228692	O 1952	F-13	TAYLOR	TX70	441	232406	OA 1972
ESTER	THROCKMORTON	TX70	447	228785	O 1970	FABIAN	BASTROP	TX10	021	013593	OA 1990
ESTERLINA	STERLING	TX80	431	008126	OA 1984	FAGAN	REFUGIO	TX20	391	233196	ONA 1940
ESTES	BROWN	TX70	049	228816	O 1948	FAGAN	VICTORIA	TX20	469	233196	ONA 1940
ESTES	WARD	TX80	475	228816	O 1934	FAGAN NE	VICTORIA	TX20	469	001862	N 1981
ESTES BLOCK 34	WARD	TX80	475	228847	ONA 1957	FAGAN SW	REFUGIO	TX20	391	233227	N 1965
ESTES COVE	ARANSAS	TX40	007	228909	ONA 1968	FAILS	ARCHER	TX90	009	233258	OA 1958
ESTES COVE	NUECES	TX40	355	228909	ONA 1968	FAIN	CHEROKEE	TX60	073	233289	O 1953
ESTES WEST	WARD	TX80	475	228924	OA 1975	FAIR	EASTLAND	TX70	133	233320	ONA 1981
ESTHER	MAVERICK	TX10	323	228940	OA 1972	FAIR	LIVE OAK	TX20	297	233320	N 1978
ESTILL	BEE	TX20	025	006956	N 1984	FAIR RAY	FRIO	TX10	163	004723	OA 1983

Field Name	County Name	State Sub Code	Co Code	Field Code	Field Disc Type Year	Field Name	County Name	State Sub Code	Co Code	Field Code	Field Disc Type Year
FAIRCHILD	PECOS	TX80	371	233568	O 1977	FAVER NORTH	NOLAN	TX70	353	237257	OA 1953
FAIRCHILD	LIBERTY	TX30	291	017922	N 2005	FAWCETT	SUTTON	TX75	435	005176	N 1983
FAIRFIELD	ATASCOSA	TX10	013	233692	ONA 1938	FAY	STEPHENS	TX70	429	237319	OA 1978
FAIRFIELD	BEXAR	TX10	029	233692	ONA 1938	FAY HOOKER	SHACKELFORD	TX70	417	013594	OA 1990
FAIRFIELD	MEDINA	TX10	325	233692	ONA 1938	FAYE	KNOX	TX70	275	237443	O 1958
FAIRFREE	FREESTONE	TX50	161	233765	N 1971	FAYE SLOAN	JACK	TX90	237	016737	O 1989
FAIRPLAY	PANOLA	TX60	365	233878	N 1978	FAYETTE YATES	JACK	TX90	237	015853	ONA 1997
FAIRPLAY NE	PANOLA	TX60	365	233885	ONA 1979	FAYETTEVILLE NE	FAYETTE	TX30	149	237660	N 1956
FAIRVIEW	HOWARD	TX80	227	233940	O 1945	FAYSVILLE	HIDALGO	TX40	215	006547	N 1983
FAIRVIEW	JASPER	TX30	241	233940	OA 1977	FAZZINO	ROBERTSON	TX50	395	016962	N 2001
FAIRWAY	ANDERSON	TX60	001	234188	OA 1960	FEAGAN	NOLAN	TX70	353	006548	OA 1984
FAIRWAY	HENDERSON	TX50	213	234188	OA 1960	FEASEL	PALO PINTO	TX70	363	001074	N 1981
FAIRWAY SOUTH	ANDERSON	TX60	001	234219	O 1961	FEATHERSTONE	NOLAN	TX70	353	237963	O 1950
FAIRWAY WEST (NEW)	HENDERSON	TX50	213	010395	OA 1981	FEDOR SOUTH	LEE	TX30	287	008127	OA 1982
FAITH	POLK	TX30	373	014445	O 1989	FEEL	EASTLAND	TX70	133	008498	N 1984
FAITH-MAG	MATAGORDA	TX30	321	234281	OA 1956	FEEDLOT	ZAVALA	TX10	507	001075	N 1978
FAITH-MAG SW	MATAGORDA	TX30	321	234312	ONA 1959	FEEMSTER	NOLAN	TX70	353	007867	O 1982
FALCAR	REFUGIO	TX20	391	013477	N 1989	FELDMAN	HEMPHILL	TX95	211	238242	ONA 1957
FALCON	OCHILTREE	TX95	357	234374	OA 1981	FELDMAN	LIPSCOMB	TX95	295	238242	ONA 1957
FALCON	ZAPATA	TX40	505	234374	N 1955	FELDMAN NORTH	HEMPHILL	TX95	211	238256	N 1978
FALCON CREEK	CHEROKEE	TX60	073	007824	N 1984	FELDMAN SE	HEMPHILL	TX95	211	238273	ON 1965
FALCON DAM	STARR	TX40	427	006545	N 1982	FELDMAN SOUTH	HEMPHILL	TX95	211	238304	OA 1957
FALCON LAKE	ZAPATA	TX40	505	234381	N 1974	FELICIA	LIBERTY	TX30	291	000597	N 1980
FALCON LAKE EAST	ZAPATA	TX40	505	004636	N 1982	FELICIA CREEK	LIBERTY	TX30	291	014932	N 1993
FALCON LAKE NORTH	ZAPATA	TX40	505	234387	N 1975	FELICIA SOUTH	LIBERTY	TX30	291	003838	ONA 1983
FALCON-TWICHWELL	OCHILTREE	TX95	357	010396	ONA 1985	FELIPE	AUSTIN	TX30	015	238366	N 1956
FALFURRIAS	BROOKS	TX40	047	234467	ONA 1944	FELIX	BEE	TX20	025	238428	N 1954
FALFURRIAS	JIM WELLS	TX40	249	234467	ONA 1944	FELIX D L	VICTORIA	TX20	469	014933	N 1994
FALFURRIAS	KLEBERG	TX40	273	234467	N 1944	FELIZ-NAVIDAD	DUVAL	TX40	131	016530	N 2000
FALFURRIAS DEEP	JIM WELLS	TX40	249	015911	N 1996	FELKEN	DAWSON	TX85	115	238459	OA 1956
FALFURRIAS EAST	JIM WELLS	TX40	249	234498	ON 1947	FELKEN SOUTH	DAWSON	TX85	115	238490	OA 1966
FALFURRIAS EAST	KLEBERG	TX40	273	234498	N 1947	FELMAC	GAINES	TX85	165	238583	ON 1955
FALLON	LIMESTONE	TX50	293	234808	N 1969	FELMAC NORTH	GAINES	TX85	165	007215	N 1993
FALLS CITY	KARNES	TX20	255	234839	ONA 1944	FELMONT	WINKLER	TX80	495	238596	N 1975
FALLS CITY WEST	KARNES	TX20	255	234870	O 1950	FENDER	SMITH	TX60	423	238831	OA 1972
FALSE ARROWHEAD	RUNNELS	TX75	399	014753	O 1993	FEN-MAC	JEFFERSON	TX30	245	238738	OA 1958
FAMBRO	ERATH	TX70	143	006780	N 1984	FENNELL	RUNNELS	TX75	399	238862	OA 1955
FAMBROUGH	STEPHENS	TX70	429	235149	OA 1951	FENNELL NORTH	RUNNELS	TX75	399	238893	O 1956
FANCY	MAVERICK	TX10	323	235211	N 1994	FENNELL-WICK	COLEMAN	TX70	083	007826	OA 1984
FANDANGO	ZAPATA	TX40	505	235269	N 1979	FENNER	JACKSON	TX20	239	238924	N 1967
FANDANGO EAST	ZAPATA	TX40	505	015282	N 1993	FENNER	RUNNELS	TX75	399	238924	O 1962
FANDANGO WEST	ZAPATA	TX40	505	015283	N 1979	FENNER EAST	JACKSON	TX20	239	238930	N 1975
FANNETT	JEFFERSON	TX30	245	235304	ONA 1927	FENOGLIO	MONTAGUE	TX90	337	238955	O 1954
FANNETT EAST	JEFFERSON	TX30	245	235335	O 1964	FENTON	FISHER	TX70	151	239048	O 1983
FANNETT NORTH	JEFFERSON	TX30	245	015366	O 2001	FENTRESS	CALDWELL	TX10	055	239172	OA 1980
FANNETT SW	JEFFERSON	TX30	245	235366	N 1966	FENTRESS	GUADALUPE	TX10	187	239172	OA 1980
FANNETT WEST	JEFFERSON	TX30	245	235373	N 1978	FERGUS	CROCKETT	TX75	105	239296	N 1967
FANNIE K	MCMULLEN	TX10	311	235436	N 1979	FERGUSON	ARCHER	TX90	009	239327	O 1961
FANNIN	GOLIAD	TX20	175	235459	ON 1939	FERGUSON	STERLING	TX80	431	239327	O 1975
FANNIN EAST	GOLIAD	TX20	175	235490	O 1949	FERGUSON CROSSING	BRAZOS	TX30	041	239358	OA 1963
FANNIN NORTH	GOLIAD	TX20	175	235521	ON 1944	FERGUSON CROSSING	GRIMES	TX30	185	239358	N 1960
FANNIN SOUTH	GOLIAD	TX20	175	235552	N 1969	FERN	JACK	TX90	237	015854	O 1985
FANNIN WEST	GOLIAD	TX20	175	235583	N 1953	FERNANDES	WINKLER	TX80	495	010399	OA 1985
FANOUS BROS	CALLAHAN	TX70	059	009221	OA 1985	FERRELL	TAYLOR	TX70	441	239606	OA 1947
FANT	KNOX	TX90	275	000595	OA 1980	FERRIS	MENARD	TX75	327	239699	ONA 1962
FANT	LIVE OAK	TX20	297	000595	N 1980	FERRY	ATASCOSA	TX10	013	239823	O 1987
FANT SOUTH	LIVE OAK	TX20	297	006546	N 1982	FETSCH	KNOX	TX90	275	239916	O 1963
FARAH	MILAM	TX10	331	006110	ON 1983	FETZER	TYLER	TX30	457	239947	O 1950
FARENTHOLD	NUECES	TX40	355	235738	ONA 1946	FETZER	WALLER	TX30	473	239947	N 1950
FARENTHOLD NORTH	NUECES	TX40	355	001071	N 1980	FEUDALUTE	CHEROKEE	TX60	073	000599	OA 1980
FARGO	WILBARGER	TX90	487	235769	OA 1940	FEW	KNOX	TX90	275	239978	O 1957
FARGO EAST	WILBARGER	TX90	487	235800	OA 1955	FGY	FISHER	TX70	151	014752	O 1993
FARGO NE	WILBARGER	TX90	487	003762	O 1998	FGY SE	FISHER	TX70	151	015197	O 1995
FARGO WEST	WILBARGER	TX90	487	235924	O 1956	FIDDLERS GREEN	CALLAHAN	TX70	059	003601	N 1980
FARIAS	DIMMIT	TX10	127	235955	ONA 1960	FIEDLER BROTHERS	LA SALLE	TX10	283	006192	OA 1983
FARLEY	TARRANT	TX50	439	235986	N 1977	FIEDLER DRAW	VAL VERDE	TX10	465	011722	N 1987
FARLEY TURK	JACKSON	TX20	239	015503	N 1995	FIELDING	EASTLAND	TX70	133	240543	OA 1978
FARMAR	IRION	TX75	235	010725	O 1986	FIELDS	YOAKUM	TX85	501	240560	OA 1954
FARMER	ARCHER	TX90	009	236079	OA 1955	FIELDS SOUTH	YOAKUM	TX85	501	240591	O 1956
FARMER	CROCKETT	TX75	105	236079	OA 1953	FIFE	MCCULLOCH	TX75	307	240684	N 1960
FARMER	IRION	TX75	235	236079	O 1986	FIFTEEN MILE CREEK	DE WITT	TX20	123	008128	N 1981
FARMER	REAGAN	TX75	383	236079	OA 1953	FIFTEEN MILE CREEK	GOLIAD	TX20	175	008128	N 1981
FARMER EAST	YOUNG	TX90	503	007584	OA 1984	FIFTY NINE	DUVAL	TX40	131	240777	O 1953
FARMERS LIFE	DUVAL	TX40	131	236141	ON 1958	FIG RIDGE	CHAMBERS	TX30	071	240808	ONA 1940
FARMER-SHACKELFORD	SHACKELFORD	TX70	417	236118	O 1972	FIG RIDGE NORTH	CHAMBERS	TX30	071	240839	ONA 1951
FARMER-WHITSETT	YOUNG	TX90	503	236125	OA 1973	FIG RIDGE NW	CHAMBERS	TX30	071	240870	ONA 1944
FARNSWORTH	JONES	TX70	253	236451	OA 1949	FIGHT & HOLLER	ZAVALA	TX10	507	013595	ONA 1990
FARNSWORTH	OCHILTREE	TX95	357	236451	ONA 1952	FIKES	YOUNG	TX90	503	240932	O 1956
FARNSWORTH EAST	OCHILTREE	TX95	357	236513	ONA 1957	FILES	TYLER	TX30	457	240963	N 1963
FARNSWORTH NORTH	OCHILTREE	TX95	357	236544	ONA 1965	FINAL BLOW	KING	TX85	269	014337	N 1992
FARNSWORTH SE	OCHILTREE	TX95	357	236575	ONA 1958	FINAS	JACK	TX90	237	241056	O 1968
FARNSWORTH-CONNER	OCHILTREE	TX95	357	236482	OA 1956	FINCHER	STEPHENS	TX70	429	241149	OA 1948
FARR	BAYLOR	TX90	023	236699	OA 1971	FINFROCK	HARRIS	TX30	201	241180	ON 1950
FARR	HASKELL	TX70	207	236699	O 1982	FINIS	HOCKLEY	TX85	219	002083	OA 1982
FARR	JEFFERSON	TX30	245	236699	OA 1978	FINIS NE	JACK	TX90	237	241236	N 1961
FARRAR	FREESTONE	TX50	161	236730	N 2002	FINIS SW	JACK	TX90	237	241242	ONA 1962
FARRAR	LIMESTONE	TX50	293	236730	N 1963	FINIS SW	YOUNG	TX90	503	241242	ONA 1962
FARRAR NORTH	FREESTONE	TX50	161	236739	N 1977	FINKLER	WICHITA	TX90	485	241366	OA 1938
FARRAR NORTH	LIMESTONE	TX50	293	236739	N 1977	FINLEY	CALLAHAN	TX70	059	241397	OA 1957
FARRAR SE	LIMESTONE	TX50	293	236743	N 1977	FINLEY BRANCH	STEPHENS	TX70	429	006599	N 1994
FARRINGTON	SCHLEICHER	TX75	413	004638	N 1982	FINLEY-WEBB	WEBB	TX40	479	241415	N 1974
FARRIS	MADISON	TX30	313	236792	O 1964	FINLEY-WEBB SOUTH	WEBB	TX40	479	241421	OA 1976
FARRIS	WHEELER	TX95	483	236792	N 1975	FINNELL-MONKRES	MONTAGUE	TX90	337	241490	OA 1970
FARWELL	REEVES	TX80	389	001072	OA 1981	FIRECRACKER	BAYLOR	TX90	023	241666	OA 1977
FARWELL CREEK	HANSFORD	TX95	195	236823	N 1969	FIRST SHOT	GONZALES	TX10	177	013683	OA 1990
FARWELL CREEK NORTH	HANSFORD	TX95	195	236829	ONA 1972	FIRST SHOT	KARNES	TX20	255	013683	OA 1990
FARWELL ISLAND	CALHOUN	TX20	057	236854	N 1951	FIRST SHOT	WILSON	TX10	493	013683	OA 1990
FASHING	ATASCOSA	TX10	013	236885	ONA 1956	FIRST TEXAS	YOUNG	TX90	503	011725	ONA 1987
FASHING	KARNES	TX20	255	236885	ONA 1956	FISCHER	THROCKMORTON	TX70	447	241707	N 1984
FASHING	WILSON	TX10	493	236885	O 1960	FISHER	ARCHER	TX90	009	241769	O 1951
FASHING EAST	KARNES	TX20	255	236916	O 1953	FISH CREEK	YOUNG	TX90	503	241800	ONA 1942
FASKEN	ANDREWS	TX80	003	236947	OA 1949	FISHER	TYLER	TX30	457	242048	ONA 1961
FASKEN	ECTOR	TX80	135	236947	OA 1949	FISHER LAKE	TOM GREEN	TX75	451	014934	O 1994
FASKEN EAST	ANDREWS	TX80	003	001073	OA 1981	FISHER-BUDA	ROBERTSON	TX50	395	009626	OA 1982
FASKEN NORTH	ANDREWS	TX80	003	011401	OA 1987	FISHER-GOEBEL	RUNNELS	TX75	399	010403	OA 1985
FASKEN SOUTH	ECTOR	TX80	135	236978	OA 1957	FISHER-HUMPHREYS	HASKELL	TX70	207	011948	OA 1987
FASKEN SW	ECTOR	TX80	135	010397	OA 1985	FISHERS RAINBOW	TAYLOR	TX70	441	019138	O 2007
FAST BREAK	STONEWALL	TX70	433	012523	OA 1988	FISHERS REEF	CHAMBERS	TX30	071	242141	ONA 1931
FAUBION	COLEMAN	TX70	083	237040	OA 1984	FISHERS REEF NE	CHAMBERS	TX30	071	242172	ONA 1961

# TEXAS

Field Name	County Name	State Sub	Co Code	Field Code	Field Disc Type Year	Field Name	County Name	State Sub	Co Code	Field Code	Field Disc Type Year
FISHEYE	THROCKMORTON	TX70	447	003839	OA 1983	FLOWERS	STONEWALL	TX70	433	246559	ONA 1951
FISHING HOLE	CALLAHAN	TX70	059	012525	N 1988	FLOWERS	ZAVALA	TX10	507	246559	N 1964
FISK	COLEMAN	TX70	083	242296	N 1956	FLOWERS & WARD	ZAVALA	TX10	507	001086	N 1978
FITE	RUSK	TX60	401	242389	OA 1964	FLOWERS WEST	STONEWALL	TX70	433	246590	OA 1952
FITTING	CROCKETT	TX75	105	242451	ON 1950	FLOYCE	KING	TX85	269	012753	OA 1988
FITZ	DIMMIT	TX10	127	242637	OA 1959	FLOYCE NORTH	KING	TX85	269	013858	OA 1990
FITZGERALD	YOAKUM	TX85	501	242668	OA 1959	FLOYD	GONZALES	TX10	177	246621	N 1982
FITZGERALD EAST	YOAKUM	TX85	501	242699	O 1960	FLOYD G MILLER	TOM GREEN	TX75	451	246652	OA 1953
FITZPATRICK	MAVERICK	TX10	323	242761	OA 1968	FLOYD J RAY	AUSTIN	TX30	015	014020	ONA 1991
FITZPATRICK WEST	MAVERICK	TX10	323	243779	O 1975	FLOYDADA	FLOYD	TX85	153	246663	O 1952
FITZSIMMONS	DUVAL	TX40	131	242792	ONA 1938	FLUFFY	GOLIAD	TX20	175	010408	N 1985
FITZSIMMONS EAST	DUVAL	TX40	131	242823	ONA 1940	FLUFFY SOUTH	GOLIAD	TX20	175	010731	N 1986
FITZSIMMONS NE	DUVAL	TX40	131	242854	ONA 1951	FLUHMAN	WILBARGER	TX90	487	246683	O 1953
FITZSIMMONS NORTH	DUVAL	TX40	131	242885	ON 1948	FLUVANNA	BORDEN	TX85	033	246714	OA 1951
FITZSIMMONS SE	DUVAL	TX40	131	242916	ONA 1960	FLUVANNA	SCURRY	TX85	415	246714	OA 1951
FIVE GATES	DUVAL	TX40	131	005702	ONA 1981	FLUVANNA NE	SCURRY	TX85	415	246745	OA 1959
FIVE HAWKS	COLEMAN	TX70	083	003055	ONA 1982	FLUVANNA NORTH	GARZA	TX85	169	246776	OA 1982
FIVE MILE	GONZALES	TX10	177	243040	OA 1983	FLUVANNA SE	SCURRY	TX85	415	246795	OA 1977
FIVE MILE DRAW	REEVES	TX80	389	006549	N 1984	FLUVANNA SOUTH	SCURRY	TX85	415	246801	OA 1979
FIVE O	BEE	TX20	025	004928	N 1998	FLUVANNA SW	BORDEN	TX85	033	246807	OA 1954
FIVE OAKS	BEE	TX20	025	243133	ONA 1960	FLUVANNA SW	GARZA	TX85	169	246807	OA 1954
FIVE POINT	GAINES	TX85	165	014096	O 1991	FLUVANNA WEST	BORDEN	TX85	033	246838	O 1952
FIVE TRY	COLEMAN	TX70	083	243195	O 1954	FLUVANNA WEST	GARZA	TX85	169	246838	O 1986
FIVE-N	FISHER	TX70	151	243127	OA 1978	FLY	THROCKMORTON	TX70	447	246869	OA 1969
FLAG LAKE	HENDERSON	TX50	213	243428	OA 1937	FLYING ANCHOR	SCHLEICHER	TX75	413	246900	N 1959
FLAGPOND	BRAZORIA	TX30	039	243490	ON 1940	FLYING DOVE	WINKLER	TX80	495	014228	OA 1991
FLAGSTAFF	NOLAN	TX70	353	007233	O 1996	FLYING M	VICTORIA	TX20	469	246931	ONA 1961
FLAHERTY	OCHILTREE	TX95	357	014227	N 1986	FLYING -N-	GAINES	TX85	165	246993	OA 1956
FLAKE	GALVESTON	TX30	167	243583	O 1957	FLYING W	WINKLER	TX80	495	247024	OA 1949
FLAMING ARROW	PALO PINTO	TX70	363	011949	N 1987	FLYING W SE	WINKLER	TX80	495	247055	OA 1971
FLAMINGO	ZAPATA	TX40	505	014019	N 1991	FLYNN	WILBARGER	TX90	487	247086	O 1983
FLANAGAN	GAINES	TX85	165	243614	OA 1949	FOARMY MUD	COOKE	TX90	097	017275	O 2002
FLANK EAST	GRAYSON	TX90	181	009427	OA 1984	FOARD CITY EAST	FOARD	TX90	155	003840	OA 1983
FLASH GORDON	GOLIAD	TX20	175	011950	N 1987	FOARD COUNTY REGULAR	FOARD	TX90	155	247319	ONA 1929
FLAT BRANCH	TYLER	TX30	457	003603	ONA 1985	FOCKE	MONTAGUE	TX90	337	000604	OA 1981
FLAT IRON	CROCKETT	TX75	105	006551	OA 1984	FOERSTER	WILSON	TX10	493	247381	O 1955
FLAT PRAIRIE	WASHINGTON	TX30	477	012527	N 1990	FOESTER	CALHOUN	TX20	057	247412	ONA 1985
FLAT ROCK	REAGAN	TX75	383	244017	OA 1951	FOG	JONES	TX70	253	247443	O 1954
FLAT ROCK	UPTON	TX75	461	244017	OA 1951	FOGG	DIMMIT	TX10	127	247488	OA 1977
FLAT ROCK	VAL VERDE	TX10	465	244017	N 1994	FOLLETT	LIPSCOMB	TX95	295	247567	ONA 1957
FLAT ROCK CREEK	SHACKELFORD	TX70	417	001079	OA 1981	FOLLETT NE	LIPSCOMB	TX95	295	013859	N 1990
FLAT TOP	STONEWALL	TX70	433	244110	ON 1951	FOLLETT NORTH	LIPSCOMB	TX95	295	247598	N 1988
FLAT TOP 113	STONEWALL	TX70	433	244141	O 1958	FOLLETT NW	LIPSCOMB	TX95	295	247629	ONA 1961
FLAT TOP 123	STONEWALL	TX70	433	244172	O 1965	FOLLETT SE	LIPSCOMB	TX95	295	247650	N 1984
FLAT TOP 124	STONEWALL	TX70	433	244203	O 1954	FOLLETT SOUTH	LIPSCOMB	TX95	295	247660	ONA 1957
FLAT TOP 133	STONEWALL	TX70	433	001080	OA 1981	FOLLETT WEST	LIPSCOMB	TX95	295	247691	ONA 1932
FLAT TOP 140	STONEWALL	TX70	433	244234	OA 1951	FOLLMER	BEE	TX20	025	013597	N 1990
FLAT TOP 142	STONEWALL	TX70	433	008696	OA 1984	FONDREN RANCH	COLORADO	TX30	089	000606	ONA 1981
FLAT TOP 143	STONEWALL	TX70	433	010404	OA 1985	FOOLS CREEK	GLASSCOCK	TX80	173	247939	OA 1960
FLAT TOP 145	STONEWALL	TX70	433	244265	O 1962	FOOLS CREEK	STERLING	TX80	431	247939	OA 1960
FLAT TOP 147	STONEWALL	TX70	433	244296	OA 1959	FOOSHEE	MONTAGUE	TX90	337	247970	OA 1955
FLAT TOP 161	STONEWALL	TX70	433	244327	O 1951	FOOTE	HASKELL	TX70	207	248032	OA 1958
FLAT TOP 162	STONEWALL	TX70	433	244358	OA 1956	FOOTEN	JACKSON	TX20	239	015284	N 1994
FLAT TOP 166	STONEWALL	TX70	433	244389	OA 1961	FORBES	CROSBY	TX85	107	248249	OA 1955
FLAT TOP SOUTH	STONEWALL	TX70	433	244420	ONA 1951	FORBES	GARZA	TX85	169	248249	OA 1955
FLATLAND	CROCKETT	TX75	105	015122	OA 1992	FORD	CULBERSON	TX80	109	248280	N 1999
FLATONIA WEST	FAYETTE	TX30	149	244451	O 1953	FORD	REEVES	TX80	389	248280	O 1956
FLATWOOD EAST	EASTLAND	TX70	133	003200	ONA 1981	FORD EAST	LOVING	TX80	301	248311	OA 1963
FLAX	KARNES	TX20	255	244606	N 1953	FORD EAST	REEVES	TX80	389	248311	OA 1963
FLEETO	ANDERSON	TX60	001	244792	ONA 1969	FORD EAST	MCCULLOCH	TX75	307	015494	N 1995
FLEETWOOD	DENTON	TX90	121	244823	OA 1957	FORD WEST	CULBERSON	TX80	109	248404	ONA 1963
FLEITMAN	COOKE	TX90	097	244885	OA 1943	FORD WEST	REEVES	TX80	389	248404	ONA 1963
FLEMING	CALLAHAN	TX70	059	244916	N 1978	FORDTRAN	VICTORIA	TX20	469	248528	N 1992
FLEMING	MONTAGUE	TX90	337	244916	O 1958	FORDTRAN WEST	VICTORIA	TX20	469	248559	ON 1950
FLETCHER	DENTON	TX90	121	245102	OA 1983	FOREST HILL	WOOD	TX60	499	248714	OA 1950
FLETCHER	HANSFORD	TX95	195	245102	N 1979	FORESTBURG	MONTAGUE	TX90	337	248807	OA 1942
FLETCHER	HARDIN	TX30	199	245102	N 1982	FORET	EASTLAND	TX70	133	001088	N 1979
FLETCHER	LIPSCOMB	TX95	295	245102	N 1979	FOREVER ELENE	HARDIN	TX30	199	017866	N 2005
FLETCHER	STEPHENS	TX70	429	245102	OA 1953	FORGATES	DUVAL	TX40	131	011728	N 1987
FLETCHER	WISE	TX90	497	245102	OA 1983	FORGET-ME-KNOTT	HOWARD	TX80	227	015285	O 1995
FLETCHER NORTH	STEPHENS	TX70	429	245164	O 1955	FORKED CREEK	BEE	TX20	025	011951	ONA 1988
FLETCHERS MEMORY	RUNNELS	TX75	399	013856	OA 1990	FORKS BRUSHY CREEK	DICKENS	TX85	125	018996	O 2007
FLINT	SMITH	TX60	423	245195	ONA 1971	FORMAN	THROCKMORTON	TX70	447	249365	OA 1950
FLINT EAST	SMITH	TX60	423	006957	OA 1984	FORMATION	COLEMAN	TX70	083	010732	N 1986
FLINT HILL	IRION	TX75	235	245385	OA 1976	FORMAX	EASTLAND	TX70	133	001089	O 1977
FLINT RIDGE WEST	SMITH	TX60	423	010730	O 1986	FORREST	HARRIS	TX30	201	249427	N 1964
FLINT SOUTH	SMITH	TX60	423	245390	OA 1975	FORSON	BROWN	TX70	049	249644	O 1952
FLOFON	LAVACA	TX20	285	016560	N 2000	FORT BELNAP	YOUNG	TX90	503	010733	O 1986
FLO-MAR	JONES	TX70	253	245412	O 1955	FORT CHADBOURNE	COKE	TX75	081	249861	OA 1949
FLOODPLAIN	PALO PINTO	TX70	363	009222	N 1985	FORT CHADBOURNE	RUNNELS	TX75	399	249861	OA 1949
FLORA	HOWARD	TX80	227	245536	OA 1996	FORT CHADBOURNE NE	COKE	TX75	081	249892	O 1952
FLORAC	HOWARD	TX80	227	245644	OA 1979	FORT CHADBOURNE NE	RUNNELS	TX75	399	249892	O 1952
FLORANCE	RUNNELS	TX75	399	245691	O 1949	FORT CHADBOURNE NORTH	COKE	TX75	081	249923	O 1963
FLORENCE	THROCKMORTON	TX70	447	245784	OA 1959	FORT CHADBOURNE NW	COKE	TX75	081	249954	OA 1955
FLORENCE BRYANT	SHACKELFORD	TX70	417	001083	N 1973	FORT CHADBOURNE SE	RUNNELS	TX75	399	249985	O 1967
FLORES	HIDALGO	TX40	215	245939	ONA 1945	FORT CHADBOURNE WEST	COKE	TX75	081	250016	OA 1949
FLORES	SAN JACINTO	TX30	407	245939	N 1980	FORT CHADBOURNE WEST	RUNNELS	TX75	399	250016	OA 1949
FLORES	STARR	TX40	427	245939	ONA 1945	FORT DAVIS	STEPHENS	TX70	429	250094	OA 1978
FLORES NORTH	HIDALGO	TX40	215	246001	O 1970	FORT EWELL	LA SALLE	TX10	283	250109	N 1960
FLORES NORTH	STARR	TX40	427	246001	N 1987	FORT GRIFFIN EAST	SHACKELFORD	TX70	417	250233	OA 1963
FLORES NW	STARR	TX40	427	246032	N 1965	FORT GRIFFIN NE	SHACKELFORD	TX70	417	250264	OA 1971
FLORES SOUTH	HIDALGO	TX40	215	246063	ON 1954	FORT GRIFFIN NORTH	SHACKELFORD	TX70	417	014754	O 1993
FLORES SW	HIDALGO	TX40	215	246094	N 1958	FORT LIPAN	JIM WELLS	TX40	249	250388	ON 1960
FLORES WEST	HIDALGO	TX40	215	003201	N 1990	FORT LIPAN	NUECES	TX40	355	250388	N 1963
FLORES WEST	STARR	TX40	427	003201	N 1990	FORT MCKAVITT	SCHLEICHER	TX75	413	250450	ONA 1953
FLORES WEST	ZAPATA	TX40	505	003201	N 1982	FORT MCKAVITT NORTH	SCHLEICHER	TX75	413	25	



Field Name	County Name	State Sub	Co Code	Field Code	Field Disc Type	Year	Field Name	County Name	State Sub	Co Code	Field Code	Field Disc Type	Year
FORT TRINIDAD SE	HOUSTON	TX60	225	008134	OA	1983	FRANKLAND SOUTH	CHAMBERS	TX30	071	006112	N	1983
FORT TRINIDAD SOUTH	HOUSTON	TX60	225	251380	OA	1967	FRANKLIN	JACK	TX90	237	255209	ONA	1981
FORT TRINIDAD SW	HOUSTON	TX60	225	251411	OA	1981	FRANKLIN	MONTAGUE	TX90	337	255209	ONA	1981
FORT TRINIDAD SW	MADISON	TX30	313	251411	ONA	1961	FRANKLIN	TAYLOR	TX70	441	255209	OA	1956
FORT TRINIDAD WEST	HOUSTON	TX60	225	251442	ONA	1961	FRANKLIN	WISE	TX90	497	255209	ONA	1981
FORT TRINIDAD WEST	MADISON	TX30	313	251442	ONA	1961	FRANKLIN NORTH	ROBERTSON	TX50	395	255253	N	1965
FORT TRINIDAD-BARRETT	MADISON	TX30	313	251287	O	1970	FRANKS	GALVESTON	TX30	167	255364	ONA	1953
FORT TRINIDAD-BARRETT EAST	MADISON	TX30	313	251290	OA	1974	FRANKS EAST	GALVESTON	TX30	167	013644	O	1989
FORT WOLDERS	PARKER	TX70	367	251488	N	1978	FRANKS NW	GALVESTON	TX30	167	255426	OA	1964
FORTE	PECOS	TX80	371	007214	OA	1996	FRANKSTON	HENDERSON	TX50	213	255457	ONA	1955
FORTENBERRY	HARDIN	TX30	199	251628	ONA	1955	FRANKUS	FISHER	TX70	151	255519	OA	1959
FORTENBERRY NORTH	HARDIN	TX30	199	016883	ONA	2001	FRANNIC	LAVACA	TX20	285	015289	N	1994
FORTENBERRY WEST	HARDIN	TX30	199	251659	ONA	1953	FRANS	SHACKELFORD	TX70	417	255572	OA	1975
FORTITUDE	BEE	TX20	025	251721	ONA	1960	FRANTZ	OCHILTREE	TX95	357	255581	N	1964
FORTITUDE WEST	BEE	TX20	025	251703	N	1972	FRARLEY	ARCHER	TX90	009	255643	OA	1957
FORTSON RANCH	LEON	TX50	289	016598	OA	2001	FRARLEY SE	ARCHER	TX90	009	255674	OA	1959
FORTSON-BURKE	TOM GREEN	TX75	451	006111	ONA	1983	FRASIER	STEPHENS	TX70	429	255736	N	1984
FORTUNA	COLEMAN	TX70	083	002084	N	1992	FRASS	LIPSCOMB	TX95	295	255767	ONA	1958
FORTUNE	SCHLEICHER	TX75	413	251783	ONA	1961	FRASS NORTH	LIPSCOMB	TX95	295	012965	N	1988
FORTUNE BEND	PALO PINTO	TX70	363	251773	N	1960	FRASS SE	LIPSCOMB	TX95	295	002703	N	1982
FORTUNE OPERATING	SHELBY	TX60	419	017572	OA	2004	FRASS WEST	LIPSCOMB	TX95	295	255798	OA	1962
FORTUNE SHOWDOWN	FAYETTE	TX30	149	014842	O	1994	FRAY	COLEMAN	TX70	083	010412	OA	1985
FORTY MORE	YOAKUM	TX85	501	015286	O	1995	FRAZIER	FREESTONE	TX50	161	255829	N	1981
FORTY NINE	DUVAL	TX40	131	251876	OA	1949	FRAZIER	SHACKELFORD	TX70	417	255829	O	1955
FORTY TWO-4	UPTON	TX75	461	015123	O	1993	FRAZIER CREEK	CASS	TX60	067	003842	ONA	1983
FORUM	PALO PINTO	TX70	363	004229	N	1983	THROCKMORTON	CASS	TX70	447	255891	N	1982
FOSS	MCMULLEN	TX10	311	251969	OA	1959	FRED	TYLER	TX30	457	255891	O	1941
FOSS-BROWN	JACKSON	TX20	239	251985	N	1977	FRED EAST	TYLER	TX30	457	255953	OA	1956
FOSTER	ANDERSON	TX60	001	252000	OA	1985	FRED LONG	BEE	TX20	025	011952	NA	1987
FOSTER	EASTLAND	TX70	133	252000	ONA	1976	FRED WOODHAM	ZAVALA	TX10	507	006786	N	1984
FOSTER	ECTOR	TX80	135	252000	OA	1932	FREDA DRAW	PECOS	TX80	371	016884	N	2001
FOSTER	MONTGOMERY	TX30	339	252000	N	1984	FREDDA	CALLAHAN	TX70	059	256015	ONA	1958
FOSTER FARMS	FORT BEND	TX30	157	252042	N	1975	FREDDIE	CLAY	TX90	077	256046	OA	1970
FOSTER FARMS	WHARTON	TX30	481	252042	N	1975	FREDDIE NORRIS	PALO PINTO	TX70	363	256077	O	1969
FOSTER FARMS NORTH	FORT BEND	TX30	157	000610	N	1979	FREDDY HUTT	MCMULLEN	TX10	311	256093	OA	1973
FOSTER POINT	CALHOUN	TX20	057	001091	ONA	1979	FREDDY HUTT SOUTH	MCMULLEN	TX10	311	011410	OA	1979
FOSTER RANCH	KING	TX85	269	252110	O	2001	FREDERICK	SAN PATRICIO	TX40	409	256108	OA	1987
FOSTER SOUTH	MONTGOMERY	TX30	339	010409	N	1985	FREDERICKSON	TAYLOR	TX70	441	256387	OA	1956
FOSTORIA	MONTGOMERY	TX30	339	252186	ON	1942	FREDLAW	PECOS	TX80	371	256511	O	1970
FOSTORIA DEEP	MONTGOMERY	TX30	339	011123	N	1986	FREDS	JIM WELLS	TX40	249	015898	O	1996
FOUND FORK	WHARTON	TX30	481	015287	N	1994	FREEBORN	JIM WELLS	TX40	249	256573	OA	1956
FOUR ACES	MAVERICK	TX10	323	252403	OA	1957	FREEBORN EAST	JIM WELLS	TX40	249	256604	O	1964
FOUR C	PECOS	TX80	371	252421	ONA	1975	FREEDOM	CROCKETT	TX75	105	256697	O	2005
FOUR C	WARD	TX80	475	252421	ONA	1975	FREEDOM	LEON	TX50	289	256697	N	2005
FOUR CORNERS	BRAZORIA	TX30	039	252434	N	1978	FREEMAN	BRAZORIA	TX30	039	256759	N	1982
FOUR CORNERS	SCHLEICHER	TX75	413	252434	OA	1972	FREEMAN	LIVE OAK	TX20	297	256759	ON	1956
FOUR CORNERS	STEPHENS	TX70	429	252434	ONA	1975	FREEMAN	RUNNELS	TX75	399	256759	ONA	1948
FOUR CORNERS	TOM GREEN	TX75	451	252434	OA	1972	FREEMAN RANCH	HANSFORD	TX95	195	014418	ON	1992
FOUR CORNERS SOUTH	SCHLEICHER	TX75	413	003841	OA	1983	FREEMAN-MARTIN	TYLER	TX30	457	256821	O	1972
FOUR CORNERS SW	SCHLEICHER	TX75	413	010734	O	1986	FREPOT	BAYLOR	TX90	023	257162	OA	1950
FOUR FORTY-ONE	KENEDY	TX40	261	006348	N	1983	FREEPORT	OFFSHORE-STATE	TX05	990	257162	N	1976
FOUR J	STEPHENS	TX70	429	252505	ONA	1977	FREER RANCH	DUVAL	TX40	131	005726	ONA	1998
FOUR MILE	PECOS	TX80	371	252589	OA	1979	FREESTONE	DUVAL	TX40	131	005726	ONA	1998
FOUR MILLS	EDWARDS	TX10	137	017782	N	2004	FREESTONE	FREESTONE	TX50	161	257255	N	1949
FOUR SEASONS	POLK	TX30	373	010410	N	1985	FREESTONE	LIMESTONE	TX50	293	257255	N	2003
FOUR SEVENS	DUVAL	TX40	131	010411	N	1985	FREESTONE WEST	FREESTONE	TX50	161	007066	O	1982
FOUR SIXES NORTH	KING	TX85	269	252713	OA	1968	FRELS	BEE	TX20	025	257441	O	1956
FOUR SQUARE	EDWARDS	TX10	137	016297	N	1996	FRELS	FORT BEND	TX30	157	257441	N	1981
FOUR WAY	JONES	TX70	253	001092	OA	1981	FRELSBURG	COLORADO	TX30	089	257472	ONA	1947
FOUR-K	NAVARRO	TX50	349	013598	O	1990	FRELSBURG NORTH	COLORADO	TX30	089	257503	O	1972
FOWLER RANCH	MONTAGUE	TX90	337	253085	O	1954	FRENCH	PALO PINTO	TX70	363	257658	OA	1975
FOX	HARDEMAN	TX90	197	253178	OA	1980	FRENCH ISLAND	JEFFERSON	TX30	245	000613	ONA	1979
FOX HOLLOW	PALO PINTO	TX70	363	253364	O	1954	FRENCH ISLAND SOUTH	JEFFERSON	TX30	245	002087	OA	1982
FOX-HERD	SAN PATRICIO	TX40	409	253333	ONA	1969	FRESH START	LAVACA	TX20	285	016963	N	2001
FOY	HIDALGO	TX40	215	253415	N	1969	FRIAR RANCH	DE WITT	TX20	123	258142	N	1970
FOY EAST	HIDALGO	TX40	215	015288	N	1994	FRIAR RANCH SOUTH	DE WITT	TX20	123	008136	N	1981
FOYLE CREEK	SHACKELFORD	TX70	417	009223	OA	1985	FRIAR RANCH WEST	DE WITT	TX20	123	258147	ONA	1973
FOYLE CREEK NE	SHACKELFORD	TX70	417	011730	ONA	1987	FRIAY	DIMMIT	TX10	127	258151	OA	1974
FOYLE CREEK WEST	SHACKELFORD	TX70	417	011124	ONA	1986	FRIEND	REAGAN	TX75	383	258154	O	1947
FRADEAN	UPTON	TX75	461	253628	ONA	1959	FRIENDSHIP	CASS	TX60	067	258185	OA	1950
FRADEAN SE	UPTON	TX75	461	010736	OA	1986	FRIENDSHIP	MARION	TX60	315	258185	OA	1950
FRAGER	PALO PINTO	TX70	363	003732	ONA	1982	FRIENDSHIP CHURCH	BEE	TX20	025	258190	ONA	1973
FRAGOSA	JONES	TX70	253	253659	O	1948	FRIENDSHIP CHURCH EAST	BEE	TX20	025	001098	N	1980
FRAIR RANCH	DE WITT	TX20	123	253690	N	1970	FRIENDSHIP DEVELOPMENT	MONTGOMERY	TX30	339	003203	N	1981
FRAN	JASPER	TX30	241	253834	OA	1972	FRIENDSWOOD	MONTGOMERY	TX30	339	014756	ON	1993
FRANBERNA	JACK	TX90	237	000612	OA	1981	FRIERSON	KNOX	TX90	275	258340	O	1956
FRANCES	COLEMAN	TX70	083	253876	OA	1955	FRIJOLE	WALLER	TX30	473	006909	N	1984
FRANCES HILL	EDWARDS	TX10	137	253919	N	1972	FRIJO	BRAZORIA	TX30	039	000614	N	1971
FRANCES HILL	SUTTON	TX75	435	253919	N	1972	FRIJO	GOLIAD	TX20	175	000614	N	1982
FRANCES K	COLEMAN	TX70	083	010737	ON	1986	FRISBY-FRY	JONES	TX70	253	009224	OA	1985
FRANCIS-CHERRYHOMES	JACK	TX90	237	006958	OA	1984	FRISCO CREEK EAST	HANSFORD	TX95	195	018538	N	2005
FRANCISCO	ZAPATA	TX40	505	109095	N	1979	FRITCHER	DENTON	TX90	121	014757	O	1993
FRANCITAS	JACKSON	TX20	239	254403	ONA	1938	FRITCHER SAND	DENTON	TX90	121	006349	OA	1984
FRANCITAS EAST	JACKSON	TX20	239	254434	O	1962	FRITZ	BAYLOR	TX90	023	258619	OA	1956
FRANCITAS NORTH	JACKSON	TX20	239	254465	ONA	1951	FRITZESS	RUNNELS	TX75	399	006220	ONA	1979
FRANCITAS NW	JACKSON	TX20	239	254496	OA	1963	FRITZESS EAST	RUNNELS	TX75	399	007067	OA	1982
FRANCITAS SOUTH	JACKSON	TX20	239	254527	ONA	1960	FRITZLEN	LIPSCOMB	TX95	295	258650	N	1965
FRANCITAS SOUTH	MATAGORDA	TX30	321	254527	ONA	1960	FRIX	BAYLOR	TX90	023	012969	O	1989
FRANCITAS SW	JACKSON	TX20	239	254558	N	1962	FRNKA	COLORADO	TX30	089	258712	N	1949
FRANCITAS WEST	JACKSON												

# TEXAS

Field Name	County Name	State Sub	Co Code	Field Code	Field Disc Type Year	Field Name	County Name	State Sub	Co Code	Field Code	Field Disc Type Year
FUEGO NAVIDAD	CULBERSON	TX80	109	000120	N 1980	GAIJLO	JONES	TX70	253	263120	OA 1976
FUHRMAN	ANDREWS	TX80	003	259441	OA 1930	GAINES	SAN PATRICIO	TX40	409	263139	ONA 1953
FUHRMAN NW	ANDREWS	TX80	003	259503	O 1954	GALAN	WEBB	TX40	479	263263	N 1958
FUHRMAN-WEST	ANDREWS	TX80	003	259565	O 1941	GALBA	ATASCOSA	TX10	013	263418	OA 1955
FUHRMAN-MASCHO	ANDREWS	TX80	003	259472	ONA 1930	GALBA EAST	ATASCOSA	TX10	013	263449	O 1957
FULBRIGHT	RED RIVER	TX60	387	259596	O 1956	GALES	PANOLA	TX60	365	010418	N 1985
FULCHER	GONZALES	TX10	177	259627	N 1985	GALEY	BORDEN	TX85	033	017099	O 2002
FULDA	BAYLOR	TX90	023	259689	O 1974	GALINDO	JIM WELLS	TX40	249	263604	ONA 1955
FULL INTEREST	HARDEMAN	TX90	197	009226	OA 1985	GALJOUR	GRIMES	TX30	185	013219	N 1989
FULL MOON	STONEWALL	TX70	433	009751	OA 1985	GALLAGHER	JIM WELLS	TX40	249	263635	OA 1940
FULLER	KENT	TX85	263	259751	O 1951	GALLAGHER WEST	JIM WELLS	TX40	249	263406	N 1977
FULLER	SCURRY	TX85	415	259751	OA 1951	GALLATIN	ANDERSON	TX60	001	263655	OA 1970
FULLER	WHEELER	TX95	483	259751	N 1981	GALLATIN NORTH	CHEROKEE	TX60	073	263666	OA 1946
FULLER EAST	SCURRY	TX85	415	259906	OA 1961	GALLINA	MONTAGUE	TX90	337	263728	O 1972
FULLER NE	SCURRY	TX85	415	259937	OA 1971	GALPIN	THROCKMORTON	TX70	447	003844	ONA 1983
FULLER SE	SCURRY	TX85	415	259968	OA 1952	GALT	KARNES	TX20	255	263759	N 1991
FULLERTON	ANDREWS	TX80	003	259999	ONA 1942	GALVESTON	GALVESTON	TX30	167	263790	O 1952
FULLERTON EAST	ANDREWS	TX80	003	260030	OA 1966	GALVESTON 102-L	OFFSHORE-STATE	TX05	990	837102	N 1979
FULLERTON NORTH	ANDREWS	TX80	003	260061	O 1947	GALVESTON 150-L	OFFSHORE-STATE	TX05	990	837150	N 1995
FULLERTON SE	ANDREWS	TX80	003	260092	OA 1957	GALVESTON 175-S	OFFSHORE-STATE	TX05	990	838175	N 1987
FULLERTON SOUTH	ANDREWS	TX80	003	260123	OA 1948	GALVESTON 220-L	OFFSHORE-STATE	TX05	990	837220	N 1983
FULLERTON WEST	ANDREWS	TX80	003	260154	N 1960	GALVESTON BAY WEST	GALVESTON	TX30	167	263821	N 1964
FULLERVILLE	SCURRY	TX85	415	260185	O 1953	GALVESTON BLK 100-L	OFFSHORE-STATE	TX05	990	837100	N 1980
FULLERVILLE NE	KENT	TX85	263	260216	OA 1964	GALVESTON BLK 104-L	OFFSHORE-STATE	TX05	990	837104	ONA 1977
FULLERVILLE NE	SCURRY	TX85	415	260216	OA 1965	GALVESTON BLK 310-L	OFFSHORE-STATE	TX05	990	837310	N 1974
FULMER	UPTON	TX75	461	260247	ONA 1967	GALVESTON BLOCK 218-L	OFFSHORE-STATE	TX05	990	837218	N 2007
FULSHEAR	FORT BEND	TX30	157	260278	ONA 1951	GALVESTON ISLAND	GALVESTON	TX30	167	263852	N 1949
FULSHEAR	HARRIS	TX30	201	260278	N 1951	GAMBLE	TAYLOR	TX70	441	263883	O 1963
FULSHEAR SOUTH	FORT BEND	TX30	157	260292	N 1976	GAMBLE GULLY	LIVE OAK	TX20	297	263911	N 1973
FULTON	COLEMAN	TX70	083	260309	N 1980	GAMBLE GULLY SW	LIVE OAK	TX20	297	014759	N 1993
FULTON BEACH	ARANSAS	TX40	007	260340	ONA 1947	GAMBLER	COLORADO	TX30	089	003367	OA 1985
FULTON BEACH EAST	ARANSAS	TX40	007	260371	ONA 1952	GAMBLIN NORTH	WOOD	TX60	499	010419	N 1985
FULTON BEACH NE	ARANSAS	TX40	007	260402	O 1967	GANADO	JACKSON	TX20	239	263945	ONA 1937
FULTON BEACH NORTH	ARANSAS	TX40	007	260433	ONA 1953	GANADO DEEP	JACKSON	TX20	239	263976	ONA 1940
FULTON BEACH NORTH	REFUGIO	TX20	391	260433	ONA 1953	GANADO EAST	JACKSON	TX20	239	264007	ONA 1952
FULTON BEACH NW	ARANSAS	TX40	007	260464	N 1967	GANADO NORTH (NEW)	JACKSON	TX20	239	011955	N 1985
FULTON BEACH SW	ARANSAS	TX40	007	260495	O 1969	GANADO NW	JACKSON	TX20	239	264049	N 1973
FULTON BEACH WEST	ARANSAS	TX40	007	260526	ONA 1951	GANADO SOUTH	JACKSON	TX20	239	014760	N 1993
FULTON-FORGOTSON	SMITH	TX60	423	013685	OA 1990	GANADO SW	JACKSON	TX20	239	264069	O 1962
FUMAR	BORDEN	TX85	033	003057	OA 1982	GANADO WEST	JACKSON	TX20	239	264100	ONA 1940
FUMAR NORTH	BORDEN	TX85	033	017997	O 2003	GANDY	NUECES	TX40	355	264131	ONA 1939
FUNK	CONCHO	TX75	095	260650	O 1945	GANSOW	DE WITT	TX20	123	001109	OA 1979
FUNK	IRION	TX75	235	260650	O 1945	GANTT	GOLIAD	TX20	175	264534	N 1967
FUNK	OCHILTREE	TX95	357	260650	ONA 1981	GARBAY	ROBERTSON	TX50	395	015903	N 1996
FUNK	TOM GREEN	TX75	451	260650	OA 1945	GARCIA	STARR	TX40	427	264782	ONA 1942
FUNSTON	JONES	TX70	253	013686	O 1991	GARCIA EAST	STARR	TX40	427	264813	N 1959
FUQUA	GRIMES	TX30	185	008137	N 1982	GARCIA RANCH	KENEDY	TX40	261	003206	N 1982
FURLEG	TAYLOR	TX70	441	009428	OA 1984	GARCIA SE	STARR	TX40	427	264844	O 1966
FURR	ARCHER	TX90	009	260867	OA 1985	GARCIA SOUTH	STARR	TX40	427	264875	N 1953
FURR	YOUNG	TX90	503	260867	O 1956	GARCIA WEST	STARR	TX40	427	264906	N 1955
FURR & ALLAR	YOUNG	TX90	503	260898	OA 1948	GARCIAS RIDGE	STARR	TX40	427	015913	N 1996
FURRH	HARRISON	TX60	203	010741	OA 1986	GARCITAS CREEK	VICTORIA	TX20	469	264968	N 1950
FUZZ	STONEWALL	TX70	433	260991	OA 1956	GARCITAS CREEK NORTH	VICTORIA	TX20	469	008775	ONA 1984
FUZZY CREEK	CONCHO	TX75	095	261022	OA 1978	GARCITAS CREEK SOUTH	VICTORIA	TX20	469	016885	N 2001
FUZZY CREEK	RUNNELS	TX75	399	261022	OA 1978	GAR-CON	CALLAHAN	TX70	059	264565	O 1955
FWB	TOM GREEN	TX75	451	005197	OA 1983	GARDEN	BEE	TX20	025	265061	N 2000
G & W	ECTOR	TX80	135	261775	OA 1958	GARDEN CITY	BORDEN	TX85	033	265092	O 1951
G & W	WINKLER	TX80	495	261775	OA 1958	GARDEN CITY	GAINES	TX85	165	265092	OA 1946
G A B	GALVESTON	TX30	167	261806	N 1957	GARDEN CITY	GLASSCOCK	TX80	173	265092	OA 1946
G A POE	FISHER	TX70	151	261868	O 1965	GARDEN CITY NE	GLASSCOCK	TX80	173	013860	OA 1990
G A S	SMITH	TX60	423	002092	N 1982	GARDEN CITY NW	GLASSCOCK	TX80	173	006352	OA 1984
G B	THROCKMORTON	TX70	447	261899	OA 1951	GARDEN CITY SE	GLASSCOCK	TX80	173	265123	OA 1952
G B C	IRION	TX75	235	011733	OA 1987	GARDEN CITY SOUTH	GLASSCOCK	TX80	173	265154	ONA 1964
G B D HOC	HARDEMAN	TX90	197	010415	OA 1985	GARDEN CITY SW	GLASSCOCK	TX80	173	006791	OA 1984
G BEGGS	DICKENS	TX85	125	014549	O 1993	GARDEN CITY WEST	GLASSCOCK	TX80	173	265185	OA 1959
G C	SHACKELFORD	TX70	417	261930	O 1957	GARDENHIRE	STEPHENS	TX70	429	007869	OA 1982
G C N	YOUNG	TX90	503	010416	OA 1986	GARDNER	JACK	TX90	237	265557	ON 1989
G F R	COLEMAN	TX70	083	006351	N 1983	GAR-KENT	KENT	TX85	263	264571	OA 1974
G F S	YOUNG	TX90	503	261970	OA 1973	GARLAND	GAINES	TX85	165	265805	ONA 1973
G FRASER 111	CALLAHAN	TX70	059	006959	ONA 1984	GAR-LYNN	LYNN	TX85	305	006288	OA 1984
G K	KING	TX85	269	007512	OA 1982	GARNER	BORDEN	TX85	033	265991	OA 1951
G L P	STEPHENS	TX70	429	006552	OA 1984	GARNER	PARKER	TX70	367	265991	N 1980
G M W	PECOS	TX80	371	262125	N 1974	GARNER BROS	CLAY	TX90	077	265995	OA 1978
G O M 27-L	OFFSHORE-STATE	TX05	990	006233	N 1977	GARNER NW	PALO PINTO	TX70	363	266031	N 1980
G O M 882-S	OFFSHORE-STATE	TX05	990	876882	N 2003	GARNER NW	PARKER	TX70	367	266031	N 1980
G O M ST 214-L	OFFSHORE-STATE	TX05	990	262182	O 1975	GARNER RANCH	WEBB	TX40	479	266043	N 1974
G O M ST 83S	OFFSHORE-STATE	TX05	990	262178	N 1958	GARRETT	ARCHER	TX90	009	266301	OA 1944
G O M ST 904	OFFSHORE-STATE	TX05	990	262240	ONA 1957	GARRETT	DE WITT	TX20	123	266301	N 1970
G O M ST-773-L	OFFSHORE-STATE	TX05	990	262209	N 1967	GARRETT	GAINES	TX85	165	266301	OA 1983
G O M-MCFADDIN BEACH DOME	OFFSHORE-STATE	TX05	990	262147	O 1956	GARRETT	KENT	TX85	263	266301	OA 1981
G P M	WINKLER	TX80	495	262302	OA 1962	GARRETT CREEK	WISE	TX90	497	003736	OA 1982
G P M WEST	WINKLER	TX80	495	011414	O 1979	GARRETT EAST	ARCHER	TX90	009	266363	OA 1961
G T	TARRANT	TX50	439	017576	N 2003	GARRISON	NACOGDOCHES	TX60	347	266518	N 1948
G V RICKS	FAYETTE	TX30	149	010417	N 1985	GARRISON	SHELBY	TX60	419	266518	N 1982
G W	CALLAHAN	TX70	059	008774	N 1985	GARRISON	WISE	TX90	497	266518	O 1958
G W	YOUNG	TX90	503	008774	OA 1988	GARRISON NE	NACOGDOCHES	TX60	347	266580	N 1965
G W EAST	CALLAHAN	TX70	059	008893	OA 1985	GARRISON NE	RUSK	TX60	401	266580	N 1965
GABBY	YOUNG	TX90	503	262395	O 1950	GARRISON NORTH	NACOGDOCHES	TX60	347	266586	N 1958
GABLE	ZAVALA	TX10	507	000867	N 1979	GARRISON NW	RUSK	TX60	401	003058	N 1982
GABRIEL	ARANSAS	TX40	007	013218	N 1989	GARRISON SOUTH	NACOGDOCHES	TX60	347	004231	OA 1980
GABRYSCH	JACKSON	TX20	239	262488	ONA 1958	GARRISON SOUTH	SHELBY	TX60	419	004231	OA 1980
GABRYSCH EAST	JACKSON	TX20	239	262519	O 1965	GARTH	SAN JACINTO	TX30	407	006792	OA 1984
GABRYSCH SE	JACKSON	TX20	239	262550	N 1963	GARTNEY	HOWARD	TX80	227	266611	OA 1949
GABRYSCH SOUTH	JACKSON	TX20	239	262581	ON 1960	GARVEY	YOUNG	TX90	503	266673	ONA 1941
GABRYSCH WEST	JACKSON	TX20	239	262612	ON 1965	GARVIN	WISE	TX90	497	266714	N 1978
GADBERRY	WISE	TX90	497	262643	ONA 1957	GARWOOD	COLORADO	TX30	089	266735	ON 1932
GAFFNEY	VICTORIA	TX20	469	262705	ONA 1945	GARWOOD EAST	COLORADO	TX30	089	266766	ONA 1958
GAFFNEY SE	VICTORIA	TX20	469	004391	ONA 1983	GARWOOD NE	COLORADO	TX30	089	266797	ON 1964
GAFFNEY SW	GOLIAD	TX20	175	262720	ONA 1977	GARWOOD NORTH	COLORADO	TX30	089	266828	ON 1951
GAFFORD	FOARD	TX90	155	013599	OA 1990	GARWOOD NW	COLORADO	TX30	089	266859	ONA 1952
GAGE	JACK	TX90	237	262736	O 1957	GARWOOD SE	COLORADO	TX30	089	266890	ONA 1971
GAGE NW	JACK	TX90	237	262829	O 1961	GARWOOD SOUTH	COLORADO	TX30	089	266921	N 1957
GAGEBY CREEK	WHEELER	TX95	483	262953	N 1964	GARWOOD SW	COLORADO	TX30	089	266930	N 1977
GAGEBY CREEK EAST	WHEELER	TX95	483	262963	N 1972	GARWOOD WEST	COLORADO	TX30	089	266952	ON 1941
GAGEBY CREEK NORTH	WHEELER	TX95	483	262984	N 1968	GARY	CASS	TX60	067	266983	O 1987
GAGEBY CREEK WEST	WHEELER	TX95	483	262996	N 1974	GARY HENRY	GRAYSON	TX90	181	010409	O 1991
GAHAGAN	YOUNG	TX90	503	263015	N 1963	GARZA	GARZA	TX85	169	267138	OA 1936
GAIL NORTH	BORDEN	TX85	033	263046	OA 1949	GARZA	JIM HOGG	TX40	247	267138	ON 1964
GAIL SOUTH	BORDEN	TX85	033	263077</							

Field Name	County Name	State Sub	Co Code	Field Code	Field Disc Type Year	Field Name	County Name	State Sub	Co Code	Field Code	Field Disc Type Year
GAS RIDGE	BEXAR	TX10	029	267293	ONA 1912	GETAWAY CANYON	DICKENS	TX85	125	014100	O 1991
GASKINS	HOWARD	TX80	227	015291	O 1995	GEURIN	COOKE	TX90	097	010422	O 1986
GASPER	WILSON	TX10	493	267386	ON 1954	GEX	LIPSCOMB	TX95	295	271037	O 1957
GASS	KNOX	TX90	275	267396	O 1971	GG	KING	TX85	269	006910	OA 1984
GASSIOT	MCMULLEN	TX10	311	267410	N 1977	GG EAST	KING	TX85	269	009227	OA 1985
GASTON	FORT BEND	TX30	157	008138	N 1981	GHEEN	LIPSCOMB	TX95	295	271208	N 1969
GAS-X	MCMULLEN	TX10	311	017563	O 2004	GHG	RUNNELS	TX75	399	010423	OA 1985
GAS-X EAST	MCMULLEN	TX10	311	017564	N 2004	GHOST	COLEMAN	TX70	083	011958	OA 1985
GAS-X NORTH	MCMULLEN	TX10	311	017565	O NA2004	GIANT	PALO PINTO	TX70	363	014340	N 1992
GAS-X SHALLOW	MCMULLEN	TX10	311	017567	N 2004	GIB	CRANE	TX80	103	271239	OA 1948
GAS-X SOUTH	MCMULLEN	TX10	311	017566	N 2002	GIBBONS	RUNNELS	TX75	399	012973	O 1989
GATA	LAVACA	TX20	285	004942	N 1998	GIBBS	SUTTON	TX75	435	271363	N 1960
GATES	JACK	TX90	237	267479	OA 1955	GIBBS BROS	WALKER	TX30	471	271394	N 1966
GATES	NACOGDOCHES	TX60	347	267479	N 1984	GIBBS BROS NORTH	WALKER	TX30	471	271425	N 1966
GATES	THROCKMORTON	TX70	447	267479	OA 1980	GIBBS CREEK	YOUNG	TX90	503	007069	ON 1982
GATES CATARINA	DIMMIT	TX10	127	267507	OA 1975	GIBBS FOLLY	TAYLOR	TX70	441	010424	OA 1985
GATES EAST	NACOGDOCHES	TX60	347	009755	N 1984	GIBBS SOUTH	SUTTON	TX75	435	271456	N 1961
GATES OF EDEN	CONCHO	TX75	095	016527	O 2000	GIBSON	TAYLOR	TX70	441	271487	OA 1948
GATES RANCH	DIMMIT	TX10	127	267572	O 1968	GIBSON CREEK	OCHILTREE	TX95	357	007871	N 1982
GATES RANCH	WEBB	TX40	479	267572	O 1968	GIBSON SOUTH	TAYLOR	TX70	441	271642	O 1949
GATES WEST	JACK	TX90	237	267634	N 1956	GIBTOWN NORTH	JACK	TX90	237	271704	OA 1962
GATEWOOD	COOKE	TX90	097	267665	OA 1944	GIBTOWN SOUTH	JACK	TX90	237	271709	OA 1978
GATLIN	SHACKELFORD	TX70	417	267696	ONA 1971	GIDDENS	CALLAHAN	TX70	059	271766	O 1955
GATO CREEK	WEBB	TX40	479	267713	N 1979	GIDDINGS	AUSTIN	TX30	015	271797	N 1960
GATO CREEK	ZAVALA	TX10	507	267713	N 1978	GIDDINGS	BASTROP	TX10	021	271797	ONA 1960
GATO CREEK SE	WEBB	TX40	479	006620	N 1981	GIDDINGS	BRAZOS	TX30	041	271797	ONA 1960
GATO RANCH	ZAVALA	TX10	507	016739	N 1988	GIDDINGS	BURLESON	TX30	051	271797	ONA 1960
GAULDIN	PALO PINTO	TX70	363	267820	O 1954	GIDDINGS	FAYETTE	TX30	149	271797	ONA 1960
GAUS	JEFFERSON	TX30	245	008501	OA 1984	GIDDINGS	GONZALES	TX10	177	271797	ONA 1960
GAUSE	MILAM	TX10	331	267882	ONA 1948	GIDDINGS	GRIMES	TX30	185	271797	ONA 1960
GAVETT	BORDEN	TX85	033	011418	OA 1987	GIDDINGS	LAVACA	TX20	285	271797	OA 1960
GAY HILL	RUNNELS	TX75	399	268033	ONA 1964	GIDDINGS	LEE	TX30	287	271797	ONA 1960
GAYLAS	TAYLOR	TX70	441	012532	O 1988	GIDDINGS	MILAM	TX10	331	271797	ONA 1960
GAYLE	COLEMAN	TX70	083	268068	OA 1926	GIDDINGS	MONTGOMERY	TX30	339	271797	OA 1960
GAYLYN	JACK	TX90	237	005202	OA 1983	GIDDINGS	ROBERTSON	TX50	395	271797	OA 1960
G-E	THROCKMORTON	TX70	447	261961	O 1953	GIDDINGS	WALKER	TX30	471	271797	OA 1960
GEASLIN	TERRELL	TX75	443	016196	N 1995	GIDDINGS	WASHINGTON	TX30	477	271797	ONA 1960
GEBHART	WILSON	TX30	241	268588	ONA 1957	GIDDINGS EAST	LEE	TX30	287	271828	O 1971
GEDDIS CANYON	TERRELL	TX75	443	007211	N 1997	GIDDINGS NORTH	LEE	TX30	287	271835	OA 1977
GEE	GRAYSON	TX90	181	268650	OA 1958	GIEBEL	ANDREWS	TX80	003	004334	OA 1983
GEE SW	GRAYSON	TX90	181	268681	OA 1962	GIEBEL	GAINES	TX85	165	004334	OA 1983
GEE WEST	GRAYSON	TX90	181	268712	O 1960	GIEBEL	TOM GREEN	TX75	451	004334	OA 1982
GEHLE	JONES	TX70	253	268836	O 1954	GIEBEL SLACK	TOM GREEN	TX75	451	003847	OA 1983
GEISE-SPRINGS	GUADALUPE	TX10	187	268929	O 1963	GIESECKE	RUNNELS	TX75	399	271890	ON 1949
GEM	HASKELL	TX70	207	269022	O 1982	GIFFORD	MONTAGUE	TX90	337	271921	N 1962
GEM	SHACKELFORD	TX70	417	269022	ONA 1959	GILBERT	COLEMAN	TX70	083	271983	O 1955
GEM EAST	SHACKELFORD	TX70	417	269053	O 1961	GILBERT RANCH	JEFFERSON	TX30	245	272045	N 1945
GEM NE	SHACKELFORD	TX70	417	269084	ONA 1960	GILBERT RANCH SOUTH	JEFFERSON	TX30	245	272076	O 1958
GEM-DANDY	HEMPHILL	TX95	211	000319	N 1980	GILBERT WOODS	JEFFERSON	TX30	245	272107	ON 1949
GEM-HEMPHILL	HEMPHILL	TX95	211	269063	ONA 1973	GILBERT WOODS NORTH	JEFFERSON	TX30	245	009429	N 1984
GEMINI	FORT BEND	TX30	157	012366	OA 1999	GILBERT WOODS WEST	JEFFERSON	TX30	245	000622	N 1976
GEMSBOK	MCMULLEN	TX10	311	018997	O 2007	GILBREATH	THROCKMORTON	TX70	447	010426	OA 1985
GENE AND EVIE	KING	TX85	269	013132	OA 1989	GILCHRIST-SWENSON	STEPHENS	TX70	429	272262	OA 1951
GENE WALKER	WEBB	TX40	479	013781	N 1990	GILCREASE	BROWN	TX70	049	272293	O 1956
GENE WOODFIN	FALLS	TX50	145	269146	O 1967	GILFORD	COLEMAN	TX70	083	272510	OA 1975
GENESIS	MAVERICK	TX10	323	269227	N 1977	GIL-JOHN	COLEMAN	TX70	083	011735	N 1987
GENESIS	YOUNG	TX90	503	269227	OA 1980	GILL	ROBERTS	TX95	393	272541	N 1982
GENEVA	SCHLEICHER	TX75	413	269239	ONA 1982	GILL	SCURRY	TX85	415	272541	OA 1970
GENEVA TANK	MITCHELL	TX80	335	018998	O 2007	GILL RANCH	HEMPHILL	TX95	211	272572	N 1980
GENEVIEVE	BEE	TX20	025	269301	N 1941	GILL RANCH	ROBERTS	TX95	393	272572	N 1980
GENEVIEVE	EASTLAND	TX70	133	269301	O 1983	GILL RANCH	WHEELER	TX95	483	272572	N 2003
GENEVIEVE MCGEE	HENDERSON	TX50	213	014339	OA 1991	GILLEAN	SHACKELFORD	TX70	417	272696	O 1968
GENEVIEVE	STONEWALL	TX70	433	003845	OA 1983	GILLESPIE	JACK	TX90	237	272758	ONA 1975
GENIE	RUNNELS	TX75	399	269332	OA 1969	GILLESPIE-ROCKDALE	HASKELL	TX70	207	272820	O 1950
GENNIFER M	JACK	TX90	237	003846	OA 1983	GILLETTE	BEE	TX20	025	272882	OA 1959
GENNIVIEVE	STONEWALL	TX70	433	012534	OA 1988	GILLETTE SW	KARNES	TX20	255	010743	O 1986
GENTRY	THROCKMORTON	TX70	447	269394	ONA 1952	GILLEY	JACK	TX90	237	272944	ONA 1957
GENTRY-PERKINS	WISE	TX90	497	000104	N 1981	GILLEY WEST	JACK	TX90	237	272975	OA 1965
GEO 536	RUNNELS	TX75	399	015939	N 1996	GILLEY WEST	WISE	TX90	497	272975	OA 1965
GEODOMINION	REFUGIO	TX20	391	010420	O 1985	GILLIAN	SHACKELFORD	TX70	417	273068	N 1982
GEODYN	BURLESON	TX30	051	269533	OA 1978	GILLISPIE	PALO PINTO	TX70	363	004913	N 1979
GEO-NAVASOTA	ARCHER	TX90	009	003763	O 1997	GILLOCK	GALVESTON	TX30	167	273409	ONA 1936
GEORGE	YOUNG	TX90	503	269549	OA 1983	GILLOCK EAST	GALVESTON	TX30	167	273440	ON 1949
GEORGE ALLEN	GAINES	TX85	165	269580	OA 1958	GILLOCK HEIRS	COMANCHE	TX70	093	009228	N 1985
GEORGE BARNETT	FISHER	TX70	151	007870	O 1983	GILLOCK NORTH	GALVESTON	TX30	167	273471	O 1950
GEORGE BUCK	WEBB	TX40	479	008139	N 1982	GILLOCK SOUTH	GALVESTON	TX30	167	273502	ONA 1948
GEORGE BUSH	MARION	TX60	315	008504	N 1984	GILLS	LOVING	TX80	301	010427	OA 1985
GEORGE DUNCAN	CALHOUN	TX20	057	012535	ONA 1987	GILMAC	YOUNG	TX90	503	001115	N 1979
GEORGE ENGLE	MONTAGUE	TX90	337	269611	OA 1952	GILMER	UPSHUR	TX60	459	273564	ONA 1964
GEORGE S ANDERSON	TAYLOR	TX70	441	269704	O 1955	GILMER NE	UPSHUR	TX60	459	009430	N 1984
GEORGE SWEET	CALLAHAN	TX70	059	014761	O 1993	GILMER SOUTH	UPSHUR	TX60	459	273595	ONA 1969
GEORGE WEST	LIVE OAK	TX20	297	269766	N 1941	GILMORE	YOUNG	TX90	503	273626	N 2000
GEORGE WEST EAST	LIVE OAK	TX20	297	269797	ONA 1959	GILMORE CREEK	PALO PINTO	TX70	363	011131	N 1986
GEORGE WEST SOUTH	LIVE OAK	TX20	297	269828	N 1962	GILPIN	DICKENS	TX85	125	273672	OA 1973
GEORGE WEST TOWNSITE	LIVE OAK	TX20	297	269843	N 1977	GIMME PUTT	WHARTON	TX30	481	016480	N 1999
GEORGE WEST WEST	LIVE OAK	TX20	297	269859	ONA 1953	GIN	DAWSON	TX85	115	273719	OA 1965
GEORGE WEST WEST SW	LIVE OAK	TX20	297	269866	N 1979	GIN CREEK	MADISON	TX30	313	010429	OA 2001
GEORGETOWN	REAGAN	TX75	383	269890	O 1962	GIN NORTH	DAWSON	TX85	115	273732	OA 1975
GEORGIE HEARD	BEE	TX20	025	270000	N 1980	GINGER	RAINS	TX50	379	273750	N 1951
GEORGIE HEARD EAST	BEE	TX20	025	010421	N 1985	GINGER	TAYLOR	TX70	441	273750	OA 1982
GEO-VEST	CHEROKEE	TX60	073	006225	N 1997	GINGER SE	RAINS	TX50	379	007070	N 1982
GERALD	HANSFORD	TX95	195	014942	ONA 1994	GINGER-ATAPCO	GARZA	TX85	169	273759	O 1973
GERALD HOLDEN	TAYLOR	TX70	441	018861	O 2006	GINGERBREAD	VICTORIA	TX20	469	014341	ONA 1992
GERALDINE	CULBERSON	TX80	109	270076	ONA 1957	GINI	FAYETTE	TX30	149	009758	OA 1985
GERALDINE	LOVING	TX80	301	270076	ONA 1957	GINNY	SAN PATRICIO	TX40	409	273843	O 1958
GERALDINE	REEVES	TX80	389	270076	ONA 1957	GINNY B	SHACKELFORD	TX70	417	001116	OA 1980
GERALDINE SOUTH	CULBERSON	TX80	109	012536	ONA 1987	GINNY EAST	ARANSAS	TX40	007	273874	ONA 1965
GERALDINE WEST	CULBERSON	TX80	109	270107	OA 1967	GINNY EAST	SAN PATRICIO	TX40	409	273874	ONA 1965
GEREN	STEPHENS	TX70	429	270293	O 1952	GINNY JOHNSON	MILAM	TX10	331	009229	OA 1985
GERGE	EASTLAND	TX70	133	004333	N 1983	GINNY SOUTH	SAN PATRICIO	TX40	409	008140	N 1982
GERHART	RUNNELS	TX75	399	000619	OA 1980	GINTER	ANGELINA	TX60	005	273905	OA 1936
GERLACH	RUNNELS	TX75	399	004392	ONA 1983	GINTHER	COLORADO	TX30	089	273936	ON 1958
GERMAN	LIPSCOMB	TX95	295	270339	N 1985	GIPE	EASTLAND	TX70	133	273967	OA 1956
GERMANIA	MIDLAND	TX80	329	270417	OA 1950	GIRARD	DICKENS	TX85	125	273998	OA 1953
GERMANIA WEST	MIDLAND	TX80	329	270448	O 1953	GIRARD	WISE	TX90	497	273998	OA 1982
GERONIMO	SAN PATRICIO	TX40	409	270510	N 1958	GIRARD EAST	DICKENS	TX85	125	015561	O 1995
GERONIMO CREEK	EDWARDS	TX10	137	017979	N 2005	GIRARD NORTH	DICKENS	TX85	125	274001	O 1972
GERONIMO NORTH	SAN PATRICIO	TX40	409	002094	ONA 1982	GIRLIE CALDWELL	SMITH	TX60	423	274013	O 1972
GERONIMO SE	SAN PATRICIO	TX40	409	270526	ONA 1975	GIRLIE CALDWELL WEST	SMITH	TX60	423	274020	ONA 1973



# TEXAS

Field Name	County Name	State Sub	Co Code	Field Code	Field Disc Type Year	Field Name	County Name	State Sub	Co Code	Field Code	Field Disc Type Year
GIST SE	ORANGE	TX30	361	010431	N 1985	GOLDAPP	JIM WELLS	TX40	249	001130	N 1980
GIST SOUTH	NEWTON	TX30	351	274184	OA 1976	GOLDCREEK	DAWSON	TX85	115	278263	ONA 1973
GIST SOUTH	ORANGE	TX30	361	274184	O 1951	GOLDEN	JACK	TX90	237	278277	N 1981
GIST WEST	JASPER	TX30	241	274215	ONA 1969	GOLDEN	KNOX	TX90	275	278277	ONA 1957
GIT MO	HEMPHILL	TX95	211	009230	N 1985	GOLDEN BRANCH	JACKSON	TX20	239	014762	N 1988
GIVENS	LUBBOCK	TX85	303	274277	OA 1981	GOLDEN CORRAL	REEVES	TX80	389	017574	NO 2004
GIVENS CREEK	STEPHENS	TX70	429	274281	OA 1975	GOLDEN EAGLE	REEVES	TX80	389	278339	N 1979
GIV'N TAKE	LAVACA	TX20	285	004288	N 1998	GOLDEN LAB	MEDINA	TX10	325	012975	O 1988
GLACIER	HARDEMAN	TX90	197	006353	O 1984	GOLDEN PLOW	COLORADO	TX30	089	012368	OA 1988
GLADDEN	JACK	TX90	237	274448	OA 1955	GOLDEN ROD	WHARTON	TX30	481	278525	N 1960
GLADEWATER	GREGG	TX60	183	274597	N 1977	GOLDEN TRIANGLE	JEFFERSON	TX30	245	278618	N 1970
GLADEWATER	UPSHUR	TX60	459	274597	N 1977	GOLDEN WEST	COLEMAN	TX70	083	008505	OA 1984
GLADEWATER EAST	GREGG	TX60	183	008698	ONA 1984	GOLDENROD CREEK	JACKSON	TX20	239	014230	N 1991
GLADEWATER EAST	UPSHUR	TX60	459	008698	N 1984	GOLDFINCH	FRIO	TX10	163	278804	OA 1951
GLADYS BELL SOUTH	COLEMAN	TX70	083	274851	OA 1952	GOLDMAN	EDWARDS	TX10	137	000764	N 1999
GLADYS POWELL	MARTIN	TX80	317	274913	OA 1956	GOLDSBORO	COLEMAN	TX70	083	278835	ONA 1926
GLAHN-REESE	GOLIAD	TX20	175	274975	N 1950	GOLDSBORO	RUNNELS	TX75	399	278835	ONA 1926
GLAHN-REYNOLDS	HASKELL	TX70	207	011132	O 1986	GOLDSBORO NORTH	COLEMAN	TX70	083	278866	ON 1960
GLASCO	THROCKMORTON	TX70	447	014550	N 1992	GOLDSBORO SOUTH	RUNNELS	TX75	399	007071	OA 1981
GLASCO	ANDREWS	TX80	003	275099	OA 1953	GOLDSBORO	ANDREWS	TX80	003	279052	ONA 1935
GLASCO EAST	GAINES	TX85	165	275099	OA 1953	GOLDSMITH	ECTOR	TX80	135	279052	ONA 1935
GLASCO EAST	ANDREWS	TX80	003	275130	OA 1963	GOLDSMITH EAST	ECTOR	TX80	135	279083	ONA 1934
GLASCO NORTH	GAINES	TX85	165	275161	O 1955	GOLDSMITH NORTH	ANDREWS	TX80	003	279114	ONA 1946
GLASS	GUADALUPE	TX10	187	275285	O 1949	GOLDSMITH NORTH	ECTOR	TX80	135	279114	ONA 1946
GLASS	JACK	TX90	237	275285	OA 1973	GOLDSMITH NW	ECTOR	TX80	135	279145	O 1970
GLASS	SCHLEICHER	TX75	413	275285	OA 1979	GOLDSMITH WEST	ECTOR	TX80	135	279176	OA 1954
GLASS MOUNTAIN	PECOS	TX80	371	001118	N 1981	GOLDSTON	YOUNG	TX90	503	279207	O 1956
GLASS NORTH	MARTIN	TX80	317	275316	OA 1953	GOLF LAKE	ROBERTSON	TX90	395	001015	N 1999
GLASS RANCH	MARTIN	TX80	317	012367	OA 1988	GOLIAD	GOLIAD	TX20	175	279269	N 1975
GLASSCOCK	COLORADO	TX30	089	275347	ONA 1945	GOLIAD NORTH	GOLIAD	TX20	175	279300	N 1944
GLASSCOCK RANCH	DUVAL	TX40	131	011736	N 1987	GOLIAD NW	GOLIAD	TX20	175	279331	ON 1966
GLASSCOCK SOUTH	COLORADO	TX30	089	000624	N 1979	GOLIAD WEST	GOLIAD	TX20	175	279362	ON 1945
GLAZIER	HEMPHILL	TX95	211	275471	OA 1984	GOLIGHTLY	SAN JACINTO	TX30	407	013863	N 1990
GLAZIER NW	HEMPHILL	TX95	211	275502	OA 1962	GOLONDRINO CREEK	RUSK	TX60	401	006960	OA 1984
GLAZIER NW	LIPSOMB	TX95	295	275502	OA 1962	GOMEZ	PECOS	TX80	371	279548	ONA 1963
GLAZIER SOUTH	HEMPHILL	TX95	211	014026	N 1991	GOMEZ EAST	PECOS	TX80	371	006627	OA 1983
GLEN	ZAPATA	TX40	479	275533	ONA 1940	GOMEZ LETHCO	PECOS	TX80	371	009431	OA 1983
GLEN & NELDA	JACKSON	TX20	239	017986	N 2005	GOMEZ NE	PECOS	TX80	371	279559	N 1976
GLEN COVE	COLEMAN	TX70	083	275657	ONA 1951	GOMEZ NORTH	PECOS	TX80	371	279555	N 1970
GLEN COVE EAST	COLEMAN	TX70	083	275688	OA 1952	GOMEZ NW	PECOS	TX80	371	279563	N 1977
GLEN COVE SOUTH	COLEMAN	TX70	083	275719	OA 1952	GOMEZ SE	PECOS	TX80	371	013327	N 1989
GLEN ELLYN	ERATH	TX70	143	010744	N 1986	GOMEZ WEST	PECOS	TX80	371	001132	N 1976
GLEN FLORA	WHARTON	TX30	481	000625	N 1980	GONDAY	SHACKELFORD	TX70	417	009233	N 1985
GLEN HUMMEL	WILSON	TX10	493	275905	OA 1963	GONDAY	STEPHENS	TX70	429	009233	OA 1985
GLEN HUMMEL EAST	WILSON	TX10	493	275936	OA 1964	GONZALENA	BROOKS	TX40	047	279610	ON 1955
GLEN HUMMEL SW	WILSON	TX10	493	275967	OA 1965	GONZALES	GONZALES	TX10	177	279641	OA 1980
GLEN MARTIN	WEBB	TX40	479	275998	ON 1958	GOBER HILL	HENDERSON	TX50	213	006148	N 1992
GLEN MARTIN WEST	WEBB	TX40	479	276029	ON 1955	GOOCH	HARRISON	TX60	203	279672	OA 1975
GLEN NORTH	WEBB	TX40	479	001120	N 1979	GOOCH NW	HARRISON	TX60	203	010435	N 1985
GLEN PEELER	FISHER	TX70	151	276091	O 1955	GOOCH-GANT	HARRISON	TX60	203	010436	N 1985
GLEN POINT	CHAMBERS	TX30	071	276122	ONA 1967	GOOCH-GARRETT	HARRISON	TX60	203	012172	ON 1987
GLEN POINT SOUTH	CHAMBERS	TX30	071	000626	OA 1978	GOOD	BORDEN	TX85	033	279703	OA 1949
GLEN SOUTH	WEBB	TX40	479	003848	N 1983	GOOD EAST	BORDEN	TX85	033	279734	O 1966
GLEN SOUTH	ZAPATA	TX40	505	003848	N 1983	GOOD FAITH	VICTORIA	TX20	469	001493	N 1993
GLEN THOMAS	JONES	TX70	253	008159	OA 1982	GOOD GUYS	DUVAL	TX40	131	279765	ON 1958
GLENDA	HOWARD	TX80	227	015581	O 1996	GOOD HOPE	TYLER	TX30	457	015293	O 1994
GLENDA SUE SOUTH	PARKER	TX70	367	007872	N 1982	GOOD LUCK	LAVACA	TX20	285	279796	OA 1986
GLENDA-JANIS	BAYLOR	TX90	023	276401	O 1959	GOOD NE	DIMMIT	TX10	127	279858	OA 1970
GLENDALE	TRINITY	TX30	455	276432	N 1946	GOOD NEWS	BORDEN	TX85	033	279889	OA 1953
GLENDALE EAST	TRINITY	TX30	455	010745	N 1986	GOOD OMEN	CLAY	TX90	077	001133	OA 1980
GLENEVELYN	CALLAHAN	TX70	059	009231	ONA 1984	GOOD OMEN NORTH	SMITH	TX60	423	279920	OA 1953
GLENEWINKEL	GUADALUPE	TX10	187	276556	O 1967	GOOD SE	SMITH	TX60	423	279951	O 1955
GLENN	STEPHENS	TX70	429	276649	OA 1979	GOOD SPRINGS	BORDEN	TX85	033	280013	OA 1959
GLENN POTH	WILSON	TX10	493	007225	O 1996	GOOD SPRINGS	CHEROKEE	TX60	073	280044	ONA 1967
GLENN WEATHERBEE	STEPHENS	TX70	429	010746	OA 1986	GOOD SPRINGS WEST	RUSK	TX60	401	280044	ONA 1970
GLENNA	YOUNG	TX90	503	276742	ON 1956	GOODE	RUSK	TX60	401	280075	ONA 1970
GLENWOOD	GREGG	TX60	183	276959	ONA 1953	GOODE RANCH	HARDEMAN	TX90	197	006114	OA 1983
GLENWOOD	UPSHUR	TX60	459	276959	ONA 1953	GOODMAN	FREESTONE	TX50	161	007072	N 1982
GLICK	BROOKS	TX40	047	277145	OA 1988	GOODMAN	YOUNG	TX90	503	004724	N 1989
GLIDDEN	COLORADO	TX30	089	277207	N 1972	GOODRICH	POLK	TX30	373	280261	ON 1941
GLOBE	STEPHENS	TX70	429	006354	OA 1983	GOODRICH EAST	POLK	TX30	373	012756	ONA 1988
GLORIA	JACK	TX90	237	010747	OA 1986	GOODRICH WEST	POLK	TX30	373	280304	OA 1977
GLORIA GAY	STONEWALL	TX70	433	277238	OA 1953	GOODSON	SMITH	TX60	423	001135	OA 1981
GLORIA GAY NORTH	STONEWALL	TX70	433	277269	OA 1954	GOODSON-MCLARTY	SMITH	TX60	423	010437	N 1985
GLORIA GAY NW	STONEWALL	TX70	433	014447	O 1993	GOODSTEIN	TAYLOR	TX70	441	280323	OA 1954
GLORIA GAY WEST	STONEWALL	TX70	433	277300	OA 1956	GOODWELL	ZAVALA	TX10	507	280385	O 1976
GLORIA PATRI	WILBARGER	TX90	487	012539	O 1988	GOODWIN	HOCKLEY	TX85	219	280509	OA 1979
GLORIANA	WILSON	TX10	493	277331	OA 1965	GOODWIN	NEWTON	TX30	351	280509	OA 1971
GLOSSOP	PECOS	TX80	371	015497	N 1995	GOODWIN WEST	NEWTON	TX30	351	280579	OA 1973
GLYNSUN	WILBARGER	TX90	487	015776	O 1995	GOODY	GALVESTON	TX30	167	014448	O 1992
G-M	WARD	TX80	475	262023	N 1967	GOOSE CREEK	HARRIS	TX30	201	280602	ONA 1906
GMEN	NUECES	TX40	355	010432	ONA 1985	GOOSE CREEK EAST	HARRIS	TX30	201	280633	OA 1952
GMH	WARD	TX80	475	007691	OA 1996	GOOSE EGG	MCMULLEN	TX10	311	280656	N 1994
G-M-K	GAINES	TX85	165	262054	ONA 1957	GOOSE EGG SOUTH	MCMULLEN	TX10	311	015769	N 1996
G-M-K SOUTH	GAINES	TX85	165	262085	OA 1963	GOOSE ISLAND	ARANSAS	TX40	007	280664	ONA 1953
G-M-K WEST	GAINES	TX85	165	008023	OA 1998	GOOSE ISLAND NORTH	ARANSAS	TX40	007	003060	N 1978
GOAT	JONES	TX70	253	277564	OA 1959	GOOSE ISLAND SE	ARANSAS	TX40	007	010438	N 1985
GOAT CREEK	GOLIAD	TX20	175	009232	ONA 1984	GOOSE ISLAND SOUTH	ARANSAS	TX40	007	001136	N 1979
GOAT HILL	POLK	TX30	373	277595	N 1977	GOOSE ISLAND WEST	ARANSAS	TX40	007	008144	O 1982
GOAT ROPER	PECOS	TX80	371	015934	N 1994	GOOSENECK	YOUNG	TX90	503	008145	ONA 1986
GOAT TRAP	STEPHENS	TX70	429	010433	OA 1985	GOPHER CREEK	BORDEN	TX85	033	015294	O 1994
GOBLER	EDWARDS	TX10	137	017013	N 2002	GORDO GRANDE	WEBB	TX40	479	019129	N 2007
GOBLER CREEK	WHARTON	TX30	481	277626	O 1947	GORDON	JACK	TX90	237	280912	ONA 1981
GOBEL	JONES	TX70	253	001123	OA 1981	GORDON	PALO PINTO	TX70	363	280912	O 1932
GOBER	THROCKMORTON	TX70	447	277657	OA 1950	GORDON	ZAVALA	TX10	507	280912	N 1982
GOBER-EDWARDS	THROCKMORTON	TX70	447	277688	N 1963	GORDON NORTH	PALO PINTO	TX70	363	281005	N 1995
GOBLE	TAYLOR	TX70	441	277750	O 1955	GORDON RICE	STEPHENS	TX70	429	281036	OA 1972
GOC	JIM HOGG	TX40	247	001126	O 1979	GORDON SE	PALO PINTO	TX70	363	007873	N 1981
GOEBEL	LIVE OAK	TX20	297	277812	ONA 1943	GORDON SIMPSON	BORDEN	TX85	033	281067	OA 1960
GOEBEL NORTH	LIVE OAK	TX20	297	277874	ONA 1949	GORDON STREET	GARZA	TX85	169	281067	OA 1960
GOEBEL NW	LIVE OAK	TX20	297	277879	N 1973	GORDON STREET	GLASSCOCK	TX80	173	281129	O 1959
GOEBEL SOUTH	LIVE OAK	TX20	297	013221	N 1988	GORDON STREET	MARTIN	TX80	173	281129	O 1959
GOEN LIME	COKE	TX75	081	277936	OA 1951	GORDON STREET SOUTH	GLASSCOCK	TX80	173	281160	OA 1960
GOETZE	WICHITA	TX90	485	001129	OA 1980	GORDON STREET WEST	MARTIN	TX80	173	281160	OA 1960
GOETZE SOUTH	FREESTONE	TX50	161	278060	N 1962	GORDONVILLE	MARTIN	TX80	317	281191	OA 1960
GOFF	WHARTON	TX30	481	278070	N 1972	GORDONVILLE	GRAYSON	TX90	181	281284	N 1962
GOGLE	RUNNELS	TX75	399	278091	O 1960	GORDONVILLE EAST	GRAYSON	TX90	181	001137	ONA 1981
GOHLKE NORTH	DE WITT	TX20	123	278135	N 1977	GORDONVILLE SOUTH	GRAYSON	TX90	181	009234	O 1985
GOHMERT	DE WITT	TX20	123	002096	OA 1982	GORDONVILLE WEST	GRAYSON	TX90	181		

Field Name	County Name	State Sub Code	Co Code	Field Code	Field Disc Type Year	Field Name	County Name	State Sub Code	Co Code	Field Code	Field Disc Type Year
GOREE NE	KNOX	TX90	275	281439	OA 1960	GRASSY LAKE	LEON	TX50	289	286062	N 1997
GOREE NW	KNOX	TX90	275	281449	OA 1974	GRAVEL	VICTORIA	TX20	469	010442	N 1987
GOREE SOUTH	KNOX	TX90	275	281470	OA 1956	GRAVEL PIT	BORDEN	TX85	033	001151	OA 1981
GOREE SW	KNOX	TX90	275	281501	O 1961	GRAVEL POINT	CROSBY	TX85	107	286229	O 1960
GOREE WEST	KNOX	TX90	275	281532	OA 1957	GRAVES	CLAY	TX90	077	286291	OA 1962
GOREE-MALONEY	KNOX	TX90	275	281408	O 1961	GRAVES	COLEMAN	TX70	083	286291	N 1990
GORGE	LAVACA	TX20	285	014101	O 1991	GRAVES-COLEMAN	COLEMAN	TX70	083	286322	O 1972
GORMAC	DUVAL	TX40	131	281594	ONA 1945	GRAVES-PEELER	MCMULLEN	TX10	311	014155	N 1991
GORMAN	COMANCHE	TX70	093	281625	OA 1928	GRAY	STEPHENS	TX70	429	286353	O 1952
GORMAN	EASTLAND	TX70	133	281625	OA 1928	GRAY CSL	GAINES	TX85	165	286384	OA 1963
GORMAN EAST	COMANCHE	TX70	093	003207	OA 1982	GRAY GULCH	BORDEN	TX85	033	008777	OA 1985
GORMAN NORTH	EASTLAND	TX70	133	281656	ONA 1952	GRAYBACK	WILBARGER	TX90	487	286446	OA 1949
GORMAN NW	EASTLAND	TX70	133	014945	N 1994	GRAYBACK EAST	WILBARGER	TX90	487	286477	OA 1952
GOspel	YOUNG	TX90	503	001139	O 1979	GRAYBACK SE	WILBARGER	TX90	487	286508	O 1956
GOSSAMER	DE WITT	TX20	123	281770	N 1974	GRAYBURG	HARDIN	TX30	199	286539	N 1989
GOSETT	SAN PATRICIO	TX40	409	281780	O 1964	GRAYBURG T C O	PECOS	TX80	371	286632	N 1953
GOTCHEYE	SHACKELFORD	TX70	417	007234	OA 1996	GRAYFORD WEST	PALO PINTO	TX70	363	286674	OA 1974
GOTEBO KID	ZAVALA	TX10	507	015619	O 1995	GRAYSON	REAGAN	TX75	383	286880	OA 1928
GOTTSCALK	RUNNELS	TX75	399	282090	OA 1985	GRAYSON COUNTY REGULAR	GRAYSON	TX90	181	286911	O 1962
GOTTSCHALT	GOLIAD	TX20	175	282152	ONA 1929	GRAYSTONE	PARKER	TX70	367	003063	N 1998
GOTTSCHALT NE	GOLIAD	TX20	175	010439	ON 1986	GRAYSTONE	WHEELER	TX95	483	003063	N 1982
GOTTSCHALT WEST	GOLIAD	TX20	175	282163	N 1979	GRB	PECOS	TX80	371	011136	N 1986
GOURLEY	STEPHENS	TX70	429	282245	OA 1956	GREASEWOOD	REEVES	TX80	389	287190	ON 1957
GOURLEY EAST	STEPHENS	TX70	429	282276	OA 1961	GREAT BARRIER	SHACKELFORD	TX70	417	015724	N 1995
GOVERNMENT WELLS	DUVAL	TX40	131	282369	ON 1949	GREAT WEST	MONTAGUE	TX90	337	003208	N 1982
GOVERNMENT WELLS NORTH	DUVAL	TX40	131	282400	ONA 1928	GREAT WESTERN	NAVARRO	TX50	349	287624	ONA 1954
GOVERNMENT WELLS SOUTH	DUVAL	TX40	131	282431	ONA 1928	GREAT WHITE	STONEWALL	TX70	433	012758	OA 1988
GOVERNOR	GAINES	TX85	165	011960	O 1987	GREATHOPE	WHARTON	TX30	481	009763	N 1985
GOWAN	CLAY	TX90	077	282462	O 1953	GREATHOUSE	ARCHER	TX90	009	287686	OA 1982
GOWITT	DE WITT	TX20	123	282493	N 1968	GREATHOUSE	THROCKMORTON	TX70	447	287686	OA 1954
GOWITT	GOLIAD	TX20	175	282493	ONA 1965	GREATHOUSE NORTH	THROCKMORTON	TX70	447	287717	OA 1954
GPK	CLAY	TX90	077	009235	OA 1985	GREATHOUSE SOUTH	THROCKMORTON	TX70	447	287748	O 1955
GRABEN	JIM WELLS	TX40	249	282819	ON 1961	GREATHOUSE SW	THROCKMORTON	TX70	447	287779	O 1961
GRACE	CLAY	TX90	077	283191	OA 1948	GREEN	JONES	TX70	253	287872	OA 1952
GRACE	JACKSON	TX20	239	283191	N 1982	GREEN	KARNES	TX20	255	287872	ONA 1944
GRACE SW	CLAY	TX90	077	283315	OA 1959	GREEN	SHACKELFORD	TX70	417	287872	OA 1952
GRACE-FOWLER	YOUNG	TX90	503	283222	O 1954	GREEN	STEPHENS	TX70	429	287872	ONA 1949
GRACE-GUINN	YOUNG	TX90	503	003764	OA 1998	GREEN ACRES	FREESTONE	TX50	161	009237	N 1985
GRACE-HAMILTON	GRAYSON	TX90	181	283253	N 1962	GREEN BAY	MATAGORDA	TX30	321	018999	N 2007
GRACE-KIRK	JACK	TX90	237	283284	O 1952	GREEN BRANCH	MCMULLEN	TX10	311	287903	ONA 1942
GRACELAND	COLORADO	TX30	089	013224	N 1989	GREEN BRANCH	PARKER	TX70	367	287903	N 1979
GRACE-MAG	GRAYSON	TX90	181	006115	OA 1983	GREEN BRANCH SE	MCMULLEN	TX10	311	287934	N 1968
GRACEY	COLORADO	TX30	089	283320	ONA 1972	GREEN CEMETERY	SMITH	TX60	423	006234	N 1994
GRACEY RANCH	COLORADO	TX30	089	015979	O 1996	GREEN D	STEPHENS	TX70	429	287948	ONA 1978
GRACEY RANCH EAST	WHARTON	TX30	481	005461	N 1997	GREEN EAST	KARNES	TX20	255	287965	N 1982
GRADY	FREESTONE	TX50	161	283346	O 1959	GREEN EAST	STEPHENS	TX70	429	287965	ONA 1969
GRADUATE	STONEWALL	TX70	433	283365	O 1975	GREEN FOX	HARRISON	TX60	203	288027	ONA 1964
GRADY ROBERTS	COLEMAN	TX70	083	005473	OA 1983	GREEN FOX	MARION	TX60	315	288027	ONA 1964
GRADY ROBERTS	RUNNELS	TX75	399	005473	OA 1983	GREEN FOX EAST	MARION	TX60	315	010752	ONA 1986
GRAFORD	PALO PINTO	TX70	363	283532	ONA 1961	GREEN FOX SOUTH	HARRISON	TX60	203	288058	O 1966
GRAFORD EAST	PALO PINTO	TX70	363	001142	N 1981	GREEN FOX SOUTH	MARION	TX60	315	288058	OA 1992
GRAFORD NORTH	JACK	TX90	237	283543	O 1966	GREEN FOX SOUTH	JEFFERSON	TX30	245	017923	O 2005
GRAFORD NORTH	PALO PINTO	TX70	363	283543	N 1991	GREEN HILL	KLEBERG	TX40	273	288213	N 1969
GRAFORD NW	PALO PINTO	TX70	363	283553	N 1978	GREEN HOUSE	WHEELER	TX95	483	017724	N 2004
GRAFORD SOUTH	PALO PINTO	TX70	363	283558	ONA 1979	GREEN LAKE	CALHOUN	TX20	057	288244	ONA 1947
GRAFORD SW	PALO PINTO	TX70	363	283562	N 1976	GREEN LAKE	GALVESTON	TX30	167	288244	ONA 1936
GRAFORD WEST	PALO PINTO	TX70	363	283563	N 1965	GREEN LAKE EAST	CALHOUN	TX20	057	008508	N 1984
GRAGG	ANDERSON	TX60	001	283656	N 1982	GREEN LAKE SOUTH	CALHOUN	TX20	057	288275	ON 1966
GRAGG	YOUNG	TX90	503	283656	O 1956	GREEN LAKE SW	CALHOUN	TX20	057	288306	ON 1964
GRAGG NORTH	YOUNG	TX90	503	283687	O 1970	GREEN LAKE WEST	CALHOUN	TX20	057	288337	ONA 1961
GRAHAM	JACK	TX90	237	283718	N 1983	GREEN LAKE WEST	COKE	TX75	081	288353	OA 1975
GRAHAM	RUNNELS	TX75	399	283718	N 1985	GREEN MOUNTAIN	COKE	TX75	081	016783	O 2000
GRAHAM	TAYLOR	TX70	441	283718	OA 1980	GREEN MOUNTAIN NORTH	COKE	TX75	081	016783	O 2000
GRAHAM CITY	YOUNG	TX90	503	283749	OA 1938	GREEN SHOW	EASTLAND	TX70	133	001154	OA 1981
GRAHAM CITY NW	YOUNG	TX90	503	283780	O 1966	GREEN SOUTH	SHACKELFORD	TX70	417	288505	ONA 1978
GRAHAM EAST	YOUNG	TX90	503	283811	ONA 1967	GREEN VALLEY	RAINS	TX50	379	288523	N 1988
GRAHAM NE	YOUNG	TX90	503	283873	ON 1964	GREEN WEST	KARNES	TX20	255	288678	N 1954
GRAHAM NORTH	YOUNG	TX90	503	283904	ONA 1954	GREENBRIER	MONTAGUE	TX90	337	288833	O 1952
GRAHAM SE	YOUNG	TX90	503	001143	ONA 1980	GREEN-FRANKLIN	MCMULLEN	TX10	311	288089	O 1943
GRAHAM SOUTH	YOUNG	TX90	503	283935	ONA 1900	GREEN-FRANKLIN SOUTH	MCMULLEN	TX10	311	288120	O 1963
GRAHAM WEST	YOUNG	TX90	503	001144	OA 1981	GREEN-MARTIN	STEPHENS	TX70	429	288345	N 1978
GRAHAM-VICK	YOUNG	TX90	503	283966	N 1954	GREENS BAYOU	HARRIS	TX30	201	289298	ON 1972
GRAHM	PALO PINTO	TX70	363	009762	N 1985	GREENS LAKE	GALVESTON	TX30	167	289329	ONA 1979
GRA-JOHN	JACK	TX90	237	282664	ONA 1952	GREENS LAKE EAST	GALVESTON	TX30	167	002098	ONA 1982
GRANBURY NE	HOOD	TX70	221	001146	N 1979	GREENS LAKE SOUTH	GALVESTON	TX30	167	000635	OA 1984
GRAND CHILDERS	JACK	TX90	237	008699	O 1984	GREENTREE NORTH	MARTIN	TX80	317	010933	OA 1986
GRAND LAKE	MONTGOMERY	TX30	339	284524	N 1952	GREENVILLE NORTH	GREGG	TX60	183	289701	N 1978
GRAND OLD OPLIN	CALLAHAN	TX70	059	008149	OA 1984	GREENVILLE NW	GREGG	TX60	183	289716	N 1979
GRAND OLD OPLIN	TAYLOR	TX70	441	008149	OA 1984	GREENWOOD	MONTAGUE	TX90	337	289918	OA 1982
GRAND PARTNERS	STEPHENS	TX70	429	008506	ONA 1984	GREENWOOD	WISE	TX90	497	289918	ONA 1971
GRAND PRIX	JIM HOGG	TX40	247	011135	N 1986	GREER GARSON	PALO PINTO	TX70	363	290228	O 1957
GRAND SALINE	VAN ZANDT	TX50	467	284679	ONA 1961	GREGG WOOD	STARR	TX40	427	290290	ONA 1949
GRAND SLAM	MATAGORDA	TX30	321	015125	N 2001	GREGG WOOD SOUTH	STARR	TX40	427	290321	ONA 1962
GRANDBURY EAST	HOOD	TX70	221	001145	N 1979	GREGG WOOD WEST	STARR	TX40	427	290352	ONA 1965
GRANDBURY NORTH	HOOD	TX70	221	284139	N 1974	GREG-JOHN	GARZA	TX85	169	290280	OA 1976
GRANDE PESCADO	CALLAHAN	TX70	059	009236	OA 1985	GREG-JOHN NW	GARZA	TX85	169	001155	OA 1979
GRANDMA BENOIT	PECOS	TX80	371	284921	OA 1973	GREGORY	COMANCHE	TX70	093	290383	N 1983
GRANGE	HARDEMAN	TX90	197	285113	OA 1983	GREGORY	SAN PATRICIO	TX40	409	290383	ON 1944
GRANGE SOUTH	HARDEMAN	TX90	197	014077	O 1991	GREGORY	TYLER	TX30	457	290383	OA 1984
GRANNY	GOLIAD	TX20	175	000348	N 1986	GREGORY EAST	SAN PATRICIO	TX40	409	290414	ONA 1960
GRANNY D	JONES	TX70	253	014232	O 1991	GREGORY FORTUNE	CALLAHAN	TX70	059	290445	O 1954
GRANT	PARKER	TX70	367	285299	N 1974	GREGORY NORTH	SAN PATRICIO	TX40	409	290476	N 1953
GRANT	WISE	TX90	497	285299	N 1974	GREGORY NW	SAN PATRICIO	TX40	409	005770	ONA 1997
GRANT RANCH	LIVE OAK	TX20	297	003062	OA 1982	GREGORY T	WISE	TX90	497	003064	N 1982
GRANT RANCH EAST	LIVE OAK	TX20	297	006797	N 1984	GREGORY WEST	SAN PATRICIO	TX40	409	290507	ONA 1972
GRANT SAND	PARKER	TX70	367	009606	N 1981	GRESHAM	JACK	TX90	237	290569	OA 1948
GRANTEX	COOKE	TX90	097	285640	O 1952	GRESHAM	SMITH	TX60	423	290569	ONA 1984
GRANTHAM	DICKENS	TX85	125	015126	O 1993	GRESHAM EAST	WHARTON	TX30	481	290569	N 1958
GRANT-MODESETT	COOKE	TX90	097	285361	O 1946	GRESHAM WEST	JACK	TX90	237	290600	OA 1953
GRANT-VIRGINIA	COOKE	TX90	097	285609	OA 1947	GRESSETT	SMITH	TX60	423	010443	OA 1986
GRAPE CREEK	TOM GREEN	TX75	451	009432	N 1984	GRESSETT	COLEMAN	TX70	083	290615	N 1978
GRAPELAND	HOUSTON	TX60	225	285702	ON 1936	GRESSETT	RUNNELS	TX75	399	290615	N 1977
GRAPELAND NE	ANDERSON	TX60	001	285733	N 1959	GRETA	REFUGIO	TX20	391	290631	ONA 1933
GRAPELAND NW	ANDERSON	TX60	001	285764	O 1958	GRETA DEEP	REFUGIO	TX20	391	290662	ONA 1933
GRAPELAND NW	HOUSTON	TX60	225	285764	O 1958	GRETA NORTH	REFUGIO	TX20	391	290693	ONA 1958
GRASS BURR SOUTH	RUNNELS	TX75	399	001149	OA 1980	GRETA NW	REFUGIO	TX20	391	004943	N 1996
GRASS BURR SOUTH	TAYLOR	TX70	441	001149	OA 1980	GRETA SOUTH	REFUGIO	TX20	391	290724	N 1939
GRASS ISLAND	CALHOUN	TX20	057	285903	ONA 1977	GRETA SW	REFUGIO	TX20	391	290755	N 1967
GRASS ISLAND EAST	CALHOUN	TX20	057	010751	OA 1986	GRETA WEST	REFUGIO</				

# TEXAS

Field Name	County Name	State Sub	Co Code	Field Code	Field Disc Type Year	Field Name	County Name	State Sub	Co Code	Field Code	Field Disc Type Year
GREYSTONE	CALLAHAN	TX70	059	009764	OA 1985	GUTHRIE SW	KING	TX85	269	012369	OA 1988
GRICE	LOVING	TX80	301	291034	ONA 1956	GUTIERREZ	JIM HOGG	TX40	247	295359	ON 1940
GRICE EAST	LOVING	TX80	301	291065	N 1967	GUTIERREZ	WEBB	TX40	479	295359	ONA 1952
GRICE-WADE	YOUNG	TX90	503	291096	O 1970	GUTIERREZ	ZAPATA	TX40	505	295359	N 1977
GRIEF	COLEMAN	TX70	083	007874	N 1981	GUTIERREZ SOUTH	JIM HOGG	TX40	247	295390	N 1961
GRIERSON SPRING	REAGAN	TX75	383	291189	ONA 1955	GUTIERREZ WEST	WEBB	TX40	479	295421	N 1955
GRIFF	YOUNG	TX90	503	291251	O 1960	GUY	CALLAHAN	TX70	059	004396	OA 1985
GRIFFIN	HOWARD	TX80	227	291282	OA 1981	GUY	SHACKELFORD	TX70	417	004396	OA 1985
GRIFFIN	JONES	TX70	253	291282	OA 1938	GUY	THROCKMORTON	TX70	447	004396	OA 1983
GRIFFIN & ANDERSON	EASTLAND	TX70	133	291287	OA 1972	GW	PECOS	TX80	371	007079	ON 1983
GRIFFIN CREEK	GARZA	TX85	169	004235	OA 1983	GWE	COOKE	TX90	097	006633	O 1984
GRIFFIN NORTH	HOWARD	TX80	227	004926	O 1987	GWE	MONTAGUE	TX90	337	006633	OA 1984
GRIFFITH	SHACKELFORD	TX70	417	291328	N 1978	GWENDOLYN	HASKELL	TX70	207	295823	O 1975
GRIFFITH	UPTON	TX75	461	291344	OA 1976	GWP	RUNNELS	TX75	399	007080	OA 1981
GRIFFITH-HAWES	BRAZORIA	TX30	039	012761	OA 1988	GWYN	SCHLEICHER	TX75	413	295891	OA 1978
GRIFFITTS	WICHITA	TX90	485	007074	OA 1982	GWYN WEST	SCHLEICHER	TX75	413	000640	OA 1980
GRIGSBY	HARRISON	TX60	203	291530	ONA 1979	GWYNN	NUECES	TX40	355	295900	N 1971
GRIGSBY	YOUNG	TX90	503	291530	O 1963	GYP CREEK	FISHER	TX70	151	006556	O 1984
GRIMES	HOUSTON	TX60	225	291592	N 1942	GYP HILL	BROOKS	TX40	047	295964	ONA 1945
GRIMES	SHACKELFORD	TX70	417	291592	OA 1979	GYP HILL SE	BROOKS	TX40	047	295995	ONA 1965
GRIMES	YOUNG	TX90	503	291592	OA 1984	GYP HILL WEST	BROOKS	TX40	047	016404	N 2001
GRIMM	BROWN	TX70	049	291654	O 1986	GYPSUM CREEK	STONEWALL	TX70	433	296057	OA 1985
GRIMM	COLEMAN	TX70	083	291654	N 1985	H & H	CALLAHAN	TX70	059	296996	OA 1954
GRIMM	MOTLEY	TX85	345	291654	N 1977	H & L	GARZA	TX85	169	297027	OA 1967
GRINKE	CLAY	TX90	077	291747	OA 1967	H & M	SCURRY	TX85	415	297058	O 1955
GRINNELL	JEFFERSON	TX30	245	291809	N 1959	H & P	ARCHER	TX90	009	001161	OA 1979
GRISBY	SHELBY	TX60	419	010444	N 1984	H & R	CONCHO	TX75	095	297089	OA 1985
GRISELDA	DIMMIT	TX10	127	291825	OA 1975	H & R	PARKER	TX70	367	297089	N 1978
GRISHAM RANCH	CULBERSON	TX80	109	291871	N 1952	H & R	RUNNELS	TX75	399	297089	OA 1970
GRISHAM-HUNTER	THROCKMORTON	TX70	447	291840	N 1951	H & R - HOVORAK	RUNNELS	TX75	399	297073	N 1973
GRISSOM	BEE	TX20	025	017374	N 2003	H A S	WARD	TX80	475	002100	OA 1982
GRIZZLY	NOLAN	TX70	353	016964	O 2001	H A T	SCHLEICHER	TX75	413	297151	OA 1953
GROENEVELD	NUECES	TX40	355	292057	OA 1969	H A T	SUTTON	TX75	435	297151	OA 1953
GROESBECK	LIMESTONE	TX50	293	292088	ONA 1913	H B BROWN	THROCKMORTON	TX70	447	297187	N 1976
GROESBECK CREEK	HARDEMAN	TX90	197	292352	OA 1977	H B E	FISHER	TX70	151	011423	O 1987
GROESBECK CREEK WEST	HARDEMAN	TX90	197	007076	O 1982	H C KOONTZ	VICTORIA	TX20	469	010757	ON 1986
GROGAN	JONES	TX70	253	292243	O 1942	H E A	CRANE	TX80	103	297244	O 1954
GROGAN	PARKER	TX70	367	292243	N 1980	H E C	EASTLAND	TX70	133	006912	OA 1984
GROWON	MONTAGUE	TX90	337	292305	OA 1948	H E CLARK	WEBB	TX40	479	297275	N 1967
GROOMER	HEMPHILL	TX95	211	010753	ONA 1986	H F B	RUNNELS	TX75	399	297290	OA 1972
GROSVENOR	BROWN	TX70	049	292522	O 1960	H F F	ARCHER	TX90	009	297306	OA 1959
GROSVENOR SW	BROWN	TX70	049	001157	ONA 1980	H F L	JACK	TX90	237	007081	N 1981
GRO-TEX	KING	TX85	269	007075	OA 1982	H G L	DIMMIT	TX10	127	297328	OA 1977
GROUP	NOLAN	TX70	353	292646	ONA 1953	H H H	HARRIS	TX30	201	297368	OA 1969
GROUP SOUTH	NOLAN	TX70	353	292677	OA 1955	H L B MEMORIAL	EASTLAND	TX70	133	297492	O 1968
GROUP WEST	NOLAN	TX70	353	292708	ONA 1956	H L R	YOUNG	TX90	503	297523	O 1958
GROVER HART	EASTLAND	TX70	133	292956	OA 1951	H L S	YOUNG	TX90	503	007082	O 1982
GROVES	JEFFERSON	TX30	245	292987	N 1959	H M N	STEPHENS	TX70	429	009239	ONA 1985
GROW-TEX	EASTLAND	TX70	133	007594	OA 1984	H O P	YOUNG	TX90	503	297554	OA 1968
GROZIE	FAYETTE	TX30	149	012178	N 1987	H P C	EASTLAND	TX70	133	006962	OA 1984
GRUBER	COOKE	TX90	097	293111	N 1954	H P M	PARKER	TX70	367	297599	N 1976
GRUMPY	JACKSON	TX20	239	014949	N 1994	H R O	RUNNELS	TX75	399	297585	OA 1971
GRUVER	HANSFORD	TX95	195	293235	O 1954	H R S	STEPHENS	TX70	429	006913	OA 1984
GRUVER EAST	HANSFORD	TX95	195	293266	O 1957	H R S-BLACK	SHACKELFORD	TX70	417	297616	OA 1967
GRUVER NE	HANSFORD	TX95	195	014027	N 1991	H S	STEPHENS	TX70	429	297647	O 1953
GRUVER NORTH	HANSFORD	TX95	195	293297	ON 1966	H S A	WARD	TX80	475	297678	ONA 1953
GRUVER NW	HANSFORD	TX95	195	293328	ONA 1971	H T S	EASTLAND	TX70	133	007876	N 1982
GRUVER SOUTH	HANSFORD	TX95	195	017361	N 2003	H THOMAS	JACKSON	TX20	239	012542	N 1988
GRUY	DUVAL	TX40	131	293359	ONA 1948	H W CLARK	IRION	TX75	235	000641	OA 1980
GRUY NORTH	DUVAL	TX40	131	010754	OA 1986	H&W	COLEMAN	TX70	083	010449	N 1985
G'S US	BAYLOR	TX90	023	014758	O 1993	HA DA CA	BROWN	TX70	049	006355	N 1983
GSF-LANDFILL GAS	HARRIS	TX30	201	010755	N 1986	HA JO	CONCHO	TX75	095	297771	ON 1956
GUADALUPE	HIDALGO	TX40	215	293530	N 1978	HABANERO	PECOS	TX80	371	003720	OA 1998
GUADALUPE BEND	GUADALUPE	TX10	187	010445	OA 1985	HABANERO AAA	DICKENS	TX85	125	016467	O 1999
GUAJILLO	DUVAL	TX40	131	293561	N 1958	HABANERO WEST	PECOS	TX80	371	016584	N 2000
GUAJILLO WEST	DUVAL	TX40	131	001158	ON 1979	HABER	COLORADO	TX30	089	004336	N 1983
GUAJOLOTE SUERTE	CALHOUN	TX20	057	017088	OA 2002	HABER SOUTH	COLORADO	TX30	089	014237	N 1991
GUDGER	STEPHENS	TX70	429	293685	O 1963	HABY	MEDINA	TX10	325	298019	O 1950
GUEDIN	SAN PATRICIO	TX40	409	293716	ON 1952	HACK	CALLAHAN	TX70	059	298050	OA 1955
GUENTHER	WHARTON	TX30	481	005493	N 1997	HACKATHORN	KNOX	TX90	275	298081	OA 1957
GUERRA	DUVAL	TX40	131	293809	N 1982	HACKATHORN EAST	KNOX	TX90	275	298112	OA 1965
GUERRA	STARR	TX40	427	293809	ONA 1933	HACKBERRY	GARZA	TX85	169	298143	OA 1957
GUERRA	WEBB	TX40	479	293809	ON 1982	HACKBERRY CREEK	EDWARDS	TX10	137	298165	ONA 1973
GUERRA EAST	STARR	TX40	427	015512	ON 1995	HACKBERRY SANDTRAP	ORANGE	TX30	361	015391	N 1995
GUERRA WEST	STARR	TX40	427	015914	N 1995	HACKNEY	GRAYSON	TX90	181	298391	OA 1985
GUESS	PARKER	TX70	367	293840	N 1964	HADACOL CORNER	UPTON	TX75	461	298453	N 1972
GUEST	STONEWALL	TX70	433	293871	OA 1951	HADACOL CORNER SW	UPTON	TX75	461	008510	OA 1984
GUIBERSON	GRAYSON	TX90	181	294088	O 1955	HADLEY	EASTLAND	TX70	133	298546	N 1984
GUILITA	JIM HOGG	TX40	247	016553	N 2000	HAFERNICK	JACKSON	TX20	239	298685	N 1977
GUILLEMO	ZAPATA	TX40	505	010185	N 1985	HAFLOW	CROCKETT	TX75	105	298693	OA 1979
GUILLOT	MATAGORDA	TX30	321	000637	N 1960	HAFNER	BROWN	TX70	049	298701	OA 1953
GUINAR	WINKLER	TX80	495	294170	N 1975	HAFTHAR	THROCKMORTON	TX70	447	013375	OA 1989
GUINN	LYNN	TX85	305	294181	ONA 1961	HAG	RUNNELS	TX75	399	298732	OA 1955
GUINN-DELUNA	COLEMAN	TX70	083	010446	N 1985	HAGAMAN	EASTLAND	TX70	133	298763	ONA 1954
GUION SE	TAYLOR	TX70	441	001159	OA 1979	HAGANSPORT	FRANKLIN	TX60	159	010450	N 1985
GUJAR	CALLAHAN	TX70	059	294223	OA 1975	HAGERMAN	GRAYSON	TX90	181	298856	N 1982
GUJAR DEEP	HOWARD	TX80	227	013450	O 1989	HAGIST RANCH	DUVAL	TX40	131	298918	ONA 1949
GULF	MATAGORDA	TX30	321	294305	O 1965	HAGIST RANCH	MCMULLEN	TX10	311	298918	ONA 1949
GULF REFINERY	JEFFERSON	TX30	245	294367	N 1962	HAGIST RANCH NE	DUVAL	TX40	131	298934	ON 1973
GULFSTANO	CRANE	TX80	103	294398	O 1953	HAGIST RANCH NORTH	DUVAL	TX40	131	298949	ONA 1970
GULLAN	IRION	TX75	235	294411	O 1976	HAGIST RANCH NORTH	MCMULLEN	TX10	311	298949	ONA 1956
GULLEY	COLEMAN	TX70	083	001160	N 1979	HAGLER	COLEMAN	TX70	083	298980	OA 1954
GULLY	RUNNELS	TX75	399	012180	N 1987	HAGLER	PALO PINTO	TX70	363	298980	N 1982
GUM BAYOU	LIBERTY	TX30	291	294429	ON 1951	HAILEY	KNOX	TX90	275	299135	OA 1976
GUM GULLEY	HARRIS	TX30	201	294553	O 1958	HAILEY	LIVE OAK	TX20	297	299135	ON 1952
GUM GULLY WEST	HARRIS	TX30	201	000638	OA 1979	HAILEY RANCH	LIVE OAK	TX20	297	013228	OA 1989
GUM ISLAND	JEFFERSON	TX30	245	294584	O 1971	HAINESVILLE	WOOD	TX60	499	299166	ON 1960
GUM ISLAND NORTH	JEFFERSON	TX30	245	294615	ONA 1971	HAINESVILLE DOME	WOOD	TX60	499	299197	OA 1956
GUM ISLAND WEST	JEFFERSON	TX30	245	294625	ONA 1978	HAINESVILLE NORTH	WOOD	TX60	499	014950	N 1993
GUM SLOUGH	JASPER	TX30	241	000639	ON 1979	HAINESVILLE SW	WOOD	TX60	499	013229	N 1988
GUM SPRINGS	RUSK	TX60	401	294646	ONA 1953	HAL LOPENO	ZAPATA	TX40	505	014952	N 1993
GUM SPRINGS NORTH	RUSK	TX60	401	294677	N 1963	HAL WOODWARD	RUNNELS	TX75	399	299352	O 1963
GUMBER	COLEMAN	TX70	083	007875	OA 1982	HALBERT	SUTTON	TX75	435	009240	N 1985
GUN POINT	DE WITT	TX20	123	008700	N 1984	HALDAS	IRION	TX75	235	299383	O 1959
GUN POINT NORTH	DE WITT	TX20	123	010447	N 1985	HALDEMAN	JIM WELLS	TX40	249	299414	O 1941
GUN POINT SOUTH	DE WITT	TX20	123	010448	N 1985	HALDEMAN SOUTH	JIM WELLS	TX40	249	299445	ONA 1947
GUNBY	STONEWALL	TX70	433	294708	OA 1962	HALE	GAINES	TX85	165	299476	OA 1985
GUNN	BAYLOR	TX90	023	294739	OA 1955	HALE	NOLAN	TX70	353	299476	OA 1955
GUNNX	REAGAN	TX75	383	294756	OA 1976	HALE RANCH	ROBERTS	TX95	393	006118	N 1983
GUPTON	MOTLEY										



Field Name	County Name	State Sub	Co Code	Field Code	Field Disc Type Year	Field Name	County Name	State Sub	Co Code	Field Code	Field Disc Type Year
HALF CENTURY	RUNNELS	TX75	399	007447	O 1999	HAND	FORT BEND	TX30	157	013370	OA 1999
HALF MOON	FISHER	TX70	151	299600	O 1970	HANDSOME	HARRISON	TX60	203	010454	N 1985
HALF MOON REEF	ARANSAS	TX40	007	299693	ON 1957	HANDY	COOKE	TX90	097	302762	ON 1955
HALF MOON SHOAL	GALVESTON	TX30	167	299696	ONA 1976	HANDY	GRAYSON	TX90	181	302762	ONA 1946
HALF NORTH	CROCKETT	TX75	105	015392	O 1995	HANDY NORTH	COOKE	TX90	097	302793	N 1984
HALFF	CROCKETT	TX75	105	299724	OA 1951	HANDY NORTH	GRAYSON	TX90	181	302793	OA 1967
HALFF NORTH	CROCKETT	TX75	105	015740	O 1995	HANDY NW	COOKE	TX90	097	302808	N 1974
HALFLUNG	OFFSHORE-STATE	TX05	990	837233	N 2000	HANDY SE	GRAYSON	TX90	181	302824	OA 1953
HALFMAN	TOM GREEN	TX75	451	299755	OA 1969	HANDY SW	COOKE	TX90	097	302855	OA 1974
HALL	MCCULLOCH	TX75	307	299972	ONA 1973	HANDY SW	GRAYSON	TX90	181	302855	O 1961
HALL	RUNNELS	TX75	399	299972	O 1953	HANDY WEST	COOKE	TX90	097	302861	ONA 1977
HALL	TOM GREEN	TX75	451	299972	OA 1951	HANEY	IRON	TX75	235	302882	OA 1977
HALL	YOUNG	TX90	503	299972	OA 1953	HANFORD	GAINES	TX85	165	302948	ONA 1977
HALL RANCH	CONCHO	TX75	095	300096	O 1972	HANKAMER	CHAMBERS	TX30	071	302979	ONA 1929
HALL RANCH	LIVE OAK	TX20	297	300096	N 1949	HANKAMER	LIBERTY	TX30	291	302979	ONA 1929
HALLANAN	MIDLAND	TX80	329	300127	ONA 1952	HANKAMER EAST	LIBERTY	TX30	291	302985	N 1976
HALLCROFT	LIPSCOMB	TX95	295	016844	N 1999	HANKAMER NORTH	LIBERTY	TX30	291	000644	N 1980
HALLETTSVILLE	LAVACA	TX20	285	300344	ONA 1950	HANKAMER RANCH	NEWTON	TX30	351	303041	N 1971
HALLETTSVILLE EAST	LAVACA	TX20	285	300348	N 1976	HANKAMER SE	CHAMBERS	TX30	071	303072	OA 1960
HALLETTSVILLE SOUTH	LAVACA	TX20	285	300357	ONA 1977	HANKAMER SE	LIBERTY	TX30	291	303072	O 1969
HALLETTSVILLE SW	LAVACA	TX20	285	001162	N 1979	HANKAMER SOUTH	CHAMBERS	TX30	071	303103	ONA 1952
HALLEY	WINKLER	TX80	495	300375	ONA 1934	HANKAMER SOUTH	LIBERTY	TX30	291	303103	ONA 1952
HALLEY EAST	WINKLER	TX80	495	300406	OA 1962	HANKINS	STONEWALL	TX70	433	303165	O 1953
HALLEY NE	WINKLER	TX80	495	300468	OA 1960	HANKS	PECOS	TX80	371	303196	OA 1985
HALLEY SOUTH	WINKLER	TX80	495	300499	ONA 1960	HANLON	JACK	TX90	237	303227	OA 1944
HALLEY WEST	WINKLER	TX80	495	008778	N 1985	HANNA	VICTORIA	TX20	469	303254	N 1980
HALLIDAY	LEON	TX50	289	300530	OA 1961	HANNA LAKE	OCHILTREE	TX95	357	303301	ONA 1978
HALLIDAY	MADISON	TX30	313	300530	OA 1961	HANNA REEF	GALVESTON	TX30	167	303320	N 1949
HALLIDAY SE	MADISON	TX30	313	300547	OA 1975	HANNAH	STEPHENS	TX70	429	303382	OA 1958
HALLIE	COLEMAN	TX70	083	004932	N 1984	HANNAH ISLAND	GALVESTON	TX30	167	000645	ONA 1977
HALL-MCELROY	CALLAHAN	TX70	059	008901	N 1985	HANNAH ISLAND FB II	GALVESTON	TX30	167	013378	OA 1989
HALL-MCLEROY	CALLAHAN	TX70	059	009373	ONA 1984	HANNAH NW	GALVESTON	TX30	167	000646	N 1979
HALL-MOORE	RUNNELS	TX75	399	300065	OA 1964	HANNAH REEF	GALVESTON	TX30	167	303417	ONA 1977
HALLORAN	CONCHO	TX75	095	012989	ONA 1988	HANNAHILL	BORDEN	TX85	033	016965	O 2001
HALLS BAYOU	BRAZORIA	TX30	039	300592	N 1985	HANNAS DRAW	HANSFORD	TX95	195	303423	N 1973
HALLS BAYOU	GALVESTON	TX30	167	300592	N 1984	HANNAS DRAW	LIPSCOMB	TX95	295	303423	N 1984
HALL-SHELLY	BROOKS	TX40	047	300102	OA 1974	HANNAS DRAW	SHERMAN	TX95	421	303423	N 1984
HALLSVILLE EAST	HARRISON	TX60	203	300623	ON 1963	HANNIBAL	PECOS	TX80	371	006557	N 1984
HALLSVILLE NE	HARRISON	TX60	203	300628	N 1980	HANNISZ	HASKELL	TX70	207	003988	OA 1983
HALLSVILLE NORTH	HARRISON	TX60	203	300654	ONA 1956	HANRAHAN	STEPHENS	TX70	429	303475	O 1951
HALLSVILLE SOUTH	HARRISON	TX60	203	000643	N 1973	HANSFORD	HANSFORD	TX95	195	303599	ONA 1953
HALLSVILLE SOUTH	HARRISON	TX60	203	300685	ONA 1952	HANSFORD	HUTCHINSON	TX95	233	303599	ONA 1953
HALLSVILLE SOUTH	PANOLA	TX60	365	300685	ONA 1952	HANSFORD	OCHILTREE	TX95	357	303599	ONA 1953
HALMAN	HOUSTON	TX60	225	300809	O 1965	HANSFORD	ROBERTS	TX95	393	303599	ONA 1953
HALSELL	CLAY	TX90	077	300871	OA 1955	HANSFORD NORTH	HANSFORD	TX95	195	303630	ONA 1954
HALSELL	DIMMIT	TX10	127	300871	N 1978	HANSFORD NW	HANSFORD	TX95	195	016204	N 1997
HALSELL	FOARD	TX90	155	300871	OA 1983	HANSFORD WEST	HANSFORD	TX95	195	303661	O 1956
HALSELL NORTH	CLAY	TX90	077	300902	OA 1966	HANSON	CROCKETT	TX75	105	303692	OA 1961
HALSELL POOL	CLAY	TX90	077	300918	OA 1939	HANVEY	EASTLAND	TX70	133	001165	ONA 1979
HALSELL SOUTH	CLAY	TX90	077	300933	O 1962	HAP	GAINES	TX85	165	303971	OA 1955
HALSELL WEST	CLAY	TX90	077	300964	OA 1965	HAPGOOD	CLAY	TX90	077	304033	OA 1940
HALTS & OWENS	MONTAGUE	TX90	337	301088	O 1940	HAPGOOD WEST	CLAY	TX90	077	304064	OA 1956
HAM	DUVAL	TX40	131	301150	ONA 1958	HAPPY	GARZA	TX85	169	304095	OA 1958
HAM FOX	HENDERSON	TX50	213	001163	ONA 1981	HAPPY	RUNNELS	TX75	399	304095	OA 1977
HAM GOSSETT	KAUFMAN	TX50	257	301181	OA 1948	HAPPY DAYS	TITUS	TX60	449	304102	OA 1976
HAM GOSSETT EAST	KAUFMAN	TX50	257	301212	OA 1951	HAPPY JACK	CALLAHAN	TX70	059	304318	ONA 1979
HAM GOSSETT NE	KAUFMAN	TX50	257	301243	OA 1953	HAPPY KING	RUNNELS	TX75	399	000647	OA 1977
HAM GOSSETT SE	KAUFMAN	TX50	257	301274	OA 1962	HAPPY MILLER	LIVE OAK	TX20	297	304327	N 1972
HAMBRIGHT	COLEMAN	TX70	083	016746	N 1979	HAPPY MILLER NORTH	LIVE OAK	TX20	297	304337	N 1978
HAMBY EAST	SHACKELFORD	TX70	417	301367	O 1957	HAPPY NEW YEAR	HARDIN	TX30	199	000648	OA 1981
HAMCO	CRANE	TX80	103	010452	ONA 1985	HAPPY SOUTH	GARZA	TX85	169	012768	OA 1988
HAMCO	CULBERSON	TX80	109	010452	OA 1990	HA-RA	CROSBY	TX85	107	297802	OA 1958
HAMDAY	STEPHENS	TX70	429	007877	OA 1983	HARALMAR	MONTAGUE	TX90	337	304746	O 1958
HAMEL	COLORADO	TX30	089	301398	ONA 1922	HARBAUGH	SHACKELFORD	TX70	417	304777	O 1950
HAMEL EAST	COLORADO	TX30	089	301429	N 1971	HARBEL	HASKELL	TX70	207	304808	OA 1953
HAMEL NORTH	COLORADO	TX30	089	004338	N 1983	HARBISON	JIM HOGG	TX40	247	304881	OA 1964
HAMEL SOUTH	COLORADO	TX30	089	301445	ONA 1975	HARBOLT	COOKE	TX90	097	304891	OA 1971
HAMEL WEST	COLORADO	TX30	089	011426	N 1979	HARBOR	HARDEMAN	TX90	197	304906	O 1975
HAMES	EASTLAND	TX70	133	301452	OA 1976	HARCO	HARDEMAN	TX90	197	304901	O 1994
HAMILTON	ARCHER	TX90	009	301460	O 1950	HARD HAT	GARZA	TX85	169	015562	O 1995
HAMILTON	HAMILTON	TX70	193	301460	OA 1958	HAR-DAY	THROCKMORTON	TX70	447	007878	OA 1982
HAMILTON	HOCKLEY	TX85	219	301460	OA 1980	HARDEMAN SLOUGH	MATAGORDA	TX30	321	013481	N 1989
HAMILTON	SCURRY	TX85	415	301460	O 1992	HARDGRAVE	SUTTON	TX75	435	305530	O 1976
HAMILTON	THROCKMORTON	TX70	447	301460	OA 1980	HARDIN	LIBERTY	TX30	291	305242	ONA 1935
HAMILTON	VICTORIA	TX20	469	301460	N 1964	HARDIN EAST	COLEMAN	TX70	083	305277	N 1978
HAMILTON DRAW	MARTIN	TX60	317	009241	OA 1985	HARDIN NORTH	LIBERTY	TX30	291	305304	ONA 1955
HAMILTON FEE	DIMMIT	TX10	127	301553	N 1967	HARDIN SOUTH	LIBERTY	TX30	291	305397	ONA 1958
HAMILTON NE	HOCKLEY	TX85	219	008779	OA 1984	HARDIN SW	LIBERTY	TX30	291	305428	ONA 1955
HAMILTON RANCH	DIMMIT	TX10	127	301610	N 1973	HARDING BROS	STEPHENS	TX70	429	305459	ONA 1960
HAMILTON-TEHAN	WOOD	TX60	499	014343	N 1991	HARDING BROS NE	STEPHENS	TX70	429	305490	O 1961
HAMKER	OCHILTREE	TX95	357	010453	N 1985	HARDING BROS NORTH	STEPHENS	TX70	429	305521	O 1964
HAMKER RANCH	OCHILTREE	TX95	357	301646	N 1960	HARDROCK	NOLAN	TX70	353	305583	OA 1958
HAMLET	ANGELINA	TX60	005	301677	N 1966	HARDWICKE	STARR	TX40	427	305738	ON 1948
HAMLIN	JONES	TX70	253	301739	ONA 1956	HARDWICKE NORTH	STARR	TX40	427	305769	ON 1972
HAMLIN EAST	JONES	TX70	253	301770	OA 1950	HARDWICKE SOUTH	STARR	TX40	427	305780	ON 1976
HAMLIN NORTH	FISHER	TX70	151	301801	OA 1980	HARDWOOD	HARRISON	TX60	203	008902	N 1985
HAMLIN NORTH	JONES	TX70	253	301801	OA 1958	HARDY	BROWN	TX70	049	305800	ONA 1981
HAMLIN NW	JONES	TX70	253	301832	O 1960	HARDY	JONES	TX70	253	305800	OA 1943
HAMLIN SOUTH	JONES	TX70	253	005227	OA 1983	HARDY	OCHILTREE	TX95	357	305800	OA 1979
HAMMAN	MATAGORDA	TX30	321	301956	ONA 1936	HARDY CREEK	LAVACA	TX20	285	001168	N 1981
HAMMAN EAST	MATAGORDA	TX30	321	301987	ONA 1960	HARDY LEE	ARCHER	TX90	009	305862	OA 1958
HAMMER	HOUSTON	TX60	225	302111	OA 1987	HARENA	OFFSHORE-STATE	TX05	990	306035	N 1973
HAMMERHEAD	PECOS	TX80	371	016583	N 2000	HARFST	WHARTON	TX30	481	306048	O 1954
HAMMERING HANK	REEVES	TX80	389	016886	N 2001	HARGILL	HIDALGO	TX40	215	306079	ONA 1954
HAMMOCK	JONES	TX70	253	302204	O 1953	HARGILL	WILLACY	TX40	489	306079	ONA 1954
HAMMON	WICHITA	TX90	485	302235	OA 1948	HARGROVE	FISHER	TX70	151	306141	O 1955
HAMMOND	ZAVALA	TX10	507	302266	ONA 1965	HARKEN	ARCHER	TX90	009	306156	OA 1979
HAMON	GONZALES	TX10	177	302297	OA 1980	HARKEN	PALO PINTO	TX70	363	306156	N 1973
HAMON	REEVES	TX80	389	302297	ONA 1965	HARKINS	RUNNELS	TX75	399	306203	O 1957
HAMON EAST	GONZALES	TX10	177	002101	OA 1981	HARLAND	SHERMAN	TX95	421	011746	N 1987
HAMON LOCKE	HEMPHILL	TX95	211	302328	N 1970	HARLAW	CROCKETT	TX75	105	306278	OA 1976
HAMON NW	REEVES	TX80	389	005229	ON 1981	HARLETON EAST	HARRISON	TX60	203	306296	N 1959
HAMPTON	HARDIN	TX30	199	302359	ONA 1942	HARLETON NE	HARRISON	TX60	203	008152	OA 1982
HAMPTON SOUTH	HARDIN	TX30	199	302421	ONA 1952	HARLETON SOUTH	HARRISON	TX60	203	011431	N 1981
HAMPTON WEST	HARDIN	TX30	199	302452	OA 1968	HARMON	JACKSON	TX20	239	306420	ONA 1942
HAMRICK	STONEWALL	TX70	433	302483	O 1958	HARMON	LIPSCOMB	TX95	295	306420	ONA 1981
HAMSHIRE	JEFFERSON	TX30	245	302514	N 1948	HARMON EAST	JACKSON	TX20	239	306451	O 1985
HAMSHIRE WEST	JEFFERSON	TX30	245	302545	N 1950	HARMON SOUTH	JACKSON	TX20	239	306513	ONA 1959
HANAGAN	FOARD	TX90	155	302567	OA 1976	HARMONY	COMANCHE	TX70	093	306575	OA 1983
HANAN	JACKSON	TX20									

# TEXAS

Field Name	County Name	State Sub	Co Code	Field Code	Field Disc Type Year	Field Name	County Name	State Sub	Co Code	Field Code	Field Disc Type Year
HARP CHURCH	FREESTONE	TX50	161	002951	N 1999	HAUSLER	WICHITA	TX90	485	310078	O 1948
HARPER	EASTLAND	TX70	133	306916	N 1980	HAVA PEATH	NEWTON	TX30	351	002259	N 1999
HARPER	ECTOR	TX80	135	306916	OA 1933	HAVEMEYER	GAINES	TX85	165	310155	OA 1977
HARPER NORTH	ECTOR	TX80	135	306947	O 1970	HAWES	CALHOUN	TX20	057	009773	N 1984
HARPER SE	ECTOR	TX80	135	307040	OA 1965	HAWK EYE	EASTLAND	TX70	133	007880	OA 1982
HARPOLE	UVALDE	TX10	463	307119	OA 1975	HAWKEYE	SHELBY	TX60	419	310388	N 1981
HARRAL	PECOS	TX80	371	307334	ON 1978	HAWKINS	EASTLAND	TX70	133	310450	OA 1975
HARREL	GOLIAD	TX20	175	001954	OA 1978	HAWKINS	WOOD	TX60	499	310450	ONA 1940
HARRELL	CALLAHAN	TX70	059	307350	O 1984	HAWKINS NE	WOOD	TX60	499	310465	OA 1977
HARRELL	SCURRY	TX85	415	307350	O 1962	HAWKINS NW	WOOD	TX60	499	310481	O 1964
HARRELSON	EASTLAND	TX70	133	008512	O 1981	HAWKINS SOUTH	SMITH	TX60	423	017988	O 2005
HARRIET L	EASTLAND	TX70	133	002104	OA 1982	HAWKINS WEST	WOOD	TX60	499	310512	OA 1970
HARRIETT	TOM GREEN	TX75	451	307412	OA 1950	HAWKINSVILLE	MATAGORDA	TX30	321	310543	N 1976
HARRIETT NE	TOM GREEN	TX75	451	007085	O 1982	HAWKINSVILLE NORTH	MATAGORDA	TX30	321	310555	N 1977
HARRIETT NORTH	TOM GREEN	TX75	451	006635	OA 1984	HAWLEY	JONES	TX70	253	310605	OA 1933
HARRIETT SOUTH	TOM GREEN	TX75	451	011747	OA 1987	HAWLEY EAST	JONES	TX70	253	001176	OA 1979
HARRIMAN	EASTLAND	TX70	133	307443	O 1955	HAWS	MONTAGUE	TX90	337	310729	OA 1949
HARRINGTON	DAWSON	TX85	115	307454	O 1998	HAWTHORNE	JACK	TX90	237	310760	ONA 1982
HARRIS	ANDREWS	TX80	003	307474	OA 1949	HAWTHORNE NE	WALKER	TX30	471	017097	N 2002
HARRIS	CALLAHAN	TX70	059	307474	OA 1983	HAY NOMAS	WEBB	TX40	479	011434	N 1982
HARRIS	COLEMAN	TX70	083	307474	ON 1951	HAYDEN FARMER	HASKELL	TX70	207	310915	OA 1969
HARRIS	GAINES	TX85	165	307474	OA 1949	HAYES	ROBERTSON	TX50	395	311132	N 1970
HARRIS	LEON	TX50	289	307474	N 1979	HAYES-ANNIE	BROWN	TX70	049	004730	OA 1983
HARRIS	LIVE OAK	TX20	297	307474	ON 1947	HAYGOOD	NEWTON	TX30	351	311209	N 1977
HARRIS	OCHILTREE	TX95	357	307474	N 1980	HAYMORE	STEPHENS	TX70	429	311225	N 1967
HARRIS	RUNNELS	TX75	399	307474	ON 1979	HAYNER	JONES	TX70	253	311256	O 1960
HARRIS	STEPHENS	TX70	429	307474	ONA 1949	HAYNES	BROWN	TX70	049	311287	ONA 1981
HARRIS NE	LIVE OAK	TX20	297	307505	ONA 1959	HAYNES	CASS	TX60	067	311287	ONA 1954
HARRIS SE	LIVE OAK	TX20	297	307536	O 1969	HAYNES	COLEMAN	TX70	083	311287	N 1983
HARRIS SW	LIVE OAK	TX20	297	307567	N 1965	HAYNES	MARION	TX60	315	311287	ONA 1954
HARRISON	HASKELL	TX70	207	307691	OA 1952	HAYNES	ZAPATA	TX40	505	311287	N 1999
HARRISON	MATAGORDA	TX30	321	307691	OA 1957	HAYS	REEVES	TX80	389	311504	OA 1957
HARRISON EAST	HASKELL	TX70	207	307722	O 1966	HAYS & WATTS	RUNNELS	TX75	399	311535	ONA 1951
HARRISON NORTH	HASKELL	TX70	207	307753	OA 1966	HAYS-EZZELL	MCMULLEN	TX10	311	311566	N 1954
HARRISON RANCH	EASTLAND	TX70	133	307758	N 1981	HAYSTACK	JACKSON	TX20	239	311597	N 1995
HARRISON RANCH	LOVING	TX80	301	307758	N 1977	HAYTER	ARCHER	TX90	009	311721	OA 1951
HARRIS-PAULEY	COLEMAN	TX70	083	007879	N 1983	HAYWOOD	OCHILTREE	TX95	357	311907	ONA 1958
HARRIS-PRICE	CLAY	TX90	077	015295	ONA 1995	HAZEL	JACK	TX90	237	311969	N 1982
HARROLD	WILBARGER	TX90	487	307877	OA 1940	HAZEL	UPTON	TX75	461	311969	OA 1956
HARRY	LA SALLE	TX10	283	308001	ONA 1955	HAZEL DEEP	UPTON	TX75	461	010461	N 1985
HARRY	WEBB	TX40	479	308001	ONA 1955	HAZEL JONES	TOM GREEN	TX75	451	312112	ON 1975
HARRY BUSH	MENARD	TX75	327	017188	OA 2001	HAZEL OWENS	SMITH	TX60	423	012183	OA 1987
HARRY HINES	SHACKELFORD	TX70	417	308032	OA 1953	HAZELTON	YOUNG	TX90	503	312248	ONA 1951
HARRY J	JIM WELLS	TX40	249	001173	N 1980	HAZELWOOD	CLAY	TX90	077	312310	O 1968
HARRY J MOSSER	STARR	TX40	427	308063	ON 1955	H-B	ARCHER	TX90	009	297182	O 1954
HARRY MILLER	DIMMIT	TX10	127	308094	N 1970	H-C	THROCKMORTON	TX70	447	297213	O 1959
HARRY MOSSER	WILSON	TX10	493	308065	O 1951	HCC	HOUSTON	TX60	225	011148	N 1987
HARRY TODD	COLEMAN	TX70	083	308125	O 1953	HCL	GARZA	TX85	169	007089	OA 1982
HARRYKIRK	JONES	TX70	253	308156	O 1956	HEADLEE	ECTOR	TX80	135	312644	OA 1953
HART	JONES	TX70	253	308187	O 1946	HEADLEE	MIDLAND	TX80	329	312644	OA 1953
HART RANCH	PALO PINTO	TX70	363	308311	N 1958	HEADLEE NORTH	ECTOR	TX80	135	312675	OA 1956
HARTBURG	NEWTON	TX30	351	308373	ONA 1949	HEADQUARTERS	SUTTON	TX75	435	312706	O 1966
HARTBURG NORTH	NEWTON	TX30	351	308404	OA 1956	HEADSVILLE	LIMESTONE	TX50	299	312737	N 1966
HARTBURG NW	NEWTON	TX30	351	308435	ONA 1952	HEALEY	BEE	TX20	025	312915	ONA 1979
HARTBURG SE	NEWTON	TX30	351	010935	OA 1986	HEAPE	CLAY	TX90	077	009437	OA 1984
HARTBURG SE	ORANGE	TX30	361	010935	OA 1986	HEARD	CLAY	TX90	077	312923	OA 1945
HARTBURG SOUTH	NEWTON	TX30	351	308466	ONA 1954	HEARD	JACKSON	TX20	239	312923	N 1956
HARTBURG SOUTH	ORANGE	TX30	361	308466	ONA 1954	HEARD RANCH	BEE	TX20	025	312954	ON 1939
HARTBURG WEST	NEWTON	TX30	351	308497	ON 1952	HEARD RANCH CENTRAL	BEE	TX20	025	016520	OA 1999
HART-DALE	GUADALUPE	TX10	187	002105	O 1980	HEARD RANCH NORTH	BEE	TX20	025	312967	N 1973
HARTER	STARR	TX40	427	308590	N 1970	HEARD RANCH SOUTH	BEE	TX20	025	312985	ON 1958
HARTGROVE	CONCHO	TX75	095	308683	ON 1954	HEARD SOUTH	CLAY	TX90	077	313016	OA 1963
HARTLEY	JEFFERSON	TX30	245	308745	O 1960	HEART OF TEXAS	MCCULLOCH	TX75	307	313113	OA 1974
HARTLEY	YOAKUM	TX85	501	308745	OA 1959	HEARTSILL	PALO PINTO	TX70	363	014766	N 1993
HARTLEY HUGOTON	HARTLEY	TX95	205	013483	N 1989	HEATH	MADISON	TX30	313	313711	N 1979
HARTMAN	DE WITT	TX20	123	308776	N 1965	HEATHER	BORDEN	TX85	033	313295	O 1969
HARTSELL	WISE	TX90	497	308807	ON 1957	HEATHER	FISHER	TX70	151	313295	OA 1977
HARTY	YOUNG	TX90	503	308931	ON 1957	HEATHER B	YOUNG	TX90	503	313295	ON 1981
HARVARD	YOAKUM	TX85	501	014844	O 1993	HEATHER'S	SCHLEICHER	TX75	413	016587	N 2000
HARVARD WEST	YOAKUM	TX85	501	015128	O 1994	HEAVY "O"	HASKELL	TX70	207	015725	N 1995
HARVEST MOON	FISHER	TX70	151	014764	O 1994	HEBBRONVILLE NORTH	RED RIVER	TX80	387	007809	O 1998
HARVEY	SAN PATRICIO	TX40	409	308993	ONA 1950	HEBBRONVILLE SE	JIM HOGG	TX40	247	313419	OA 1958
HARVEY DEEP	SAN PATRICIO	TX40	409	309024	ON 1969	HEBBRONVILLE SOUTH	JIM HOGG	TX40	247	313450	ONA 1961
HARVEY EAST	BRAZOS	TX30	041	309086	N 1984	HEBE	JIM HOGG	TX40	247	313481	O 1953
HARVEY NORTH	SAN PATRICIO	TX40	409	309117	ON 1967	HEBERT	OLDHAM	TX95	359	005239	N 1982
HARVEY SOUTH	SAN PATRICIO	TX40	409	001174	OA 1999	HEBRON	JEFFERSON	TX30	245	008513	ONA 1984
HARVEY WEST	SAN PATRICIO	TX40	409	309179	ONA 1958	HECHT	JONES	TX70	253	313512	O 1987
HARVICK	THROCKMORTON	TX70	447	015129	O 1992	HEDAKA	STONEMAN	TX70	433	313574	O 1958
HARWELL	HARDEMAN	TX90	197	019116	O 2007	HEDAYATI	GRAYSON	TX90	181	009242	ONA 1985
HARWELL	JACK	TX90	237	309210	ONA 1954	HEDGE	YOUNG	TX90	503	007090	OA 1982
HASETTE	DUVAL	TX40	131	013600	N 1990	HEDRICK	HOWARD	TX80	227	017969	O 2005
HASH	CALLAHAN	TX70	059	010458	OA 1985	HEEP	CALLAHAN	TX70	059	313667	OA 1955
HASKELL	HASKELL	TX70	207	309272	O 1953	HEFLY	KLEBERG	TX40	273	313698	ON 1960
HASKELL COUNTY REGULAR	HASKELL	TX70	207	309303	ONA 1928	HEFLIN	TAYLOR	TX70	441	313760	ONA 1955
HASKELL KEY	HASKELL	TX70	207	309321	N 1973	HEFLIN CLAY	WHEELER	TX95	483	017831	N 2004
HASKELL SOUTH	HASKELL	TX70	207	309334	OA 1949	HEI	PALO PINTO	TX70	363	004095	OA 1985
HASKETT	ZAVALA	TX10	507	002106	N 1980	HEIDELBERG	GLASSCOCK	TX80	173	006559	OA 1984
HASKETT NORTH	ZAVALA	TX10	507	003989	N 1981	HEIDELBERG NW	HIDALGO	TX40	215	313822	N 1970
HASLETT	TARRANT	TX50	439	309380	N 1978	HEIDENREICH	HIDALGO	TX40	215	003086	N 1981
HASSE	WILSON	TX10	493	002107	OA 1981	HEIDI	BROWN	TX70	049	003852	OA 1983
HASTEDT	COLORADO	TX30	089	012983	N 1988	HEIN	SHACKELFORD	TX70	417	001181	OA 1981
HASTEN	JACK	TX90	237	012984	O 1989	HEIN EAST	WEBB	TX40	479	314225	N 1985
HASTINGS EAST	BRAZORIA	TX30	039	309489	ONA 1934	HEINER	WEBB	TX40	479	015296	N 1994
HASTINGS EAST	BRAZOSTON	TX30	167	309489	ONA 1934	HEINER NORTH	PECOS	TX80	371	314256	OA 1941
HASTINGS SE	BRAZORIA	TX30	039	309530	N 1973	HEINER SOUTH	PECOS	TX80	371	314287	O 1948
HASTINGS SE	GALVESTON	TX30	167	309530	ONA 1972	HEINER WEST	PECOS	TX80	371	314318	ONA 1963
HASTINGS WEST	BRAZORIA	TX30	039	309551	OA 1958	HEINTZ	PECOS	TX80	371	314349	O 1961
HAT TOP MOUNTAIN	NOLAN	TX70	353	309613	ONA 1953	HEINZE	HIDALGO	TX40	215	017277	N 2002
HAT TOP MOUNTAIN NORTH	NOLAN	TX70	353	309644	OA 1958	HEINZVILLE	STARR	TX40	427	017277	N 2002
HATAWAY	SCURRY	TX85	415	309675	OA 1961	HELEN	HARRIS	TX30	201	314411	N 1957
HATCHELL	RUNNELS	TX75	399	309737	OA 1955	HELEN GLORY	GOLIAD	TX20	175	314442	N 1947
HATCHELL EAST	RUNNELS	TX75	399	007086	OA 1982	HELEN GOHLKE	STEPHENS	TX70	429	314646	OA 1975
HATCHELL NORTH	RUNNELS	TX75	399	309768	O 1956	HELEN GOHLKE EAST	CROCKETT	TX75	105	009375	N 1985
HATCHELL WEST	RUNNELS	TX75	399	309799	OA 1961	HELEN GOHLKE NE	SCHLEICHER	TX75	413	314659	OA 1982
HATCHETT	JONES	TX70	253	309861	OA 1949	HELEN GOHLKE NE	WHARTON	TX30	481	314659	ONA 1981
HATFIELD	CLAY	TX90	077	309892	O 1956	HELEN GOHLKE NORTH	ZAVALA	TX10	507	314659	O 1978
HATFIELD ZACHARY	SCURRY	TX85	415	016789	O 2001	HELEN GOHLKE NORTH	STONEMAN	TX70	433	314690	OA 1953
HATHAWAY	DENTON	TX90	121	309923	N 1979	HELEN GOHLKE NORTH	DE WITT	TX20	123	314721	ONA 1950
HATHAWAY	HARDIN	TX30	199	309923	O 1960	HELEN GOHLKE NORTH	VICTORIA	TX20	469	314721	ONA 1950
HATHAWAY	LIBERTY	TX30	291	309923	OA						

Field Name	County Name	State Sub	Co Code	Field Code	Field Disc Type Year	Field Name	County Name	State Sub	Co Code	Field Code	Field Disc Type Year
HELEN GOHLKE NORTH	VICTORIA	TX20	469	314752	N 1961	HERMANN	OCHILTREE	TX95	357	000344	OA 1980
HELEN GOHLKE NW	DE WITT	TX20	123	314783	N 1966	HERMANN	PARKER	TX70	367	000344	ON 1983
HELEN GOHLKE SE	VICTORIA	TX20	469	314814	N 1970	HERMLEIGH	SCURRY	TX85	415	318162	OA 1949
HELEN GOHLKE SW	VICTORIA	TX20	469	314845	ONA 1953	HERMLEIGH SOUTH	SCURRY	TX85	415	008514	OA 1984
HELEN GOHLKE WEST	DE WITT	TX20	123	314876	ONA 1952	HERMOSA	REEVES	TX80	389	318172	N 1973
HELEN GOHLKE WEST	VICTORIA	TX20	469	314876	ONA 1952	HERMOSA WEST	REEVES	TX80	389	001191	OA 1980
HELEN K	WILSON	TX10	493	314886	OA 1977	HERNDON	GOLIAD	TX20	175	318184	N 1975
HELEN WILLIAMS	WARD	TX80	475	016566	O 1999	HEROD	EASTLAND	TX70	133	006915	N 1984
HELLEN	JIM HOGG	TX40	247	315124	ONA 1950	HERRADURA	LA SALLE	TX10	283	015767	N 1994
HELLEN EAST	STARR	TX40	427	013231	ONA 1989	HERRELL	STERLING	TX80	431	318379	OA 1950
HELLER LAKE	COLORADO	TX30	089	011149	N 1986	HERRELL EAST	STERLING	TX80	431	318410	OA 1953
HELLMAN	COOKE	TX90	097	315155	OA 1954	HERRERA	NUECES	TX40	355	318441	N 1955
HELM	BEE	TX20	025	315248	ONA 2003	HERRICK	JONES	TX70	253	318503	O 1954
HELMS	JACK	TX90	237	002110	N 1983	HERRIN	HASKELL	TX70	207	318565	OA 1951
HELMS	WILSON	TX10	493	002110	N 1981	HERRIN NORTH	HASKELL	TX70	207	318596	OA 1956
HELTZEL	COLEMAN	TX70	083	315434	O 1952	HERRIN SOUTH	HASKELL	TX70	207	318602	OA 1976
HELUMA	CROCKETT	TX75	105	315465	OA 1956	HERRING	COLEMAN	TX70	083	318627	N 1982
HELUMA	UPTON	TX75	461	315465	ONA 1956	HERRING	LEON	TX50	289	318627	ONA 1958
HELUMA EAST	UPTON	TX75	461	315481	OA 1973	HERRINGTON	UPTON	TX75	461	318658	O 1937
HELUMA NORTH	UPTON	TX75	461	315496	OA 1965	HERR-KING	CALLAHAN	TX70	059	318255	OA 1954
HELUMA SE	UPTON	TX75	461	007598	OA 1979	HERR-KING NORTH	CALLAHAN	TX70	059	318286	O 1956
HELUMA WEST	UPTON	TX75	461	315507	OA 1973	HERR-KING WEST	CALLAHAN	TX70	059	318317	N 1956
HEMATITE SAND	CHAMBERS	TX30	071	016523	N 1999	HERRON	THROCKMORTON	TX70	447	318689	OA 1948
HEMLOCK	SAN PATRICIO	TX40	409	315558	ONA 1985	HERRON BEND	YOUNG	TX90	503	007092	ONA 1982
HEMMI	ARCHER	TX90	009	013871	OA 1991	HERRON CITY	YOUNG	TX90	503	007093	N 1981
HEMPHILL	COLEMAN	TX70	083	315620	ONA 1978	HERSCHAP	STARR	TX40	427	318720	ON 1955
HEMPHILL	HEMPHILL	TX95	211	315620	ONA 1961	HERSHEY	PECOS	TX80	371	318844	ON 1960
HEMPHILL	SABINE	TX60	403	315620	ONA 1981	HERSHEY WEST	PECOS	TX80	371	318858	N 1978
HEMPHILL EAST	SABINE	TX60	403	315627	N 1981	HERTA ROSE	SHACKELFORD	TX70	417	014955	ON 1994
HEMPHILL SE	HEMPHILL	TX95	211	016923	N 1998	HERTEL	KNOX	TX90	275	318906	OA 1985
HEMPHILL SOUTH	HEMPHILL	TX95	211	315655	ON 1965	HESHER	HUTCHINSON	TX95	233	007881	OA 1981
HEMPHILL WEST	HEMPHILL	TX95	211	315669	ON 1973	HESLET	PALO PINTO	TX70	363	010466	N 1985
HEMPHILL-HOOVER	HEMPHILL	TX95	211	000343	N 1980	HESTER	GRAYSON	TX90	181	319154	OA 1953
HEMPSTEAD	WALLER	TX30	473	315670	ONA 1976	HESTER	HASKELL	TX70	207	319154	O 1948
HEMPSTEAD WEST	WALLER	TX30	473	010759	OA 1986	HESTER SW	GRAYSON	TX90	181	319247	O 1954
HENARD	YOAKUM	TX85	501	315713	OA 1950	HESTER-NORWOOD	FISHER	TX70	151	319216	O 1953
HENCE	ECTOR	TX80	135	315744	OA 1962	HET	SAN PATRICIO	TX40	409	319278	ONA 1954
HENDERSON	CONCHO	TX75	095	315837	OA 1983	HETTYE	NOLAN	TX70	353	014767	O 1994
HENDERSON	CROCKETT	TX75	105	315837	N 1973	HEWITT	MONTAGUE	TX90	337	319464	O 1953
HENDERSON	JACK	TX90	237	315837	N 1983	HEWITT STRAY	MONTAGUE	TX90	337	001192	O 1953
HENDERSON	RUSK	TX60	401	315837	ONA 1943	HEXT	HEMPHILL	TX95	211	319573	N 1973
HENDERSON	WHARTON	TX30	481	315837	N 1981	HEYDRICK	MONTAGUE	TX90	337	319588	OA 1966
HENDERSON	WINKLER	TX80	495	315837	ONA 1936	HEYNE	WHARTON	TX30	481	319751	ONA 1977
HENDERSON	YOUNG	TX90	503	315837	N 1963	HEYSER	CALHOUN	TX20	057	319774	ONA 1936
HENDERSON EAST	RUSK	TX60	401	315899	ONA 1964	HEYSER	VICTORIA	TX20	469	319774	ONA 1936
HENDERSON NE	RUSK	TX60	401	315930	OA 1967	HEYSER EAST	CALHOUN	TX20	057	005244	ONA 1983
HENDERSON NORTH	RUSK	TX60	401	315961	ONA 1958	HEYSER EAST	VICTORIA	TX20	469	005244	ONA 1983
HENDERSON RANCH	JACK	TX90	237	001184	ONA 1980	HEYSER SE	CALHOUN	TX20	057	319801	ONA 1978
HENDERSON SE	RUSK	TX60	401	000650	N 1980	HEYSER SOUTH	CALHOUN	TX20	057	319805	OA 1965
HENDERSON SOUTH	PECOS	TX80	371	316054	N 1978	H-H	MONTAGUE	TX90	337	297350	OA 1970
HENDERSON SOUTH	RUSK	TX60	401	316054	ONA 1946	HHC	STARR	TX40	427	014956	ON 1994
HENDERSON SW	RUSK	TX60	401	316085	O 1957	HHH	KING	TX85	269	010938	OA 1986
HENDERSON-BUNA	JASPER	TX30	241	315868	ON 1969	HI 25-L	OFFSHORE-STATE	TX05	990	048025	N 2005
HENDERSON-BUNA	JEFFERSON	TX30	245	315868	N 1979	HIBDON	ZAVALA	TX10	507	010248	N 1986
HENDERSON-PECOS	PECOS	TX80	371	316023	O 1951	HIBERNIA	SAN PATRICIO	TX40	409	320356	ONA 1956
HENDLER	COLORADO	TX30	089	003854	N 1983	HIBO	WHARTON	TX30	481	005246	N 1983
HENDRICK	HASKELL	TX70	207	316147	ON 1978	HICKMAN	SHACKELFORD	TX70	417	320418	N 1978
HENDRICK	SHACKELFORD	TX70	417	316147	N 1956	HICKMAN HAVEN	JONES	TX70	253	007599	OA 1984
HENDRICK	WINKLER	TX80	495	316147	ONA 1926	HICKORY CREEK	BASTROP	TX10	021	320542	OA 1984
HENDRICK RANCH	SHACKELFORD	TX70	417	316193	OA 1979	HICKORY CREEK	HARDIN	TX30	199	320542	ONA 1959
HENDRICKIDC	SHACKELFORD	TX70	417	003205	N 1999	HICKORY CREEK EAST	HARDIN	TX30	199	320604	O 1959
HENDRICK-KIMBLE	KIMBLE	TX75	267	012187	N 1974	HICKORY GROVE	ANDERSON	TX60	001	320666	O 1956
HENDRY POINT	COKE	TX75	081	316227	O 1974	HICKS	PECOS	TX80	371	320945	ON 1956
HENKE	CALHOUN	TX20	057	316240	N 1958	HICKSBAUGH	TYLER	TX30	457	321007	ONA 1949
HENKEN	THROCKMORTON	TX70	447	316271	OA 1955	HICKSBAUGH EAST	TYLER	TX30	457	321011	OA 1973
HENLAW	CROCKETT	TX75	105	004170	OA 1983	HICKVILLE	LUBBOCK	TX85	303	321031	OA 1978
HENLEY	COLEMAN	TX70	083	009438	ONA 1984	HID	JIM WELLS	TX40	249	005828	N 1998
HENNE-WINCH-FARRIS	JIM HOGG	TX40	247	316364	ON 1924	HIDALGO	HIDALGO	TX40	215	321100	N 1951
HENNE-WINCH-FARRIS	WEBB	TX40	479	316364	ON 1924	HIDALGO EAST	HIDALGO	TX40	215	321131	N 1953
HENNIG-BASIN	YOUNG	TX90	503	316612	OA 1953	HIDALGO NE	HIDALGO	TX40	215	006357	N 1984
HENRIETTA	CLAY	TX90	077	316643	OA 1950	HIDALGO NORTH	HIDALGO	TX40	215	321162	N 1965
HENRIETTA EAST	CLAY	TX90	077	316705	OA 1951	HIDALGO SOUTH	HIDALGO	TX40	215	321193	N 2001
HENRIETTA NORTH	CLAY	TX90	077	316736	O 1955	HIDALGO WEST	HIDALGO	TX40	215	321224	N 1959
HENRIETTA SE	CLAY	TX90	077	316767	OA 1969	HIDDEN VALLEY	DIMMIT	TX10	127	321317	ONA 1977
HENRIETTA SW	CLAY	TX90	077	007091	OA 1983	HIDDEN VALLEY SE	DIMMIT	TX10	127	002113	O 1979
HENRY	ARCHER	TX90	009	316798	OA 1943	HIDE-A-WAY	SMITH	TX60	423	009243	O 1985
HENRY	MCMULLEN	TX10	311	316798	ONA 1956	HIGGINS	ATASCOSA	TX10	013	321534	OA 1951
HENRY CAMPBELL	COLEMAN	TX70	083	316829	O 1948	HIGGINS	CALLAHAN	TX70	059	321534	O 1978
HENRY DOME	MCMULLEN	TX10	311	316834	N 1977	HIGGINS	WILSON	TX10	493	321534	OA 1951
HENRY NE	MCMULLEN	TX10	311	316891	O 1962	HIGGINS NE	WILSON	TX10	493	002114	OA 1981
HENRY SMITH	THROCKMORTON	TX70	447	012773	OA 1988	HIGGINS NW	LIPSCOMB	TX95	295	321544	N 1978
HENRY SPECK	SCHLEICHER	TX75	413	316922	N 1965	HIGGINS RANCH	COKE	TX75	081	321611	OA 1979
HENRY SW	MCMULLEN	TX10	311	316953	O 1961	HIGGINS SOUTH	HEMPHILL	TX95	211	321565	ONA 1960
HENRY WEBB	JASPER	TX30	241	316984	ONA 1967	HIGGINS SOUTH	LIPSCOMB	TX95	295	321565	ONA 1960
HENRY WITTE	VICTORIA	TX20	469	316987	N 1974	HIGGINS WEST	HEMPHILL	TX95	211	321596	ONA 1962
HENRY-BATEMAN RANCH EAST	KING	TX85	269	010937	O 1986	HIGGINS WEST	LIPSCOMB	TX95	295	321596	ONA 1962
HENRY-HAMILTON	KNOX	TX90	275	316860	OA 1967	HIGGS	MONTAGUE	TX90	337	321627	O 1954
HENSARLING	MADISON	TX30	313	008158	N 1984	HIGGS	THROCKMORTON	TX70	447	321627	OA 1952
HENSHAW	JIM HOGG	TX40	247	317232	O 1940	HIGH FIVE	SCURRY	TX85	415	321680	O 1984
HENSHAW	JIM WELLS	TX40	249	317232	ONA 1973	HIGH HOPES	TAYLOR	TX70	441	007882	N 1980
HENSLEY	JACKSON	TX20	239	317294	O 1955	HIGH ISLAND	CHAMBERS	TX30	071	321720	OA 1922
HENSON	RUNNELS	TX75	399	317356	OA 1955	HIGH ISLAND	GALVESTON	TX30	167	321720	OA 1922
HENZE	DE WITT	TX20	123	317387	ONA 1951	HIGH ISLAND	OFFSHORE-STATE	TX05	990	321720	ONA 1922
HENZE EAST	DE WITT	TX20	123	317418	ON 1964	HIGH ISLAND 4-L NW-4	OFFSHORE-STATE	TX05	990	856004	N 1990
HERB	ARCHER	TX90	009	317573	OA 1959	HIGH ISLAND BLK 10-L	OFFSHORE-STATE	TX05	990	848010	ONA 1955
HERBER	TAYLOR	TX70	441	317604	O 1956	HIGH ISLAND BLK 11L	OFFSHORE-STATE	TX05	990	848011	N 1997
HERBER EAST	TAYLOR	TX70	441	31							



# TEXAS

Field Name	County Name	State Sub	Co Code	Field Code	Field Disc Type Year	Field Name	County Name	State Sub	Co Code	Field Code	Field Disc Type Year
HIGH PLAINS	MITCHELL	TX80	335	321844	O 1983	HOBBS-EZZELL	LAVACA	TX20	285	325751	O 1970
HIGH STAR	JACKSON	TX20	239	011967	N 1987	HOBBY	JIM WELLS	TX40	249	325798	ONA 1975
HIGHBAUGH	TYLER	TX30	457	014241	ON 1991	HOBERT	KENT	TX85	263	325806	OA 1973
HIGHCOTTON	ROBERTSON	TX50	395	016586	N 2000	HOBBLITZELLE	HOCKLEY	TX85	219	325813	OA 1954
HIGHGROVE	BASTROP	TX10	021	003856	ONA 1983	HOBO	BORDEN	TX85	033	325844	OA 1951
HIGHLAND	NOLAN	TX70	353	321999	O 1955	HOBO NORTH	BORDEN	TX85	033	009784	OA 1985
HIGHLANDER	KARNES	TX20	255	017014	N 2001	HOBO NW	BORDEN	TX85	033	325875	OA 1967
HIGHLANDS	HARRIS	TX30	201	322092	N 1966	HOBO SOUTH	HOWARD	TX80	227	325906	O 1960
HIGHLINE	BEE	TX20	025	002116	N 1988	HOBSON	KARNES	TX20	255	325937	OA 1942
HIGHLINE ROOST	UPTON	TX75	461	009244	ONA 1985	HOBSON	PARKER	TX70	367	325937	N 1984
HIGHNOTE	HASKELL	TX70	207	322131	OA 1976	HOBSON WEST	KARNES	TX20	255	325948	O 1978
HIGHTOWER	HASKELL	TX70	207	006640	OA 1984	HOCKING	OCHILTREE	TX95	357	013455	ON 1990
HIGHTOWER	GLASSCOCK	TX80	173	322154	OA 1984	HOCKLEY	BEE	TX20	025	325999	ONA 1982
HIGHTOWER	YOUNG	TX90	503	322154	O 1956	HOCKLEY	HARRIS	TX30	201	325999	ONA 1923
HIGHTOWER SOUTH	YOUNG	TX90	503	010467	OA 1985	HOCKLEY	LIVE OAK	TX20	297	325999	ONA 1982
HIGHWATER	HASKELL	TX70	207	322216	O 1957	HODDE	MCMULLEN	TX10	311	018513	O 2005
HIGHWAY	CONCHO	TX75	095	322247	O 1999	HODGE	WISE	TX90	497	326030	OA 1953
HILBERS	YOUNG	TX90	503	322278	O 1951	HODGES	OCHILTREE	TX95	357	326061	ONA 1967
HILBIG	BASTROP	TX10	021	322309	OA 1953	HODGES	ROBERTS	TX95	393	326061	ONA 1967
HILBIG SOUTH	BASTROP	TX10	021	322340	O 1961	HODGES	SAN PATRICIO	TX40	409	326061	ON 1952
HILD	WILSON	TX10	493	002118	OA 1979	HODGES EAST	SAN PATRICIO	TX40	409	326092	N 1962
HILDENBRAND	HEMPHILL	TX95	211	010262	N 1985	HODGES NORTH	SAN PATRICIO	TX40	409	326123	OA 1968
HILDERBRANDT BAYOU	JEFFERSON	TX30	245	322433	ONA 1948	HODNE'S HILL	NOLAN	TX70	353	015535	O 1995
HILDERBRANDT BAYOU NORTH	JEFFERSON	TX30	245	012393	N 1999	HODNETT	MITCHELL	TX80	335	326154	O 1963
HILDERBRANDT BAYOU SE	JEFFERSON	TX30	245	000653	ONA 1966	HOEFLE	JACK	TX90	237	326216	OA 1941
HILDERBRANDT BAYOU SOUTH	JEFFERSON	TX30	245	322464	ON 1949	HOEFLE RANCH	JACK	TX90	237	007095	OA 1982
HILDERBRANDT SOUTH	JEFFERSON	TX30	245	322473	N 1949	HOEFS T-K	REEVES	TX80	389	012375	OA 1988
HILDRETH	MONTAGUE	TX90	337	322495	OA 1942	HOELSCHER	JIM WELLS	TX40	249	326211	N 1976
HILDRETH NE	MONTAGUE	TX90	337	322526	OA 1964	HOFFERKAMP	MIDLAND	TX80	329	326247	O 1951
HILL	EASTLAND	TX70	133	322712	ONA 1947	HOFFHINES	JIM WELLS	TX40	249	326278	N 1953
HILL	GRIMES	TX30	185	322712	ON 1976	HOFFMAN	DUVAL	TX40	131	326340	ONA 1933
HILL	HASKELL	TX70	207	322712	OA 1982	HOFFMAN EAST	DUVAL	TX40	131	326402	ONA 1949
HILL	RUSK	TX60	401	322712	ON 1982	HOFFMAN NW	DUVAL	TX40	131	326433	N 1960
HILL	STEPHENS	TX70	429	322712	O 1943	HOFFMAN WEST	DUVAL	TX40	131	326464	N 1971
HILL	TOM GREEN	TX75	451	322712	OA 1983	HOFMAN RANCH	DUVAL	TX40	131	011755	ONA 1987
HILL CITY	HOOD	TX70	221	322743	N 1978	HOG & FROG	ZAVALA	TX10	507	016308	N 1996
HILL CITY WEST	HOOD	TX70	221	001194	N 1978	HOG CREEK	JACK	TX90	237	326557	O 1960
HILL CREEK	MCMULLEN	TX10	311	002120	N 1980	HOG ISLAND	JEFFERSON	TX30	245	326570	O 1977
HILL NORTH	STEPHENS	TX70	429	322867	ON 1960	HOG LAKE	REFUGIO	TX20	391	326588	O 1959
HILL RANCH	GARZA	TX85	169	322898	OA 1981	HOG MOUNTAIN	STEPHENS	TX70	429	326603	ONA 1974
HILL RANCH	MARTIN	TX80	317	322898	OA 1961	HOG PASTURE	CALHOUN	TX20	057	008165	N 1981
HILL RANCH EAST	MARTIN	TX80	317	006347	N 1983	HOGAN	TYLOR	TX70	441	326650	O 1949
HILLARY	FISHER	TX70	151	006966	N 1984	HOGG RANCH	TERRELL	TX75	443	326712	N 1949
HILLAW	PECOS	TX80	371	323066	OA 1975	HOGG	EASTLAND	TX70	133	326743	N 1919
HILLGER	GLASSCOCK	TX80	173	007094	OA 1982	HOGG RIDGE	JIM HOGG	TX40	247	326774	O 1958
HILLIER	DUVAL	TX40	131	323191	N 1976	HOGGCO	JIM HOGG	TX40	247	013232	N 1989
HILLISTER EAST	TYLER	TX30	457	323208	ONA 1948	HOGS BAYOU	PANOLA	TX60	365	003069	O 1982
HILLJE	WHARTON	TX30	481	323239	ONA 1929	HOGTOWN WEST	EASTLAND	TX70	133	007884	OA 1982
HILLJE EAST	WHARTON	TX30	481	323270	ON 1952	HOH	TYLOR	TX70	441	006561	ONA 1984
HILLJE NE	WHARTON	TX30	481	323301	N 1965	HOKIT	PECOS	TX80	371	327053	ONA 1957
HILLJE NORTH	WHARTON	TX30	481	323304	N 1973	HOKIT EAST	PECOS	TX80	371	327064	N 1974
HILLJE SOUTH	WHARTON	TX30	481	323332	ONA 1945	HOKIT NORTH	PECOS	TX80	371	327084	ON 1960
HILLJE SW	WHARTON	TX30	481	006560	N 1984	HOKIT NW	PECOS	TX80	371	327115	ONA 1962
HILLJE WEST	WHARTON	TX30	481	008164	ON 1982	HOLBEIN	JIM HOGG	TX40	247	327146	OA 1950
HILL-S R G	MCCULLOCH	TX75	307	322930	N 1974	HOLBERT	PARKER	TX70	367	327177	N 1981
HILLTOP	ARCHER	TX90	009	323642	O 1960	HOLBERT	YOUNG	TX90	503	327177	OA 1942
HILLTOP RESORT	LEON	TX50	289	323663	ONA 1978	HOLBERT SOUTH	YOUNG	TX90	503	327208	O 1954
HILLTOP RESORT	ROBERTSON	TX50	395	323663	OA 1998	HOLCOMB	YOUNG	TX90	503	327301	OA 1953
HILLVIEW	SHACKELFORD	TX70	417	323704	OA 1972	HOLDEN	DE WITT	TX20	123	327332	N 1982
HILLY DESIRE	DE WITT	TX20	123	002088	N 1999	HOLDEN	NUECES	TX40	355	327332	ONA 1982
HI-LONESOME	MIDLAND	TX80	329	320046	OA 1951	HOLDEN	PARKER	TX70	367	327332	N 1981
HI-LONESOME SOUTH	MIDLAND	TX80	329	320077	O 1964	HOLDEN	SHACKELFORD	TX70	417	327332	OA 1982
HILTON	THROCKMORTON	TX70	447	001195	OA 1979	HOLDEN	VICTORIA	TX20	469	327332	N 1982
HI-LUK	SAN PATRICIO	TX40	409	005245	OA 1983	HOLDER	KNOX	TX90	275	327580	O 1963
HINDE	STARR	TX40	427	323828	ONA 1954	HOLDSWORTH	ZAVALA	TX10	507	327611	ONA 1962
HINDE EAST	STARR	TX40	427	323859	ONA 1971	HOLIDAY	GAINES	TX85	165	005264	OA 1990
HINDE WEST	STARR	TX40	427	003857	ONA 1983	HOLLAND	STARR	TX40	427	327673	ONA 1945
HINDES	FRIO	TX10	163	323921	O 1950	HOLLAND-HEBRONVILLE	JIM HOGG	TX40	247	327766	O 1939
HINES	PALO PINTO	TX70	363	323952	N 1952	HOLLAND-MAG	MCMULLEN	TX10	311	327797	N 1962
HINES	YOUNG	TX90	503	323952	OA 1961	HOLLANDSWORTH	COOKE	TX90	097	327921	OA 1952
HINKLE	HARRIS	TX30	201	324045	ON 1954	HOLLEKIRK	RUNNELS	TX75	399	327952	O 1952
HINKLE	JIM HOGG	TX40	247	324045	N 1974	HOLLEY	NOLAN	TX70	353	327983	OA 1986
HINKLE-ALLEN	JIM WELLS	TX40	249	324048	N 1974	HOLLEYTREE	SMITH	TX60	423	006119	OA 1983
HINKLES FERRY	BRAZORIA	TX30	039	011152	N 1986	HOLLIDAY	ARCHER	TX90	009	328169	OA 1944
HINKSON RANCH	PALO PINTO	TX70	363	324076	ONA 1958	HOLLIDAY EAST	ARCHER	TX90	009	328200	OA 1955
HINNANT	LIVE OAK	TX20	297	324107	ONA 1945	HOLLIJACK	ECTOR	TX80	135	001206	OA 1981
HINNANT	ZAPATA	TX40	505	324107	N 1969	HOLLIJACK	WINKLER	TX80	495	001206	ONA 1981
HINNANT RANCH	ZAPATA	TX40	505	324114	N 1977	HOLLINS	NOLAN	TX70	353	328262	OA 1957
HINOJOSA	KLEBERG	TX40	273	324138	ONA 1963	HOLLIS	JACK	TX90	237	328293	ONA 1983
HINOJOSA NORTH	KLEBERG	TX40	273	324169	ONA 1971	HOLLMAN	FREESTONE	TX50	161	001393	N 1980
HINSON	ARCHER	TX90	009	001196	OA 1980	HOLLOW CREEK	RUNNELS	TX75	399	328386	ON 1959
HINTON	MONTAGUE	TX90	337	324262	N 1983	HOLLOW TREE	JIM WELLS	TX40	249	328448	OA 1949
HINYARD	PECOS	TX80	371	324324	ONA 1962	HOLLOW TREE SOUTH	JIM WELLS	TX40	249	328479	ONA 1955
HINYARD SW	PECOS	TX80	371	324355	O 1963	HOLLOWAY EAST	ATASCOSA	TX10	013	328496	OA 1976
HI-ODELL	WILBARGER	TX90	487	320108	O 1967	HOLLY	DE WITT	TX20	123	328510	ONA 1948
HIPOC	JONES	TX70	253	011968	O 1987	HOLLY BEACH	CAMERON	TX40	061	328541	N 1960
HIRSCH	WEBB	TX40	479	324479	N 1946	HOLLY CREEK	WOOD	TX60	499	005266	O 1990
HITCH	HANSFORD	TX95	195	324758	N 1988	HOLLY EAST	DE WITT	TX20	123	328634	ONA 1948
HITCHCOCK	GALVESTON	TX30	167	324789	ONA 1937	HOLLY NW	DE WITT	TX20	123	328696	ONA 1958
HITCHCOCK NE	GALVESTON	TX30	167	324820	ONA 1957	HOLLY SPRING	ANDERSON	TX60	001	001207	ONA 1981
HITCHCOCK SOUTH	GALVESTON	TX30	167	324851	ON 1950	HOLLY WEST	DE WITT	TX20	123	328789	ONA 1951
HITCHLAND	HANSFORD	TX95	195	324882	ONA 1954	HOLLYWOOD SOUTH	WHARTON	TX30	481	000656	ONA 1980
HITCHLAND NORTH	HANSFORD	TX95	195	324913	ONA 1976	HOLMAN	LIVE OAK	TX20	297	329037	ONA 1980
HITCHLAND WEST	HANSFORD	TX95	195	324944	N 1959	HOLMAN RANCH	EDWARDS	TX10	137	329068	OA 1947
HITE	WHARTON	TX30	481	002273	N 1999	HOLMAN RANCH NORTH	EDWARDS	TX10	137	329078	N 1972
HITTS LAKE	SMITH	TX60	423	325099	OA 1953	HOLMES	ARCHER	TX90	009	329130	OA 1954
HITTS LAKE EAST	SMITH	TX60	423	008517	OA 1984	HOLMES EAST	HARDEMAN	TX90	197	329192	OA 1966
HITTS LAKE NORTH	SMITH	TX60	423	013603	OA 1990	HOLSTEIN	WILSON	TX10	493	329316	OA 1968
HITTS LAKE SOUTH	SMITH	TX60	423	009783	N 1985	HOLT	LEON	TX50	289	329347	N 1981
HITTS LAKE WEST	SMITH	TX60	423	325115	OA 1976	HOLT RANCH	CROCKETT	TX75	105	329409	ONA 1954
HITTSON	PALO PINTO	TX70	363	001197	N 1979	HOLTON	MARTIN	TX80	317	329440	OA 1958
HIX GREEN	DE WITT	TX20	123	325161	N 1965	HOLUB	WHARTON	TX30	481	329502	ONA 1966
H-J	SCHLEICHER	TX75	413	297399	OA 1954	HOLYFIELD FAN MAN SAND	LAVACA	TX20	285	014957	N 1993
H-J	TOM GREEN	TX75	451	297399	OA 1954	HOLZMARK	BEE	TX20	025	329595	ONA 1930
H-J EAST	TOM GREEN	TX75	451	297430	O 1956	HOLZMARK EAST	BEE	TX20	025	329626	ONA 1959
HLM	HASKELL	TX70	207	008518	ONA 1984	HOLZMARK SOUTH	BEE	TX20	025	329657	OA 1956
HOARDS CREEK	COLEMAN	TX70	083	001202	ON 1980	HOLZMARK WEST	BEE	TX20	025	001210	N 1980
HOBAN	REEVES	TX80	389	325565	OA 1968	HOMANN	GAINES	TX85	165	329688	ONA 1944
HOBAN SOUTH	REEVES	TX80	389	003990	OA 1983	HOMERUN	BROOKS	TX40	047	013873	N 1999
HOBART	GRAY	TX95	179	3255							

Field Name	County Name	State Sub	Co Code	Field Code	Field Disc Type Year	Field Name	County Name	State Sub	Co Code	Field Code	Field Disc Type Year
HONCHO-MAGUELLITOS	LA SALLE	TX10	283	007097	OA 1981	HOSS	GARZA	TX85	169	009245	OA 1985
HONDO	IRION	TX75	235	330432	OA 1990	HOSTETTER	DUVAL	TX40	131	333997	ON 1951
HONDO	REAGAN	TX75	383	330432	OA 1990	HOSTETTER	MCMULLEN	TX10	311	333997	ONA 1951
HONDO CREEK	KARNES	TX20	255	330463	ONA 1943	HOSTETTER NE	MCMULLEN	TX10	311	334011	N 1977
HONDO CREEK NORTH	KARNES	TX20	255	330494	ONA 1955	HOSTETTER NORTH	MCMULLEN	TX10	311	334028	ONA 1953
HONDO CREEK WEST	KARNES	TX20	255	330525	N 1967	HOSTETTER SOUTH	DUVAL	TX40	131	001422	N 1981
HONDO PIPELINE	IRION	TX75	235	013874	OA 1990	HOT CHOCOLATE	BRAZORIA	TX30	039	000663	N 1981
HONDO RAINBOW	REAGAN	TX75	383	014346	OA 1990	HOT SPRINGS	KENT	TX85	263	006293	O 1984
HONEST RIDGE	LIMESTONE	TX50	293	330618	OA 1927	HOT WELLS	JIM HOGG	TX40	247	334219	ONA 1972
HONEY	HARDIN	TX30	199	330649	ONA 1971	HOUCK	COLORADO	TX30	089	334183	N 1952
HONEY BEE	ARCHER	TX90	009	001416	OA 1981	HOUDMAN	LIVE OAK	TX20	297	334214	ONA 1961
HONEY BEE	BAYLOR	TX90	023	001416	OA 1981	HOUDMAN WEST	LIVE OAK	TX20	297	334234	ONA 1974
HONEY BEE	THROCKMORTON	TX70	447	001416	OA 1981	HOUDMANN-BUXKAMPER	LIVE OAK	TX20	297	011970	N 1987
HONEY BEE	YOUNG	TX90	503	001416	OA 1981	HOUGE	JACK	TX90	237	334245	O 1965
HONEY CREEK	LAVACA	TX20	285	330711	N 1973	HOUGHTON	JIM HOGG	TX40	247	334462	O 1954
HONEY JUNE	COOKE	TX90	097	330734	OA 1976	HOUD DOG	LAVACA	TX20	285	015504	N 1995
HONEYMOONERS	STONEWALL	TX70	433	014243	O 1991	HOUNDS TOOTH	NEWTON	TX30	351	018525	N 2005
HONK	FOARD	TX90	155	001417	OA 1981	HOUR	TOM GREEN	TX75	451	000278	OA 1981
HOOD	BORDEN	TX85	033	330835	OA 1958	HOUSE	BEE	TX20	025	334679	N 1986
HOOD NORTH	BORDEN	TX85	033	006120	OA 1983	HOUSE	PALO PINTO	TX70	363	334679	O 1940
HOOD SOUTH	BORDEN	TX85	033	011154	OA 1987	HOUSE RANCH	ARCHER	TX90	009	334786	OA 1976
HOOD WEST	BORDEN	TX85	033	004401	OA 1983	HOUSER	COMANCHE	TX70	093	001423	OA 1979
HOOE	HARDIN	TX30	199	330897	O 1969	HOUSH	TYLER	TX30	457	334803	OA 1950
HOOPER	PALO PINTO	TX70	363	006612	N 1993	HOUSTON	HARRIS	TX30	201	334834	ONA 1967
HOOK	BROOKS	TX40	047	015879	N 1996	HOUSTON NORTH	HARRIS	TX30	201	334865	ONA 1939
HOOKER	MADISON	TX30	313	331083	N 1969	HOUSTON RANCH	HOOD	TX70	221	334880	N 1976
HOOKER CREEK	BURLESON	TX30	051	000657	OA 1980	HOUSTON SHIP CHAN.	HARRIS	TX30	201	015482	N 2001
HOOKER CREEK	LEE	TX30	287	000657	OA 1980	HOUSTON SOUTH	HARRIS	TX30	201	334896	ONA 1935
HOOKS	HARRIS	TX30	201	331272	N 1977	HOVGARD-JOHNSON	COLEMAN	TX70	083	335082	O 1952
HOOLIA CREEK	FALLS	TX50	145	003858	OA 1983	HOWARD	BROWN	TX70	049	335113	N 1981
HOOPER	SHELBY	TX60	419	008908	N 1985	HOWARD	MONTAGUE	TX90	337	335113	OA 1957
HOOPLE	CROSBY	TX85	107	331291	OA 1976	HOWARD DRAW	CROCKETT	TX75	105	335144	ONA 1950
HOOPLE	LUBBOCK	TX85	303	331291	OA 1976	HOWARD DRAW NE	CROCKETT	TX75	105	335175	ONA 1967
HOORAY	CALLAHAN	TX70	059	007885	OA 1983	HOWARD J. BASS	SHACKELFORD	TX70	417	015966	OA 1996
HOOT	PALO PINTO	TX70	363	006968	N 1984	HOWARD SOUTH	FISHER	TX70	151	335268	O 1964
HOOVER	CROCKETT	TX75	105	331362	OA 1938	HOWARD-GLASSCOCK	GLASSCOCK	TX80	173	335206	OA 1925
HOOVER NE	GRAY	TX95	179	331393	N 1967	HOWARD-GLASSCOCK	HOWARD	TX80	227	335206	OA 1925
HOOVER SE	CROCKETT	TX75	105	331486	O 1969	HOWARD-GLASSCOCK	MITCHELL	TX80	335	335206	OA 1925
HOPE	DE WITT	TX20	123	331548	N 1944	HOWARD-GLASSCOCK	STERLING	TX80	431	335206	O 1926
HOPE	LAVACA	TX20	285	331548	ONA 1948	HOWARD-PAINE	MONTAGUE	TX90	337	001424	OA 1980
HOPE NE	LAVACA	TX20	285	331605	N 1973	HOWARD-RAYNER	COLORADO	TX30	089	000664	N 1979
HOPE NORTH	LAVACA	TX20	285	331610	N 1975	HOWARDS CREEK	CROCKETT	TX75	105	335299	ONA 1963
HOPE NW	LAVACA	TX20	285	331641	N 1965	HOWARDS CREEK EAST	CROCKETT	TX75	105	335303	N 1974
HOPE SE	LAVACA	TX20	285	331665	N 1974	HOWARDS CREEK NORTH	CROCKETT	TX75	105	007101	N 1980
HOPE SOUTH	LAVACA	TX20	285	331672	O 1955	HOWDA	IRION	TX75	235	335330	OA 1968
HOPEHILL	FISHER	TX70	151	007886	OA 1982	HOWE	WARD	TX80	475	335350	ONA 1972
HOPEWELL	GRIMES	TX30	185	331796	N 1951	HOWE RANCH	HEMPHILL	TX95	211	335355	N 1973
HOPKINS	EDWARDS	TX10	137	331858	N 1977	HOWE RANCH NORTH	HEMPHILL	TX95	211	335357	N 1979
HOPKINS	WHEELER	TX95	483	331858	N 1983	HOWE RANCH SOUTH	HEMPHILL	TX95	211	003768	N 1981
HOPKINS-POPE	HOOD	TX70	221	331909	N 1976	HOWE SOUTH	PECOS	TX80	371	335358	OA 1972
HOPPER	SMITH	TX60	423	014958	N 1993	HOWELL	JIM WELLS	TX40	249	335361	O 1952
HOPPERS LANDING	REFUGIO	TX20	391	332044	O 1963	HOWELL	PALO PINTO	TX70	363	335361	ONA 1979
HORACE MOOS	JIM WELLS	TX40	249	006553	N 1984	HOWELL	SAN PATRICIO	TX40	409	335361	ON 1952
HORADAM	VICTORIA	TX20	469	004961	N 1996	HOWELL NE	SAN PATRICIO	TX40	409	335400	N 1980
HORDES CREEK	GOLIAD	TX20	175	332323	ONA 1929	HOWERTON	RUNNELS	TX75	399	335423	ONA 1967
HORDES CREEK EAST	GOLIAD	TX20	175	332330	N 1976	HOWLAND	GAINES	TX85	165	335485	O 1962
HORDES CREEK NORTH	GOLIAD	TX20	175	332354	ONA 1947	HOWLAND SOUTH	GAINES	TX85	165	335493	OA 1974
HORDES CREEK SOUTH	GOLIAD	TX20	175	332385	N 1959	HOWLING	HOWARD	TX80	227	016468	N 2001
HORDES CREEK WEST	GOLIAD	TX20	175	332416	N 1965	HOWLING	STERLING	TX80	431	016468	OA 1999
HORDS CREEK SOUTH	COLEMAN	TX70	083	010468	N 1985	HOWTH	WALLER	TX30	473	000665	ONA 1980
HORIZON	HANSFORD	TX95	195	332478	OA 1957	HOXSEY	REFUGIO	TX20	391	335671	O 1957
HORIZON	OCHILTREE	TX95	357	332478	OA 1957	HRUBETZ	COLEMAN	TX70	083	002123	ONA 1982
HORIZON	ROBERTS	TX95	393	332478	OA 1957	HRUBETZ	RUNNELS	TX75	399	002123	ONA 1982
HORIZON EAST	OCHILTREE	TX95	357	007217	N 1997	HRUBETZ	TYLOR	TX70	441	002123	ONA 1982
HORIZON NW	HANSFORD	TX95	195	332509	OA 1962	HRYPHOR	OLDHAM	TX95	359	007887	OA 1982
HORMIGAS	BROOKS	TX40	047	332521	N 1977	HTB	LEON	TX50	289	009613	N 1981
HORN	ATASCOSA	TX10	013	332540	OA 1955	HUAT	GAINES	TX85	165	336199	OA 1961
HORN	YOUNG	TX90	503	332540	ONA 1982	HUAT EAST	GAINES	TX85	165	336230	O 1962
HORN HILL	LIMESTONE	TX50	293	003070	OA 1982	HUBACH	RUNNELS	TX75	399	013605	OA 1990
HORN NORTH	ATASCOSA	TX10	013	332571	O 1960	HUBBARD	GLASSCOCK	TX80	173	336354	O 1975
HORNADAY	STARR	TX40	427	322616	OA 1985	HUBBARD	HILL	TX50	217	336354	OA 1959
HORNBERGER	CALHOUN	TX20	057	332633	ON 1952	HUBBARD	LOVING	TX80	301	336354	OA 1982
HORNBERGER	JACKSON	TX20	239	332633	ON 1952	HUBBARD	REEVES	TX80	389	336354	OA 1982
HORNBuckle	JACKSON	TX20	239	332664	ON 1957	HUBBARD CREEK	SHACKELFORD	TX70	417	336385	ONA 1946
HORNBuckle SOUTH	JACKSON	TX20	239	332695	ONA 1964	HUBBARD CREEK SOUTH	SHACKELFORD	TX70	417	015727	N 1995
HORNE	COLEMAN	TX70	083	001418	ONA 1979	HUBBERD	WEBB	TX40	479	336457	N 1979
HORNE EAST	COLEMAN	TX70	083	004237	OA 1983	HUBBERD -B-	WEBB	TX40	479	013487	N 1989
HORNED TOAD	WARD	TX80	475	017924	O 2005	HUBBLE	STARR	TX40	427	018890	N 2006
HORNER RANCH	ZAVALA	TX10	507	332778	N 1974	HUBER	PECOS	TX80	371	336478	ONA 1971
HORNEY	GOLIAD	TX20	175	332788	N 1962	HUBURT	CLAY	TX90	077	336509	OA 1950
HORNSBY	STEPHENS	TX70	429	001419	OA 1981	HUCKABY	STEPHENS	TX70	429	336511	O 1976
HORSE CREEK	HANSFORD	TX95	195	333067	N 1991	HUCK-ALLEN	RUNNELS	TX75	399	011155	O 1986
HORSE CREEK	LIPSCOMB	TX95	295	333067	N 1970	HUCKLEBERRY	FISHER	TX70	151	015395	O 1995
HORSE CREEK EAST	HANSFORD	TX95	195	016543	N 2000	HUCKLEBERRY RIDGE	ORANGE	TX30	361	014960	N 1994
HORSE CREEK NE	LIPSCOMB	TX95	295	003991	ON 1982	HUDDLESTON	JONES	TX70	253	336571	ONA 1953
HORSE CREEK NORTH	LIPSCOMB	TX95	295	333071	N 1978	HUDGINS	KARNES	TX20	255	013607	N 1990
HORSE CREEK NW	LIPSCOMB	TX95	295	333073	ONA 1972	HUDGINS	GRAYSON	TX90	181	336664	OA 1954
HORSE CREEK NW	OCHILTREE	TX95	357	333073	ONA 1972	HUDGINS	JACKSON	TX20	239	336664	N 1985
HORSE CREEK SE	HEMPHILL	TX95	211	333077	OA 1975	HUDGINS RANCH	WHARTON	TX30	481	016309	N 1997
HORSE CREEK WEST	LIPSCOMB	TX95	295	333081	N 1974	HUDGINS SW	GRAYSON	TX90	181	336695	OA 1966
HORSEHEAD CROSSING	CRANE	TX80	103	333227	OA 1977	HUDMAN	SHACKELFORD	TX70	417	336726	N 1959
HORSEHEAD CROSSING	PECOS	TX80	371	333227	ONA 1977	HUDSON	ANDREWS	TX80	003	336757	O 1951
HORSELOT	MIDLAND	TX80	329	011969	OA 1987	HUDSON	COLEMAN	TX70	083	336757	ONA 1951
HORSEPEN CREEK	TYLER	TX30	429	333284	O 1982	HUDSON-MORLEY	COCHRAN	TX85	079	001429	OA 1980
HORSESHOE BEND	COOKE	TX90	097	333377	OA 1966	HUDSON-MORLEY	YOAKUM	TX85	501	001429	OA 1980
HORSESHOE BEND NORTH	COOKE	TX90	097	004734	OA 1983	HUESPETH	CROCKETT	TX75	105	336881	N 1969
HORSESHOE BEND SW	COOKE	TX90	097	0							

# TEXAS

Field Name	County Name	State Sub Code	Co Code	Field Code	Field Disc Type Year	Field Name	County Name	State Sub Code	Co Code	Field Code	Field Disc Type Year
HUGHES	WEBB	TX40	479	337532	ON 1946	HYLTON NW	NOLAN	TX70	353	341772	ONA 1951
HUGHES-ODELL	THROCKMORTON	TX70	447	337563	OA 1949	HYLTON-MOORE	NOLAN	TX70	353	341741	OA 1950
HUGHES-ODELL NE	THROCKMORTON	TX70	447	001431	OA 1979	HYMEL	MEDINA	TX10	325	007104	N 1982
HUGHES-ODELL SW	THROCKMORTON	TX70	447	001432	N 1980	HYNES	DE WITT	TX20	123	341803	ONA 1953
HUGHEY	HARRISON	TX60	203	337625	ON 1966	HYNES BAY	CALHOUN	TX20	057	001438	O 1979
HUGHLENE	UPTON	TX75	461	337656	O 1954	HYNES RANCH	REFUGIO	TX20	391	341834	ONA 1953
HUIE-EMERSON COX	HARDEMAN	TX90	197	014961	O 1994	HYNES RANCH SOUTH	REFUGIO	TX20	391	001439	N 1981
HUISACHE	ZAVALA	TX10	507	004821	N 1994	HYSAW	KARNES	TX20	255	341896	ON 1945
HULL	JACK	TX90	237	337966	N 1980	I & L	RED RIVER	TX60	387	342618	OA 1955
HULL	LIBERTY	TX30	291	337966	ONA 1918	I A B	COKE	TX75	081	342649	ONA 1957
HULL AIRPORT	FORT BEND	TX30	157	012190	N 1987	I A B NE	COKE	TX75	081	342680	OA 1961
HULL NEW	LIBERTY	TX30	291	338090	O 1935	I A B SOUTH	COKE	TX75	081	342688	OA 1973
HULL SE	LIBERTY	TX30	291	338148	N 1977	I A B SW	COKE	TX75	081	342711	OA 1958
HULL SOUTH	LIBERTY	TX30	291	338183	ON 1956	I A S	YOUNG	TX90	503	342742	O 1957
HULLDALE	SCHLEICHER	TX75	413	338214	ONA 1950	I BELIEVE, KELSEY	JONES	TX70	253	014962	O 1994
HULLDALE NORTH	SCHLEICHER	TX75	413	338245	OA 1951	I C	EASTLAND	TX70	133	004238	OA 1983
HULLDALE WEST	SCHLEICHER	TX75	413	338280	ONA 1974	I C G A	YOUNG	TX90	503	009439	OA 1984
HULL-DOBBS	COLEMAN	TX70	083	337997	O 1953	I G	YOUNG	TX90	503	015855	O 1984
HULL-DOBBS	RUNNELS	TX75	399	337997	OA 1950	I H-20	VAN ZANDT	TX50	467	342773	N 1967
HULL-DOBBS NORTH	COLEMAN	TX70	083	338028	OA 1953	I L & M	EASTLAND	TX70	133	010473	ONA 1986
HULL-DOBBS NORTH	RUNNELS	TX75	399	338028	O 1953	I M U	YOUNG	TX90	503	015856	O 1986
HULL-SILK-SIKES	ARCHER	TX90	009	338152	OA 1939	I P I	STEPHENS	TX70	429	011159	OA 1986
HUMBLE	HARRIS	TX30	201	338431	ONA 1905	I X	CALLAHAN	TX70	059	342928	OA 1954
HUMBLE DEEP	HARRIS	TX30	201	338462	O 1943	I Y GARCIA	KENEDY	TX40	261	016967	N 2001
HUMBLE LIGHT	HARRIS	TX30	201	338493	OA 1905	I Y GARCIA	WILLACY	TX40	489	016967	N 2001
HUMBLE NW	HARRIS	TX30	201	338524	O 1956	IAGO	WHARTON	TX30	481	343021	O 1947
HUMBLE SE	HARRIS	TX30	201	338555	O 1957	IATAN	HOWARD	TX80	227	343052	OA 1957
HUMBLE WEST	HARRIS	TX30	201	338586	O 1955	IATAN	MITCHELL	TX80	335	343052	OA 1957
HUMBLE WESTSIDE	HARRIS	TX30	201	338617	O 1950	IATAN EAST HOWARD	HOWARD	TX80	227	343083	OA 1926
HUMBOLDT	HUNT	TX50	231	014244	OA 1992	IATAN EAST HOWARD	MITCHELL	TX80	335	343083	OA 1926
HUMISTON	TOM GREEN	TX75	451	338772	O 1966	IATAN NORTH	HOWARD	TX80	227	343114	OA 1943
HUMMEL	EASTLAND	TX70	133	338803	ONA 1957	IATAN NORTH	MITCHELL	TX80	335	343114	OA 1943
HUMPHREY GRAY	JONES	TX70	253	338958	OA 1948	IBEX	SHACKELFORD	TX70	417	343207	ON 1951
HUMPHREY-BASHFORD	JONES	TX70	253	338850	OA 1977	IBEX	STEPHENS	TX70	429	343207	N 1965
HUMPHREY-CHAPMAN	HASKELL	TX70	207	338865	OA 1946	IBEX EAST	STEPHENS	TX70	429	343238	ONA 1947
HUMPHREY-CHAPMAN EAST	HASKELL	TX70	207	338896	OA 1953	IBEX NE	STEPHENS	TX70	429	343269	O 1950
HUMPHREYS	HEMPHILL	TX95	211	338989	ONA 1971	IBEX SOUTH	SHACKELFORD	TX70	417	343300	O 1974
HUMPHREYS NW	HEMPHILL	TX95	211	010762	OA 1986	IBEX SOUTH	STEPHENS	TX70	429	343300	O 1947
HUNCH	COKE	TX75	081	014768	O 1993	IBEX SW	SHACKELFORD	TX70	417	011161	N 1986
HUNDIDO	ZAPATA	TX40	505	339035	N 1976	ICHIBON	BEE	TX20	025	343312	O 1975
HUNDIDO EAST	ZAPATA	TX40	505	006810	N 1984	ICI	BRAZOS	TX30	041	010474	O 1997
HUNDIDO NE	ZAPATA	TX40	505	011156	N 1986	ICI	ROBERTSON	TX50	395	010474	O 1985
HUNDIDO NW	ZAPATA	TX40	505	011157	N 1986	ICKERT-PORTWOOD	YOUNG	TX90	503	343331	O 1968
HUNDLEY	MONTAGUE	TX90	337	339051	OA 1944	IDA	BAYLOR	TX90	023	343455	OA 1980
HUNDLEY EAST	MONTAGUE	TX90	337	339082	OA 1953	IDA	FISHER	TX70	151	343455	OA 1953
HUNGERFORD	WHARTON	TX30	481	339144	N 1944	IDA SUE	KENT	TX85	263	343486	OA 1964
HUNGERFORD EAST	FORT BEND	TX30	157	339175	N 1963	IDA SUE EAST	KENT	TX85	263	005540	OA 1982
HUNGERFORD EAST	WHARTON	TX30	481	339175	N 1963	IDA WEITZ	VICTORIA	TX20	469	343517	N 1963
HUNGERFORD NORTH	FORT BEND	TX30	157	339206	N 1961	IDA WEITZ	FISHER	TX70	151	003140	OA 1977
HUNGERFORD NORTH	WHARTON	TX30	481	339206	N 1954	IDALOU	LUBBOCK	TX85	303	343610	OA 1970
HUNGERFORD SOUTH	WHARTON	TX30	481	004140	N 1981	IDALOU NORTH	LUBBOCK	TX85	303	001441	OA 1979
HUNNICUTT	DIMMIT	TX10	127	339330	N 1964	IDS	BRAZOS	TX30	041	010764	OA 1986
HUNSAKER	FISHER	TX70	151	339361	OA 1951	I-K	YOUNG	TX90	503	342804	O 1955
HUNT	ANDREWS	TX80	003	339392	O 1946	IKARD	ARCHER	TX90	009	344208	OA 1960
HUNT	STEPHENS	TX70	429	339392	N 1953	IKARD EAST	ARCHER	TX90	009	344239	O 1962
HUNT	YOUNG	TX90	503	339392	O 1953	IKE DOMINOE	DICKENS	TX85	125	017278	O 2003
HUNT RANCH	SUTTON	TX75	435	339559	N 1975	IKE DOMINOE	KING	TX85	269	017278	O 2003
HUNT-BAGGETT	CROCKETT	TX75	105	339423	N 1959	IKE PRYOR	ZAVALA	TX10	507	344301	ONA 1969
HUNT-BAGGETT WEST	CROCKETT	TX75	105	013647	N 1990	ILES	STEPHENS	TX70	429	344332	ONA 1954
HUNTER	DENTON	TX90	121	339578	N 1999	ILES SOUTH	STEPHENS	TX70	429	344363	OA 1972
HUNTER	FREESTONE	TX50	161	339578	N 1978	ILLINI	BROOKS	TX40	047	017362	N 2003
HUNTER	HANSFORD	TX95	195	339578	N 1980	ILLINOIS	MONTAGUE	TX90	337	344394	OA 1942
HUNTER	JACK	TX90	237	339578	OA 1979	ILLINOIS BEND	MONTAGUE	TX90	337	010765	O 1986
HUNTER	TAYLOR	TX70	441	339578	O 1955	ILLUSION LAKE	LAMB	TX85	279	344425	OA 1957
HUNTER ANTON	SHACKELFORD	TX70	417	006811	N 1994	IMA GALE	WHARTON	TX30	481	013233	N 1989
HUNTER BROTHERS	ARCHER	TX90	009	339609	OA 1948	IMMEL	HEMPHILL	TX95	211	344503	N 1979
HUNTER CREEK	DENTON	TX90	121	016754	N 1987	IMMELMAN	UPTON	TX75	461	006294	ONA 1983
HUNTING SHIRT	EASTLAND	TX70	133	001433	O 1979	IMOGENE	ATASCOSA	TX10	013	344518	ONA 1942
HUNTINGTON	ANGELINA	TX60	005	340105	OA 1935	IMOGENE EAST	ATASCOSA	TX10	013	344549	ONA 1947
HUNTLEY	GARZA	TX85	169	340167	OA 1954	IMOGENE SE	ATASCOSA	TX10	013	344580	OA 1952
HUNTLEY EAST	GARZA	TX85	169	340198	OA 1956	IMOGENE SOUTH	ATASCOSA	TX10	013	344611	OA 1951
HUNTOON	OCHILTREE	TX95	357	340229	N 1965	IMPERIAL	PECOS	TX80	371	344642	N 1965
HUNTOON NORTH	OCHILTREE	TX95	357	340244	N 1979	INA	MARTIN	TX80	317	344673	OA 1990
HUNTOON SW	OCHILTREE	TX95	357	000345	N 1980	INAUGURATION	PECOS	TX80	371	344749	ONA 1981
HUNTSVILLE NE	WALKER	TX30	471	004150	N 1981	INDEPENDENCE	DUVAL	TX40	131	344890	N 1957
HUPPLER	CROCKETT	TX75	105	008701	N 1985	INDEPENDENCE	HARDEMAN	TX90	197	344890	OA 1980
HUPPLER NE	CROCKETT	TX75	105	017095	N 2002	INDEPENDENCE	ZAVALA	TX10	507	344890	OA 1967
HURDLE	UPTON	TX75	461	340477	ONA 1926	INDEPENDENCE SOUTH	DUVAL	TX40	131	344952	N 1961
HURLBURT	MITCHELL	TX80	335	340508	O 1952	INDEPENDENCE WEST	ZAVALA	TX10	507	002124	ONA 1980
HURRICANE CREEK	CASS	TX60	067	340601	N 1985	INDEPENDENT	COTTLE	TX85	101	344983	N 1981
HURST	HARDEMAN	TX90	197	016887	O 2001	INDIAN	FORT BEND	TX30	157	011973	N 1988
HURT DOG	HARDEMAN	TX90	197	010471	OA 1985	INDIAN CAMP	TAYLOR	TX70	441	345138	OA 1980
HURTA HILL	ZAVALA	TX10	507	010472	N 1985	INDIAN CAMP	YOAKUM	TX85	501	345138	O 1959
HUSKY	HARDIN	TX30	199	012775	ONA 1988	INDIAN CAMP NORTH	YOAKUM	TX85	501	015130	O 1994
HUSTON	THROCKMORTON	TX70	447	340756	O 1951	INDIAN CREEK	JACKSON	TX20	239	345200	ONA 1969
HUSUM	JACK	TX90	237	012992	OA 1988	INDIAN CREEK	TAYLOR	TX70	441	345200	OA 1980
HUTCH	HUTCHINSON	TX95	233	340787	ONA 1956	INDIAN GAP	HAMILTON	TX70	193	009614	O 1981
HUTCHINS	WHARTON	TX30	481	340849	ONA 1946	INDIAN HILLS	HARRIS	TX30	201	345262	ONA 1953
HUTCHINS SOUTH	WHARTON	TX30	481	340942	ONA 1947	INDIAN HILLS NORTH	MONTGOMERY	TX30	339	345293	ONA 1956
HUTCHINS SW	WHARTON	TX30	481	340973	ONA 1952	INDIAN HILLS WEST	HARRIS	TX30	201	345324	N 1955
HUTCHINS-KUBELA	WHARTON	TX30	481	340880	ONA 1936	INDIAN KNOLL	SHACKELFORD	TX70	417	345543	OA 1980
HUTCHINSON GAS	CALLAHAN	TX70	059	341004	ON 1954	INDIAN KNOLL	STEPHENS	TX70	429	345543	ON 1976
HUTCHINSON NE	HUTCHINSON	TX95	233	008170	OA 1984	INDIAN MESA	PECOS	TX80	371	011974	OA 1987
HUTCHINSON NORTH	HANSFORD	TX95	195	341035	ONA 1956	INDIAN MOUND	DIMMIT	TX10	127	345386	ONA 1967
HUTCHINSON NORTH	HUTCHINSON	TX95	233	341035	ONA 1952	INDIAN MOUNTAIN	STEPHENS	TX70	429	001446	OA 1979
HUTCHINSON NW	HUTCHINSON	TX95	233	015091	O 1994	INDIAN MOUNTAIN	THROCKMORTON	TX70	447	001446	OA 1979
HUTCHISON	CALLAHAN	TX70	059	341047	OA 1978	INDIAN POINT	NUECES	TX40	355	345417	ONA 1957
HUTCHISON NE	CALLAHAN	TX70	059	341052	N 1978	INDIAN POINT SOUTH	NUECES	TX40	355	345448	N 1966
HUTCHISON WEST	CALLAHAN	TX70	059	001437	OA 1979	INDIAN POINT WEST	NUECES	TX40	355	001447	N 1981
HUTEX	ANDREWS	TX80	003	341066	OA 1953	INDIAN SPRINGS	COOKE	TX90	097	345603	OA 1955
HUTEX	MARTIN	TX80	317	341066	OA 1953	INDIANA	RUNNELS	TX75	399	345649	OA 1981
HUTEX NORTH	ANDREWS	TX80	003	341097	OA 1952	INDIANOLA	ERATH	TX70	143	345680	N 1979
HUTSON	RUNNELS	TX75	399	341159	O 1970	INDIO	ZAVALA	TX10	507	345727	ONA 1960
HUTT	MIDLAND	TX80	329	341179	N 1969	INDIO WEST	ZAVALA	TX10	507	345758	OA 1970
HUTTO	HOWARD	TX80	227	341190	O 1950	INDIOS	CAMERON	TX40	061	345789	N 1957
HUTTO SOUTH	HOWARD	TX80	227	341221	OA 1964	INDIOS WEST	HIDALGO	TX40	215	345820	N 1966
HUXLEY	SHELBY	TX60	419	341283	ONA 1946	INDUCTION	SHACKELFORD	TX70	417	014963	O 1994
HWM	MIDLAND	TX80	329	012776	OA 1988	INEEDA	JEFFERSON	TX30	245	002303	ONA 1999
HYA	MITCHELL	TX80	335	006121	OA 1983	INEZ	ANDREWS	TX80	003		



Field Name	County Name	State Sub	Co Code	Field Code	Field Disc Type Year	Field Name	County Name	State Sub	Co Code	Field Code	Field Disc Type Year	
INEZ NORTH	VICTORIA	TX20	469	345913	ON 1953	J C HARRIS	CLAY	TX90	077	351394	OA 1970	
INEZ SOUTH	VICTORIA	TX20	469	345944	N 1951	J C MARTIN	WEBB	TX40	479	351402	N 1974	
INEZ SW	VICTORIA	TX20	469	009615	N 1983	J C MARTIN	ZAPATA	TX40	505	351402	N 1974	
INGHAM	CROCKETT	TX75	105	346316	ONA 1957	J C MARTIN SOUTH	ZAPATA	TX40	505	006219	N 1983	
INGHAM WEST	TRELL	TX75	443	011162	N 1986	J C MARTIN WEST	ZAPATA	TX40	505	003860	N 1982	
INGRAM	TAYLOR	TX70	441	346471	O 1946	J CLEO THOMPSON	CRANE	TX80	103	351425	OA 1964	
INGRAM TRINITY	ANDERSON	TX60	001	001448	ONA 1980	J CLEO THOMPSON	UPTON	TX75	461	351425	OA 1964	
INGRAM TRINITY	FREESTONE	TX50	161	001448	ONA 1980	J D	BAYLOR	TX90	023	009793	OA 1985	
INGRAM TRINITY	HENDERSON	TX50	213	001448	OA 1980	J D A	MAVERICK	TX10	323	351446	ON 1978	
INGRAM TRINITY	NAVARO	TX50	349	001448	ONA 1980	J D G	TAYLOR	TX70	441	351447	OA 1974	
INK	STEPHENS	TX70	429	001449	N	J D GAS	CROCKETT	TX75	105	001558	N 1999	
INKERMAN	YOUNG	TX90	503	346626	OA 1984	J D MARTIN	ZAPATA	TX40	505	008520	N 1984	
INKUM	TAYLOR	TX70	441	346688	ON 1952	J D SLADE	SUTTON	TX75	435	007106	N 1981	
INKUM EAST	TAYLOR	TX70	441	346719	OA 1960	J D W	JACK	TX90	237	351456	N 1969	
INKUM SE	TAYLOR	TX70	441	346750	OA 1955	J E CRAWFORD	FAYETTE	TX30	149	013608	N 1990	
INKUM SOUTH	TAYLOR	TX70	441	346781	OA 1966	J E F	CLAY	TX90	077	351487	O 1957	
INKUM SW	TAYLOR	TX70	441	346812	OA 1972	J E H	REEVES	TX80	389	351518	O 1963	
INLAND	STARR	TX40	427	346843	OA 1968	J E K	KNOX	TX90	275	351549	OA 1957	
IN-LINE	TERRY	TX85	445	001444	OA 1981	J F JACKSON	LIMESTONE	TX50	293	351566	N 1973	
INMAN	CALLAHAN	TX70	059	346905	OA 1954	J F S	DIMMIT	TX10	127	351663	ONA 1974	
INS	DICKENS	TX85	125	008029	O 1997	J F S SW	DIMMIT	TX10	127	011446	OA 1980	
INTERSTATE	SUTTON	TX75	435	347339	ONA 1971	J G S	PANOLA	TX60	365	351580	ONA 1961	
INVEST	WHEELER	TX95	483	010475	N 1985	J J & H	SHACKELFORD	TX70	417	351626	ONA 1975	
INVESTEX	TAYLOR	TX70	441	010476	OA 1985	J J & J	ZAPATA	TX40	505	351629	N 1976	
IOLA	GRIMES	TX30	185	347398	ONA 1977	J J O	PALO PINTO	TX70	363	009249	N 1985	
IOLA EAST	GRIMES	TX30	185	000667	N 1981	J K RIDLEY	RUNNELS	TX75	399	007107	O 1980	
IOLA NW	GRIMES	TX30	185	347536	N 1978	J K S	PECOS	TX80	371	351642	ONA 1971	
IOLA SOUTH	BRAZOS	TX30	041	347494	OA 1982	J K T	SCHLEICHER	TX75	413	351670	ONA 1978	
IOLA SOUTH	GRIMES	TX30	185	347494	OA 1982	J K WADLEY	CALLAHAN	TX70	059	351673	OA 1950	
IOLANTHE	STERLING	TX80	431	347587	O 1948	J L ADAMS	RUNNELS	TX75	399	007109	OA 1982	
IONA HICKEY	PALO PINTO	TX70	363	014769	ON 1993	J L B	ATASCOSA	TX10	013	011978	OA 1987	
IOWA COLONY	BRAZORIA	TX30	039	347723	N 1990	J L B	KARNES	TX20	255	011978	OA 1987	
IPCO	KENT	TX85	263	347754	OA 1975	J L GRAY	EASTLAND	TX70	133	351691	N 1978	
IRA	STARR	TX40	427	347913	O 1945	J L H	COKE	TX75	081	007888	OA 1981	
IRA NE	SCURRY	TX85	415	016471	OA 1998	J L M	MARTIN	TX80	317	351697	OA 1980	
IRA NORTH	SCURRY	TX85	415	016469	OA 1998	J L P	WILBARGER	TX90	487	351704	O 1955	
IRA NW	SCURRY	TX85	415	016472	OA 1999	J L PELICAN	GARZA	TX85	169	011447	OA 1987	
IRA WEST	SCURRY	TX85	415	015297	O 1995	J L R	VICTORIA	TX20	469	012993	N 1988	
IRAAN SE	PECOS	TX80	371	347975	O 1961	J LEE	SHACKELFORD	TX70	417	351715	OA 1973	
IRA-LEE	YOUNG	TX90	503	347944	O 1956	J LITTLEJOHN	EASTLAND	TX70	133	010772	OA 1986	
IRBY	BAYLOR	TX90	023	013876	O 1991	J M	JONES	TX70	253	351735	OA 1979	
IRELAND-CONSER	NOLAN	TX70	353	001450	OA 1980	J M	VAL VERDE	TX10	10	465	351735	N 1965
IRENE	SMITH	TX60	423	348099	OA 1975	J M BRACKEN	MCMULLEN	TX10	311	011979	N 1987	
IRION	IRION	TX75	235	348130	OA 1928	J M H	CRANE	TX80	103	351750	OA 1972	
IRION 163	IRION	TX75	235	348135	OA 1977	J M M	NOLAN	TX70	353	351766	ONA 1969	
IRION WEST	IRION	TX75	235	348161	OA 1967	J M M SOUTH	NOLAN	TX70	353	011164	OA 1979	
IRIS	GLASSCOCK	TX80	173	348192	OA 1984	J M MOORE	TRINITY	TX30	455	351797	OA 1963	
IRIS	GOLIAD	TX20	175	348192	N 1986	J M R	NOLAN	TX70	353	351828	OA 1957	
IRISH CREEK	DE WITT	TX20	123	348254	N 1967	J M SALINAS	ZAPATA	TX40	505	351841	N 1977	
IRISH CREEK WEST	DE WITT	TX20	123	010477	N 1985	J N T	PECOS	TX80	371	351848	OA 1977	
IRON BRIDGE	DICKENS	TX85	125	017087	OA 2002	J NICHOLS	MENARD	TX75	327	014966	O 1992	
IRON CREEK	MADISON	TX30	313	348564	O 1957	J P	ARCHER	TX90	009	351859	O 1959	
IRON LAKE	CASS	TX60	067	010769	OA 1986	J P	THROCKMORTON	TX70	447	351859	O 1981	
IRON MOUNTAIN	MARION	TX60	315	348595	O 1960	J P D	RUNNELS	TX75	399	351865	OA 1975	
IRON STONE	WILSON	TX10	493	348750	O 1968	J P NORTH	ARCHER	TX90	009	351921	OA 1960	
IRSFIELD	PALO PINTO	TX70	363	001451	N 1980	J PRUET	CALLAHAN	TX70	059	001460	OA 1981	
IRVING	STARR	TX40	427	348998	N 1945	J Q LINDSEY	HASKELL	TX70	207	013383	OA 1989	
IRWIN	THROCKMORTON	TX70	447	349153	O 1953	J R	DUVAL	TX40	131	003862	ONA 1979	
IRWIN NORTH	THROCKMORTON	TX70	447	349184	O 1959	J R CLAYTON RANCH	JACK	TX90	237	351952	OA 1971	
ISAAC	HOWARD	TX80	227	349199	ONA 1979	J R D 7	BORDEN	TX85	033	003994	OA 1982	
ISAAC LINDSEY	ANDERSON	TX60	001	349215	ONA 1951	J R F	COLEMAN	TX70	083	003071	OA 1982	
ISAAC LINDSEY SOUTH	ANDERSON	TX60	001	000670	OA 1978	J R G	CALLAHAN	TX70	059	001461	N 1980	
ISAAC M	FORT BEND	TX30	157	013235	N 1989	J R J	RUNNELS	TX75	399	351983	O 1963	
ISAACKS	LIVE OAK	TX20	297	349246	N 1957	J R JACOBS	PALO PINTO	TX70	363	014967	ON 1994	
ISABELLA	REFUGIO	TX20	391	349308	N 1975	J R K	KNOX	TX90	275	352014	OA 1956	
ISENHOWER	CALLAHAN	TX70	059	349395	N 1978	J S	UPTON	TX75	461	352025	O 1973	
ISENHOWER SE	CALLAHAN	TX70	059	001452	ONA 1979	J S B	STONEWALL	TX70	433	014771	O 1993	
ISSETT	EASTLAND	TX70	133	349401	ONA 1950	J S LEWIS	BROWN	TX70	049	352032	ONA 1972	
ISLE	CASS	TX60	067	005549	N 1982	J T D	CROCKETT	TX75	105	352034	O 1975	
ITEX	PANOLA	TX60	365	001453	ONA 1981	J T RANCH	EASTLAND	TX70	133	007889	ONA 1981	
ITEX	RUSK	TX60	401	001453	ONA 1981	J V S	YOUNG	TX90	503	001462	OA 1977	
ITLL DO	MONTAGUE	TX90	337	010770	O 1986	J V T	PALO PINTO	TX70	363	352039	N 1974	
ITS ABOUT TIME	EASTLAND	TX70	133	014770	N 1993	J W B	WILBARGER	TX90	487	001463	OA 1979	
ITS ABOUT TIME	PALO PINTO	TX70	363	014770	N 1993	J W BARTLETT	COMANCHE	TX70	093	352045	N 1955	
ITTLESON	PARKER	TX70	367	001454	N 1981	J W J	TOM GREEN	TX75	451	352052	N 1978	
ITTY BITTY	WOOD	TX60	499	014158	O 1991	J W M	YOUNG	TX90	503	352051	OA 1978	
IVA LEE	GLASSCOCK	TX80	173	012195	OA 1987	J W RAY	GOLIAD	TX20	175	001464	N 1979	
IVADELL	STEPHENS	TX70	429	004415	OA 1983	J W SLEMS	THROCKMORTON	TX70	447	001465	OA 1980	
IVADELL WEST	STEPHENS	TX70	429	006295	OA 1984	J Y F	WILSON	TX10	493	002968	OA 1980	
IVAN	STEPHENS	TX70	429	350176	ONA 1958	J-3	SHACKELFORD	TX70	417	351340	O 1975	
IVAN EAST	STEPHENS	TX70	429	001456	ONA 1980	J-3 SE	SHACKELFORD	TX70	417	351342	OA 1974	
IVAN NE	STEPHENS	TX70	429	350230	N 1974	JABO	JEFFERSON	TX30	245	016549	ONA 2000	
IVAN SE	STEPHENS	TX70	429	350242	ONA 1978	JABONCILLOS	DUVAL	TX40	131	010478	ONA 1985	
IVAN SHEPHERD	STEPHENS	TX70	429	001457	OA 1979	JABONCILLOS CREEK	DUVAL	TX40	131	352169	OA 1955	
IVANHOE	LIPSCOMB	TX95	295	350269	N 1981	JABRAND	WILLACY	TX40	489	352181	N 1979	
IVANHOE WEST	LIMESTONE	TX50	293	350393	ON 1984	HARRIS	JACINTO PORT EAST	TX30	201	017595	N 2003	
IVES	AUSTIN	TX30	015	004739	ONA 1985	JACINTO PORT	HARRIS	TX30	201	014968	N 1994	
IVESTER	WHEELER	TX95	483	011163	N 1985	JACK	JACK	TX90	237	352293		
IVY	MCCULLOCH	TX75	307	350424	OA 1980	JACK A RHODES	COLEMAN	TX70	083	352324	O 1949	
IVY	SHACKELFORD	TX70	417	350424	OA 1937	JACK AUSTIN	THROCKMORTON	TX70	447	015396	O 1995	
IVY	YOUNG	TX90	503	350424	OA 1982	JACK BIRGE	GLASSCOCK	TX80	173	001467	OA 1980	
IZOD	COOKE	TX90	097	000228	OA 1981	JACK BLACK	MARTIN	TX80	317	014691	O 1993	
J & B	COLORADO	TX30	089	351146	N 1976	JACK COUNTY REGULAR	JACK	TX90	237	352386	ONA 1913	
J & J	NOLAN	TX70	353	001458	OA 1981	JACK FLASH	EDWARDS	TX10	137	015397	O 1995	
J & R	NOLAN	TX70	353	003993	OA 1982	JACK FROST	LA SALLE	TX10	283	352479	OA 1963	
J & R	PALO PINTO	TX70	363	003993	OA 1982	JACK GRACE	CLAY	TX90	077	352510	OA 1956	
J A	THROCKMORTON	TX70	447	351177	ON 1959	JACK GRIMM	COLEMAN	TX70	083	352530	O 1990	
J A BRACKEN	MCMULLEN	TX10	311	011977	N 1987	JACK GRIMM	COTTLE	TX85	101	352530	OA 1977	
J A D	RUNNELS	TX75	399	351239	O 1968	JACK GRIMM EAST	COTTLE	TX85	101	001469	OA 1979	
J A DAVIS	MENARD	TX75	327	015834	O 1997	JACK GRIMM NE	COTTLE	TX85	101	001470	OA 1979	
J A M	NOLAN	TX70	353	351270	OA 1958	JACK GUMM	GOLIAD	TX20	175	352535	ONA 1979	
J A SPILLER	ZAVALA	TX10	507	351277	N 1978	JACK HERBERT	UPTON	TX75	461	352541	ONA 1953	
J A W	ZAVALA	TX10	507	009248	N 1985	JACK HERBERT NE	UPTON	TX75	461	352572	O 1962	
J B	SHACKELFORD	TX70	417	001459	OA 1979	JACK HOOKER	SHACKELFORD	TX70	417	013609	O 1990	
J B B	CHEROKEE	TX60	073	351301	N 1970	JACK LANDERS	CALLAHAN	TX70	059	013384	OA 1989	
J B C	WILBARGER	TX90	487	351332	OA 1955	JACK M	TOM GREEN	TX75	451	011768	OA 1987	
J B MCCORD	RUNNELS	TX75	399	007105	ONA 1980	JACK MACE	ANDERSON	TX60	001	011449	OA 1987	
J B T	PALO PINTO	TX70	363	012550	OA 1984	JACK MACK	DAWSON	TX85	115	008702	OA 1984	
J B Y	REEVES	TX80	389	351336	ONA 1969	JACK PHILLIPS	ANDERSON	TX60	001	352603	O 1954	
J BROWN	JONES	TX70	253	351347	OA 1974							

# TEXAS

Field Name	County Name	State Sub	Co Code	Field Code	Field Disc Type Year	Field Name	County Name	State Sub	Co Code	Field Code	Field Disc Type Year
JACK-FRED-BOB	JONES	TX70	253	013236	N 1989	JANSSSEN EAST	LIVE OAK	TX20	297	001970	N 1987
JACKIE GRIMM	NOLAN	TX70	353	352758	OA 1963	JAR	UPTON	TX75	461	007452	OA 1997
JACKIE GRIMM	TAYLOR	TX70	441	352758	OA 1963	JARDIN	KENEDY	TX40	261	011769	N 1987
JACKIES CHOICE	CALLAHAN	TX70	059	008521	OA 1984	JARED	RUSK	TX60	401	006123	N 1983
JACKS	THROCKMORTON	TX70	447	004416	OA 1982	JAREN	EASTLAND	TX70	133	010774	O 1986
JACKS	YOUNG	TX90	503	004416	OA 1982	JARLET	SAN PATRICIO	TX40	409	355083	N 1966
JACKS BRANCH	STEPHENS	TX70	429	005500	N 1987	JARON	JIM HOGG	TX40	247	355135	ONA 1973
JACKS CREEK	TYLER	TX30	457	013138	ONA 1989	JARRELL CREEK	RUSK	TX60	401	355145	ONA 1956
JACKSAND	GLIADI	TX20	175	004417	N 1983	JARS	ECTOR	TX80	135	003721	OA 1998
JACKSBORO	JACK	TX90	237	352913	N 1965	JARVIS	KNOX	TX90	275	355176	O 1957
JACKSBORO EAST	JACK	TX90	237	352944	ON 1953	JARVIS CREEK	WHARTON	TX30	481	355207	N 1964
JACKSBORO NORTH	JACK	TX90	237	001471	ONA 1979	JARVIS DOME	ANDERSON	TX60	001	000671	ONA 1980
JACKSBORO NW	JACK	TX90	237	001472	N 1979	JARVIS NE	KNOX	TX90	275	355238	OA 1967
JACKSBORO SE	JACK	TX90	237	352952	ONA 1978	JASMINE	MITCHELL	TX80	335	015590	O 1995
JACKSBORO SOUTH	JACK	TX90	237	352965	ONA 1975	JASON	PALO PINTO	TX70	363	009251	N 1985
JACKSBORO WEST	JACK	TX90	237	352975	ONA 1953	JASON DVORIN	TARRANT	TX50	439	002999	N 1999
JACKSON	CALLAHAN	TX70	059	353006	N 1983	JASPER	JACK	TX90	237	355393	OA 1982
JACKSON	STEPHENS	TX70	429	353006	ONA 1950	JASPER	WINKLER	TX80	495	355393	OA 1957
JACKSON NORTH	MARION	TX60	315	353114	OA 1982	JASPER NORTH	WEBB	TX40	479	355455	N 1979
JACKSON PASTURE	CHAMBERS	TX30	071	353130	ONA 1943	JASPER-GLAHN	SHACKELFORD	TX70	417	000383	OA 1983
JACKSON PASTURE EAST	CHAMBERS	TX30	071	353161	OA 1952	JASPER-MCMAHON	JASPER	TX30	241	355453	N 1973
JACKSON RANCH	LIVE OAK	TX20	297	001473	ONA 1974	JASPER-WEBB	WEBB	TX40	479	355519	ONA 1974
JACKSON-DOTY	HARDIN	TX30	199	353099	OA 1952	JAVELINA	HIDALGO	TX40	215	355548	ONA 1947
JACKSONVILLE	CHEROKEE	TX60	073	353316	N 1947	JAVELINA	STARR	TX40	427	355548	ONA 1947
JACKSONVILLE EAST	CHEROKEE	TX60	073	006241	N 1997	JAVELINA SW	STARR	TX40	427	009358	N 1998
JACKSONVILLE NORTH	CHEROKEE	TX60	073	353378	ONA 1950	JAVELINA WEST	STARR	TX40	427	013611	N 1990
JACKSONVILLE NW	CHEROKEE	TX60	073	353409	N 1957	JAX	CRANE	TX80	103	355641	ONA 1956
JACKSONVILLE SW	CHEROKEE	TX60	073	353435	N 1973	JAX	JACK	TX90	237	355641	N 1982
JACKSONVILLE WEST	CHEROKEE	TX60	073	353440	OA 1954	JAY	JACKSON	TX20	239	355672	O 1982
JACKWHAR	WHARTON	TX30	481	016481	N 1999	JAY	JONES	TX70	253	355672	OA 1979
JACO	MARTIN	TX80	317	010946	O 1986	JAY	RUSK	TX60	401	355672	OA 1982
JACOB	LIVE OAK	TX20	297	353471	ONA 1936	JAY	YOUNG	TX90	503	355672	OA 1951
JACOB	MCMULLEN	TX10	311	353471	ONA 1936	JAY BOY	MAVERICK	TX10	323	355675	O 1976
JACOB-1	POLK	TX30	373	012379	ONA 1988	JAY JAY	ERATH	TX70	143	006124	N 1983
JACOB-2	POLK	TX30	373	013877	O 1990	JAY KING	SAN PATRICIO	TX40	409	355703	N 1970
JACOB-3	POLK	TX30	373	014105	O 1991	JAY NORTH	JONES	TX70	253	012551	N 1988
JACOB-FOUR	POLK	TX30	373	005504	N 1997	JAY SIMMONS	STARR	TX40	427	355734	ONA 1947
JACOBSON	DUVAL	TX40	131	014348	N 1992	JAY SIMMONS SOUTH	STARR	TX40	427	355765	ONA 1951
JACOBY	MENARD	TX75	327	353610	OA 1977	JAY SIMMONS SW	STARR	TX40	427	355796	N 1961
JACQ BRITT	LAVACA	TX20	285	015578	N 1995	JAY WELDER	CALHOUN	TX20	057	355858	ONA 1940
JACQUELINE	ATASCOSA	TX10	013	353626	ONA 1971	JAY WELDER SOUTH	CALHOUN	TX20	057	355889	ON 1965
JADE	JACK	TX90	237	353657	OA 1983	JAYBIRD	GARZA	TX85	169	355907	OA 1976
JADE	KNOX	TX90	275	353657	O 1983	JAYDEE	MONTAGUE	TX90	337	355920	OA 1952
JAEGER	MONTAGUE	TX90	337	001474	OA 1979	JAYDEE NW	MONTAGUE	TX90	337	355951	O 1955
JAHOCK	DUVAL	TX40	131	006122	N 1983	JAYEDDIE	GUADALUPE	TX10	187	355982	O 1949
JAILHOUSE	GLASSCOCK	TX80	173	015589	O 1995	JAYEDDIE SOUTH	GUADALUPE	TX10	187	356013	OA 1952
JAKALAK	STARR	TX40	427	353688	N 1944	JAYHAWK	GONZALES	TX10	177	356025	OA 1977
JAKE	FISHER	TX70	151	007890	OA 1982	JAYNA RHEA	SHACKELFORD	TX70	417	006854	N 1998
JAKE GREEN	HOOD	TX70	221	353719	N 1966	JAYNA-K	STEPHENS	TX70	429	356044	O 1962
JAKE HAMON	MCMULLEN	TX10	311	353750	ON 1952	JAYROE	FISHER	TX70	151	004420	OA 1983
JAKE HAMON EAST	MCMULLEN	TX10	311	353781	ONA 1960	JAYTEE	THROCKMORTON	TX70	447	007891	O 1983
JAKLAW	CROCKETT	TX75	105	007111	N 1981	JAYTON	KENT	TX85	263	356106	OA 1959
JALAPENO	GONZALES	TX10	177	013878	N 1992	JAYTON EAST	STONEWALL	TX70	433	006358	OA 1984
JAM	DUVAL	TX40	131	353952	ON 1979	JAYTON NE	STONEWALL	TX70	433	009252	O 1984
JAMAR	LOVING	TX80	301	013548	OA 1990	JAYTON SE	KENT	TX85	263	011982	O 1987
JAMBERS	MCMULLEN	TX10	311	353967	O 1950	JAYTON WEST	KENT	TX85	263	356137	OA 1960
JAMES	YOUNG	TX90	503	354029	OA 1928	JAZZ	HARDIN	TX30	199	017279	N 2006
JAMES EAST	YOUNG	TX90	503	354060	OA 1962	JAZZ	POLK	TX30	373	017279	N 2003
JAMES FULLER	LAVACA	TX20	285	354091	ONA 1963	JAZZ	TYLER	TX30	457	017279	N 2006
JAMES FULLER SW	LAVACA	TX20	285	354101	N 1974	JCT	PECOS	TX80	371	013697	OA 1990
JAMES HENDERSON	CLAY	TX90	077	354111	O 1977	J-D	CONCHO	TX75	095	351445	ONA 1975
JAMES NORTH	YOUNG	TX90	503	354122	OA 1965	JEAN	YOUNG	TX90	503	356375	O 1970
JAMES SE	YOUNG	TX90	503	010773	OA 1986	JEAN BURK	RUNNELS	TX75	399	356378	O 1952
JAMES SOUTH	YOUNG	TX90	503	354153	OA 1961	JEAN NORTH	YOUNG	TX90	503	356409	OA 1970
JAMES T	SHACKELFORD	TX70	417	008523	N 1984	JEAN NW	YOUNG	TX90	503	356440	OA 1961
JAMES W NICHOLS	KARNES	TX20	255	009250	N 1985	JEAN SOUTH	YOUNG	TX90	503	356471	ONA 1957
JAMES WEST	YOUNG	TX90	503	354184	OA 1964	JEAN TAYLOR	LIMESTONE	TX50	293	011452	OA 1987
JAMESON	COKE	TX75	081	354215	OA 1946	JEAN WEST	YOUNG	TX90	503	356502	O 1951
JAMESON	MITCHELL	TX80	335	354215	OA 1946	JEAN WOODHAM	HARDEMAN	TX90	197	008703	OA 1984
JAMESON	STERLING	TX80	431	354215	OA 1946	JEANIE	ZAVALA	TX10	507	002125	OA 1976
JAMESON EAST	COKE	TX75	081	354277	OA 1965	JEANITA	LOVING	TX80	301	356719	OA 1963
JAMESON NORTH	COKE	TX75	081	354308	OA 1953	JEANNE	TAYLOR	TX70	441	356723	OA 1976
JAMESON NORTH	MARTIN	TX80	317	354308	OA 1953	JECAN	ANDERSON	TX60	001	000672	N 1980
JAMESON NORTH	MITCHELL	TX80	335	354308	ONA 1953	JEFF SMITH	HOPKINS	TX50	223	001478	OA 1980
JAMESON NORTH	NOLAN	TX70	353	354308	OA 1953	JEFFERIES LUCK	JONES	TX70	253	003864	OA 1983
JAMESON NW	MITCHELL	TX80	335	001475	OA 1979	JEFFERSON	ARCHER	TX90	009	356812	OA 1955
JAMESON SE	COKE	TX75	081	354339	ONA 1965	JEFFERSON NE	ARCHER	TX90	009	356874	OA 1955
JAMESON SW	STERLING	TX80	431	354385	OA 1955	JEFFERSON SOUTH	ARCHER	TX90	009	356967	OA 1966
JAMIE	REFUGIO	TX20	391	354525	N 1960	JEFFERY	YOUNG	TX90	503	357029	OA 1949
JAMIE LYNN	STONEWALL	TX70	433	006554	OA 1984	JEFFRESS	HIDALGO	TX40	215	357060	N 1960
JAMIE-CAIT	SCHLEICHER	TX75	413	015835	O 1997	JEFFRESS EAST	HIDALGO	TX40	215	357091	N 1971
JAMISON	COLEMAN	TX70	083	007383	N 1984	JEFFRESS NE	HIDALGO	TX40	215	008173	N 1975
JAMISON & POLLARD	PECOS	TX80	371	354246	O 1941	JEFFRESS NORTH	HIDALGO	TX40	215	357106	N 1972
JAMUCKER	LEON	TX50	289	014969	N 1994	JEFFRESS SE	HIDALGO	TX40	215	004421	N 1983
JAN	ARCHER	TX90	009	354587	O 1965	JEFFRESS WEST	HIDALGO	TX40	215	003865	N 1981
JAN	LIPSCOMB	TX95	295	354587	N 1981	JEFFREY	JONES	TX70	253	009253	OA 1985
JAN 31	TAYLOR	TX70	441	354593	O 1973	JEFFREY BOWLES	HARRISON	TX60	203	010775	OA 1986
JANAL	STARR	TX40	427	354618	ON 1958	JEFSON	YOUNG	TX90	503	357153	O 1957
JAN-BO	LEE	TX30	287	013696	O 1990	JE-JO	WILBARGER	TX90	487	356144	OA 1976
JANCA RANCH	LEE	TX30	287	011981	O 1987	JENAE	BROWN	TX70	049	010480	N 1985
JANDOR LEABETS	WOOD	TX60	499	014349	O 1992	JENA-LOUISE	MEDINA	TX10	325	352268	O 1977
JANE L	ANDREWS	TX80	003	354649	O 1956	JENGOR	CLAY	TX90	077	357370	O 1957
JANELLE	WARD	TX80	475	354680	ONA 1955	JENI-BETH	COLEMAN	TX70	083	013880	ONA 1990
JANELLE SE	WARD	TX80	475	354711	ONA 1962	JENKIM	LIPSCOMB	TX95	295	009254	ONA 1985
JANELLEN	BROWN	TX70	049	354742	ONA 1949	JENKINS	GAINES	TX85	165	357401	OA 1948
JANELLEN SOUTH	BROWN	TX70	049	354773	N 1953	JENKINS NORTH	GAINES	TX85	165	357432	OA 1952
JANE'S	CALLAHAN	TX70	059	015967	O 1996	JENKINS NW	GAINES	TX85	165	014107	O 2001
JANET	COLEMAN	TX70	083	354804	ONA 1972	JENKINS SE	GAINES	TX85	165	357463	OA 1964
JANET ANNE	HASKELL	TX70	207	354835	O 1966	JENKINS SOUTH	GAINES	TX85	165	007113	OA 1982
JANET WOODHAM	HARDEMAN	TX90	197	010479	OA 1985	JENLAW	PECOS	TX80	371	357525	O 1971
JANEY	ZAVALA	TX10	507	013610	N 1990	JENNI-BROOKE	NOLAN	TX70	353	001480	OA 1981
JANICE	THROCKMORTON	TX70	447	354866	N 1982	JENNIE BELL	DE WITT	TX20	123	357556	ONA 1952
JANICE	YOAKUM	TX85	501	354866	OA 1955	JENNIE FAYE	CALLAHAN	TX70	059	357571	ONA 1977
JANIE	ARCHER	TX90	009	008781	OA 1985	JENNIFER	ARCHER	TX90	009	357587	O 1961
JAN-JERRY	SCHLEICHER	TX75	413	354605	ON 1974	JENNIFER	HASKELL	TX70	207	357587	OA 1983
JAN-JERRY SE	SCHLEICHER	TX75	413	354610	ONA 1977	JENNIFER	JACK	TX90	237	357587	ONA 1983
JANNA-PAT	WOOD	TX60	499	354881	OA 1978	JENNIFER	MITCHELL	TX80	335	357587	O 1984
JANOR	CONCHO	TX75	095	351913	ONA 1977	JENNIFER	SHACKELFORD	TX70	417	357587	OA 1982
JAN-R	STEPHENS	TX70	429	001477	OA 1977	JENNIFER ELAINE	ROBERTSON	TX50	395	357606	O 1974
JANSA	RUNNELS	TX75	399	007112							

Field Name	County Name	State Sub	Co Code	Field Code	Field Disc Type	Year	Field Name	County Name	State Sub	Co Code	Field Code	Field Disc Type	Year
JENNINGS NORTH	ZAPATA	TX40	505	357680	N	1973	JOE BROOKS	IRION	TX75	235	014109	OA	1991
JENNINGS RANCH	ZAPATA	TX40	505	357742	N	1961	JOE DURHAM	JACK	TX90	237	001491	OA	1981
JENNINGS SOUTH	ZAPATA	TX40	505	357804	N	1974	JOE ELLETT	SHACKELFORD	TX70	417	012552	O	1988
JENNINGS WEST	ZAPATA	TX40	505	357866	ONA	1951	JOE FINGER	BEE	TX20	025	005018	N	1997
JENSOON	ROBERTS	TX95	393	007892	N	1981	JOE FISH	WICHITA	TX90	485	360774	OA	1955
JENTSCH	ARCHER	TX90	009	357990	OA	1952	JOE FORD	MAVERICK	TX10	323	014692	O	1993
JERALD CECIL	THROCKMORTON	TX70	447	358021	OA	1959	JOE KERR	KINNEY	TX10	271	360820	O	1960
JERIGNS	CHAMBERS	TX30	071	358052	ONA	1947	JOE LYNE	LIVE OAK	TX20	297	360824	ONA	1978
JERIANN	CALLAHAN	TX70	059	358083	OA	1954	JOE MOSS	ZAPATA	TX40	505	360836	ONA	1947
JERMYN WEST	JACK	TX90	237	001481	OA	1980	JOE SNELL	DAWSON	TX85	115	016314	O	1997
JERMYN WEST	YOUNG	TX90	503	001481	OA	1980	JOE T	CROCKETT	TX75	105	360867	N	1960
JERNIGAN	SMITH	TX60	423	358114	O	1964	JOE TISDALE	SCHLEICHER	TX75	413	013883	OA	1990
JERRY	THROCKMORTON	TX70	447	358176	OA	1978	JOE WILSON	BEE	TX20	025	360898	OA	1954
JERRY HOUSE	ZAVALA	TX10	507	358184	ONA	1977	JOED PSL	JONES	TX70	253	015537	O	1995
JERRYBO	SCHLEICHER	TX75	413	007507	O	1997	JOES LAKE	TYLER	TX30	457	360929	O	1937
JERRY-E-JAN	JACK	TX90	237	358212	ONA	1973	JOES LAKE EAST	TYLER	TX30	457	015298	O	1993
JERRY-E-JAN EAST	JACK	TX90	237	358216	OA	1975	JOES LAKE WEST	TYLER	TX30	457	015298	O	1993
JERRY'S QUARTERS	WASHINGTON	TX30	477	006813	N	1984	JOEY	CLAY	TX90	077	361053	O	1958
JESS BURNER	CULBERSON	TX80	109	002126	OA	1982	JOEY ROGERS	SHACKELFORD	TX70	417	361084	OA	1970
JESS BURNER	REEVES	TX80	389	002126	OA	1982	JOGGER	FISHER	TX70	151	009256	OA	1985
JESS EVERETT	SCURRY	TX85	415	358269	O	1970	JOGGER	NOLAN	TX70	353	009256	OA	1985
JESSICA	CALLAHAN	TX70	059	001482	OA	1981	JOHN	OCHILTREE	TX95	357	014557	N	1992
JESSICA	RUNNELS	TX75	399	001482	OA	1984	JOHN ALLEN	RUNNELS	TX75	399	361183	OA	1975
JESSIE LEE	EASTLAND	TX70	133	004239	N	1983	JOHN AMARUSO	ROBERTSON	TX50	395	019103	N	2005
JESTER	FORT BEND	TX30	157	003073	ON	1982	JOHN ANDERSON	THROCKMORTON	TX70	447	361208	ONA	1951
JESUIT	KLEBERG	TX40	273	019139	N	2006	JOHN ANDERSON SOUTH	THROCKMORTON	TX70	447	361239	OA	1955
JETER	ARCHER	TX90	009	358610	OA	1967	JOHN C ROBBINS	GREGG	TX60	183	361270	O	1955
JETERO	ZAVALA	TX10	507	002127	OA	1981	JOHN C ROBBINS	RUSK	TX60	401	361270	O	1955
JETT	BROWN	TX70	049	358758	OA	1975	JOHN CALLANAN	TAYLOR	TX70	441	010777	O	1986
JETT REED	STEPHENS	TX70	429	018537	O	2006	JOHN COFFEE	JACKSON	TX20	239	361301	ONA	1954
JETTIE ALICE	WISE	TX90	497	007114	N	1982	JOHN COULSON	MONTAGUE	TX90	337	361332	O	1950
JEUNE	ZAVALA	TX10	507	358810	OA	1976	JOHN CREEK	HUTCHINSON	TX95	233	361363	ON	1960
JEWELL	ATASCOSA	TX10	013	358920	O	1982	JOHN CREEK NORTH	HUTCHINSON	TX95	233	361394	N	1971
JEWELL	JUNES	TX70	253	358920	O	1953	JOHN CURRY	STEPHENS	TX70	429	361409	N	1979
JEWETT	LEON	TX50	289	358951	N	1971	JOHN DEAN	PALO PINTO	TX70	363	361413	N	1979
JEWETT SOUTH	LEON	TX50	289	006125	N	1982	JOHN DEERING	GUADALUPE	TX10	187	361425	OA	1952
JEWETT WEST	LEON	TX50	289	016924	N	1999	JOHN HIGH	DIMMIT	TX10	127	361444	ON	1970
JFF	HARDEMAN	TX90	197	013881	O	1990	JOHN K	CALLAHAN	TX70	059	010483	OA	1985
JICARILLA	HIDALGO	TX40	215	359032	N	1990	JOHN KAY	ARCHER	TX90	009	361456	O	1949
JIGGER-Y	UPTON	TX75	461	359192	OA	1951	JOHN NORRIS	PALO PINTO	TX70	363	361518	OA	1968
JILL	STEPHENS	TX70	429	359285	ONA	1964	JOHN PAUL	WHARTON	TX30	481	003112	N	1999
JILL NORTH	STEPHENS	TX70	429	359316	ONA	1965	JOHN R JACOBS	ERATH	TX70	143	015728	N	1996
JILL NW	STEPHENS	TX70	429	359347	OA	1966	JOHN RAE	SCHLEICHER	TX75	413	361549	OA	1964
JILL SW	STEPHENS	TX70	429	359378	O	1969	JOHN SCOTT	REAGAN	TX75	383	361580	OA	1953
JILLIAN	JACKSON	TX20	239	015579	N	1995	JOHN SCOTT NORTH	REAGAN	TX75	383	361611	O	1957
JIM	THROCKMORTON	TX70	447	359398	O	1976	JOHN T SAUNDERS	LA SALLE	TX10	283	017975	N	2005
JIM ADAMS	RUNNELS	TX75	399	359409	OA	1949	JOHN VICKERS	HARDIN	TX30	199	361642	OA	1956
JIM B GRAY	COLEMAN	TX70	083	001484	N	1978	JOHN W	HENDERSON	TX50	213	001494	OA	1979
JIM BOB	COLEMAN	TX70	083	359423	ONA	1976	JOHN WELDER	CALHOUN	TX20	057	361673	N	1960
JIM BOB	THROCKMORTON	TX70	447	359423	O	1982	JOHN-ED	EASTLAND	TX70	133	012198	N	1985
JIM BURT	RUNNELS	TX75	399	359440	O	1949	JOHNES	UPTON	TX75	461	003691	OA	1998
JIM BURT EAST	RUNNELS	TX75	399	359471	ONA	1960	JOHNNIE-MAMIE	COLEMAN	TX70	083	361704	O	1956
JIM BURT SOUTH	RUNNELS	TX75	399	359502	OA	1953	JOHN-LAW	PECOS	TX80	371	010948	O	1986
JIM CATO	YOUNG	TX90	503	359533	O	1955	JOHN-MAG	WILBARGER	TX90	487	361487	O	1956
JIM GUINN	YOUNG	TX90	503	015843	O	1997	JOHNNY	JACK	TX90	237	361718	N	1974
JIM HELLAND	HARDEMAN	TX90	197	017354	O	2003	JOHNNY	STEPHENS	TX70	429	361718	ONA	1979
JIM HINES	TAYLOR	TX70	441	359635	OA	1978	JOHNS	DUVAL	TX40	131	361735	ONA	1956
JIM KERN EAST	STEPHENS	TX70	429	359657	OA	1960	JOHNSON	CLAY	TX90	077	361797	OA	1948
JIM KERN SE	STEPHENS	TX70	429	001485	OA	1979	JOHNSON	COLEMAN	TX70	083	361797	OA	1981
JIM NED	COLEMAN	TX70	083	359719	ONA	1941	JOHNSON	ECTOR	TX80	135	361797	OA	1934
JIM SMITH	BASTROP	TX10	021	359750	OA	1948	JOHNSON	FOARD	TX90	155	361797	OA	1933
JIMAX	CALLAHAN	TX70	059	006969	N	1984	JOHNSON	STONEWALL	TX70	433	361797	OA	1983
JIMBO	JACKSON	TX20	239	014970	N	1994	JOHNSON	YOUNG	TX90	503	361797	N	1979
JIM-FERD	YOUNG	TX90	503	359626	OA	1967	JOHNSON	ZAVALA	TX10	507	361797	N	1980
JIM-LEW	FISHER	TX70	151	359688	O	1971	JOHNSON BEND	STEPHENS	TX70	429	015200	OA	1994
JIMMIE	RUNNELS	TX75	399	019000	O	2007	JOHNSON CREEK	WHARTON	TX30	481	013568	N	1990
JIMMIE OWEN	HARDIN	TX30	199	359812	OA	1958	JOHNSON CROSSING	STEPHENS	TX70	429	014972	O	1994
JIMMIE OWEN	JASPER	TX30	241	359812	O	1958	JOHNSON RANCH	TOM GREEN	TX75	451	007116	N	1981
JIMMIE OWEN EAST	JASPER	TX30	241	359843	O	1971	JOHNSONS CHAPEL	STONEWALL	TX70	433	362293	OA	1955
JIMMY	PANOLA	TX60	365	014971	N	1994	JOHNSON-TEKELL	GREGG	TX60	183	009257	OA	1985
JIMMY WEST	CALLAHAN	TX70	059	001481	OA	1985	JOHNSTAR	MONTAGUE	TX90	337	362479	OA	1954
JINES	OCHILTREE	TX95	357	013699	O	1991	JOHNSTON	MADISON	TX30	313	362510	O	1964
JINKENS	FISHER	TX70	151	001487	OA	1981	JOHNSTON GAP	PALO PINTO	TX70	363	362603	ONA	1965
JINKY	HASKELL	TX70	207	359967	O	1955	JOHNSTONE	VICTORIA	TX20	469	000137	NA	1997
JIRAPONG	YOUNG	TX90	503	010776	O	1986	JOHO	PECOS	TX80	371	014029	N	1990
JJ	TOM GREEN	TX75	451	003861	OA	1983	JOINER	FAYETTE	TX30	149	012381	OA	1988
J-J CREEK	WHEELER	TX95	483	351615	ONA	1976	JO-KIEL	EASTLAND	TX70	133	360371	OA	1956
JJJ	HASKELL	TX70	207	003995	OA	1983	JOLEE GAY	STONEWALL	TX70	433	003867	O	1983
JKM	WINKLER	TX80	495	013882	O	1991	JOLENE	RUSK	TX60	401	009258	N	1985
JLE	RUNNELS	TX75	399	013612	ONA	1990	JOLIAT	RUSK	TX60	401	010484	N	1985
JM	CROCKETT	TX75	105	015435	N	1965	JOLIET	CALDWELL	TX10	055	362789	ON	1947
JM NORTH	CROCKETT	TX75	105	007110	N	1982	JOLLY ROGER	CLAY	TX90	077	006493	OA	1984
JM WEST	CROCKETT	TX75	105	016313	N	1997	JO-MILL	BORDEN	TX85	033	360402	OA	1953
JMF	TAYLOR	TX70	441	001488	OA	1980	JO-MILL	DAWSON	TX85	115	360402	OA	1954
JMG MAG	JACK	TX90	237	016792	N	2000	JO-MILL NORTH	BORDEN	TX85	033	360433	O	1955
JMG MAG	PALO PINTO	TX70	363	016792	N	2000	JO-MILL NORTH	DAWSON	TX85	115	360433	O	1955
JMG MAG	PARKER	TX70	367	016792	N	2000	JO-MILL SOUTH	DAWSON	TX85	115	360464	OA	1964
JMJ	EASTLAND	TX70	133	001489	OA	1980	JO-MILL SOUTH	MARTIN	TX80	317	360464	OA	1964
JMP	EASTLAND	TX70	133	009255	ONA	1985	JON BEAR	THROCKMORTON	TX70	447	014773	N	1993
JMP	STEPHENS	TX70	429	009255	ONA	1985	JON NELSON	WHARTON	TX30	481	362961	N	1977
JN	HASKELL	TX70	207	016454	O	1999	JONATHAN	JACK	TX90	237	362975	OA	1983
JNO F	SHACKELFORD	TX70	417	360309	OA	1970	JONATHAN PARKER	SMITH	TX60	423	016456	OA	1999
JO JO	HASKELL	TX70	207	360340	OA	1955	JONED	REAGAN	TX75	383	016459	OA	1999
JO NELL	SUTTON	TX75	435	360477	N	1974	JONES	BEXAR	TX10	029	363037	OA	1921
JOAN	NOLAN	TX70	353	015536	O	1996	JONES	HEMPHILL	TX95	211	363037	ONA	1984
JOANIE	THROCKMORTON	TX70	447	360495	OA	1971	JONES	JACK	TX90	237	363037	N	1981
JOAQUIN	PANOLA	TX60	365	360526	OA	1931	JONES	JIM HOGG	TX40	247	363037	ONA	1954
JOAQUIN	SHELBY	TX60	419	360526	ON	1931	JONES	STARR	TX40	427	363037	ONA	1954
JOAQUIN SE	SHELBY	TX60	419	360557	N	1948	JONES	TOM GREEN	TX75	451	363037	OA	1981
JOAQUIN WEST	SHELBY	TX60	419	360563	N	1975	JONES	WISE	TX90	497	363037	N	1981
JOB	LIMESTONE	TX50	293	001490	N	1977	JONES & LEWIS	BROWN	TX70	049	363068	N	1968
JOBAR	GOLIAD	TX20	175	014772	N	1993	JONES						



# TEXAS

Field Name	County Name	State Sub	Co Code	Field Code	Field Disc Type Year	Field Name	County Name	State Sub	Co Code	Field Code	Field Disc Type Year
JONES RANCH	GAINES	TX85	165	363471	OA 1945	JUNE	JONES	TX70	253	366425	OA 1971
JONES RANCH	HIDALGO	TX40	215	363471	N 1983	JUNE ANN	TOM GREEN	TX75	451	017985	ON 2005
JONES RANCH	MCCULLOCH	TX75	307	363471	ONA 1985	JUNETEENTH	DE WITT	TX20	123	005074	N 1997
JONES RANCH	YOAKUM	TX85	501	363471	OA 1945	JUNGMAN	KNOX	TX90	275	366456	OA 1959
JONES RANCH SOUTH	GAINES	TX85	165	363502	OA 1953	JUNGMAN	YOUNG	TX90	503	366456	OA 1983
JONES SE	STARR	TX40	427	363533	O 1952	JUNIOR	LOVING	TX80	301	366470	N 1980
JONES SNYDER	SHACKELFORD	TX70	417	007893	OA 1982	JUNIPER	KING	TX85	269	366487	N 1950
JONES SQUARE	JONES	TX70	253	363595	O 1972	JUNIPER NORTH	COTTLE	TX85	101	366518	N 1966
JONESIE	WISE	TX90	497	011770	N 1978	JUPITER	JACK	TX90	237	366549	ONA 1954
JONES-PAYNE	WICHITA	TX90	485	363440	OA 1947	JUPITER	NUECES	TX40	355	366549	ON 1957
JONESVILLE	HARRISON	TX60	203	363781	ONA 1984	JUPITER	WISE	TX90	497	366549	A 1979
JONICE	MILAM	TX10	331	002130	O 1980	JUPITER EAST	JACK	TX90	237	366580	OA 1962
JONISUE BOWDEN	FISHER	TX70	151	363843	ONA 1956	JUPITER NW	JACK	TX90	237	366611	O 1954
JONS	KENT	TX85	263	015886	O 1997	JURICA	NUECES	TX40	355	366642	O 1950
JOPA	COLEMAN	TX70	083	007894	N 1983	JUST PLAIN LUCKY	VAN ZANDT	TX50	467	016581	OA 2000
JOPLIN	JACK	TX90	237	363874	ONA 1951	JUST RIGHT	BORDEN	TX85	033	366658	OA 1976
JOPLIN SOUTH	JACK	TX90	237	363905	O 1951	JUST SKILL	OCHILTREE	TX95	357	014558	N 1992
JOPLIN SW	JACK	TX90	237	363936	N 1961	JUSTICE	FAYETTE	TX30	149	366673	O 1992
JORDAN	CRANE	TX80	103	363967	ONA 1937	JUSTICEBURG	GARZA	TX85	169	366704	OA 1925
JORDAN	ECTOR	TX80	135	363967	ONA 1937	JUSTICEBURG NORTH	GARZA	TX85	169	366735	O 1954
JORDAN	MILAM	TX10	331	363967	OA 1969	JUSTICEBURG NW	GARZA	TX85	169	366766	OA 1955
JORDAN CREEK	FAYETTE	TX30	149	011983	OA 1987	JUSTIN	DENTON	TX90	121	366797	N 1961
JORDAN RANCH	COKE	TX75	081	007117	OA 1982	JUSTIN WEST	DENTON	TX90	121	017787	N 2004
JORDAN SOUTH	CRANE	TX80	103	363998	OA 1995	-JY-	KING	TX85	269	352076	O 1950
JORDAN SOUTH	ECTOR	TX80	135	363998	OA 1956	JY WEST	KING	TX85	269	013386	O 1989
JORDAN WEST	CRANE	TX80	103	364029	OA 1961	JZE	SCURRY	TX85	415	019130	O 2007
JORDAN WEST	ECTOR	TX80	135	364029	OA 1961	K & L	WILBARGER	TX90	487	367881	OA 1977
JORIG	WICHITA	TX90	485	364122	O 1955	K & M	CALLAHAN	TX70	059	367674	O 1970
JOSEPH H BYRNE	EASTLAND	TX70	133	017561	N 2004	K & S	WILBARGER	TX90	487	367705	O 1959
JOSEPH P MUELLER	LAVACA	TX20	285	002097	ONA 1999	K A F	LIPSCOMB	TX95	295	011166	N 1986
JOSEPHINE BRYANT	MONTAGUE	TX90	337	364277	O 1952	K B & Z	WOOD	TX60	499	009798	OA 1982
JOSEPHINE C	DUVAL	TX40	131	008175	N 1981	K B DOYLE	HARDIN	TX30	199	267742	ONA 1978
JOSEY RANCH	HARRIS	TX30	201	364339	ONA 1945	K B DOYLE	JEFFERSON	TX30	245	267742	ONA 1978
JOSH THOMPSON	SHACKELFORD	TX70	417	364359	ONA 1972	K B H	JACK	TX90	237	001388	ONA 1981
JOSHUA	EASTLAND	TX70	133	001498	OA 1979	K C	YOUNG	TX90	503	001389	OA 1977
JOSIE	CALLAHAN	TX70	059	364370	O 1948	K C A	CROCKETT	TX75	105	367767	O 1958
JOSIE BLOODWORTH	ARCHER	TX90	009	364380	OA 1973	K C F	HARDEMAN	TX90	197	010780	OA 1986
JOSIE JAMBOREE	RUNNELS	TX75	399	364392	OA 1978	K C T	KENEDY	TX40	261	017363	N 2003
JOSSAC	PANOLA	TX60	365	013238	N 1988	K H & C	CALLAHAN	TX70	059	367829	O 1955
JOURD	MCMULLEN	TX10	311	364432	O 1947	K L B	ARCHER	TX90	009	367891	O 1954
JOURDANTON	ATASCOSA	TX10	013	364463	ONA 1946	K L B	WICHITA	TX90	485	367891	OA 1953
JOURDANTON NORTH	ATASCOSA	TX10	013	010486	OA 1985	K L M	JACK	TX90	237	367898	OA 1978
JOURDANTON WEST	ATASCOSA	TX10	013	364473	OA 1978	K M	TERRELL	TX75	443	367922	ONA 1967
JOWDY	COLEMAN	TX70	083	009259	N 1985	K M I	OCHILTREE	TX95	357	368000	OA 1977
JOWLYNN	ECTOR	TX80	135	013701	OA 1990	K M S	JONES	TX70	253	011167	O 1986
JOY	CLAY	TX90	077	364494	OA 1941	K M SW	TERRELL	TX75	443	014974	OA 1994
JOY EAST	CLAY	TX90	077	364525	O 1954	K M WEST	TERRELL	TX75	443	011771	N 1987
JOY NE	CLAY	TX90	077	364556	OA 1952	K O G	WINKLER	TX80	495	005559	OA 1982
JOY NW	CLAY	TX90	077	364562	OA 1971	K R C	FISHER	TX70	151	368046	O 1968
JOY SE	CLAY	TX90	077	001499	OA 1977	K W	SHACKELFORD	TX70	417	010488	OA 1985
JOY SNELL	DAWSON	TX85	115	015131	O 1994	K W B	TOM GREEN	TX75	451	007895	ONA 1981
JOY SNELL SOUTH	DAWSON	TX85	115	015132	O 1994	KACEE	COLORADO	TX30	089	002348	N 1998
JOY SOUTH	CLAY	TX90	077	364587	OA 1965	KACHINA	CALLAHAN	TX70	059	368119	OA 1985
JOYCE	BROWN	TX70	049	364680	O 1977	KACHINA	COLEMAN	TX70	083	368119	OA 1985
JOYCE	CALLAHAN	TX70	059	364680	N 1979	KADANE	ARCHER	TX90	009	368139	OA 1940
JOYCE	TERRY	TX85	445	364680	OA 1981	KADANE	JACK	TX90	237	368139	N 1949
JOYCE ANN	RUNNELS	TX75	399	007118	OA 1981	KADANE CATO	HARDEMAN	TX90	197	368174	OA 1976
JOYCE RICHARDSON	HARRIS	TX30	201	364742	ONA 1940	KADANE POOL	ARCHER	TX90	009	368201	OA 1940
JOYZE	MADISON	TX30	313	364773	N 1964	KADANE-BEAUMONT	SHACKELFORD	TX70	417	368170	ONA 1949
JPRG	WICHITA	TX90	485	003450	O 1999	KAHAN	EASTLAND	TX70	133	001390	OA 1979
JRC	WOOD	TX60	499	015800	O 1992	KAI CREEK	VICTORIA	TX20	469	368263	N 1961
JRL	BORDEN	TX85	033	001386	OA 1981	KAIA	KING	TX85	269	015888	O 1997
JUAN	JACKSON	TX20	239	365169	N 1972	KAIN	OFFSHORE-STATE	TX05	990	368294	N 1953
JUAN GRANDE	ZAPATA	TX40	505	365185	N 1958	KAINER	COLORADO	TX30	089	368303	ONA 1974
JUANITA	WEBB	TX40	479	365216	N 1979	KAINER	WHARTON	TX30	481	368303	N 1980
JUANITA	WHARTON	TX30	481	365216	OA 1979	KAITLEN	TAYLOR	TX70	441	013703	O 1990
JUBILEE	HEMPHILL	TX95	211	365278	N 1980	KAZIER	EASTLAND	TX70	133	008529	OA 1984
JUD	GRAYSON	TX90	181	365340	OA 1981	KA-JEN	MITCHELL	TX80	335	008783	O 1984
JUD	HASKELL	TX70	207	365340	OA 1949	KAKER	WISE	TX90	497	368356	OA 1950
JUD SOUTH	HASKELL	TX70	207	365371	OA 1960	KAL-BRE	EASTLAND	TX70	133	007609	OA 1984
JUD WEST	HASKELL	TX70	207	365402	OA 1951	KALELLIS	ZAVALA	TX10	507	368449	OA 1972
JUDD	SHERMAN	TX95	421	365433	ONA 1958	KALELLIS WEST	DIMMIT	TX10	127	368480	O 1972
JUDD CITY	STARR	TX40	427	365464	ONA 1956	KALGARY	GARZA	TX85	169	368511	O 1967
JUDD CITY SOUTH	STARR	TX40	427	365495	ON 1970	KALINA	DUVAL	TX40	131	006127	OA 1984
JUDD-BARNES	HARDEMAN	TX90	197	008118	OA 1997	KALLENBACH	MONTAGUE	TX90	337	007121	OA 1982
JUDGE	NOLAN	TX70	353	365521	O 1974	KAMA	CROCKETT	TX75	105	369690	N 1976
JUDGE COQUAT	LA SALLE	TX10	283	365526	N 1970	KAMA	SCHLEICHER	TX75	413	369690	N 1976
JUDGE MILLS	ZAVALA	TX10	507	002131	ONA 1981	KAMLOK	WHARTON	TX30	481	006495	N 1984
JUDI-LYNN	JONES	TX70	253	016888	O 2001	KANDY	YOUNG	TX90	503	006128	OA 1983
JUDITH	THROCKMORTON	TX70	447	365650	O 1968	KAREN	RUNNELS	TX75	399	009260	OA 1985
JUDITH A	RUNNELS	TX75	399	007119	O 1981	KAREN BEAUCHAMP	GOLIAD	TX20	175	369255	ONA 1957
JUDY	JACKSON	TX20	239	365681	N 1959	KAREN BEAUCHAMP SOUTH	GOLIAD	TX20	175	369267	N 1978
JUDY	THROCKMORTON	TX70	447	365681	OA 1982	KAREN K	SHACKELFORD	TX70	417	369272	N 1978
JUDY ALICE	SCHLEICHER	TX75	413	365712	ONA 1964	KARIE	SUTTON	TX75	435	000118	ONA 1979
JUDY ANN	WEBB	TX40	479	003365	N 1999	KARLGORE	HARDIN	TX30	199	369286	ONA 1954
JUDY ANN ROSE	WEBB	TX40	479	016925	N 1999	KARLYN	SHACKELFORD	TX70	417	014774	ON 1994
JUDY DICKSON	MONTAGUE	TX90	337	016316	O 1997	KARNACK	HARRISON	TX60	203	369348	O 1986
JUDY GAIL	FISHER	TX70	151	365743	OA 1953	KARNACK NW	HARRISON	TX60	203	369379	N 1965
JUDY GAIL EAST	FISHER	TX70	151	011454	O 1979	KARO	MCLENNAN	TX50	309	007122	O 1982
JUDY GAIL WEST	FISHER	TX70	151	365774	O 1962	KARON	LIVE OAK	TX20	297	369441	ONA 1950
JUDY J	LIMESTONE	TX50	293	012202	N 1987	KARON NORTH	LIVE OAK	TX20	297	369472	
JU-JAN-JAC	TOM GREEN	TX75	451	365154	OA 1956	KARON SOUTH	BEE	TX20	025	369503	ONA 1948
JULE WALKER	JIM HOGG	TX40	247	365819	N 1977	KARON SOUTH	LIVE OAK	TX20	297	369503	ONA 1948
JULIAN	KENEDY	TX40	261	365836	ONA 1950	KARON WEST	LIVE OAK	TX20	297	369510	ONA 1977
JULIAN NORTH	BROOKS	TX40	047	365898	N 1953	KAR-O-WAY	LIVE OAK	TX20	297	369162	OA 1969
JULIAN NORTH	KENEDY	TX40	261	365898	N 1953	KARPER	JACK	TX90	237	369534	O 1953
JULIANA	HASKELL	TX70	207	365929	OA 1950	KARRAN	YOUNG	TX90	503	369565	OA 1955
JULIANA NE	HASKELL	TX70	207	365960	O 1970	KARRAN NORTH	YOUNG	TX90	503	369627	OA 1956
JULIANA NORTH	HASKELL	TX70	207	365991	OA 1957	KARSTEDT	WHARTON	TX30	481	369635	N 1972
JULIANA SOUTH	HASKELL	TX70	207	366022	OA 1958	KASON DRAKE	MARION	TX60	315	012995	ONA 1988
JULIE	GAINES	TX85	165	015887	O 1996	KASPAR	DE WITT	TX20	123	009261	N 1985
JULIE ANN	CALLAHAN	TX70	059	366053	N 1980	KASPAR SOUTH	DE WITT	TX20	123	014030	N 1990
JULIE ANN	FAYETTE	TX30	149	366053	OA 1953	KASTNER	BASTROP	TX10	021	006651	OA 1984
JULIE C	SHACKELFORD	TX70	417	366067	O 1968	KAT MAN	CLAY	TX90	077	008704	OA 1984
JULIFF	BRAZORIA	TX30	039	366084	ONA 1953	KATE PHILLIPS	PANOLA	TX60	365	008784	N 1984
JULIO	JIM HOGG	TX40	247	006494	N 1983	KATEMBEN	GARZA	TX85	169	017191	O 2001
JUL-VERN	DAWSON	TX85	115	007608	OA 1984	KATHARINE	THROCKMORTON	TX70	447	014975	O 1994
JULY 4TH	LIVE OAK	TX20	297	366146	ONA 1968	KATHERINE RYAN	NUECES	TX40	355	369875	N 1966
JUMBO	THROCKMORTON	TX70	447	366177	OA 1956	KATHIE	SCHLEICHER	TX75	413	007896	OA 1982
JUMPSTART	SHACKELFORD	TX70	417	015538	O 1996	KATHLEEN	REFUGIO	TX20	391	369937	ONA 1961
JUMP											

Field Name	County Name	State Sub	Co Code	Field Code	Field Disc Type Year	Field Name	County Name	State Sub	Co Code	Field Code	Field Disc Type Year
KATHY	SHACKELFORD	TX70	417	369983	O 1977	KELSEY SOUTH	BROOKS	TX40	047	373549	ONA 1938
KATHY GAIL	ANDERSON	TX60	001	369999	O 1967	KELSEY SOUTH	JIM HOGG	TX40	247	373549	ON 1938
KATHY SUE	REEVES	TX80	389	370030	O 1964	KELSEY SOUTH	STARR	TX40	427	373549	ONA 1938
KATIE	MARTIN	TX80	317	370061	O 1986	KELSEY-BASS-DEEP	BROOKS	TX40	047	373398	N 1949
KATIE SUE	WOOD	TX60	499	012785	O 1988	KELTON	THROCKMORTON	TX70	447	373580	OA 1957
KATIE WELDER	BEE	TX20	025	370108	O 1980	KELTON NORTH	WHEELER	TX95	483	011986	ONA 1987
KATIE WELDER	CALHOUN	TX20	057	370108	ONA 1980	KELTON NW	WHEELER	TX95	483	000320	N 1980
KATIE WELDER NORTH	CALHOUN	TX20	057	008176	O 1982	KELTON WEST	WHEELER	TX95	483	007897	N 1982
KATIE'S LUCK	MITCHELL	TX80	335	015563	OA 1996	KEM	WILBARGER	TX90	487	009443	OA 1984
KATIE'S LUCK	SCURRY	TX85	415	015563	O 1996	KEMAH	GALVESTON	TX30	167	003667	N 1999
KATLACO	EASTLAND	TX70	133	007610	OA 1984	KEMLETZ	CRANE	TX80	103	373611	O 1963
KATLACO-COOK	EASTLAND	TX70	133	009442	OA 1984	KEMP	COLEMAN	TX70	083	373735	ONA 1976
KATRINAS	HARDEMAN	TX90	197	006562	OA 1984	KEMP	FISHER	TX70	151	373735	OA 1965
KATY	FORT BEND	TX30	157	370123	ONA 1938	KEMP	KAUFMAN	TX50	257	373735	N 1980
KATY	HARRIS	TX30	201	370123	ONA 1938	KEMP DENSON	MONTAGUE	TX90	337	003765	OA 1998
KATY	WALLER	TX30	473	370123	ONA 1938	KEMPER	LAVACA	TX20	285	373766	N 1975
KATY EAST	HARRIS	TX30	201	003074	N 1982	KEMPER EAST	LAVACA	TX20	285	001400	N 1979
KATYCO-GENE	RUSK	TX60	401	015882	O 1997	KEMPNR	WICHITA	TX90	485	373797	OA 1947
KATZ	HASKELL	TX70	207	370216	OA 1951	KEMPNR WEST	WICHITA	TX90	485	373828	OA 1952
KATZ	KING	TX85	269	370216	OA 1951	KEMPTON	STONEWALL	TX70	433	373859	O 1958
KATZ	KNOX	TX90	275	370216	OA 1951	KEN	KIMBLE	TX75	267	373890	ONA 1950
KATZ	STONEWALL	TX70	433	370216	OA 1951	KEN	SUTTON	TX75	435	373890	ONA 1950
KATZ NORTH	KING	TX85	269	370247	O 1959	KEN CAMPBELL	COLEMAN	TX70	083	010493	ON 1986
KATZ-SLICK	LIVE OAK	TX20	297	370278	N 1959	KEN DANDY	EASTLAND	TX70	133	011458	OA 1987
KAWITT	DE WITT	TX20	123	370557	ONA 1960	KEN REGAN	REEVES	TX80	389	373921	OA 1954
KAWITT	KARNES	TX20	255	370557	ONA 1960	KEN ROSE	SHACKELFORD	TX70	417	010781	N 1986
KAY	BROWN	TX70	049	370619	OA 1982	KENAN	PALO PINTO	TX70	363	374045	N 1960
KAY	GAINES	TX85	165	370619	OA 1959	KENBERG	TAYLOR	TX70	441	374076	O 1952
KAY	THROCKMORTON	TX70	447	370619	OA 1983	KENDALL	LIVE OAK	TX20	297	374107	N 1983
KAY CREEK	VICTORIA	TX20	469	370650	ONA 1945	KENDALL	YOUNG	TX90	503	374107	ONA 1946
KAY KIMBELL	COOKE	TX90	097	370681	OA 1954	KENDALL NORTH	YOUNG	TX90	503	374138	OA 1960
KAYE	WILSON	TX10	493	370712	OA 1956	KENDLETON	FORT BEND	TX30	157	374231	N 1983
KAYE EAST	WILSON	TX10	493	010490	OA 1985	KENDLETON SE	WHARTON	TX30	481	008181	N 1981
KAY-JAN	DIMMIT	TX10	127	370678	OA 1973	KENDRICK	NACOGDOCHES	TX60	347	374262	N 1980
KAYLYN	JIM WELLS	TX40	249	370743	N 1978	KENDRICK	RUNNELS	TX75	399	374262	ONA 1955
KAY-LYNN	SHACKELFORD	TX70	417	370696	OA 1978	KENEDY	KARNES	TX20	255	374486	ONA 1969
KA-ZE-SA	SCHLEICHER	TX75	413	368091	ONA 1979	KENEDY CENTRAL	KARNES	TX20	255	012329	N 1989
K-B	SHACKELFORD	TX70	417	367736	O 1958	KENEDY EAST	KARNES	TX20	255	374489	ONA 1976
K-C	WHARTON	TX30	481	367760	ONA 1973	KENEDY SW	KARNES	TX20	255	374492	N 1969
KCBS	JONES	TX70	253	017925	O 2005	KENG	LEE	TX30	287	010782	OA 1986
KD	THROCKMORTON	TX70	447	016684	O 2000	KENKER	TOM GREEN	TX75	451	374541	OA 1964
K-D	WILBARGER	TX90	487	367798	O 1955	KENKER SOUTH	TOM GREEN	TX75	451	374572	O 1965
KDC	THROCKMORTON	TX70	447	007611	N 1982	KENKIRK	WISE	TX90	497	374603	ONA 1956
KDE	SHACKELFORD	TX70	417	014976	N 1994	KENKIRK SE	WISE	TX90	497	374634	N 1965
KEECHI - HAMILL	LEON	TX50	289	001392	N 1980	KENKIRK SW	WISE	TX90	497	374665	N 1964
KEECHI CREEK	PALO PINTO	TX70	363	371131	ON 1961	KENLAW	CROCKETT	TX75	105	011774	N 1979
KEECHI CREEK UPPER	LEON	TX50	289	015950	O 1996	KENLON	JACKSON	TX20	239	012447	N 1988
KEELER-WIMBERLY	FISHER	TX70	151	371224	OA 1952	KENNARD	STARR	TX40	427	374758	ONA 1947
KEELER-WIMBERLY NORTH	FISHER	TX70	151	371255	ONA 1959	KENNARD-MOORE	GONZALES	TX10	177	006918	N 1984
KEEMAC	JIM WELLS	TX40	249	371348	N 1956	KENNEDY	JACK	TX90	237	374789	ONA 1983
KEEP IT	CONCHO	TX75	095	015741	O 1996	KENNEDY	MONTAGUE	TX90	337	374789	OA 1948
KEERAN	VICTORIA	TX20	469	371720	ONA 1932	KENNEDY HEIRS	KENEDY	TX40	261	009262	N 1985
KEERAN EAST	VICTORIA	TX20	469	371751	ONA 1955	KENNEDY, BILL	LOVING	TX80	301	017375	N 2003
KEERAN SE	VICTORIA	TX20	469	371813	ONA 1954	KENNEDY-FAULKNER	REEVES	TX80	389	374820	ONA 1968
KEES	PALO PINTO	TX70	363	007235	OA 1997	KENNEDY-FAULKNER SOUTH	REEVES	TX80	389	374851	ONA 1969
KEETER	THROCKMORTON	TX70	447	371875	ON 1946	KENNEMER	TOM GREEN	TX75	451	374944	O 1953
KEETER LAKE	THROCKMORTON	TX70	447	006563	OA 1984	KENNEMER EAST	TOM GREEN	TX75	451	374975	OA 1965
KEETER RANCH	THROCKMORTON	TX70	447	008785	OA 1985	KENNEMER WEST	TOM GREEN	TX75	451	375006	O 1964
KEITH	GRIMES	TX30	185	372154	ONA 1980	KENNETH REISS	POLK	TX30	373	014112	O 1991
KEITH	JACK	TX90	237	372154	N 1978	KENNITH	HANSFORD	TX95	195	007218	N 1998
KEITH	JASPER	TX30	241	372154	ON 1956	KEN-RICH	JACK	TX90	237	373952	ONA 1955
KEITH	LEON	TX50	289	372154	O 1956	KEN-RICH	YOUNG	TX90	503	373952	OA 1956
KEITH	SHACKELFORD	TX70	417	372154	OA 1983	KEN-RICH SOUTH	JACK	TX90	237	373983	OA 1965
KEITH LAKE	JEFFERSON	TX30	245	017281	ONA 2002	KENS	GUADALUPE	TX10	187	375254	OA 1957
KELEWAP	JACKSON	TX20	239	015299	N 1994	KENT	TOM GREEN	TX75	451	375285	ONA 1956
KELKERY	EASTLAND	TX70	133	010491	N 1985	KENT NORTH	TOM GREEN	TX75	451	375362	N 1977
KELLEHER	LAVACA	TX20	285	011985	N 1987	KENTUCKY MOTT	VICTORIA	TX20	469	375657	ONA 1958
KELLER RIDGE	DICKENS	TX85	125	010951	O 1986	KENWOOD	LEON	TX50	289	375676	N 1994
KELLER RIDGE SOUTH	DICKENS	TX85	125	014559	O 1993	KERENS	NAVARRO	TX50	349	376091	ON 1942
KELLERS BAY	CALHOUN	TX20	057	372526	ON 1954	KERENS SOUTH	NAVARRO	TX50	349	376122	ONA 1952
KELLERS BAY EAST	CALHOUN	TX20	057	372557	N 1957	KERI KIM	PARKER	TX70	367	010494	OA 1985
KELLERS BAY NORTH	CALHOUN	TX20	057	372588	N 1963	KERLUCK	GOLIAD	TX20	175	376154	N 1974
KELLERS CREEK	CALHOUN	TX20	057	372619	N 1970	KERLYN-LOVING	YOUNG	TX90	503	376184	OA 1940
KELLERS CREEK	JACKSON	TX20	239	372619	N 1970	KERMIT	WINKLER	TX80	495	376215	ONA 1928
KELLERS CREEK EAST	CALHOUN	TX20	057	372623	N 1973	KERMIT NW	WINKLER	TX80	495	017192	ONA 2001
KELLERS CREEK SOUTH	CALHOUN	TX20	057	372650	ONA 1971	KERMIT SE	WINKLER	TX80	495	376246	OA 1957
KELLEY	EDWARDS	TX10	137	372712	N 1990	KERMIT SOUTH	WINKLER	TX80	495	376277	ONA 1956
KELLEY C	SHACKELFORD	TX70	417	001399	N 1979	KERR	BEE	TX20	025	376525	N 1955
KELLEY POOL	FRIO	TX10	163	372724	O 1976	KERRICK	DALLAM	TX95	111	376556	N 1954
KELLN	LISCOMB	TX95	295	372774	ONA 1958	KERRY	STEPHENS	TX70	429	006129	ON 1983
KELLY	GOLIAD	TX20	175	372805	N 1982	KESELING	DE WITT	TX20	123	376618	ON 1964
KELLY	KLEBERG	TX40	273	372805	N 1979	KESELING NORTH	DE WITT	TX20	123	001401	N 1980
KELLY	OCHILTREE	TX95	357	372805	OA 1985	KESSLER	PALO PINTO	TX70	363	001402	N 1981
KELLY	ORANGE	TX30	361	372805	O 1983	KESSLER	PARKER	TX70	367	001402	N 1981
KELLY	SCURRY	TX85	415	372805	O 1948	KESTREL	THROCKMORTON	TX70	447	015968	O
KELLY	STEPHENS	TX70	429	372805	ONA 1975	KETCHUM MOUNTAIN	IRION	TX75	235	376649	ONA 1955
KELLY LYNNE	WILSON	TX10	493	011773	OA 1987	KEVIN	JACK	TX90	237	376962	ONA 1977
KELLY RANCH	NUECES	TX40	355	373022	OA 1958	KEVIN	PALO PINTO	TX70	363	376962	ONA 1977
KELLY RANCH	STARR	TX40	427	373022	O 1958	KEVIN NE	PALO PINTO	TX70	363	010495	OA 1985
KELLY RANCH WEST	NUECES	TX40	355	373053	O 1963	KEY	ARCHER	TX90	009	376928	OA 1981
KELLY-SNYDER	SCURRY	TX85	415	373084	OA 1948	KEY	DAWSON	TX85	115	376928	OA 1959
KELLY-SNYDER EAST	SCURRY	TX85	415	373115	O 1961	KEY	GOLIAD	TX20	175	376928	N 1957
KELLY-SNYDER SE	SCURRY	TX85	415	373146	O 1954	KEY	HEMPHILL	TX95	211	376928	N 1981
KELLY-SNYDER SOUTH	SCURRY	TX85	415	373177	O 1955	KEY	SHACKELFORD	TX70	417	376928	N 1981
KELLY-STEPHENS	MIDLAND	X80	329	011172	OA 1987	KEY	WHEELER	TX95	483	376928	N 1981
KELLYVILLE	MARION	TX60	315	373239	OA 1987	KEY NORTH	DAWSON	TX85	115	376959	OA 1960
KELSA	PARKER	TX70	367	006917	OA 1984	KEY SOUTH	DAWSON	TX85	115	011174	O 1986
KELSEY	BROOKS	TX40	047	373394	ONA 1938	KEY WEST	DAWSON	TX85	115	376990	ONA 1982
KELSEY	HIDALGO	TX40	215	373394	N 1999	KEY WEST	WHEELER	TX95	483	376990	N 1987
KELSEY	JIM HOGG	TX40	247	373394	ONA 1938	KEYE	TAYLOR	TX70	441	003077	N 1982
KELSEY	STARR	TX40	427	373394	ONA 1938	KEY'S FIRST	HARDEMAN	TX90	197	003769	OA 1998
KELSEY DEEP	BROOKS	TX40	047	373425	ONA 1944	KEYSTONE	WINKLER	TX80	495	377362	ONA 1935
KELSEY DEEP	JIM HOGG	TX40	247	373425	ONA 1944	KEYSTONE SE	WINKLER	TX80	495	377610	OA 1968
KELSEY DEEP	STARR	TX40	427	373425	ONA 1944	KEYSTONE SOUTH	WINKLER	TX80	495	377641	OA 1948
KELSEY DEEP NE	BROOKS	TX40	047	008177	O 1980	KEYSTONE SW	WINKLER	TX80	495	001403	OA 1981
KELSEY DEEP NORTH	BROOKS	TX40	047	373456	O 1968	KHAN	WILSON	TX10	493	014977	N 1993
KELSEY DEEP NW	JIM HOGG	TX40	247	008178	ON 1981	KIBBE	DUAL	TX40	131	001406	OA 1980
KELSEY DEEP SW	JIM HOGG	TX40	247	008179	N 1980	KICKAPOO	ARCHER	TX90	009	378099	OA 1954
KELSEY DEEP WEST	JIM HOGG	TX40	247	008180	N 1980	KICKAPOO CREEK	CONCHO	TX75	095	001407	OA 19

TEXAS

Field Name	County Name	State Sub Code	Co Code	Field Code	Field Disc Type Year	Field Name	County Name	State Sub Code	Co Code	Field Code	Field Disc Type Year
KIDD	COOKE	TX90	097	378223	OA 1953	KI-SIM	CONCHO	TX75	095	014350	O 1991
KIDD	PARKER	TX70	367	378223	N 1979	KISINGER	BAYLOR	TX90	023	381837	OA 1979
KIEFER RANCH	ZAVALA	TX10	507	013240	N 1988	KISSELL	TAYLOR	TX70	441	382005	OA 1958
KIEFER WEST	ZAVALA	TX10	507	378293	N 1978	KIT	THROCKMORTON	TX70	447	382036	O 1965
KIEL	WILBARGER	TX90	487	378316	OA 1952	KITCHEN CREEK	MARION	TX60	315	004425	N 1983
KIERAN	HARDEMAN	TX90	197	012996	O 1988	KITE	CRANE	TX80	103	382067	OA 1962
KIGHT	STEPHENS	TX70	429	008183	N 1984	KITSIE	PECOS	TX80	371	004242	N 1983
KIKER	FISHER	TX70	151	014454	O 1992	KITTELL	HOUSTON	TX60	225	014031	O 1991
KILCREASE	MONTAGUE	TX90	337	378378	O 1964	KITTIE	LIVE OAK	TX20	297	382098	O 1943
KILDARE	CASS	TX60	067	378409	ONA 1942	KITTIE BURNS	LIVE OAK	TX20	297	382129	N 1947
KILDARE	MARION	TX60	315	378409	ONA 1942	KITTIE WEST	LIVE OAK	TX20	297	382160	ONA 1945
KILGORE NORTH	GREGG	TX60	183	014776	O 1993	KITTRILL	HOUSTON	TX60	225	382191	OA 1991
KILGORE SOUTH	RUSK	TX60	401	005572	N 1983	KITTSIE	DIMMIT	TX10	127	006820	OA 1984
KILGORE SW	RUSK	TX60	401	006496	ONA 1984	KITTY BURNS	LIVE OAK	TX20	297	010109	OA 1989
KILLAM	WEBB	TX40	479	378564	ONA 1937	KITTY BURNS NORTH	LIVE OAK	TX20	297	014352	N 1992
KILLAM NORTH	WEBB	TX40	479	378595	O 1948	KITTY HAWK	STARR	TX40	427	012557	ONA 1988
KILLEBREW	ROBERTS	TX95	393	378626	N 1954	KIVA	MARTIN	TX80	317	382253	OA 1970
KILLGORE RANCH	MOORE	TX95	341	378666	N 1974	K-JACK	HOWARD	TX80	227	014453	O 1992
KILLIBREW	ROBERTS	TX95	393	000321	N 1979	KJB	HOWARD	TX80	227	013885	OA 1990
KIM	SCHLEICHER	TX75	413	003997	OA 1982	K-K	COOKE	TX90	097	367860	OA 1955
KIM FLOWERS	ROBERTS	TX95	393	012206	N 1987	KLATT	SCHLEICHER	TX75	413	382455	ON 1970
KIM FLOWERS SOUTH	ROBERTS	TX95	393	013491	N 1989	KLEBERG TOWN	KLEBERG	TX40	273	382517	N 1965
KIMBELL	COOKE	TX90	097	378812	OA 1952	KLEINER	EASTLAND	TX70	133	382548	ONA 1948
KIMBELL	KIMBLE	TX75	267	378812	N 1963	KLEMENTS	COOKE	TX90	097	382610	O 1959
KIMBELL-DIAMOND	HARDEMAN	TX90	197	378843	O 1963	KLENK	CONCHO	TX75	095	382734	OA 1989
KIMBELL-SIMS	COOKE	TX90	097	378874	OA 1949	KLIPPING	GLASSCOCK	TX80	173	007825	O 1996
KIMBERLEE ELAINE	SHACKELFORD	TX70	417	015969	O 1994	KLMN	SHACKELFORD	TX70	417	006131	OA 1983
KIMBERLIN	MIDLAND	TX80	329	378905	OA 1983	KLOTZMAN	WILSON	TX10	493	002138	OA 1981
KIMBERLIN	PECOS	TX80	371	378905	O 1968	KLUMP	HIDALGO	TX40	215	383137	N 1953
KIMBERLIN RANCH	GRAYSON	TX90	181	378917	OA 1975	K-M-A	ARCHER	TX90	009	367953	O 1931
KIMBERLIN RANCH	PALO PINTO	TX70	363	378917	ONA 1985	K-M-A	WICHITA	TX90	485	367953	OA 1931
KIMBLE	KIMBLE	TX75	267	378920	N 1963	K-M-A	WILBARGER	TX90	487	367953	O 1931
KIMBRO	TRAVIS	TX10	453	378936	OA 1935	KNABLES	BAYLOR	TX90	023	003998	O 1982
KINABREW	HENDERSON	TX50	213	011175	OA 1986	KNICKERBOCKER	TOM GREEN	TX75	451	383362	ONA 1952
KIN-ADA	HARDIN	TX30	199	378998	ON 1957	KNIGHT	EASTLAND	TX70	133	383393	N 1953
KIN-ADA WEST	HARDIN	TX30	199	379029	N 1970	KNIGHT	STEPHENS	TX70	429	383393	N 1984
KINCAID	TAYLOR	TX70	441	379060	O 1946	KNIGHT	YOUNG	TX90	503	383393	OA 1938
KINCAID	UVALDE	TX10	463	379060	N 1950	KNIGHT & MILLER	DAWSON	TX85	115	383408	OA 1972
KINCAID-WINN	MAVERICK	TX10	323	379184	N 1971	KNIGHTSBRIDGE	SHACKELFORD	TX70	417	011179	O 1987
KINCY	GRAYSON	TX90	181	008123	OA 1997	KNOB HILL	YOUNG	TX90	503	383455	O 1962
KINDER	CLAY	TX90	077	379215	OA 1939	KNOB HILL EAST	YOUNG	TX90	503	383486	OA 1963
KINDER	JACK	TX90	237	379215	ONA 1951	KNOBLOCH	YOUNG	TX90	503	016319	N 1997
KINDER NORTH	JACK	TX90	237	006565	ONA 1984	KNOBLOCH-POLAND	YOUNG	TX90	503	007216	N 1997
KING	LIPSCOMB	TX95	295	379308	N 1967	KNOLLE	JIM WELLS	TX40	249	383734	ON 1926
KING	RUNNELS	TX75	399	379308	OA 1982	KNOLLE	NUECES	TX40	355	383734	ON 1926
KING	THROCKMORTON	TX70	447	379308	O 1951	KNOLLE NORTH	NUECES	TX40	355	383765	O 1957
KING	WILBARGER	TX90	487	379308	O 1939	KNOLLE SE	NUECES	TX40	355	383796	O 1966
KING EDWARD	CULBERSON	TX80	109	379416	N 1977	KNOTT	HOWARD	TX80	227	383889	OA 1957
KING EDWARD	REEVES	TX80	389	379416	N 1977	KNOTT CEMETARY	HOWARD	TX80	227	001504	OA 1980
KING K	LIPSCOMB	TX95	295	011176	N 1985	KNOTT CEMETARY	MARTIN	TX80	317	001504	OA 1980
KING LAKE	ECTOR	TX80	135	005506	OA 1988	KNOTT SE	HOWARD	TX80	227	010955	O 1986
KING MOUNTAIN	UPTON	TX75	461	379432	ONA 1955	KNOTT SW	HOWARD	TX80	227	383920	OA 1967
KING MOUNTAIN EAST	UPTON	TX75	461	379463	O 1965	KNOTT WEST	HOWARD	TX80	227	383928	OA 1974
KING MOUNTAIN NORTH	UPTON	TX75	461	379494	ONA 1969	KNOX	LIVE OAK	TX20	297	384106	N 1959
KING MOUNTAIN SE	UPTON	TX75	461	011177	O 1986	KNOX	YOUNG	TX90	503	384106	ONA 1942
KING MOUNTAIN SOUTH	UPTON	TX75	461	379525	ONA 1963	KNOX CITY	KNOX	TX90	275	384199	O 1946
KING NORTH	WILBARGER	TX90	487	379556	OA 1953	KNOX CITY EAST	KNOX	TX90	275	384230	O 1952
KING RANCH WEST	WILLACY	TX40	489	379587	OA 1970	KNOX CITY NE	KNOX	TX90	275	003772	O 1998
KINGDOM	HOCKLEY	TX85	219	379711	OA 1970	KNOX CITY NORTH	KNOX	TX90	275	384261	OA 1950
KINGDOM	TERRY	TX85	445	379711	OA 1970	KNOX CITY NW	KNOX	TX90	275	384292	OA 1957
KINGDOM SOUTH	TERRY	TX85	445	011178	OA 1987	KNOX CITY WEST	KNOX	TX90	275	384323	OA 1953
KINGS CREEK	THROCKMORTON	TX70	447	001411	OA 1980	KNOX NORTH	YOUNG	TX90	503	384385	ONA 1936
KINGS INN	KLEBERG	TX40	273	380062	N 1977	KNOX RANCH	COLEMAN	TX70	083	008536	N 1983
KINGS KID	FAYETTE	TX30	149	008187	N 1981	KNOX SE	YOUNG	TX90	503	384416	OA 1966
KINGSBURY	EASTLAND	TX70	133	380114	OA 1980	KNOX SOUTH	YOUNG	TX90	503	007125	OA 1982
KINGSBURY	GUADALUPE	TX10	187	380114	OA 1954	KNOX-BRADY	YOUNG	TX90	503	384137	O 1954
KINGSBURY EAST	GUADALUPE	TX10	187	007124	OA 1982	KNOX-CHACE-JEFFERY	YOUNG	TX90	503	384168	ONA 1952
KINGSBURY SOUTH	GUADALUPE	TX10	187	380176	OA 1956	KNOX-MUDGE	YOUNG	TX90	503	384354	O 1954
KINGSBURY WEST	GUADALUPE	TX10	187	011987	OA 1985	K-O-B	HASKELL	TX70	207	368015	O 1956
KINGSLEY	IRION	TX75	235	380207	OA 1951	KODYTEK	FORT BEND	TX30	157	000683	N 1978
KINGSVILLE	KLEBERG	TX40	273	380331	ONA 1913	KOENIG	DE WITT	TX20	123	384943	N 1954
KINGSVILLE EAST	KLEBERG	TX40	273	380362	ON 1952	KOENIG NORTH	DE WITT	TX20	123	385005	N 1961
KINGSVILLE NORTH	KLEBERG	TX40	273	380366	N 1975	KOENIG WEST	DE WITT	TX20	123	013241	N 1989
KINGSVILLE SE	KLEBERG	TX40	273	006649	N 1984	KOERTH	LAVACA	TX20	285	385036	N 1963
KINGSVILLE SOUTH	KLEBERG	TX40	273	380372	N 1974	KOESTER	YOUNG	TX90	503	385067	O 1965
KINGSVILLE SW	KLEBERG	TX40	273	017125	N 2001	KOGER	RUNNELS	TX75	399	006566	O 1983
KING-TINDALL	EASTLAND	TX70	133	011461	OA 1987	KOHLER	DUVAL	TX40	131	385160	ONA 1926
KING-WILSON	ARCHER	TX90	009	379680	OA 1948	KOHLER	GOLIAD	TX20	175	385160	N 1979
KINKEL	STERLING	TX80	431	380393	O 1959	KOHLER DEEP	DUVAL	TX40	131	385191	ONA 1936
KINKLER	LAVACA	TX20	285	380424	ON 1968	KOHLER NE	DUVAL	TX40	131	385222	ONA 1960
KINNEBREW	EASTLAND	TX70	133	380517	N 1942	KOHLER NORTH	DUVAL	TX40	131	385253	N 1958
KINSEY	FISHER	TX70	151	003996	OA 1983	KOICHI	ERATH	TX70	143	000261	N 1979
KIOWA	COLEMAN	TX70	083	380855	N 1977	KOKOMA EAST	EASTLAND	TX70	133	014777	N 1993
KIOWA CREEK	LIPSCOMB	TX95	295	380858	ONA 1957	KOKOMO	STONEWALL	TX70	433	385284	OA 1994
KIOWA CREEK	OCHILTREE	TX95	357	380858	ONA 1957	KOKOMO CADDO	EASTLAND	TX70	133	017282	ONA 2003
KIOWA CREEK EAST	LIPSCOMB	TX95	295	009034	N 1979	KOLA	CLAY	TX90	077	385315	O 1953
KIOWA CREEK NE	LIPSCOMB	TX95	295	380889	ONA 1964	KOLLE	VICTORIA	TX20	469	385439	N 1963
KIOWA CREEK NORTH	LIPSCOMB	TX95	295	380920	ONA 1963	KOLLSMAN	NOLAN	TX70	353	385470	O 1963
KIOWA CREEK SOUTH	LIPSCOMB	TX95	295	380925	N 1979	KOLLSMAN SOUTH	NOLAN	TX70	353	385501	OA 1967
KIOWA PEAK	STONEWALL	TX70	433	380982	OA 1950	KOMAREK	WICHITA	TX90	485	385687	O 1952
KIOWA PEAK NW	STONEWALL	TX70	433	381013	OA 1961	KONOHASSETT	STERLING	TX80	431	385966	O 1962
KIOWA PEAK SE	STONEWALL	TX70	433	381044	O 1965	KOONSMAN	BORDEN	TX85	033	386059	OA 1957
KIPPY	STEPHENS	TX70	429	013142	OA 1988	KOONSMAN	GARZA	TX85	169	386059	OA 1957
KIRBY	MCMULLEN	TX10	311	011989	N 1985	KOONSMAN EAST	BORDEN	TX85	033	386090	O 1961
KIRBY	LIBERTY	TX30	291	381292	OA 1943	KOONSMAN NE	GARZA	TX85	169	386121	OA 1964
KIRBY EAST	TAYLOR	TX70	441	381292	ONA 1967	KOONTZ	VICTORIA	TX20	469	386152	ONA 1940
KIRBY SW	TAYLOR	TX70	441	001412	OA 1979	KOONTZ NE	VICTORIA	TX20	469		



Field Name	County Name	State Sub	Co Code	Field Code	Field Disc Type Year	Field Name	County Name	State Sub	Co Code	Field Code	Field Disc Type Year
KOVAR	BASTROP	TX10	021	002140	OA 1980	LA COPITA EAST	STARR	TX40	427	390898	ONA 1971
KPRICO	STEPHENS	TX70	429	006567	N 1984	LA CRUZ	WEBB	TX40	479	390974	N 1972
KRIBOA	KLEBERG	TX40	273	002712	N 1998	LA DONNA	SHACKELFORD	TX70	417	001553	OA 1981
KRAMBERGER	JACK	TX90	237	386912	ONA 1971	LA ENCANTADA	BROOKS	TX40	047	391022	N 1961
KRAMER	PALO PINTO	TX70	363	014978	N 1994	LA ENCANTADA EAST	BROOKS	TX40	047	391053	N 1965
KRAUS	ORANGE	TX30	361	387129	ONA 1988	LA ESCALERA	PECOS	TX80	371	014849	O 1994
KRAUSE	FORT BEND	TX30	157	387222	N 1963	LA ESPERANZO	WEBB	TX40	479	391066	N 1977
KRB/ZUNI-NC	KLEBERG	TX40	273	015900	N 1996	LA FE	JIM HOGG	TX40	247	008539	ONA 1979
KREIS	DUVAL	TX40	131	387253	ONA 1940	LA GLORIA	BROOKS	TX40	047	391115	ONA 1924
KREIS NORTH	DUVAL	TX40	131	387284	O 1955	LA GLORIA	JIM WELLS	TX40	249	391115	ONA 1924
KRISTEN	YOAKUM	TX85	501	014249	O 1992	LA GLORIA EAST	BROOKS	TX40	047	391146	ON 1947
KRISTEN A	KING	TX85	269	014561	O 1993	LA GLORIA EAST	JIM WELLS	TX40	249	391146	OA 1947
KRISTI	STARR	TX40	427	011776	N 1987	LA GLORIA NORTH	BROOKS	TX40	047	391177	ONA 1955
KRISTY	EASTLAND	TX70	133	007899	O 1982	LA GLORIA NORTH	JIM WELLS	TX40	249	391177	ONA 1955
KROC	COLEMAN	TX70	083	387811	OA 1953	LA GLORIA SOUTH	BROOKS	TX40	047	391208	ONA 1945
KROHN	WICHITA	TX90	485	387873	O 1953	LA GLORIA SOUTH	JIM WELLS	TX40	249	391208	ONA 1945
KROOKED CLIFF	SHACKELFORD	TX70	417	015539	O 1996	LA GORCE	TAYLOR	TX70	441	391301	O 1958
KROOKED RIVER	THROCKMORTON	TX70	447	015729	N 1995	LA GROVE	REFUGIO	TX20	391	391394	ON 1964
KROOKED RIVER NORTH	HASKELL	TX70	207	014979	O 1994	LA GRULLA	STARR	TX40	427	016172	N 1996
KROOKED RIVER SOUTH	SHACKELFORD	TX70	417	015202	O 1994	LA GRULLA DEEP	STARR	TX40	427	016173	N 1995
KROOKED RIVER WEST	HASKELL	TX70	207	015541	O 1995	LA GRULLA NW	STARR	TX40	427	391425	N 1964
KRUEGER	COLORADO	TX30	089	387997	N 1971	LA HUERTA	DUVAL	TX40	131	391487	ONA 1957
KRUEMCKE	LEE	TX30	287	017861	N 2005	LA HUERTA NW	DUVAL	TX40	131	391518	ONA 1962
KS	BEE	TX20	025	009165	N 2000	LA HUERTA SOUTH	DUVAL	TX40	131	391549	N 1962
KSI	SHACKELFORD	TX70	417	008706	OA 1984	LA HUERTA WEST	DUVAL	TX40	131	391580	ONA 1962
KU PEAK	STONEWALL	TX70	433	013390	OA 1989	LA JARA	HIDALGO	TX40	215	391611	N 1954
KUBECKA	LAVACA	TX20	285	008538	N 1984	LA JOLLA RANCH EAST	MCMULLEN	TX10	311	007128	N 1983
KUBELA	WHARTON	TX30	481	388230	ONA 1936	LA JOLLA RANCH WEST	MCMULLEN	TX10	311	011990	N 1984
KUBELA SE	WHARTON	TX30	481	388242	N 1975	LA JUANA	DUVAL	TX40	131	391642	O 1954
KUBELKA	LEON	TX50	289	008707	N 1984	LA MANGANA	WEBB	TX40	479	001521	N 1979
KUBENKA	JACKSON	TX20	239	388251	N 1977	LA MANTIA	UVALDE	TX10	463	002967	OA 1979
KUDU NORTH	RUNNELS	TX75	399	019001	N 2007	LA MANTIA	ZAVALA	TX10	507	002967	OA 1979
KUESTER	DE WITT	TX20	123	388336	ONA 1980	LA MESA	WEBB	TX40	479	391673	N 1968
KUESTER	VICTORIA	TX20	469	388336	ONA 1980	LA MESTENA	BROOKS	TX40	047	391704	N 1961
KUHLMAN	HARRIS	TX30	201	388385	OA 1948	LA MOCA RANCH	WEBB	TX40	479	391748	N 1976
KUHLMAN	MONTGOMERY	TX30	339	388385	OA 1948	LA MUJER	JIM HOGG	TX40	247	008194	N 1982
KUHLMAN EAST	HARRIS	TX30	201	388416	O 1953	LA NANA BAYOU	NACOGDOCHES	TX60	347	009265	N 1985
KULAWIK	DE WITT	TX20	123	010499	N 1985	LA NEIL	HASKELL	TX70	207	001522	OA 1980
KULCAK	WHARTON	TX30	481	388447	ON 1950	LA PALOMA	FISHER	TX70	151	391766	OA 1965
KULCAK SOUTH	WHARTON	TX30	481	388478	N 1964	LA PARA	LIVE OAK	TX20	297	391821	N 1977
KUNKEL	YOUNG	TX90	503	388633	OA 1971	LA PARA	REFUGIO	TX20	391	391821	N 1979
KUNKEL-HICKMAN	ARCHER	TX90	009	012997	O 1988	LA PARITA	ATASCOSA	TX10	013	391828	OA 1950
KUPER	RUNNELS	TX75	399	388664	OA 1964	LA PERLA	WEBB	TX40	479	391859	N 1999
KURLAND BOW TYE	SCHLEICHER	TX75	413	013493	OA 1989	LA PERLA	ZAPATA	TX40	505	391859	N 1958
KURLAND BOW TYE	TOM GREEN	TX75	451	013493	OA 1989	LA PERLA RANCH	WEBB	TX40	479	391872	N 1976
KURT W BOLEY	TOM GREEN	TX75	451	010500	O 1985	LA PERLA RANCH	ZAPATA	TX40	505	391872	N 1976
KURTEN	BRAZOS	TX30	041	388709	OA 1976	LA PERLA RANCH EAST	ZAPATA	TX40	505	000123	N 1979
KURTEN	MADISON	TX30	313	388709	OA 1976	LA PRYOR CASTLE	ZAVALA	TX10	507	009266	N 1985
KURTEN	ROBERTSON	TX50	395	388709	OA 1976	LA PRYOR EAST	ZAVALA	TX10	507	002142	N 1979
KURTEN NW	BRAZOS	TX30	041	000687	OA 1981	LA PRYOR SE	ZAVALA	TX10	507	002143	N 1977
KURTH-BYARS	ANGELINA	TX60	005	388757	O 1952	LA QUINTA	NUECES	TX40	355	392076	N 1966
KURTZ	LAVACA	TX20	285	001512	N 1965	LA QUINTA CHANNEL	SAN PATRICIO	TX40	409	392080	N 1975
KUYPERS	NUECES	X440	355	389129	OA 1969	LA REFORMA	HIDALGO	TX40	215	392107	ONA 1938
KUZELL	PARKER	TX70	367	389143	N 1979	LA REFORMA	STARR	TX40	427	392107	ONA 1938
KWAN-MOR	CALLAHAN	TX70	059	009264	OA 1985	LA REFORMA DEEP	HIDALGO	TX40	215	004552	N 1997
KWANRUEDEE	YOUNG	TX90	503	008708	OA 1984	LA REFORMA EAST	HIDALGO	TX40	215	392111	N 1980
KYLE	HARDEMAN	TX90	197	389401	OA 1982	LA REFORMA NE	STARR	TX40	427	392138	O 1954
KYLE	VICTORIA	TX20	469	389401	N 1958	LA REFORMA NORTH	STARR	TX40	427	392169	ON 1959
KYLE & TAPP	HARDEMAN	TX90	197	001514	OA 1979	LA REFORMA NW	STARR	TX40	427	392180	N 1970
KYOTE	ATASCOSA	TX10	013	389432	OA 1951	LA REFORMA SOUTH	STARR	TX40	427	392200	N 1939
KYOTE	FRIO	TX10	163	389432	OA 1951	LA REFORMA SW	STARR	TX40	427	392221	OA 1978
KYZAR	BROWN	TX70	049	014250	O 1992	LA REFORMA WEST	STARR	TX40	427	392231	ONA 1969
L & F	SHACKELFORD	TX70	417	013613	OA 1990	LA RICA	ZAPATA	TX40	505	392262	N 1989
L & H	EASTLAND	TX70	133	010502	N 1985	LA ROSA	REFUGIO	TX20	391	392293	ONA 1938
L & T	COOKE	TX90	097	390123	OA 1968	LA ROSITA	MAVERICK	TX10	323	392427	N 1973
L 7 H	BROWN	TX70	049	006569	N 1984	LA ROSITA	WEBB	TX40	479	392427	N 1978
L A K	WHARTON	TX30	481	000688	N 1980	LA RUCIA	HIDALGO	TX40	215	001523	N 1981
L B C	PARKER	TX70	367	390137	N 1976	LA RUE	HENDERSON	TX50	213	392448	ONA 1945
L B L	COLEMAN	TX70	083	005513	N 1983	LA SAL VIEJA	WILLACY	TX40	489	392479	ONA 1945
L B WHITE	NOLAN	TX70	353	390141	O 1975	LA SAL VIEJA EAST	WILLACY	TX40	489	009267	N 1984
L C CLEVINGER	STEPHENS	TX70	429	001515	ONA 1980	LA SALLE	JACKSON	TX20	239	392510	ONA 1943
L C G	HARRISON	TX60	203	390148	ONA 1979	LA SALLE NE	JACKSON	TX20	239	392541	ON 1969
L C YOUNG	THROCKMORTON	TX70	447	001516	OA 1980	LA SALLE NORTH	JACKSON	TX20	239	392572	ON 1961
L D L	PALO PINTO	TX70	363	390151	N 1977	LA SALLE RANCH	CALHOUN	TX20	057	001524	N 1980
L E D	NOLAN	TX70	353	390154	O 1971	LA SALLE WEST	JACKSON	TX20	239	392603	ONA 1952
L E T	BROWN	TX70	049	006497	OA 1984	LA SARA	WILLACY	TX40	489	392634	ONA 1954
L G COOK	SHACKELFORD	TX70	417	014980	N 1994	LA SARA EAST	WILLACY	TX40	489	392665	ON 1969
L G COOK NORTH	SHACKELFORD	TX70	417	016321	N 1995	LA SARA NE	WILLACY	TX40	489	392696	ONA 1972
L H A	YOUNG	TX90	503	390247	ON 1957	LA SARA NORTH	WILLACY	TX40	489	392727	ONA 1966
L H MCCREA	STEPHENS	TX70	429	011463	ONA 1987	LA SARA NW	WILLACY	TX40	489	392758	ONA 1962
L I S D	POLK	TX30	373	017792	N 2004	LA SARA SOUTH	WILLACY	TX40	489	392789	N 1968
L J G	JONES	TX70	253	014778	O 1993	LA SEUR	FISHER	TX70	151	015203	O 1994
L J T	LIBERTY	TX30	291	390257	OA 1975	LA UNION	STARR	TX40	427	392820	ONA 1956
L M	KNOX	TX90	275	390278	O 1957	LA VELLA	SAN PATRICIO	TX40	409	392851	ON 1957
L N	PALO PINTO	TX70	363	001517	N 1957	LA VENADA	DUVAL	TX40	131	001525	N 1980
L N D	REEVES	TX80	389	390294	N 1975	LA VERNIA	GUADALUPE	TX10	187	392913	OA 1939
L O C	KNOX	TX90	275	390309	OA 1957	LA VERNIA	WILSON	TX10	493	392913	OA 1939
L P	WILBARGER	TX90	487	390340	O 1957	LA VERNIA WEST	WILSON	TX10	493	014696	O 1993
L P MOFFETT	DUVAL	TX40	131	006132	O 1983	LA VISTA	GLASSCOCK	TX80	173	003872	OA 1983
L RANCH	JACKSON	TX20	239	390371	OA 1962	LA WARD EAST	JACKSON	TX20	239	392975	OA 1963
L RANCH NORTH	JACKSON	TX20	239	390386	ON 1975	LA WARD NE	JACKSON	TX20	239	393006	ONA 1964
L RANCH SOUTH	JACKSON	TX20	239	390402	N 1963	LA WARD NORTH	JACKSON	TX20	239	393037	ONA 1941
L SQUARED	REFUGIO	TX20	391	013144	N 1987	LA WARD NORTH	REFUGIO	TX20	391	393037	O 1959
L T	SHACKELFORD	TX70	417	001518	N 1981	LABBE	DUVAL	TX40	131	393068	ONA 1937
L T BURNS	COLEMAN	TX70	083	390433		LABBE	MCMULLEN	TX10	311	393068	ONA 1937
L W G	CONCHO	TX75	095	000714	OA 1980	LABBE SOUTH	DUVAL	TX40	131	393089	N 1979
L W T	JACK	TX90	237	007127	OA 1982	LABBE WEST	DUVAL	TX40	131	393099	N 1953
LA	CALLAHAN	TX70	059	001519	OA 1979	LABOR DAY	DE WITT	TX20	123	012999	N 1988
LA ALAMEDA	BROOKS	TX40	047	390480	N 1970	LABUS	KARNES	TX20	255	393161	OA 1961
LA ANN	WILBARGER	TX90	487	390487	OA 1976	LAC	LEON	TX50	289	006298	N 1998
LA BAHIA	GOLIAD	TX20	175	390495	ON 1948	LAC	MONTAGUE	TX90	337	006298	OA 1984
LA BAHIA EAST	GOLIAD	TX20	175	390526	N 1957	LACAFF	ANDREWS	TX80	003	393223	OA 1969
LA BAHIA WEST	GOLIAD	TX20	175	390531	N 1975	LACAFF	MARTIN	TX80	317	393223	OA 1969
LA BELLE	JEFFERSON	TX30	245	390650	ONA 1937	LACAL	WILLACY	TX40	489	393254	ON 1965
LA BELLE NORTH	JEFFERSON	TX30	245	390681	N 1959	LACASA	STEPHENS	TX70	429	393270	ONA 1975
LA BELLE SE	JEFFERSON	TX30	245	390712	OA 1968	LACEY	HEMPHILL	TX95	211	393347	N 1996
LA BLANCA	HIDALGO	TX40	215	390743	ON 1936	LACKLAND GEOTHERMAL	BEXAR	TX10	029	012209	N 1983
LA BRISA	STARR	TX40	427	390774	ON 1966	LACY	CAMERON	TX40	061	393657	ONA 1946
LA BURRITA CREEK	STARR	TX40	427	017218	N 2002	LACY	HIDALGO	TX40	215	393657	

TEXAS

Field Name	County Name	State Sub	Co Code	Field Code	Field Disc Type Year	Field Name	County Name	State Sub	Co Code	Field Code	Field Disc Type Year
LADENBURGER	SHACKELFORD	TX70	417	393905	O 1968	LAMBERT TWELL	OLDHAM	TX95	359	004243	OA 1983
LADY	LIPSCOMB	TX95	295	393998	N 1980	LAMBSHEAD	THROCKMORTON	TX70	447	399485	N 1960
LADY EAST	OFFSHORE-STATE	TX05	990	006134	N 1983	LAMESA EAST	DAWSON	TX85	115	399516	OA 1955
LADY FRITZ	WICHITA	TX90	485	394029	OA 1954	LAMESA FARMS	DAWSON	TX85	115	399520	OA 1978
LADY JANE	SHACKELFORD	TX70	417	394060	OA 1968	LAMESA NORTH	DAWSON	TX85	115	001540	OA 1980
LADY SHARON	CALDWELL	TX10	055	014251	O 1991	LAMESA NW	DAWSON	TX85	115	014562	O 1993
LAEKIN	YOUNG	TX90	503	012558	O 1988	LAMESA WEST	DAWSON	TX85	115	399547	OA 1950
LAEKIN BRITT	YOUNG	TX90	503	013000	O 1988	LAMKIN	EASTLAND	TX70	133	399578	O 1955
LA-FE	JIM HOGG	TX40	247	391084	N 1964	LAMKIN-HAMILTON	HAMILTON	TX70	193	016968	O 2001
LAFITTE	AUSTIN	TX30	015	394277	OA 1979	LAMPSON	KING	TX85	269	011185	OA 1986
LAFITTES GOLD	GALVESTON	TX30	167	394308	ONA 1973	LANA	TAYLOR	TX70	441	001541	OA 1980
LAFITTES GOLD	OFFSHORE-STATE	TX05	990	394308	ON 1971	LANCASTER	HANSFORD	TX95	195	399857	OA 1987
LAGARTO	LIVE OAK	TX20	297	394432	ONA 1959	LANCASTER	OCHILTREE	TX95	357	399857	OA 1987
LAGARTO CREEK	LIVE OAK	TX20	297	009811	N 1979	LANCASTER HILL	CROCKETT	TX75	105	399950	ON 1947
LAGARTO PASTURE	JIM WELLS	TX40	249	394463	ONA 1962	LANDA	HIDALGO	TX40	215	400198	N 1946
LAGARTO WEST	LIVE OAK	TX20	297	003080	OA 1982	LANDERS	TAYLOR	TX70	441	400291	OA 1953
LAGO	LOVING	TX80	301	007392	N 1990	LANDING ZONE	DICKENS	TX85	125	003745	O 1997
LAGO DEL OCELOT	WILLACY	TX40	489	014354	N 1992	LANDIS	HANSFORD	TX95	195	400322	N 1973
LAGUEY	YOUNG	TX90	503	001530	OA 1981	LAND-O-LAKES	HOWARD	TX80	227	015134	O 1995
LAGUNA	ZAVALA	TX10	507	394525	N 1977	LONDON	COCHRAN	TX85	079	400353	OA 1945
LAGUNA LARGA	KLEBERG	TX40	273	394556	N 1949	LONDON	YOAKUM	TX85	501	400353	OA 1945
LAGUNA LARGA	NUECES	TX40	355	394556	N 1949	LONDON EAST	COCHRAN	TX85	079	400415	O 1964
LAGUNA MADRE	KENEDY	TX40	261	394587	N 1954	LONDON SE	COCHRAN	TX85	079	400539	O 1958
LAHEY	TERRY	TX85	445	011992	OA 1986	LONDON SE	YOAKUM	TX85	501	400539	O 1958
LAHINCH	DUVAL	TX40	131	014034	N 1990	LONDON WEST	MEDINA	TX10	325	400632	N 1981
LAIL	TAYLOR	TX70	441	394711	OA 1959	LONDON WEST	ZAVALA	TX10	507	400632	N 1981
LAIL NE	TAYLOR	TX70	441	394742	O 1968	LANDRY	PANOLA	TX60	365	012213	N 1987
LAIRED	MONTAGUE	TX90	337	394773	OA 1963	LANE	CALDWELL	TX10	055	400725	O 1949
LAJET	CALLAHAN	TX70	059	001532	OA 1981	LANE CHAPEL	SMITH	TX60	423	011186	OA 1987
LAJET	TAYLOR	TX70	441	001532	OA 1981	LANE CHAPEL EAST	SMITH	TX60	423	014355	N 1991
LAJUANA	STEPHENS	TX70	429	006655	N 1984	LANE CHAPEL NORTH	SMITH	TX60	423	014159	ONA 1991
LAKE ABILENE	TAYLOR	TX70	441	394897	ONA 1950	LANE CHAPEL SOUTH	SMITH	TX60	423	014160	OA 1991
LAKE ABILENE NORTH	TAYLOR	TX70	441	001533	OA 1979	LANE CHAPEL WEST	SMITH	TX60	423	013243	OA 1989
LAKE ALASKA	BRAZORIA	TX30	039	394928	ONA 1963	LANE CITY	WHARTON	TX30	481	400787	ONA 1944
LAKE ALBANY EAST	SHACKELFORD	TX70	417	010783	OA 1986	LANE CITY NE	WHARTON	TX30	481	400837	N 1973
LAKE ALBANY NORTH	SHACKELFORD	TX70	417	014035	ONA 1991	LANE CITY TOWNSITE	WHARTON	TX30	481	400818	ONA 1948
LAKE ANAHUAC	CHAMBERS	TX30	071	006135	N 1983	LANE CITY WEST	WHARTON	TX30	481	400849	N 1950
LAKE AUSTIN	MATAGORDA	TX30	321	000690	N 1980	LANE DIXON	WEBB	TX40	479	013001	N 1988
LAKE AUSTIN STATE	MATAGORDA	TX30	321	017577	N 2003	LANE-BEST	YOUNG	TX90	503	400756	O 1959
LAKE BROWNWOOD	BROWN	TX70	049	395548	ONA 1958	LANEVILLE EAST	RUSK	TX60	401	006243	N 1998
LAKE CASA BLANCA	WEBB	TX40	479	395653	N 1975	LANEVILLE NE	RUSK	TX60	401	400939	ONA 1978
LAKE CASA BLANCA SE	WEBB	TX40	479	395662	N 1975	LANEVILLE NORTH	RUSK	TX60	401	400942	ONA 1960
LAKE CHEROKEE SOUTH	RUSK	TX60	401	002954	OA 1997	LANEVILLE SE	RUSK	TX60	401	400973	OA 1964
LAKE CISCO	EASTLAND	TX70	133	395765	OA 1952	LANEVILLE WEST	RUSK	TX60	401	000694	N 1978
LAKE COLEMAN	CALLAHAN	TX70	059	003873	ONA 1981	LANEY	ERATH	TX70	143	401004	N 1955
LAKE COLEMAN	COLEMAN	TX70	083	003873	ONA 1981	LANEY NE	ERATH	TX70	143	002145	N 1975
LAKE COLEMAN NW	COLEMAN	TX70	083	007900	N 1984	LANGDON	HOOD	TX70	221	401050	N 1978
LAKE CREEK	MONTGOMERY	TX30	339	395858	ONA 1941	LANGFORD	PALO PINTO	TX70	363	401128	N 1950
LAKE CREEK	PALO PINTO	TX70	363	395858	N 1979	LANGFORD	STEPHENS	TX70	429	401128	ONA 1980
LAKE CREEK EAST	MONTGOMERY	TX30	339	395873	ONA 1979	LANGFORD MYSTERY	PALO PINTO	TX70	363	011777	N 1987
LAKE CREEK NORTH	MONTGOMERY	TX30	339	395951	N 1963	LANGHAM CREEK	HARRIS	TX30	201	401159	ONA 1967
LAKE DALLAS	DENTON	TX90	121	396106	N 1959	LANGHAM WOOD	STARR	TX40	427	401190	O 1956
LAKE DALLAS EAST	DENTON	TX90	121	396137	N 1962	LANGLEY	MITCHELL	TX80	335	401221	O 1951
LAKE DANIELS	STEPHENS	TX70	429	396147	O 1975	LANGSTON-KLEINER	YOUNG	TX90	503	401438	ONA 1950
LAKE FERRELL	MARION	TX60	315	396478	ONA 1957	LANGTRY	VAL VERDE	TX10	465	017122	N 2001
LAKE FERRELL NORTH	MARION	TX60	315	396490	OA 1975	LANIER	DAWSON	TX85	115	010504	OA 1985
LAKE FORK	WOOD	TX60	499	000692	ONA 1980	LANLAW	PECOS	TX80	371	001544	O 1977
LAKE HOUSTON	HARRIS	TX30	201	000693	OA 1981	LANSING	THROCKMORTON	TX70	447	013244	O 1989
LAKE JACKSON	BRAZORIA	TX30	039	002425	N 1999	LANSING NE	HARRISON	TX60	203	401805	N 1970
LAKE KICKAPOO	ARCHER	TX90	009	001534	OA 1980	LANSING NORTH	HARRISON	TX60	203	401810	ONA 1949
LAKE KICKAPOO EAST	ARCHER	TX90	009	396750	OA 1978	LA-PAN	CLAY	TX90	077	391797	N 1987
LAKE KICKAPOO NORTH	ARCHER	TX90	009	396757	O 1952	LA-PAN	CLAY	TX90	077	391797	OA 1955
LAKE KICKAPOO SOUTH	ARCHER	TX90	009	396788	OA 1953	LA-PAN SE	CLAY	TX90	077	391813	OA 1975
LAKE KICKAPOO WEST	ARCHER	TX90	009	007130	OA 1980	LAQUEY	YOUNG	TX90	503	001545	OA 1979
LAKE KIOWA	COOKE	TX90	097	396800	OA 1977	LARD RANCH	ROBERTS	TX95	393	402027	ONA 1956
LAKE KIRBY	TAYLOR	TX70	441	396819	OA 1940	LAREDO	WEBB	TX40	479	402048	N 1974
LAKE LEON	EASTLAND	TX70	133	396875	OA 1975	LAREDO	ZAPATA	TX40	505	402048	N 1973
LAKE MARY	ANDERSON	TX60	001	397005	ONA 1960	LAREDO NORTH	WEBB	TX40	479	402053	N 1978
LAKE MEINERT	LAVACA	TX20	285	006136	ONA 1983	LAREDO NW	WEBB	TX40	479	002714	N 1997
LAKE MINERAL WELLS	PARKER	TX70	367	397267	N 1977	LAREDO SE	WEBB	TX40	479	012214	N 1985
LAKE NECESSITY	STEPHENS	TX70	429	397393	ONA 1973	LAREDO SOUTH	WEBB	TX40	479	402058	ONA 1964
LAKE NOVICE	COLEMAN	TX70	083	007901	N 1983	LARGENT	JONES	TX70	253	402089	OA 1948
LAKE PASTURE	REFUGIO	TX20	391	397594	ONA 1939	LARGENT WEST	JONES	TX70	253	402120	OA 1958
LAKE PASTURE SW	REFUGIO	TX20	391	001535	OA 1980	LARGO NAVIDAD	JACKSON	TX20	239	018543	N 2006
LAKE PASTURE WEST	REFUGIO	TX20	391	397625	ONA 1957	LARGO VERDE	COKE	TX75	081	402213	O 1956
LAKE PLACEDO	VICTORIA	TX20	469	397671	ONA 1975	LARIAT	PARKER	TX70	367	402275	ONA 1981
LAKE QUITMAN	WOOD	TX60	499	397718	OA 1970	LARIAT	SHERMAN	TX95	421	402275	N 1993
LAKE RD	AUSTIN	TX30	015	015301	O 1995	LARIO	MATAGORDA	TX30	321	018511	N 2005
LAKE STEPHENSON	CHAMBERS	TX30	071	398152	N 1961	LARISSA	CHEROKEE	TX60	073	402306	ONA 1942
LAKE SWEETWATER	NOLAN	TX70	353	398183	OA 1968	LARISSA NORTH	CHEROKEE	TX60	073	008710	N 1984
LAKE SWEETWATER SOUTH	NOLAN	TX70	353	011464	O 1987	LARISSA WEST	CHEROKEE	TX60	073	010785	N 1986
LAKE TEXARKANA	CASS	TX60	067	012212	O 1987	LAR-MAX	COLEMAN	TX70	083	008709	OA 1984
LAKE THOMAS	SCURRY	TX85	415	001537	OA 1981	LARREMORE	CALDWELL	TX10	055	402585	OA 1928
LAKE TIBERIAS	ERATH	TX70	143	011993	N 1987	LARRY DRAKE	POLK	TX30	373	017544	O 2003
LAKE TRAMMEL	NOLAN	TX70	353	398276	OA 1950	LARRY JOHNSON	FORT BEND	TX30	157	015712	OA 2000
LAKE TRAMMEL EAST	NOLAN	TX70	353	398307	OA 1953	LAS ANIMAS-LEFEVRE	JIM HOGG	TX40	247	402895	OA 1937
LAKE TRAMMEL SOUTH	NOLAN	TX70	353	398338	ONA 1951	LAS ANIMAS-LEFEVRE NORTH	WEBB	TX40	479	008197	N 1982
LAKE TRAMMEL WEST	NOLAN	TX70	353	398369	OA 1953	LAS COMAS	JIM HOGG	TX40	247	001546	N 1981
LAKE TRINIDAD	HENDERSON	TX50	213	001538	N 1980	LAS COMITAS	STARR	TX40	427	402988	N 1968
LAKE TYLER	SMITH	TX60	423	003770	N 1982	LAS CUATRO HERMANAS	IRION	TX75	235	011778	OA 1987
LAKE VIEW	WHARTON	TX30	481	398555	O 1950	LAS CUEVITAS	JIM HOGG	TX40	247	001547	OA 1980
LAKE VIEW WEST	WHARTON	TX30	481	398586	N 1951	LAS HERMANITAS	DUVAL	TX40	131	018448	N 2005
LAKE WEATHERFORD	PARKER	TX70	367	398630	N 1974	LAS HITAS	WEBB	TX40	479	403004	N 1978
LAKE WICHITA	WICHITA	TX90	485	398648	O 1948	LAS LOMAS	ZAPATA	TX40	505	403034	N 1979
LAKE WORTH	TARRANT	TX50	439	398679	N 1966	LAS MORAS	MENARD	TX75	327	009268	ONA 1985
LAKESIDE	COLORADO	TX30	089	398741	N 1961	LAS MUJERES	JIM HOGG	TX40	247	403050	O 1944
LAKESIDE	STEPHENS	TX70	429	398741	N 1982	LAS OVEJAS	ZAPATA	TX40	505	403081	N 1963
LAKESIDE EAST	STEPHENS	TX70	429	003874	OA 1983	LAS OVEJAS SOUTH	ZAPATA	TX40	505	004000	N 1982
LAKETON	GRAY	TX95	179	398803	ON 1954	LAS OVEJAS SW	ZAPATA	TX40	505	011187	N 1984
LAKETON EAST	GRAY	TX95	179	398865	N 1967	LAS OVEJAS WEST	ZAPATA	TX40	505	006568	N 1984
LAKETON NORTH	GRAY	TX95	179	007902	N 1980	LAS PERLAS	IRION	TX75	235	403143	ONA 1970
LAKEVIEW	FRANKLIN	TX60	159	398927	OA 1949	LAS PINTAS	WEBB	TX70	479	403174	N 1968
LAKEWOOD	EASTLAND	TX70	133	398958	OA 1982	LAS PINTAS EAST	WEBB	TX40	479	014563	N 1992
LAKEWOOD	GONZALES	TX10	177	398958	OA 1977	LAS TANGUES	ZAPATA	TX40	505	003875	N 1981
LAKEWOOD & FULTON	DAWSON	TX85	115	008542	OA 1984	LAS TIENDAS	WEBB	TX40	479	403205	N 1967
LAMAR	ARANSAS	TX40	007	399051	ONA 1948	LAS TIENDAS EAST	WEBB	TX40	479	403208	N 1973
LAMB	BORDEN	TX85	033	399237	OA 1957	LAS TIENDAS NORTH	WEBB	TX40	479	403213	N 1975
LAMBDA	COLORADO	TX30	089	006137	N						

Field Name	County Name	State Sub	Co Code	Field Code	Field Disc Type Year	Field Name	County Name	State Sub	Co Code	Field Code	Field Disc Type Year
LASSO	JACKSON	TX20	239	403329	N 1953	LEDRIK RANCH SOUTH	ROBERTS	TX95	393	407469	ONA 1980
LASSO SOUTH	JACKSON	TX20	239	403360	N 1962	LEDWIG	LIVE OAK	TX20	297	407476	N 1962
LAST CHANCE	WISE	TX90	497	403391	OA 1985	LEE	JASPER	TX30	241	407507	ONA 1963
LATEXO EAST	HOUSTON	TX60	225	009821	N 1985	LEE	STEPHENS	TX70	429	407507	OA 1955
LATHEM	HARTLEY	TX95	205	004429	OA 1983	LEE ANN	WILBARGER	TX90	487	407510	OA 1977
LATHEM SOUTH	HARTLEY	TX95	205	011994	O 1988	LEE BELL	JEFFERSON	TX30	245	010790	N 1986
LAUGHLIN-KIBBE	JIM WELLS	TX40	249	009269	OA 1985	LEE HARRISON	LUBBOCK	TX85	303	407600	OA 1941
LAURA	CALHOON	TX20	057	403949	ONA 1979	LEE RANCH	LEON	TX50	289	407646	N 1982
LAURA	JACKSON	TX20	239	403949	ON 1979	LEE RANCH	ZAVALA	TX10	507	407646	ON 1980
LAURA C	STEPHENS	TX70	429	001549	ONA 1980	LEE RAY	EASTLAND	TX70	133	407662	ONA 1921
LAURA GAIL	COKE	TX75	081	009270	N 1985	LEE RAY	STEPHENS	TX70	429	407662	ONA 1921
LAURA GRACE	RUSK	TX60	401	004002	N 1983	LEE RAY NORTH	EASTLAND	TX70	133	407693	N 1944
LAURA LA VELLE	HOUSTON	TX60	225	403980	ONA 1959	LEEDY	DUAL	TX40	131	008199	N 1982
LAURA LA VELLE EAST	HOUSTON	TX60	225	017682	OA 2003	LEE-HUMPHREY	RUNNELS	TX75	399	407631	O 1952
LAURA LA VELLE SOUTH	HOUSTON	TX60	225	403995	ONA 1977	LEEPER	HOCKLEY	TX85	219	407972	OA 1958
LAURA M	KING	TX85	269	011466	O 1987	LEEPER	TERRY	TX85	445	407972	OA 1958
LAURA MAE HILL	CALLAHAN	TX70	059	003082	N 1982	LEEPER CREEK	SHACKELFORD	TX70	417	007904	O 1982
LAURA THOMPSON SE	REFUGIO	TX20	391	009618	O 1981	LEESVILLE	GONZALES	TX10	177	408220	OA 1957
LAURA THOMSON	BEE	TX20	025	404042	ONA 1961	LEFT HAND	THROCKMORTON	TX70	447	001557	OA 1980
LAURA THOMSON	REFUGIO	TX20	391	404042	N 1998	LEFT HOOK	ATASCOSA	TX10	013	017791	O 2004
LAURA THOMSON NORTH	BEE	TX20	025	404073	O 1966	LEFTWICK	WISE	TX90	497	408406	ONA 1956
LAURA THOMSON SE	REFUGIO	TX20	391	002146	OA 1982	LEGACY	KING	TX85	269	013005	O 2004
LAURA THOMSON SOUTH	BEE	TX20	025	404080	N 1974	LEGER	JEFFERSON	TX30	245	408468	O 1964
LAURA THOMSON SW	BEE	TX20	025	404084	N 1972	LEGGETT	POLK	TX30	373	408477	ONA 1973
LAUREL	WEBB	TX40	479	404104	ONA 1932	LEGGETT JONES	HASKELL	TX70	207	008200	OA 1984
LAUREL NORTH	WEBB	TX40	479	404180	N 1900	LEGGETT WEST	POLK	TX30	373	017557	OA 2003
LAUREL WEST	WEBB	TX40	479	001550	OA 1979	LEGRIM	ZAVALA	TX10	507	002150	OA 1980
LAURELES	NUECES	TX40	355	404228	O 1970	LEGS	REAGAN	TX75	383	017571	O 2004
LAUREN	STEPHENS	TX70	429	012786	OA 1988	LEHMAN	EASTLAND	TX70	133	408580	ONA 1979
LAURO GARZA	ZAPATA	TX40	505	404259	N 1962	LEHN	PECOS	TX80	371	408592	O 1938
LAUSTER	ARCHER	TX90	009	404290	O 1963	LEHN-APCO	PECOS	TX80	371	408623	OA 1939
LAUTZ	SHERMAN	TX95	421	014036	O 1991	LEHN-APCO NORTH	PECOS	TX80	371	408654	ONA 1959
LAVACA BAY	CALHOON	TX20	057	404321	ONA 1964	LEHN-APCO SOUTH	PECOS	TX80	371	408663	ONA 1977
LAVACA BAY NE	CALHOON	TX20	057	404352	N 1964	LEHN-BENOIT	PECOS	TX80	371	010508	OA 1985
LAVACA BAY NORTH	CALHOON	TX20	057	404383	ON 1963	LEHRER	COLORADO	TX30	089	408685	N 1960
LAVACA BAY SE	CALHOON	TX20	057	011779	N 1987	LEHRER EAST	COLORADO	TX30	089	008919	N 1985
LAVACA RIVER	JACKSON	TX20	239	404430	N 1990	LEHRER NORTH	COLORADO	TX30	089	408692	N 1975
LAVACA RIVER	LAVACA	TX20	285	404430	ONA 1977	LEIGH	HARRISON	TX60	203	408778	ONA 1967
LAVAN	IRION	TX75	235	014356	ONA 1992	LEIGH NE	HARRISON	TX60	203	408840	N 1967
LAVELLE	COLEMAN	TX70	083	404476	OA 1957	LEIGH NW	HARRISON	TX60	203	008201	ONA 1981
LAVERNE	CLAY	TX90	077	404507	O 1968	LEIGH SOUTH	HARRISON	TX60	203	010791	O 1986
LAVERRELL	SHACKELFORD	TX70	417	404817	OA 1969	LEIGHTON	BROOKS	TX40	047	408853	N 1984
LAVERRELL WEST	SHACKELFORD	TX70	417	404848	OA 1970	LELA	MENARD	TX75	327	409305	O 1987
LAVON	SMITH	TX60	423	404910	OA 1971	LELA BUNGER	VAL VERDE	TX10	465	409309	N 1976
LAW	STEPHENS	TX70	429	404941	N 1979	LELA HILL	JACK	TX90	237	001561	N 1980
LAW RIDGE	GRIMES	TX30	185	018524	N 2005	LELAND	COLORADO	TX30	089	006921	N 1984
LAWLER	HARDEMAN	TX90	197	006920	OA 1984	LEM	STEPHENS	TX70	429	005600	ONA 1983
LAWLIS	FISHER	TX70	151	405096	O 1961	LEMASTER	COOKE	TX90	097	409491	O 1949
LAWN	TAYLOR	TX70	441	405127	ONA 1949	LEMEL	JACKSON	TX20	239	009380	N 2000
LAWN SW	TAYLOR	TX70	441	405158	ONA 1949	LEMING	ATASCOSA	TX10	013	409584	OA 1955
LAWRENCE	SCHLEICHER	TX75	413	405220	OA 1979	LEMING	BEXAR	TX10	029	409584	OA 1955
LAWRENCE RANCH	CHAMBERS	TX30	071	405344	OA 1957	LEMING	WILSON	TX10	493	409584	OA 1955
LAWSON	ECTOR	TX80	135	405468	OA 1949	LEMONVILLE	NEWTON	TX30	351	409739	ONA 1950
LAWSON	HASKELL	TX70	207	405468	O 1941	LEMONVILLE	ORANGE	TX30	361	409739	ONA 1950
LAWSON WEST	ATASCOSA	TX10	013	405530	O 2007	LEMONVILLE SOUTH	ORANGE	TX30	361	409770	O 1954
LAWSON-VIETOR	TOM GREEN	TX75	451	000697	OA 1979	LEN BRYANS	NOLAN	TX70	353	409801	O 1960
LAX	PALO PINTO	TX70	363	008711	N 1985	LENA ALMA	GREGG	TX60	183	409832	OA 1955
LAYCOCK	JACK	TX90	237	008547	OA 1984	LENA CLAYTON	RUNNELS	TX75	399	409844	ONA 1975
LAYLON	THROCKMORTON	TX70	447	465726	OA 1978	LENA M GREEN	FISHER	TX70	151	409863	OA 1955
LAYMOND	BROWN	TX70	049	008548	N 1984	LENA M GREEN EAST	FISHER	TX70	151	409894	O 1956
LAYNE BROWNING	WISE	TX90	497	009446	OA 1984	LENA M GREEN NORTH	STONEWALL	TX70	433	409925	O 1956
LAZARUS	COKE	TX75	081	010788	OA 1986	LENA MAE	LIPSCOMB	TX95	295	012560	N 1987
LAZARUS	NOLAN	TX70	353	010788	OA 1986	LENDRA	THROCKMORTON	TX70	447	409987	OA 1953
LAZY B	CLAY	TX90	077	405747	OA 1949	LEN-JACK	THROCKMORTON	TX70	447	409814	N 1978
LAZY BEND	PARKER	TX70	367	405778	N 1978	LENLAW	PECOS	TX80	371	410049	OA 1968
LAZY-D-	ECTOR	TX80	135	013549	OA 1990	LENNIE BOX	COLEMAN	TX70	083	410063	N 1978
LAZY DAWN	CLAY	TX90	077	405845	OA 1978	LENNINGTON	YOUNG	TX90	503	410071	N 1978
LAZY J	BORDEN	TX85	033	405871	OA 1982	LENNOX	RED RIVER	TX60	387	002955	O 1998
LAZY J	GARZA	TX85	169	405871	OA 1982	LENOIR	STEPHENS	TX70	429	410080	OA 1950
LAZY -JL-	GARZA	TX85	169	405902	OA 1958	LENOIR	THROCKMORTON	TX70	447	410080	OA 1950
LAZY -JL- SW	GARZA	TX85	169	405933	O 1958	LENORA	JACK	TX90	237	410111	ONA 1981
LAZY K	LEON	TX50	289	016324	N 1997	LENORAH WEST	MARTIN	TX80	317	410173	OA 1960
LAZY R	ECTOR	TX80	135	405964	OA 1963	LENT	ZAVALA	TX10	507	002152	N 1979
LAZY R	WINKLER	TX80	495	405964	OA 1963	LENTZ	BASTROP	TX10	021	410266	OA 1941
LBS	EASTLAND	TX70	133	002149	OA 1979	LEO	CALLAHAN	TX70	059	410328	O 1955
LE ANN	SHACKELFORD	TX70	417	406193	OA 1978	LEON	PARKER	TX70	367	410421	N 1984
LE CUNO	CHEROKEE	TX60	073	406236	N 1957	LEON CREEK	BEXAR	TX10	029	410452	O 1954
LE REY	THROCKMORTON	TX70	447	406197	OA 1978	LEON VALLEY	PECOS	TX80	371	410607	ONA 1954
LE VERTE	JASPER	TX30	241	406298	O 1961	LEON VALLEY EAST	PECOS	TX80	371	410638	OA 1967
LE VERTE EAST	JASPER	TX30	241	406329	OA 1966	LEONA	LEON	TX50	289	410669	OA 1961
LE VERTE SE	JASPER	TX30	241	392940	ONA 1976	LEONA	ZAVALA	TX10	507	410669	OA 1978
LE VERTE SWITCH	JASPER	TX30	241	406340	ONA 1965	LEONA RIVER	ZAVALA	TX10	507	410700	N 1945
LE VERTE SWITCH NORTH	JASPER	TX30	241	013004	N 1988	LEONA RIVER WEST	ZAVALA	TX10	507	410711	N 1978
LEA	CRANE	TX80	103	406360	OA 1953	LEONARD	COLEMAN	TX70	083	410731	OA 1945
LEA ANNE	SHACKELFORD	TX70	417	406391	ON 1967	LEONARD	RUNNELS	TX75	399	410731	ONA 1945
LEA SOUTH	CRANE	TX80	103	406484	OA 1957	LEONARD	STEPHENS	TX70	429	410731	N 1984
LEACH	THROCKMORTON	TX70	447	406515	OA 1956	LEONARD BARLEY	GOLIAD	TX20	175	011189	N 1977
LEAGUE CITY	GALVESTON	TX30	167	406670	ONA 1938	LEONARD NORTH	RUNNELS	TX75	399	410793	OA 1956
LEAGUE CITY NORTH	BRAZORIA	TX30	039	406701	O 1946	LEONARD SW	RUNNELS	TX75	399	410855	O 1952
LEAGUE CITY NORTH	GALVESTON	TX30	167	406701	OA 1946	LEONARDO	ZAPATA	TX40	505	008712	N 1984
LEAGUE CITY TOWNSITE	GALVESTON	TX30	167	004433	ON 1982	LEONARDS CAMP	THROCKMORTON	TX70	447	410766	OA 1977
LEAGUE CITY WEST	GALVESTON	TX30	167	406732	N 1959	LEONCITA	MEDINA	TX10	325	002153	ONA 1981
LEAL	DUAL	TX40	131	406763	N 1960	LEONOR	HIDALGO	TX40	215	017982	N 2005
LEALE	WEBB	TX40	479	406763	N 1982	LEPPART	COKE	TX75	081	411041	OA 1959
LEAR	LIPSCOMB	TX95	295	406839	ONA 1978	LEPRECHAUN	WEBB	TX40	479	018512	N 2005
LEARY-WOOD	STARR	TX40	427	406918	O 1951	LERNER	MONTAGUE	TX90	337	411196	OA 1955
LEATHER CHAIR	JONES	TX70	253	406949	O 1959	LEROY	LIVE OAK	TX20	297	411227	N 1980
LEATHERMAN CREEK	RAINS	TX50	379	407009	N 1985	LEROY	MCMULLEN	TX10	311	411227	N 1977
LEATHERWOOD	TERRELL	TX75	443	407011	N 1981	LEROY BECK	VICTORIA	TX20	469	001563	N 1981
LEATHERWOOD-BARHAM	JACK	TX90	237	407042	OA 1953	LEROY FINN	WILLIAMSON	TX10	491	003878	O 1983
LEBERMAN	YOUNG	TX90	503	407166	O 1950	LESCHBER	SHACKELFORD	TX70	417	411351	O 1968
LEBLANC	JONES	TX70	253	207197	O 1957	LESIKAR	PARKER	TX70	367	411382	N 1982
LECHE	BROWN	TX70	049	004244	ONA 1983	LESLIE	BORDEN	TX85	033	411413	OA 1981
LECK (NEW)	WINKLER	TX80	495	010506	N 1986	LESLIE	COOKE	TX90	097	411413	OA 1950
LECK WEST	WINKLER	TX80	495	407321	OA 1959	LESLIE ANN	HARRISON	TX60	203	006498	N 1984
LEDA	CLAY	TX90	077	407383	OA 1972	LESLIE KAYE	STEPHENS	TX70	429	411444	OA 1971
LEDBETTER	EASTLAND	TX70	133	407414	ONA 1939	LESLY SOUTH	DENTON	TX90	121	007905	N 1981
LEDBETTER	ERATH	TX70	143	407414	N 1983	LESTER	COMANCHE	TX70	093	411537	
LEDBETTER	SHACKELFORD	TX70	417	407414	N 1949	LESTER	JACK	TX90	237	411537</	



# TEXAS

Field Name	County Name	State Sub	Co Code	Field Code	Field Disc Type Year	Field Name	County Name	State Sub	Co Code	Field Code	Field Disc Type Year
LETCHER	CONCHO	TX75	095	008921	OA 1985	LINVILLE BAYOU	MATAGORDA	TX30	321	416338	ONA 1974
LETHCOE	STEPHENS	TX70	429	011483	OA 1979	LION	WARD	TX80	475	416397	ON 1944
LETS	RUSK	TX60	401	001564	N 1981	LIONS	GOLIAD	TX20	175	015761	N 1994
LETTIS	ZAVALA	TX10	507	002155	N 1980	LIPAN	HOOD	TX70	221	416487	ONA 1973
LETZ	STONEWALL	TX70	433	411692	O 1952	LIPAN	PARKER	TX70	367	416487	
LEUR	VICTORIA	TX20	469	411732	N 1978	LIPAN CREEK	TOM GREEN	TX75	451	416490	ONA 1958
LEUSCHEN	THROCKMORTON	TX70	447	003371	OA 1998	LIPS	OCHILTREE	TX95	357	416552	OA 1949
LEVELLAND	COCHRAN	TX85	079	411816	ONA 1945	LIPS	ROBERTS	TX95	393	416552	ONA 1949
LEVELLAND	HOCKLEY	TX85	219	411816	ONA 1945	LIPS RANCH	HIDALGO	TX40	215	416570	N 1978
LEVELLAND NE	COCHRAN	TX85	079	411847	OA 1964	LIPS RANCH NORTH	BROOKS	TX40	047	416572	N 1979
LEVELLAND NE	HOCKLEY	TX85	219	411847	OA 1964	LIPS SOUTH	ROBERTS	TX95	393	009101	ONA 1957
LEVELLAND NORTH	COCHRAN	TX85	079	411878	O 1967	LIPS WEST	HUTCHINSON	TX95	233	416614	N 1959
LEVELLAND NORTH	HOCKLEY	TX85	219	411878	O 1967	LIPS WEST	OCHILTREE	TX95	357	416614	N 1959
LEVENTHAL	WHARTON	TX30	481	015204	O 1994	LIPS WEST	ROBERTS	TX95	393	416614	ONA 1958
LEVETRE SWITCH WEST	JASPER	TX30	241	000699	N 1972	LIPSCOMB	ARCHER	TX90	009	416645	O 1948
LEVITICUS	LEON	TX50	289	015722	N 1996	LIPSCOMB	LIPSCOMB	TX95	295	416645	ONA 1957
LEW	TAYLOR	TX70	441	010792	O 1986	LIPSCOMB EAST	LIPSCOMB	TX95	295	416676	ONA 1962
LEW GRAY	TAYLOR	TX70	441	010509	OA 1985	LIPSCOMB SE	LIPSCOMB	TX95	295	416700	ONA 1972
LEWELLEN	HASKELL	TX70	207	411909	O 1950	LIPSCOMB SOUTH	LIPSCOMB	TX95	295	416707	ONA 1961
LEWIS	COOKE	TX90	097	411940	O 1977	LIPSCOMB SW	LIPSCOMB	TX95	295	416712	ONA 1974
LEWIS	JACK	TX90	237	411940	OA 1982	LIPSEY	LEON	TX50	289	014253	OA 1985
LEWIS	SHACKELFORD	TX70	417	411940	ONA 1968	LISA	STEPHENS	TX70	429	416800	O 1983
LEWIS-STEFFENS	JONES	TX70	253	412126	OA 1936	LISA	TOM GREEN	TX75	451	416800	O 1964
LEWIS-STUART	MONTAGUE	TX90	337	412157	OA 1946	LISA B	PALO PINTO	TX70	363	001573	N 1981
LEWISVILLE ASTIN	YOUNG	TX90	503	008713	OA 1984	LISA LAYNE	WOOD	TX60	499	013495	OA 1989
LEWTEX	JACK	TX90	237	009447	OA 1984	LISBETH	HEMPHILL	TX95	211	013615	OA 1990
LEWTEX CADDO	JACK	TX90	237	001565	OA 1981	LISKA	LIVE OAK	TX20	297	417203	OA 1951
LEXINGTON EAST	LEE	TX30	287	412591	N 1982	LISSIE	COLORADO	TX30	089	417327	ON 1948
LEXY ARMOUR	WHARTON	TX30	481	013394	OA 1989	LISSIE	WHARTON	TX30	481	417327	ON 1948
LEY	HASKELL	TX70	207	001566	OA 1980	LISSIE SOUTH	COLORADO	TX30	089	417358	N 1940
LEYENDECKER	WEBB	TX40	479	412746	ONA 1959	LISSIE SOUTH	WHARTON	TX30	481	417358	ON 1940
L-G	ARCHER	TX90	009	390216	OA 1957	LISSIE WEST	COLORADO	TX30	089	417363	N 1979
LIBBY	GARZA	TX85	169	015302	O 1994	LIST	THROCKMORTON	TX70	447	417369	OA 1987
LIBERATOR	GAINES	TX85	165	002156	OA 1982	LISTER	WHEELER	TX95	483	004004	N 1982
LIBERTY	DAWSON	TX85	115	413142	OA 1980	LISTO	MCMULLEN	TX10	311	018515	O 2005
LIBERTY HILL	COOKE	TX90	097	413235	OA 1984	LITA	CROCKETT	TX75	105	007908	N 1980
LIBERTY OAK	ERATH	TX70	143	413400	N 1978	LITE	PARKER	TX70	367	010514	N 1985
LIBERTY SOUTH	LIBERTY	TX30	291	413421	ONA 1925	LITTIG	BASTROP	TX10	021	002158	O 1980
LIBERTY TOWNSITE	LIBERTY	TX30	291	413452	ON 1951	LITTLE	ERATH	TX70	143	417513	N 1979
LIBRE	JIM HOGG	TX40	247	016429	N 2001	LITTLE ALAMO	MCMULLEN	TX10	311	417544	ONA 1947
LICK BRANCH	LIBERTY	TX30	291	413514	ON 1949	LITTLE ANNE	LEE	TX30	287	010965	O 1986
LICK BRANCH	SAN JACINTO	TX30	407	413514	N 1949	LITTLE BOOT	RUNNELS	TX75	399	012222	O 1987
LICK BRANCH WEST	SAN JACINTO	TX30	407	011484	OA 1984	LITTLE BRUSHY CREEK	DE WITT	TX20	123	012224	N 1985
LIEKE	BEE	TX20	025	413669	O 1952	LITTLE BUDDY	FREESTONE	TX50	161	417990	N 1975
LIGGETT	CLAY	TX90	077	015304	OA 1995	LITTLE BUDDY	LIMESTONE	TX50	293	417990	N 1975
LIGHT	DIMMIT	TX10	127	413731	ON 1951	LITTLE BUFFALO HILL	STEPHENS	TX70	429	014981	O 1994
LIGHT RANCH	DIMMIT	TX10	127	009271	OA 1984	LITTLE CANYON	TERRELL	TX75	443	418040	N 1963
LIGHTNING ROD	HARDEMAN	TX90	197	014781	O 1993	LITTLE CEDAR	STEPHENS	TX70	429	418129	OA 1975
LIGHTSEY	CONCHO	TX75	095	007906	OA 1982	LITTLE CONE	STEPHENS	TX70	429	009272	ONA 1985
LIGNITE	LEON	TX50	289	413886	N 1998	LITTLE CREEK	DE WITT	TX20	123	418412	OA 1983
LIGON	ARCHER	TX90	009	012219	O 1987	LITTLE CREEK-CHAPPEL	YOUNG	TX90	503	012562	OA 1988
LIL AUDREY	BROWN	TX70	049	004003	ONA 1982	LITTLE CYPRESS	ORANGE	TX30	361	016060	N 2000
LIL MISS	DUVAL	TX40	131	011190	ONA 1986	LITTLE CYPRESS BOTTOM	HARRISON	TX60	203	001577	OA 1981
LILES	THROCKMORTON	TX70	447	413948	OA 1956	LITTLE DOG	MENARD	TX75	327	019124	O 2007
LILES NORTH	THROCKMORTON	TX70	447	413979	O 1957	LITTLE EARS	NACOGDOCHES	TX60	347	014564	N 1992
LILIA	WEBB	TX40	479	413993	N 1979	LITTLE ENGINE	JEFFERSON	TX30	245	017971	O 2005
LILLIE MARIE	ZAVALA	TX10	507	002157	OA 1980	LITTLE FLOWER	VICTORIA	TX20	469	418536	N 1959
LILLIS	HASKELL	TX70	207	414098	OA 1984	LITTLE FOOT JUDD SAND	HASKELL	TX70	207	014038	O 1991
LILLIS	MCCULLOCH	TX75	307	414098	OA 1978	LITTLE GEORGE	MADISON	TX30	313	000701	OA 1979
LILLY	SHACKELFORD	TX70	417	001568	OA 1982	LITTLE GIANT	KNOX	TX90	275	418551	OA 1979
LILLY	THROCKMORTON	TX70	447	001568	OA 1978	LITTLE HOLMES	HARDEMAN	TX90	197	006500	O 1984
LILLY B	EASTLAND	TX70	133	011780	N 1987	LITTLE HORN	NOLAN	TX70	353	015970	O 1962
LILLY BELL	STEPHENS	TX70	429	001569	ONA 1979	LITTLE JIM	RUNNELS	TX75	399	418629	OA 1962
LILLY BELL EAST	STEPHENS	TX70	429	001570	OA 1980	LITTLE JOE	WINKLER	TX80	495	418660	ONA 1965
LILLY D	BAYLOR	TX90	023	414041	O 1959	LITTLE JOE EAST	WINKLER	TX80	495	418691	ONA 1966
LILY ANN	HUTCHINSON	TX95	233	015434	O 1996	LITTLE JOE SOUTH	WINKLER	TX80	495	418722	N 1968
LIME-E	KNOX	TX90	275	009448	OA 1984	LITTLE JOHN	BEE	TX20	025	418753	N 1979
LIMES	LIVE OAK	TX20	297	414243	N 1978	LITTLE JOHN	GONZALES	TX10	177	418753	OA 1977
LIMES SOUTH	LIVE OAK	TX20	297	008206	N 1982	LITTLE JOHN	NAVARRO	TX50	349	418753	O 1963
LIMITED	YOAKUM	TX85	501	414289	O 1964	LITTLE KENTUCKY	JACKSON	TX20	239	418784	ONA 1945
LIMPIA	CRANE	TX80	103	414320	OA 1961	LITTLE KENTUCKY NORTH	JACKSON	TX20	239	418815	ON 1949
LIN	IRION	TX75	235	009449	OA 1984	LITTLE LACIE	SHACKELFORD	TX70	417	008714	N 1984
LINA	LEE	TX30	287	011996	O 1987	LITTLE LONGHORN	COLEMAN	TX70	083	001579	OA 1979
LINCOLN	WEBB	TX40	479	414351	N 1980	LITTLE LONGHORN NORTH	COLEMAN	TX70	083	010515	N 1985
LINDA	BEE	TX20	025	414816	N 1983	LITTLE MAX	WILSON	TX10	493	418954	OA 1978
LINDA	STARR	TX40	427	414816	ONA 1983	LITTLE MESA	TERRELL	TX75	443	015742	OA 1995
LINDA JO	WARD	TX80	475	414841	O 1975	LITTLE NEW YORK	GONZALES	TX10	177	419094	OA 1969
LINDA LOU	COLEMAN	TX70	083	414847	ONA 1961	LITTLE OAK	TYLER	TX30	457	012225	N 1987
LINDA ROBERTS	CONCHO	TX75	095	015941	N 1995	LITTLE PHEASANT	MATAGORDA	TX30	321	010516	ON 1985
LINDAIRE	SHACKELFORD	TX70	417	006499	OA 1984	LITTLE PIG	MITCHELL	TX80	335	015591	O 1996
LINDALE	SMITH	TX60	423	414878	ONA 1948	LITTLE RANCH	SHACKELFORD	TX70	417	014984	O 1994
LINDALE NE	SMITH	TX60	423	414909	O 1962	LITTLE ROCK CREEK	HARDIN	TX30	199	419404	N 1959
LINDALE RIDGE	SMITH	TX60	423	003879	N 1982	LITTLE ROK	LAVACA	TX20	285	015751	N 1996
LINDALE WEST	SMITH	TX60	423	414940	OA 1989	LITTLE ROSE	JIM WELLS	TX40	249	419466	ON 1952
LINDA-LEIGH ANNE	JONES	TX70	253	014458	O 1992	LITTLE ROSE NORTH	JIM WELLS	TX40	249	419497	O 1964
LINDE	EASTLAND	TX70	133	010511	N 1985	LITTLE ROSE SOUTH	JIM WELLS	TX40	249	419528	ONA 1960
LINDEMANN	RUNNELS	TX75	399	415064	ONA 1951	LITTLE SANDS	EASTLAND	TX70	133	006139	N 1983
LINDEN EAST	CASS	TX60	067	415095	ONA 1959	LITTLE SANDY	STEPHENS	TX70	429	010517	ON 1986
LINDHOLM	LIVE OAK	TX20	297	001571	N 1979	LITTLE STEVE REEF	IRION	TX75	235	015837	O 1997
LINDHOLM	MCMULLEN	TX10	311	001571	N 1999	LITTLE TOM	ZAVALA	TX10	507	419714	ONA 1957
LINDLEY	COMANCHE	TX70	093	415188	O 1956	LITTLEFIELD	LAMB	TX85	279	420024	OA 1953
LINDLY-CANYON	TAYLOR	TX70	441	010512	N 1985	LITTLEFIELD NE	LAMB	TX85	279	420031	O 1977
LINDSAY BEA	HASKELL	TX70	207	415285	OA 1975	LITTLEFIELD SOUTH	LAMB	TX85	279	420055	OA 1967
LINDSAY D	RUNNELS	TX75	399	011781	OA 1987	LITTLEFIELD SW	LAMB	TX85	279	420067	OA 1975
LINDSAY MARIE	STONEWALL	TX70	433	005846	O 1983	LITTLEPAGE	THROCKMORTON	TX70	447	001582	OA 1979
LINDSEY	DAWSON	TX85	115	415746	OA 1951	LITTLETON	LIVE OAK	TX20	297	420079	N 1976
LINDSEY SE	BASTROP	TX10	021	006923	OA 1984	LITTMAN	ANDREWS	TX80	003	420117	OA 1951
LINE	COLORADO	TX30	089	415808	N 1965	LITTMAN	GAINES	TX85	165	420117	OA 1951
LINEBERY	LOVING	TX80	301	415864	N 1975	LIVE OAK	CONCHO	TX75	095	420179	O 1993
LINEHAN	PARKER	TX70	367	415870	N 1956	LIVE OAK	MENARD	TX75	327	420179	OA 1981
LINK	STEPHENS	TX70	429	415901	N 1978	LIVE OAK BAYOU	MATAGORDA	TX30	321	420182	N 1978
LINK	STONEWALL	TX70	433	415901	OA 1957	LIVE OAK DRAW	CROCKETT	TX75	105	420185	N 1974
LINK DEEP	STEPHENS	TX70	429	415932	N 1952	LIVE OAK DRAW NORTH	CROCKETT	TX75	105	007909	N 1981
LINK RANCH	STEPHENS	TX70	429	415945	OA 1977	LIVE OAK LAKE	GOLIAD	TX20	175	420210	ONA 1965
LINKE	BEE	TX20	025	415963	N 1956	LIVE OAK LAKE EAST	GOLIAD	TX20	175	018891	O 2006
LINKE SW	BEE	TX20	025	008207	N 1981	LIVE OAK LAKE NORTH	GOLIAD	TX20	175	420241	N 1965
LINKER	HOCKLEY	TX85	219	415994	OA 1961	LIVE OAK WEST	CROCKETT	TX75	105	009831	O 1940
LINNE	WILSON	TX10	493	416087	OA 1955	LIVELY	MENARD	TX75	327	420303	N 1983
LINNE SOUTH	WILSON	TX10	493	416118	OA 1966	LIVENGOOD	HASKELL	TX70	207	420365	O 1955
LINSCOMB	ORANGE	TX30	3								

Field Name	County Name	State Sub	Co Code	Field Code	Field Disc Type Year	Field Name	County Name	State Sub	Co Code	Field Code	Field Disc Type Year
LIVINGSTON	LIBERTY	TX30	291	420737	O 1973	LONESOME DUFFER	STEPHENS	TX70	429	015730	N 1996
LIVINGSTON	POLK	TX30	373	420737	ONA 1932	LONESOME REEF	IRION	TX75	235	014985	O 1994
LIVINGSTON	THROCKMORTON	TX70	447	420737	O 1985	LONESOME REEF II	IRION	TX75	235	015838	O 1996
LIZ	SHACKELFORD	TX70	417	420831	O 1977	LONG	NOLAN	TX70	353	425264	OA 1979
LIZ	WEBB	TX40	479	420831	N 1978	LONG	YOUNG	TX90	503	425264	OA 1955
LIZ B	STEPHENS	TX70	429	001583	OA 1979	LONG BAY	EASTLAND	TX70	133	001592	OA 1981
LIZ EAST	WEBB	TX40	479	001584	N 1980	LONG BEND	YOUNG	TX90	503	015932	N 1996
LIZARD CREEK	MCMULLEN	TX10	311	015305	ON 1995	LONG BRANCH	JACKSON	TX20	239	425326	ON 1977
LIZZIE	TAYLOR	TX70	441	420850	OA 1974	LONG BRANCH	PANOLA	TX60	365	425326	ON 1975
LLANO	SUTTON	TX75	435	421032	N 1971	LONG CREEK	SHACKELFORD	TX70	417	425419	N 1994
LLOYD	RUNNELS	TX75	399	421156	OA 1950	LONG KING CREEK	POLK	TX30	373	425527	N 1978
LLOYD EDWARDS	CLAY	TX90	077	015306	O 1994	LONG LAKE	ANDERSON	TX60	001	425543	ONA 1932
LLOYD HEARD	ARCHER	TX90	009	421218	O 1971	LONG LAKE	FREESTONE	TX50	161	425543	ONA 1932
LOA	VICTORIA	TX20	469	004748	N 1983	LONG LAKE	LEON	TX50	289	425543	ONA 1932
LOBITO	PECOS	TX80	371	421435	O 1978	LONG LAKE EAST	ANDERSON	TX60	001	425574	ON 1941
LOBO	KLEBERG	TX40	273	421451	ON 1963	LONG LAKE SOUTH	ANDERSON	TX60	001	425605	N 1966
LOBO SE	KLEBERG	TX40	273	421482	ONA 1971	LONG LAKE SOUTH	LEON	TX50	289	425605	N 1963
LOBO WEST	KLEBERG	TX40	273	421497	N 1979	LONG MOTT	CALHOUN	TX20	057	425636	ONA 1950
LOBUE	CALHOUN	TX20	057	017926	N 2005	LONG MOTT EAST	CALHOUN	TX20	057	425667	ONA 1948
LOCHRIDGE	BRAZORIA	TX30	039	421513	ONA 1936	LONG MOTT NORTH	CALHOUN	TX20	057	001593	ON 1980
LOCHRIDGE NORTH	BRAZORIA	TX30	039	421544	ON 1955	LONG MOTT SE	CALHOUN	TX20	057	008212	N 1982
LOCKE	HEMPHILL	TX95	211	421606	ON 1971	LONG MOTT SOUTH	CALHOUN	TX20	057	425698	ONA 1951
LOCKE	ROBERTS	TX95	393	421606	ON 1971	LONG MOTT WEST	CALHOUN	TX20	057	008213	N 1980
LOCKER	BROWN	TX70	049	421637	OA 1983	LONG POINT	FORT BEND	TX30	157	425791	ONA 1951
LOCKER	COLEMAN	TX70	083	421637	OA 1983	LONG POINT DOME	FORT BEND	TX30	157	000707	N 1979
LOCKETT	WILBARGER	TX90	487	421668	OA 1964	LONG POINT NOME	FORT BEND	TX30	157	000708	N 1981
LOCKETT EAST	WILBARGER	TX90	487	421671	OA 1973	LONG PRAIRIE	NEWTON	TX30	351	000709	N 1980
LOCKHART	OCHILTREE	TX95	357	421699	N 1980	LONG PRAIRIE	ORANGE	TX30	361	000709	N 1979
LOCKHART	STARR	TX40	427	421699	ONA 1943	LONG RANCH	PALO PINTO	TX70	363	006501	N 1983
LOCKHART EAST	STARR	TX40	427	008211	O 1980	LONG REEF	ARANSAS	TX40	007	425822	O 1959
LOCKHART SE	STARR	TX40	427	421730	ONA 1949	LONG SLEEP	KNOX	TX90	275	014986	O 1993
LOCKRIDGE	WARD	TX80	475	421792	ONA 1966	LONG STATION	HARDIN	TX30	199	008214	ONA 1980
LOCKRIDGE SOUTH	REEVES	TX80	389	421890	N 1977	LONG TOM CREEK	POLK	TX30	373	426008	O 1965
LOCKWOOD	BRAZORIA	TX30	039	421978	OA 1956	LONG-HALL	KENT	TX85	263	018862	O 2006
LOCO	WEBB	TX40	479	422009	N 1981	LONGHORN	DUVAL	TX40	131	426070	ONA 1938
LOCO BAYOU	NACOGDOCHES	TX60	347	016889	N 2001	LONGHORN	THROCKMORTON	TX70	447	426070	OA 1984
LOCO RICO	RUNNELS	TX75	399	422187	OA 1975	LONGHORN	YOUNG	TX90	503	426070	OA 1961
LOCO SUENO	KENEDY	TX40	261	017085	N 2002	LONGHORN EAST	DUVAL	TX40	131	426101	OA 1945
LODGE CREEK	JACK	TX90	237	422505	OA 1953	LONGHORN MIDDLE	DUVAL	TX40	131	426109	N 1976
LODGE CREEK WEST	JACK	TX90	237	001586	OA 1981	LONGHORN RANCH	GALVESTON	TX30	167	015762	ONA 1995
LODI	MARION	TX60	315	422629	O 1958	LONGHORN SOUTH	DUVAL	TX40	131	426132	ONA 1948
LOEBER	MOORE	TX95	341	011194	N 1986	LONGHORN WEST	DUVAL	TX40	131	426163	ONA 1955
LOESCH	LIPSCOMB	TX95	295	015930	N 1996	LONGLEY	ARCHER	TX90	009	426194	O 1967
LOFTON	ARCHER	TX90	009	422660	OA 1957	LONGLORIA	DUVAL	TX40	131	009273	OA 1985
LOG CABIN	CALLAHAN	TX70	059	422671	OA 1974	LONG-RODGERS	REAGAN	TX75	383	425853	O 1964
LOGANSFORT	PANOLA	TX60	365	423063	N 1983	LONGS STATION	HARDIN	TX30	199	426225	N 1950
LOG-PAT	SCURRY	TX85	415	422691	OA 1969	LONGVIEW EAST	HARRISON	TX60	203	426384	N 1979
LOHMAN DEEP	JIM WELLS	TX40	249	423111	N 1977	LONGVIEW NE	HARRISON	TX60	203	001953	N 1980
LOHN	MCCULLOCH	TX75	307	423125	ON 1936	LONGVIEW NORTH	GREGG	TX60	183	000142	N 1981
LOHN RANGER	MCCULLOCH	TX75	307	015495	N 1995	LONGWOOD	HARRISON	TX60	203	426504	ONA 1947
LOJON	MCCULLOCH	TX75	307	423218	N 1959	LONGWOOD NORTH	HARRISON	TX60	203	011787	N 1987
LOKEY	HOOD	TX70	221	423249	N 1958	LONGWORTH	FISHER	TX70	151	426535	O 1953
LOKEY	PARKER	TX70	367	423249	N 1958	LONGWORTH WEST	FISHER	TX70	151	001594	OA 1981
LOKEY-MITCHELL	HOOD	TX70	221	010522	N 1984	LONKEN	JACKSON	TX20	239	015752	N 1995
LOLITA	JACKSON	TX20	239	423311	ONA 1940	LONNIE GLASSCOCK	VICTORIA	TX20	469	426566	ONA 1953
LOLITA DEEP	JACKSON	TX20	239	423342	ONA 1955	LOOKOUT	COLEMAN	TX70	083	426659	N 1981
LOLITA EAST	JACKSON	TX20	239	423373	ON 1968	LOOKOUT CREEK	WHARTON	TX30	481	013115	N 1989
LOLITA NE	JACKSON	TX20	239	423404	N 1970	LOOKSKI	REEVES	TX80	389	017283	O 2002
LOLITA NORTH	JACKSON	TX20	239	423435	ONA 1964	LOOPS	GAINES	TX85	165	426876	N 1963
LOMA ALTA	MCMULLEN	TX10	311	423497	ONA 1935	LOOP NE	GAINES	TX85	165	426938	N 1966
LOMA ALTA EAST	MCMULLEN	TX10	311	423528	O 1956	LOOP SOUTH	GAINES	TX85	165	426947	O 1974
LOMA ALTA NE	MCMULLEN	TX10	311	423559	N 1968	LOOPER	YOUNG	TX90	503	001595	ONA 1979
LOMA ALTA NORTH	MCMULLEN	TX10	311	011488	ON 1977	LOPENO	ZAPATA	TX40	505	426969	ONA 1934
LOMA ALTA WEST	MCMULLEN	TX10	311	002161	N 1980	LOPENO NE	ZAPATA	TX40	505	427000	N 1960
LOMA BLANCA	BROOKS	TX40	047	423590	ON 1962	LOPENO SOUTH	STARR	TX40	427	015308	N 1994
LOMA BLANCA NORTH	BROOKS	TX40	047	001588	OA 1980	LOPENO SW	ZAPATA	TX40	505	001596	N 1980
LOMA BLANCO EAST	BROOKS	TX40	047	001589	O 1980	LOPER	FREESTONE	TX40	161	014039	N 1990
LOMA NOVIA	DUVAL	TX40	131	423621	ONA 1934	LOPEZ	DUVAL	TX40	131	427031	ONA 1935
LOMA NOVIA EAST	DUVAL	TX40	131	423652	ONA 1969	LOPEZ	WEBB	TX40	479	427031	ONA 1935
LOMA NOVIA NE	DUVAL	TX40	131	423683	N 1958	LOPEZ NORTH	DUVAL	TX40	131	427093	ONA 1951
LOMA NOVIA NORTH	DUVAL	TX40	131	423714	N 1960	LOPEZ NW	DUVAL	TX40	131	002163	N 1982
LOMA NOVIA SOUTH	DUVAL	TX40	131	423745	O 1962	LOPEZ RANCH	BROOKS	TX40	047	427096	ON 1979
LOMA NOVIA WEST	DUVAL	TX40	131	423776	OA 1959	LOPEZ SE	DUVAL	TX40	131	004594	N 1998
LOMA VIEJA	JIM HOGG	TX40	247	014359	N 1991	LOPEZ SE	WEBB	TX40	479	004594	N 1998
LOMA VIEJA	ZAPATA	TX40	505	014359	N 1991	LOPEZ SOUTH	WEBB	TX40	479	015513	O 1995
LOMA VISTA	DUVAL	TX40	131	423807	O 1936	LOPEZ WEST	WEBB	TX40	479	427100	N 1975
LOMA VISTA	ZAVALA	TX10	507	423807	OA 1976	LORA	HEMPHILL	TX95	211	427124	OA 1983
LOMAS PIEDRAS	REAL	TX10	365	423818	N 1972	LORA	TOM GREEN	TX75	451	427124	OA 1964
LOMAX	HOWARD	TX80	227	008715	OA 1984	LORD & SHELL	CALLAHAN	TX70	059	427217	OA 1954
LOMIE	JACK	TX90	237	011785	N 1976	LORENA	ARCHER	TX90	009	427310	O 1957
LOMITA	COLORADO	TX30	089	002565	N 1999	LORETTA	ECTOR	TX80	135	016179	O 1997
LONDON	NUECES	TX40	355	423931	ONA 1937	LORETTA ROSE	SMITH	TX60	423	013891	ON 1990
LONDON DEEP	NUECES	TX40	355	423962	ON 1951	LORI BROOKE	HASKELL	TX70	207	007910	OA 1982
LONDON GIN	NUECES	TX40	355	423993	ONA 1949	LORLES	TERRELL	TX75	443	016969	N 2001
LONDON GIN DEEP	NUECES	TX40	355	014360	N 1991	LOS ANGELES	LA SALLE	TX10	283	427620	ONA 1954
LONDON GIN NORTH	NUECES	TX40	355	424024	O 1955	LOS BANCOS	CAMERON	TX40	061	427717	N 1976
LONDON NW	NUECES	TX40	355	017550	N 2004	LOS COLINAS	JONES	TX70	253	003880	OA 1983
LONDON SE	NUECES	TX40	355	424055	ONA 1954	LOS CUATES RANCH	JIM HOGG	TX40	247	427719	ONA 1980
LONDON SW	NUECES	TX40	355	424086	ONA 1966	LOS CUATROS	MAVERICK	TX10	323	427721	ON 1975
LONDON WEST	NUECES	TX40	355	424117	ONA 1956	LOS CUATROS NORTH	MAYERICK	TX10	323	010523	N 1979
LONE	GRAYSON	TX90	181	424148	OA 1981	LOS FRESNOS	CAMERON	TX40	061	008215	N 1982
LONE BUTTE	OCHILTREE	TX95	357	424163	OA 1979	LOS INDIOS	HIDALGO	TX40	215	427744	ONA 1944
LONE BUTTE	ROBERTS	TX95	393	424163	OA 1979	LOS INDIOS SW	HIDALGO	TX40	215	427775	ONA 1984
LONE CAMP	PALO PINTO	TX70	363	424179	ONA 1931	LOS INDIOS WEST	HIDALGO	TX40	215	427806	ONA 1953
LONE CAMP	PARKER	TX70	367	424179	N 1931	LOS MOGOTES	ZAPATA	TX40	505	427899	N 1960
LONE CAMP NW	PALO PINTO	TX70	363	001591	N 1979	LOS MOGOTES NORTH	ZAPATA	TX40	505	427930	N 1962
LONE CAMP WEST	PALO PINTO	TX70	363	424186	N 1978	LOS OLMOS	STARR	TX40	427</		

# TEXAS

Field Name	County Name	State Sub	Co Code	Field Code	Field Disc Type	Year	Field Name	County Name	State Sub	Co Code	Field Code	Field Disc Type	Year
LOST FRITZ	SMITH	TX60	423	014312	N	1992	LUCKY NUMBERS	NUECES	TX40	355	008217	N	1983
LOST HORIZONS	JACK	TX90	237	007404	OA	1983	LUCKY NW	MATAGORDA	TX30	321	432744	ONA	1947
LOST LAKE	CHAMBERS	TX30	071	428364	ONA	1929	LUCKY PIERRE	RUNNELS	TX75	399	005627	OA	1983
LOST LAKE NORTH	CHAMBERS	TX30	071	428395	N	1970	LUCKY RIDGE	JACK	TX90	237	432775	O	1969
LOST LAKE WEST	CHAMBERS	TX30	071	428426	N	1968	LUCKY RIDGE NE	JACK	TX90	237	001604	N	1980
LOST MARSH	BRAZORIA	TX30	039	017832	N	2003	LUCKY RIDGE SW	JACK	TX90	237	432806	OA	1969
LOST MULE	CALDWELL	TX10	055	428457	OA	1990	LUCKY SCOTT	MARTIN	TX80	317	001605	OA	1980
LOST RANCH	LIBERTY	TX30	291	015309	N	1994	LUCKY SOUTH	MATAGORDA	TX30	321	432868	ONA	1947
LOST VALLEY	JACK	TX90	237	428767	OA	1971	LUCKY STAN	MARTIN	TX80	317	001606	N	1980
LOTT	FALLS	TX50	145	428829	OA	1937	LUCKY STRIKE	CALLAHAN	TX70	059	432930	O	1955
LOTT RANCH	WHEELER	TX95	483	428848	ON	1976	LUCKY STRIKE	MITCHELL	TX80	335	432930	OA	1980
LOTTA	HARRISON	TX60	203	009274	ONA	1985	LUCKY STRIKE	STERLING	TX80	431	432930	OA	1980
LOTT-ALEXANDER	FISHER	TX70	151	001599	ONA	1981	LUCKY THOMAS	BROWN	TX70	049	432946	ONA	1973
LOTT-GARZA	GARZA	TX85	169	428836	O	1974	LUCKY WEST	MATAGORDA	TX30	321	432961	ONA	1959
LOU ANN	HOWARD	TX80	227	014851	O	1994	LUCK-THIRTEEN	MONTAGUE	TX90	337	432940	O	1970
LOU ELLA	JIM WELLS	TX40	249	428922	ON	1950	LUC-WES	YOUNG	TX90	503	432931	OA	1958
LOU ELLA	SAN PATRICIO	TX40	409	428922	ON	1950	LUCY	BORDEN	TX85	033	432992	OA	1955
LOUANN	SHACKELFORD	TX70	417	428974	O	1976	LUCY CRABTREE	VICTORIA	TX20	469	433006	ON	1977
LOUDER	MARTIN	TX80	317	008554	OA	1984	LUCY NE	BORDEN	TX85	033	433091	OA	1976
LOUDON	HARDEMAN	TX90	197	009833	O		LUCY NORTH	BORDEN	TX85	033	433093	ONA	1973
LOUDY	HENDERSON	TX50	213	429015	N	1968	LUCY NW	BORDEN	TX85	033	009453	OA	1983
LOUIE	ZAVALA	TX10	507	429027	O	1978	LUCY WEST	BORDEN	TX85	033	008717	OA	1984
LOUIE BOB DAVIS	SHACKELFORD	TX70	417	429031	OA	1974	LUDEMAN	LOVING	TX80	301	001607	N	1980
LOUIE HERRING	DIMMIT	TX10	127	429035	N	1975	LUECKE-STEWART	LEE	TX30	287	013146	OA	1988
LOUIS	ECTOR	TX80	135	011491	OA	1987	LUEDERS EAST	SHACKELFORD	TX70	417	433271	O	1952
LOUIS LAKE	HASKELL	TX70	207	001600	OA	1981	LUEDERS NORTH	SHACKELFORD	TX70	417	433302	O	1950
LOUISE	WHARTON	TX30	481	429170	ONA	1933	LUEDERS SOUTH	JONES	TX70	253	433333	OA	1952
LOUISE EAST	WHARTON	TX30	481	429201	ONA	1955	LUEDERS WEST	JONES	TX70	253	433364	O	1951
LOUISE NE	WHARTON	TX30	481	429224	N	1972	LUER	VICTORIA	TX20	469	001608	N	1978
LOUISE NORTH	WHARTON	TX30	481	429232	ONA	1943	LUEYVILLE	NEWTON	TX30	351	016329	N	1996
LOUISE NW	WHARTON	TX30	481	429263	N	1965	LUIG	ARCHER	TX90	009	012569	O	1988
LOUISE SOUTH	WHARTON	TX30	481	429294	ONA	1959	LUIGI	DUVAL	TX40	131	002718	N	1999
LOUISE SW	WHARTON	TX30	481	429325	ON	1966	LUISA	WEBB	TX40	479	433457	O	1959
LOUISE WEST	WHARTON	TX30	481	429356	ONA	1948	LUKE	ARCHER	TX90	009	433519	OA	1943
LOU-KEN	YOUNG	TX90	503	428953	OA	1957	LUKE GRACE	YOUNG	TX90	503	433535	ONA	1974
LOVE	COLEMAN	TX70	083	429542	OA	1983	LUKE GRACE NORTH	YOUNG	TX90	503	433540	ONA	1975
LOVE	HARDEMAN	TX90	197	429542	OA	1983	LUKE LENAPAH	ARCHER	TX90	009	433550	O	1956
LOVE	RUNNELS	TX75	399	429542	OA	1951	LUKE NORTH	ARCHER	TX90	009	433581	O	1951
LOVELADY	WARD	TX80	475	429914	OA	1964	LUKE WILSON	ARCHER	TX90	009	013016	O	1988
LOVELLS LAKE	JEFFERSON	TX30	245	430224	ONA	1938	LUKER	BROWN	TX70	049	009621	N	1982
LOVELLS LAKE EAST	JEFFERSON	TX30	245	430255	O	1952	LULA BELL	SCHLEICHER	TX75	413	014987	O	1994
LOVELLS LAKE NORTH	JEFFERSON	TX30	245	430286	ONA	1944	LULA NEAL	EASTLAND	TX70	133	433767	OA	1956
LOVELLS LAKE SE	JEFFERSON	TX30	245	017728	OA	2004	LULA NW	EDWARDS	TX10	137	433798	N	1972
LOVEN RANCH	CALLAHAN	TX70	059	430317	O	1952	LULING	CALDWELL	TX10	055	433860	OA	1958
LOVERS RESORT	STONEWALL	TX70	433	014459	O	1992	LULING WEST	CALDWELL	TX10	055	433932	OA	1977
LOVETT	STONEWALL	TX70	433	430441	OA	1980	LULING-BRANYON	CALDWELL	TX10	055	433891	ONA	1922
LOVIA	DUVAL	TX40	131	430503	OA	1948	LULING-BRANYON	GUADALUPE	TX10	187	433891	ONA	1922
LOVING	STEPHENS	TX70	429	430534	ONA	1939	LULING-BRANYON WEST	GUADALUPE	TX10	187	433922	O	1967
LOVING SE	YOUNG	TX90	503	004441	OA	1983	LULU	CROCKETT	TX75	105	433953	O	1951
LOVING SW	YOUNG	TX90	503	013014	ON	1988	LUNA	FREESTONE	TX50	161	015904	N	1996
LOVINGTON	RUNNELS	TX75	399	430565	O	1984	LUNA-MAG	JACK	TX90	237	433984	OA	1955
LOW & BEHOLD	CONCHO	TX75	095	016890	O	2001	LUNAR	THROCKMORTON	TX70	447	434015	O	1969
LOWAKE	TOM GREEN	TX75	451	007911	OA	1982	LUND	TRAVIS	TX10	453	434046	OA	1949
LOW-DAVIS	SHACKELFORD	TX70	417	430689	OA	1956	LUNDBERG	SHERMAN	TX95	421	013250	N	1989
LOWE	ANDREWS	TX80	003	430751	OA	1953	LUNDELL	DUVAL	TX40	131	434077	ONA	1937
LOWE	MCMULLEN	TX10	311	430751	O	1938	LUNDELL	WEBB	TX40	479	434077	N	1980
LOWE	WINKLER	TX80	495	430751	O	1946	LUNDELL NE	DUVAL	TX40	131	434101	N	1972
LOWE RANCH	MCMULLEN	TX10	311	430782	ON	1951	LUNDELL NORTH	DUVAL	TX40	131	434108	ONA	1969
LOWE WEST	ANDREWS	TX80	003	430813	OA	1971	LUNDELL SOUTH	DUVAL	TX40	131	434139	ONA	1963
LOWELL FORD	STEPHENS	TX70	429	013249	OA	1989	LUNDQUIST	COLORADO	TX30	089	434217	N	1975
LOWELL RAUN	WHARTON	TX30	481	018430	N	2004	LUNDSCHEN	CALLAHAN	TX70	059	006925	N	1994
LOWER HALF	STERLING	TX80	431	009275	ONA	1985	LUNDY	JACK	TX90	237	434219	N	1978
LOWER MARTIN OCONNOR	REFUGIO	TX20	391	019200	N	2007	LUNSFORD	THROCKMORTON	TX70	447	434232	OA	1954
LOWER RIVER PASTURE	REFUGIO	TX20	391	018533	ON	2005	LUPTON	JACK	TX90	237	434294		
LOWERY	VICTORIA	TX20	469	430937	N	1964	LUPTON MCLESTER	YOUNG	TX90	503	434325	OA	1936
LOWERY & WILSON	PECOS	TX80	371	430968	O	1951	LUPUS	GAINES	TX85	165	010972	O	1986
LOWRANCE	LAVACA	TX20	285	430999	N	1980	LURE MIRE	LIBERTY	TX30	291	018660	N	2005
LOWRANCE	MCMULLEN	TX10	311	430999	N	1960	LUREY	BRAZORIA	TX30	039	434356	OA	1954
LOWRANCE	YOUNG	TX90	503	430999	OA	1958	LUSBY	ERATH	TX70	143	007913	N	1980
LOWRANCE RANCH	LOVING	TX20	285	006924	N	1984	LUTHER	SAN PATRICIO	TX40	409	434542	O	1954
LOY JACKSON	COLEMAN	TX70	083	011196	O	1986	LUTHER EAST	HOWARD	TX80	227	434573	OA	1955
LOYCE	EASTLAND	TX70	133	007912	N	1981	LUTHER NORTH	HOWARD	TX80	227	434759	OA	1952
LOYD MOUNTAIN	SCURRY	TX85	415	431315	OA	1974	LUTHER SE	HOWARD	TX80	227	434821	ONA	1953
LOYD-DALTON	PALO PINTO	TX70	363	431309	OA	1949	LUTRICK	HALE	TX85	189	435007	OA	1948
LUZONE	SCURRY	TX85	415	431340	OA	1956	LUTTES	CAMERON	TX40	061	435038	N	1960
LU VERA	TERRY	TX85	445	009276	OA	1985	LUTZ	CLAY	TX90	077	435069	OA	1950
LUBBOCK WEST	LUBBOCK	TX85	303	431752	O	1958	LYCO	PECOS	TX80	371	004444	O	1983
LUBBITT	HARDIN	TX30	199	431845	ONA	1968	LYDA	CALHOUN	TX20	057	435434	N	1984
LUBY	NUECES	TX40	355	431876	ONA	1937	LYDA	STARR	TX40	427	435434	N	1956
LUBY DEEP	NUECES	TX40	355	001602	O	1941	LYDIA	COLORADO	TX30	089	435448	N	1978
LUBY EAST	NUECES	TX40	355	431907	OA	1967	LYFORD	WILLACY	TX40	489	435465	N	1969
LUBY NORTH	NUECES	TX40	355	431938	ONA	1939	LYGAY	COKE	TX75	081	435496	ONA	1948
LUBY SW	NUECES	TX40	355	431969	N	1955	LYGAY EAST	COKE	TX75	081	435527	OA	1958
LUBY WEST	NUECES	TX40	355	432000	ON	1964	LYGAY SOUTH	COKE	TX75	081	435558	O	1951
LUCAS	JACK	TX90	237	432062	OA	1985	LYKES	WEBB	TX40	479	435589	O	1942
LUCAS CREEK	ATASCOSA	TX10	013	432093	ONA	1965	LYLE WILSON	DUVAL	TX40	131	435620	ON	1958
LUCAS P	ZAVALA	TX10	507	011492	N	1982	LYLES	ARCHER	TX90	009	435651	O	1957
LUCAS PRESTON	WHEELER	TX95	483	013015	N	1988	LYLES	CRANE	TX80	103	435651	OA	1967
LUCE BAYOU	LIBERTY	TX30	291	016328	N	1996	LYLES	DUVAL	TX40	131	435651	N	1952
LUCILLE	LIVE OAK	TX20	297	432465	OA	1958	LYLES EAST	CRANE	TX80	103	435682	OA	1969
LUCILLE	YOUNG	TX90	503	432465	OA	1981	LYLES RANCH	ZAVALA	TX10	507	002164	N	1978
LUCILLE SOUTH	LIVE OAK	TX20	297	010525	N	1985	LYMAN	REAGAN	TX75	383	435713	O	1957
LUCK LLOYD	VICTORIA	TX20	469	014783	N	1994	LYN KAY	KENT	TX85	263	435770	OA	1975
LUCK-POT	BORDEN	TX85	033	432527	OA	1954	LYNCH	COOKE	TX90	097	435775	OA	1955
LUCKY	MATAGORDA	TX30	321	432558	ONA	1941	LYNCH	GAINES	TX85	165	435775	N	1984
LUCKY	SHACKELFORD	TX70	417	432558	N	1975	LYNCHBURG	HARRIS	TX30	201	435899	N	1952
LUCKY "B"	MONTAGUE	TX90	337	432565	O	1970	LYNDA	BEE	TX20	025	008925	ONA	1984
LUCKY BOYS	HARDEMAN	TX90	197	009452	OA	1985	LYNDA	CALLAHAN	TX70	059	001609	N	1980
LUCKY BREAK	JONES	TX70	253	014460	O	1992	LYNE MAXINE	LIVE OAK	TX20	297	436116	ON	1951
LUCKY CANYON	IRION	TX75	235	432577	ONA	1976	LYN-KAY SOUTH	KENT	TX85	263	435773	OA	1978
LUCKY CANYON EAST	IRION	TX75	235	432580	OA	1977	LYNN	LYNN	TX85	305	436147	OA	1978
LUCKY EAST	MATAGORDA	TX30	321										



Field Name	County Name	State Sub	Co Code	Field Code	Field Disc Type Year	Field Name	County Name	State Sub	Co Code	Field Code	Field Disc Type Year
LYTLE GAP WEST	CALLAHAN	TX70	059	436741	OA 1975	MADISONVILLE	GRIMES	TX30	185	440031	N 1946
LYTTON RANCH WEST	JIM HOGG	TX40	247	010796	OA 1986	MADISONVILLE	MADISON	TX30	313	440031	ONA 1946
LYTTON SPRINGS	CALDWELL	TX10	055	436767	OA 1925	MADISONVILLE EAST	MADISON	TX30	313	440051	ONA 1983
M & A	JACK	TX90	237	001611	O 1979	MADISONVILLE NE	MADISON	TX30	313	440062	ONA 1960
M & F	ZAPATA	TX40	505	437427	ON 1960	MADISONVILLE NORTH	MADISON	TX30	313	440093	OA 1951
M & K	DICKENS	TX85	125	013894	O 1991	MADISONVILLE NW	MADISON	TX30	313	000717	OA 1980
M & M	PECOS	TX80	371	437458	OA 1960	MADISONVILLE SE	MADISON	TX30	313	004447	O 1982
M & M	SAN PATRICIO	TX40	409	437458	OA 1960	MADISONVILLE SOUTH	GRIMES	TX30	185	440124	ONA 1953
M & M EAST	PECOS	TX80	371	437489	O 1963	MADISONVILLE SOUTH	MADISON	TX30	313	440124	ONA 1953
M & P	SHACKELFORD	TX70	417	001612	ONA 1980	MADISONVILLE SW	GRIMES	TX30	185	000718	ONA 1981
M & P	THROCKMORTON	TX70	447	001612	ONA 1980	MADISONVILLE SW	MADISON	TX30	313	000718	ONA 1981
M & S	UPTON	TX75	461	437520	O 1963	MADISONVILLE WEST	MADISON	TX30	313	440155	OA 1976
M & V	DENTON	TX90	121	013496	N 1989	MADORA	TOM GREEN	TX75	451	440217	ONA 1961
M & W	PECOS	TX80	371	437551	N 1967	MADORA EAST	TOM GREEN	TX75	451	440248	OA 1964
M A	PALO PINTO	TX70	363	014566	N 1993	MAE	YOUNG	TX90	503	440300	OA 1975
M A F	CROCKETT	TX75	105	016330	N 1996	MAEDGEN	SAN PATRICIO	TX40	409	440279	ONA 1945
M A G	CROCKETT	TX75	105	009402	ONA 1978	MAETZE	GOLIAD	TX20	175	440341	ONA 1953
M A J	LOVING	TX80	301	437582	ONA 1968	MAETZE NORTH	GOLIAD	TX20	175	440372	ON 1965
M A K	ANDREWS	TX80	003	437613	OA 1963	MAETZE SOUTH	GOLIAD	TX20	175	440403	N 1950
M A K	MARTIN	TX80	317	437613	OA 1963	MAETZE SW	GOLIAD	TX20	175	440434	N 1954
M A W	RUNNELS	TX75	399	013251	OA 1989	MAETZE WEST	GOLIAD	TX20	175	440465	N 1970
M B	SHACKELFORD	TX70	417	437644	ON 1970	MAGEE	GONZALES	TX10	177	440474	ONA 1976
M B A	DICKENS	TX85	125	004006	OA 1982	MAGENS	MONTAGUE	TX90	337	440527	OA 1947
M C J	HASKELL	TX70	207	011197	O 1986	MAGENS	PALO PINTO	TX70	363	001622	OA 1981
M C L	THROCKMORTON	TX70	447	437668	OA 1973	MAGERS	PALO PINTO	TX70	363	007916	ONA 1981
M C S	ARCHER	TX90	009	437675	OA 1955	MAGGIE	ROBERTSON	TX50	395	440582	OA 1974
M C VINSON	CONCHO	TX75	095	008718	N 1984	MAGGIE LOU	EASTLAND	TX70	133	014785	ON 1993
M D C	YOUNG	TX90	503	437737	O 1957	MAGGIE NEAL	CROCKETT	TX75	105	440589	OA 1955
M D CAREY	TAYLOR	TX70	441	011999	O 1987	MAGIC VALLEY	PARKER	TX70	367	007917	N 1980
M D S	SMITH	TX60	423	437768	O 1963	MAGILL	WILLIAMSON	TX10	491	004448	N 1982
M D STEWART	ERATH	TX70	143	004007	O 1982	MAGILLA WEST	TYLER	TX30	457	017793	N 2004
M DAVIS	KENT	TX85	263	437771	ON 1976	MAGNET WITHERS	MATAGORDA	TX30	321	440620	N 1936
M E B	TOM GREEN	TX75	451	007915	O 1981	MAGNET WITHERS	WHARTON	TX30	481	440620	ONA 1936
M E C	BROWN	TX70	049	003881	N 1983	MAGNET WITHERS EAST	WHARTON	TX30	481	440651	ONA 1952
M E G	DIMMIT	TX10	127	437775	ONA 1976	MAGNET WITHERS NORTH	WHARTON	TX30	481	440682	O 1959
M E I	GONZALES	TX10	177	007136	OA 1982	MAGNET WITHERS SOUTH	WHARTON	TX30	481	440713	ON 1964
M E S	PALO PINTO	TX70	363	001613	ONA 1981	MAGNET WITHERS WEST	WHARTON	TX30	481	440744	ONA 1958
M F E	ANDREWS	TX80	003	013895	OA 1991	MAGNOLIA	ANDERSON	TX60	001	440775	OA 1992
M F JAKE LAWLESS	MAVERICK	TX10	323	437783	ONA 1972	MAGNOLIA	MONTGOMERY	TX30	339	440775	O 1941
M F R	CONCHO	TX75	095	437787	ON 1974	MAGNOLIA BEACH	CALHOUN	TX20	057	440806	ONA 1950
M G C	CALLAHAN	TX70	059	437799	ONA 1971	MAGNOLIA BEACH EAST	CALHOUN	TX20	057	440837	OA 1955
M G F	YOAKUM	TX85	501	437830	OA 1969	MAGNOLIA BEACH SOUTH	CALHOUN	TX20	057	001623	N 1981
M G F-BRONCO	YOAKUM	TX85	501	437861	O 1970	MAGNOLIA BEACH-KELLERS BAY	CALHOUN	TX20	057	440868	ONA 1951
M G R	WEBB	TX40	479	437864	N 1978	MAGNOLIA CITY	JIM WELLS	TX40	249	440899	ONA 1939
M G W	HARRIS	TX30	201	437866	N 1977	MAGNOLIA CITY	KLEBERG	TX40	273	440899	ONA 1939
M GARZA	JIM HOGG	TX40	247	437871	O 1974	MAGNOLIA CITY NORTH	JIM WELLS	TX40	249	440930	ONA 1943
M GASTON	TRINITY	TX30	455	013147	ONA 1989	MAGNOLIA CITY SW	JIM WELLS	TX40	249	440961	ONA 1964
M H B	ANDREWS	TX80	003	437892	O 1955	MAGNOLIA CITY WEST	JIM WELLS	TX40	249	440992	ONA 1946
M H D R	PALO PINTO	TX70	363	013252	N 1989	MAGNOLIA SEALY	WARD	TX80	475	441023	OA 1939
M HALF CIRCLE	JEFFERSON	TX30	245	000716	ONA 1981	MAGNOLIA SEALY	WINKLER	TX80	495	441023	OA 1939
M HALF CIRCLE SOUTH	JEFFERSON	TX30	245	012570	N 1988	MAGNOLIA SEALY NW	WARD	TX80	475	441054	OA 1971
M J M	WILSON	TX10	493	437923	OA 1971	MAGNOLIA SEALY SOUTH	WARD	TX80	475	441085	ONA 1940
M J R	BROWN	TX70	049	013253	N 1989	MAGNOLIA SEALY WEST	WARD	TX80	475	441116	OA 1959
M J REID	BROWN	TX70	049	004751	ONA 1982	MAGNUM	BROWN	TX70	049	441120	OA 1978
M M A	WEBB	TX40	479	437982	N 1978	MAGNUM	CALLAHAN	TX70	059	441120	OA 1978
M M C	HASKELL	TX70	207	437985	O 1963	MAGNUM	EASTLAND	TX70	133	441120	OA 1978
M M W	EDWARDS	TX10	137	010798	N 1986	MAGNUM NORTH	EASTLAND	TX70	133	001624	N 1980
M M W	SUTTON	TX75	435	010798	N 1986	MAGOUN NE	LIPSCOMB	TX95	295	009277	N 1984
M O P	JIM WELLS	TX40	249	438016	O 1960	MAGOUN SOUTH	LIPSCOMB	TX95	295	013807	N 1979
M O T	FRANKLIN	TX60	159	008575	N 1983	MAGUELLITOS	LA SALLE	TX10	283	441178	N 1984
M P F	PECOS	TX80	371	438078	ONA 1969	MAGUELLITOS	WEBB	TX40	479	441178	N 1950
M P I	CROCKETT	TX75	105	438109	ONA 1968	MAGUELLITOS NE	LA SALLE	TX10	283	441184	N 1965
M P S	MONTAGUE	TX90	337	438140	ONA 1955	MAGUIRE	MONTAGUE	TX90	337	441209	OA 1948
M ROSS	STEPHENS	TX70	429	013497	N 1989	MAGUTEX	ANDREWS	TX80	003	441240	OA 1952
M SR	TAYLOR	TX70	441	014784	O 1993	MAGUTEX NORTH	ANDREWS	TX80	003	012799	OA 1988
M W J	IRION	TX75	235	438168	OA 1976	MAHAFFEY	JASPER	TX30	241	441255	ONA 1975
M W L	CALLAHAN	TX70	059	001614	OA 1977	MAHALITC	WHARTON	TX30	481	013498	N 1990
M Y VICK	MADISON	TX30	313	001616	OA 1980	MAHLER	ARCHER	TX90	009	441333	O 1956
MAAG	ARCHER	TX90	009	438171	O 1951	MAIN	WILBARGER	TX90	487	441519	OA 1943
MABEE	ANDREWS	TX80	003	438233	OA 1944	MAIZIE WRATHER	YOUNG	TX90	503	441612	O 1952
MABEE	MARTIN	TX80	317	438233	OA 1944	MAJOR	RUNNELS	TX75	399	441643	OA 1985
MABEE NORTH	ANDREWS	TX80	003	438264	ON 1953	MAJOR CREEK	HEMPHILL	TX95	211	017219	N 2002
MABEE NOVA	ANDREWS	TX80	003	015592	O 1995	MAJOR QUE NADA	SUTTON	TX75	435	016892	N 2001
MABEN	KENT	TX85	263	438295	OA 1989	MAKENZIE	DUVAL	TX40	131	017599	N 2004
MABERRY	COOKE	TX90	097	010527	O 1986	MALAKOFF	HENDERSON	TX50	213	441829	OA 1963
MABRY	YOUNG	TX90	503	438308	OA 1975	MALAKOFF SE	HENDERSON	TX50	213	441860	O 1961
MAC	BAYLOR	TX90	023	438326	OA 1985	MALAKOFF SOUTH	HENDERSON	TX50	213	441891	ONA 1953
MAC	BROWN	TX70	049	438326	N 1983	MALAKOFF WEST	HENDERSON	TX50	213	001626	ONA 1981
MAC	WEBB	TX40	479	438326	N 1979	MALAPAX	CHEROKEE	TX60	073	017596	N 2004
MACARONI	JACKSON	TX20	239	014988	N 1994	MALATEX	GONZALES	TX10	177	002167	N 1981
MAC-BORING	ECTOR	TX80	135	438357	OA 1952	MALBETAN	TAYLOR	TX70	441	441922	OA 1969
MAC-DER	PECOS	TX80	371	438388	ON 1944	MALCOLM	THROCKMORTON	TX70	447	441953	OA 1950
MACDON	BEE	TX20	025	438481	ONA 1957	MALCOLM SOUTH	THROCKMORTON	TX70	447	441984	O 1963
MACDONALD	BRAZORIA	TX30	039	438512	ON 1967	MALCOMB	BEE	TX20	025	005192	N 1997
MACH	WHARTON	TX30	481	438698	ONA 1949	MALES	PARKER	TX70	367	442032	N 1976
MACH NORTH	WHARTON	TX30	481	438706	N 1975	MALEY	BEE	TX20	025	442046	ON 1951
MACHO CREEK	DUVAL	TX40	131	012571	OA 1988	MALEY WEST	BEE	TX20	025	442077	N 1955
MACK	COTTE	TX85	101	003883	OA 1983	MALICKY	PECOS	TX80	371	442139	OA 1949
MACK LAKE	JASPER	TX30	241	014989	N 1993	MALINDA	GOLIAD	TX20	175	008926	N 1984
MACK NEWSOM	BROWN	TX70	049	011794	N 1987	MALLARD NORTH	MONTAGUE	TX90	337	442449	OA 1958
MACKLEY	SHACKELFORD	TX70	417	438822	OA 1962	MALLET	COCHRAN	TX85	079	442480	OA 1987
MACKOY	GRAYSON	TX90	181	439008	OA 1952	MALLET	HOCKLEY	TX85	219	442480	OA 1987
MACKOY EAST	GRAYSON	TX90	181	439039	OA 1956	MALLET WEST	COCHRAN	TX85	079	013018	O 1989
MACKOY NW	GRAYSON	TX90	181	439070	O 1955	MALLETT	HOCKLEY	TX85	219	442542	O 1953
MACKOY SOUTH	GRAYSON	TX90	181	439101	O 1955	MALLORY	PALO PINTO	TX70	363	442573	ON 1982
MACLAW	PECOS	TX80	371	439235	OA 1975	MALO DOMINGO	KARNES	TX20	255	001627	N 1980
MACMAHON	RUNNELS	TX75	399	439245	OA 1974	MALO SUENO	WEBB	TX40	479		

# TEXAS

Field Name	County Name	State Sub	Co Code	Field Code	Field Disc Type Year	Field Name	County Name	State Sub	Co Code	Field Code	Field Disc Type Year
MANGUM	EASTLAND	TX70	133	443596	N 1954	MARKLEY SE	JACK	TX90	237	448401	OA 1969
MANGUM NORTH	EASTLAND	TX70	133	001628	OA 1980	MARKLEY SE	YOUNG	TX90	503	448401	ONA 1969
MANGUM SOUTH	EASTLAND	TX70	133	001629	ONA 1980	MARKLEY SOUTH	YOUNG	TX90	503	007140	N 1982
MANGUM WEST	EASTLAND	TX70	133	443616	OA 1977	MARKLEY SW	YOUNG	TX90	503	448432	OA 1968
MANILA	JIM HOGG	TX40	247	443658	ONA 1940	MARKS	JACK	TX90	237	448463	O 1953
MANILA SOUTH	JIM HOGG	TX40	247	443689	ONA 1954	MARKS	STARR	TX40	427	448463	OA 1950
MANILA SOUTH	WEBB	TX40	479	443689	N 1958	MARKUM	TARRANT	TX40	439	448540	N 1974
MANKINS	ARCHER	TX90	009	443906	OA 1939	MARLAP	MADISON	TX30	313	004009	O 1982
MANKINS SOUTH	ARCHER	TX90	009	007137	OA 1982	MARLAW	PECOS	TX80	371	448571	N 1972
MANLY	JONES	TX70	253	443927	OA 1977	MARMAC	PARKER	TX70	367	001641	ONA 1981
MANN	FREESTONE	TX50	161	443937	N 1968	MARONDA	RUSK	TX60	401	009848	N 1985
MANN NORTH	FREESTONE	TX50	161	443968	N 1969	MARQUEZ	LEON	TX50	289	001642	N 1977
MANNA	YOUNG	TX90	503	444015	OA 1976	MARRINA	JIM HOGG	TX40	247	017558	N 2004
MANNING	WISE	TX90	497	444216	ONA 1983	MARRS MCLEAN	JEFFERSON	TX30	245	449114	ONA 1954
MANNING-DAVIS	THROCKMORTON	TX70	447	444247	O 1949	MARRS MCLEAN NORTH	JEFFERSON	TX30	245	449145	N 1939
MANNING-HARRINGTON	THROCKMORTON	TX70	447	444278	OA 1947	MAR-SAL	MONTAGUE	TX90	337	006503	OA 1984
MANNING-OCONNOR	STEPHENS	TX70	429	444309	ONA 1946	MARSAN	EASTLAND	TX70	133	004450	OA 1983
MANOR LAKE	BRAZORIA	TX30	039	444402	N 1955	MARSDEN	LIVE OAK	TX20	297	449238	ON 1953
MANOR LAKE EAST	BRAZORIA	TX30	039	444433	N 1962	MARSDEN	REEVES	TX80	389	449238	OA 1975
MANOS PA ARRIBAS	ZAPATA	TX40	505	010530	N 1985	MARSH	COLEMAN	TX70	083	449331	OA 1984
MANSFIELD DOME	OLDHAM	TX95	359	019134	O 2007	MARSH	CULBERSON	TX80	109	449331	O 1953
MANTI KUDU	MCMULLEN	TX10	311	019002	N 2007	MARSH	JIM HOGG	TX40	247	449331	ONA 1956
MANTI KUDU SOUTH	MCMULLEN	TX10	311	019003	O 2007	MARSH	OCHILTREE	TX95	357	449331	N 1978
MANTOR-BRIGGS	NUECES	TX40	355	444743	ONA 1947	MARSH SOUTH	REEVES	TX80	389	449343	ONA 1977
MANTOR-BRIGGS SOUTH	NUECES	TX40	355	444774	O 1967	MARSHA	BASTROP	TX10	021	449362	OA 1949
MANUEL	BRAZORIA	TX30	039	008222	O 1981	MARSHA	LAVACA	TX20	285	449362	N 1979
MANUEL PEREZ	JIM WELLS	TX40	249	001631	ONA 1980	MARSHA	SHACKELFORD	TX70	417	449362	ONA 1977
MANULIK	CROCKETT	TX75	105	018886	N 2006	MARSHA KAY	COKE	TX75	081	007919	N 1981
MANVEL	BRAZORIA	TX30	039	444836	ONA 1931	MARSHALL	GOLIAD	TX20	175	449393	ONA 1948
MANVEL	HARRIS	TX30	201	444836	ON 1931	MARSHALL	HARRISON	TX60	203	449393	N 1945
MANVEL EAST	BRAZORIA	TX30	039	444867	OA 1964	MARSHALL	MONTAGUE	TX90	337	449393	OA 1982
MANVEL NW	BRAZORIA	TX30	039	444898	O 1949	MARSHALL	THROCKMORTON	TX70	447	449393	OA 1953
MANVEL SE	BRAZORIA	TX30	039	444929	O 1966	MARSHALL	WICHITA	TX90	485	449393	OA 1985
MANVEL WEST	BRAZORIA	TX30	039	444960	ONA 1967	MARSHALL EAST	GOLIAD	TX20	175	449424	ONA 1961
MANZANAS	BANDERA	TX10	019	015614	O	MARSHALL NORTH	GOLIAD	TX20	175	449486	ON 1977
MANZANITA	PECOS	TX80	371	001632	N 1981	MARSHALL NORTH	THROCKMORTON	TX70	447	449486	O 1953
MANZIEL	WOOD	TX60	499	445146	ONA 1944	MARSHALL SOUTH	GOLIAD	TX20	175	449610	ONA 1969
MANZIEL BROS	SMITH	TX60	423	445177	OA 1952	MARSHALL SW	GOLIAD	TX20	175	003092	N 1982
MANZIEL EAST	WOOD	TX60	499	014361	ON 1992	MARSH-BELL	CHAMBERS	TX30	071	013021	N 1988
MANZIEL NE	SHELBY	TX60	419	001633	N	MARSTERS NE	FREESTONE	TX50	161	013023	N 1985
MANZIEL SE	WOOD	TX60	499	445208	OA 1967	MARSTON RANCH	WARD	TX80	475	001644	OA 1980
MANZIEL WEST	WOOD	TX60	499	008223	OA 1982	MARSTON SPUR	EASTLAND	TX70	133	449734	N 1922
MANZIKERT	ROBERTSON	TX50	395	015905	N 1996	MARSTON SPUR	PALO PINTO	TX70	363	449734	N 1922
MAPBOYS	SMITH	TX60	423	019004	O 2007	MARTELLA	WASHINGTON	TX30	477	017598	O 2004
MAPLE BRANCH	WALKER	TX30	471	445242	N 1994	MAR-TEX	NOLAN	TX70	353	445735	O 1952
MAPLE GAP	NEWTON	TX30	351	019005	O 2007	MARTHA	LIBERTY	TX30	291	449765	ONA 1949
MAPLE HUGHES	GUADALUPE	TX10	187	445456	OA 1967	MARTHA ANN	SMITH	TX60	423	006366	N 1990
MAPLE LEAF	BRAZOS	TX30	041	008225	O 1982	MARTHA CAROL	MONTAGUE	TX90	337	004757	OA 1983
MAPLE SLOUGH	HARDIN	TX30	199	008226	ONA 1983	MARTHA EAST	LIBERTY	TX30	291	010534	N 1985
MAPLE SPRING	TITUS	TX60	449	445549	OA 1959	MARTHA JANE	RUSK	TX60	401	002171	ON 1982
MAPLETON	HOUSTON	TX60	225	445642	OA 1964	MARTHA JO	HENDERSON	TX50	213	010535	ONA 1985
MAR GLO	PECOS	TX80	371	445711	OA 1978	MARTHA SE	LIBERTY	TX30	291	011500	OA 1987
MARADONNA	REAGAN	TX75	383	017549	O 2003	MARTHA SOUTH	LIBERTY	TX30	291	449796	OA 1958
MARAK CHURCH	MILAM	TX10	331	445750	O 1973	MARTIN	ANDREWS	TX80	003	449889	ONA 1940
MARALO	PECOS	TX80	371	008558	OA 1984	MARTIN	EASTLAND	TX70	133	449889	OA 1985
MARANATHA	PALO PINTO	TX70	363	010531	N 1985	MARTIN	ECTOR	TX80	135	449889	O 1940
MARBLE FALLS	PALO PINTO	TX70	363	009280	N 1984	MARTIN	JACK	TX90	237	449889	N 1982
MARBURGER	FAYETTE	TX30	149	017778	OA 2004	MARTIN	NOLAN	TX70	353	449889	OA 1985
MARCADO CREEK	VICTORIA	TX20	469	446107	ONA 1945	MARTIN HEIRS	LA SALLE	TX10	283	009282	OA 1984
MARCADO CREEK EAST	VICTORIA	TX20	469	446138	ON 1966	MARTIN PRAIRIE	GRIMES	TX30	185	000727	ONA 1979
MARCADO CREEK SOUTH	VICTORIA	TX20	469	446169	O 1967	MARTIN RANCH	BRAZORIA	TX30	039	449987	N 1973
MARCADO CREEK WEST	VICTORIA	TX20	469	446200	N 1963	MARTIN RANCH	DUVAL	TX40	131	449987	ONA 1985
MARCELINA CREEK	ATASCOSA	TX10	013	002168	OA 1980	MARTIN RANCH	LA SALLE	TX10	283	449987	N 1981
MARCELINA CREEK	WILSON	TX10	493	002168	OA 1980	MARTIN SW	ANDREWS	TX80	003	450013	O 1956
MARCHAWN	SCHLEICHER	TX75	413	000724	OA 1980	MARTIN WEST	ANDREWS	TX80	003	450044	OA 1961
MAREK	AUSTIN	TX30	015	000725	O 1978	MARTINEZ	ZAPATA	TX40	505	450106	N 1929
MARGARET	FOARD	TX90	155	446820	OA 1978	MARTINEZ DEEP	ZAPATA	TX40	505	450137	N 1961
MARGARET BENSON	HOCKLEY	TX85	219	446851	O 1969	MARTINEZ SOUTH	ZAPATA	TX40	505	450168	ON 1931
MARGARITA	ZAPATA	TX40	505	001635	N 1979	MARTINS MILL	VAN ZANDT	TX50	467	001649	ON 1978
MARGARRAUGH	ROBERTS	TX95	393	446861	OA 1977	MARTINS MILL WEST	VAN ZANDT	TX50	467	001650	OA 1981
MARGE	CALLAHAN	TX70	059	446913	OA 1956	MARTINS PRAIRIE	GRIMES	TX30	185	450181	N 1978
MARGE EAST	CALLAHAN	TX70	059	446944	ONA 1966	MARTIN-SMITH	JACK	TX90	237	001646	N 1979
MARGERIE	TAYLOR	TX70	441	010799	OA 1986	MARTINSVILLE	NACOGDOCHES	TX60	347	450199	N 1982
MARGIE	CALLAHAN	TX70	059	001636	N 1979	MARTINSVILLE NE	SHELBY	TX60	419	000728	N 1980
MARGIE LOUISE	CALLAHAN	TX70	059	446990	N 1978	MARTINSVILLE NORTH	SHELBY	TX60	419	017190	OA 2000
MARGO	STARR	TX40	427	447006	N 1940	MARTINSVILLE SE	NACOGDOCHES	TX60	347	016893	N 2001
MARGO NE	STARR	TX40	427	447037		MARTINSVILLE SE	SHELBY	TX60	419	016893	N 2001
MARGO WEST	STARR	TX40	427	006141	N 1982	MARTIN-VOLZ	WEBB	TX40	479	001647	N 1980
MARHOLL	DAWSON	TX85	115	001659	OA 1981	MARTISEK	LAVACA	TX20	285	450261	ON 1950
MARIA	WHARTON	TX30	481	447058	N 1980	MARTY	HUDSPETH	TX80	229	019197	N 2007
MARIA H LLANOS	WEBB	TX40	479	016565	N 1999	MARUSAN	NUECES	TX40	355	450323	N 1965
MARIAN	THROCKMORTON	TX70	447	006847	N 1983	MARVELOUS	STONEWALL	TX70	433	010801	O 1986
MARIANAS	COLEMAN	TX70	083	003885	ONA 1983	MARVIN	STERLING	TX80	431	450385	O 1948
MARIANAS SOUTH	COLEMAN	TX70	083	009281	N 1985	MARY	JIM WELLS	TX40	249	450416	N 1954
MARIANN	STONEWALL	TX70	433	447161	OA 1962	MARY A	VICTORIA	TX20	469	450447	ONA 1974
MARIANN SW	STONEWALL	TX70	433	006570	OA 1983	MARY ANGELA	BROWN	TX70	049	001653	OA 1979
MARIANNA	GAINES	TX85	165	007138	OA 1982	MARY ANN	UPTON	TX75	461	450509	O 1970
MARI-BILL	RUNNELS	TX75	399	000726	ONA 1980	MARY ANNA	ZAVALA	TX10	507	004451	N 1983
MARIE EAST	SHACKELFORD	TX70	417	001638	N 1979	MARY ANNE	VICTORIA	TX20	469	013024	N 1989
MARIE YOUNG	JIM WELLS	TX40	249	447285	O 1955	MARY BETH	EASTLAND	TX70	133	008559	OA 1984
MARILEE	GAINES	TX85	165	017193	O 2001	MARY BLEVINS	SMITH	TX60	423	014990	O 1994
MARILOU	VICTORIA	TX20	469	447440	ON 1963	MARY BLUNTZER	SAN PATRICIO	TX40	409	450540	OA 1954
MARILYNNE	RUNNELS	TX75	399	447471	O 1962	MARY EAST	LIVE OAK	TX20	297	450571	OA 1954
MARINA	NUECES	TX40	355	009622	N 1980	MARY ELLEN	REFUGIO	TX20	391	016334	O 1997
MARINAMAG	MONTAGUE	TX90	337	447533	O 1952	MARY ELLEN OCONNOR	REFUGIO	TX20	391	450602	ONA 1953
MARINA-MAG	JACK	TX90	237	447502	ONA 1952	MARY EMMA	EASTLAND	TX70	133	013898	ONA 1990
MARINELL	HOCKLEY	TX85	219	447688	O 1959	MARY EVELYN	MENARD	TX75	327	450615	O 1976
MARINER	PALO PINTO	TX70	363	006965	N 1994	MARY HALE	RUNNELS	TX75	399	006573	ONA 1984
MARION	REFUGIO	TX20	391	447781	N 1960	MARY IRIS	SAN PATRICIO	TX40	409	450713	N 1974
MARION COUNTY	MARION	TX60	315	447812	OA 1905	MARY JANE	RUSK	TX60	401	015364	ON 1995
MARIPOSA	BROOKS	TX40	047	447905	ONA 1945	MARY JIM	JACK	TX90	237	010536	ONA 1985
MARIPOSA EAST	KENEDY	TX40	261	017720	N 2004	MARY LIB	TOM GREEN	TX75	451	450726	N 1959
MARIPOSA SOUTH	BROOKS	TX40	047	006571	N 1984	MARY LOU LEITCH	WEBB	TX40	479	008555	N 1998
MARISA	COLEMAN	TX70	083	010533	OA 1985	MARY LOU PATRICK	SAN PATRICIO	TX40	409	450757	ON 1967
MARJ	SHACKELFORD	TX70	417	006572	OA 1983	MARY LOU PATRICK NORTH	SAN PATRICIO	TX40	409	001654	OA 1980
MARKAS	ATASCOSA	TX10	013	015615	O	MARY LOU PATRICK WEST	SAN PATRICIO	TX40	409	450788	O 1968
MARKHAM	MATAGORDA	TX30	321	447998	ONA 1908	MARY MACHA	WHARTON	TX30	481	450819	N 1959
MARKHAM EAST	MATAGORDA	TX30	321	448122	ON 1964	MARY NEAL	NOLAN	TX70	353	450850	OA 1950
MARKHAM N-BAY CITY NORTH	MATAGORDA	TX30	321	448153	ONA 1938	MARY NORRIS	PALO PINTO	TX70	363	450881	N 1

Field Name	County Name	State Sub	Co Code	Field Code	Field Disc Type Year	Field Name	County Name	State Sub	Co Code	Field Code	Field Disc Type Year
MARY SHIRK	UPTON	TX75	461	000729	OA 1979	MAUDE B TRAYLOR SOUTH	CALHOUN	TX20	057	453578	ONA 1962
MARY SUSAN	COLEMAN	TX70	083	001655	ONA 1981	MAUDE MILLER	ARCHER	TX90	009	453592	O 1975
MARY TWO	YOAKUM	TX85	501	001656	OA 1981	MAURBRO	JACKSON	TX20	239	453826	ONA 1941
MARY YOUNG	RUNNELS	TX75	399	006142	OA 1983	MAURBRO SE	JACKSON	TX20	239	006848	ONA 1984
MARYANNA	SHACKELFORD	TX70	417	451005	O 1968	MAURBRO WEST	JACKSON	TX20	239	453857	OA 1959
MARY-ELLEN	JONES	TX70	253	008560	OA 1984	MAURICEVILLE SE	ORANGE	TX30	361	016895	N 2001
MARYETTA	JACK	TX90	237	451036	ONA 1966	MAURICIO	DUVAL	TX40	131	008229	N 1983
MARYETTA SE	JACK	TX90	237	003733	OA 1979	MAURITZ	JACKSON	TX20	239	454012	ONA 1935
MARYETTA WEST	JACK	TX90	237	007622	OA 1984	MAURITZ EAST	JACKSON	TX20	239	454043	ONA 1944
MARYNEAL EAST	NOLAN	TX70	353	007920	OA 1980	MAURITZ EAST	WHARTON	TX30	481	454043	ONA 1944
MARYNEAL SOUTH	NOLAN	TX70	353	451050	OA 1977	MAURITZ NE	JACKSON	TX20	239	454047	N 1978
MARYSVILLE	COOKE	TX90	097	451067	OA 1952	MAURITZ SE	JACKSON	TX20	239	454074	ON 1971
MA'S	COTTLE	TX85	101	016529	O 2000	MAURITZ WEST	JACKSON	TX20	239	454105	ONA 1942
MASCHO	ANDREWS	TX80	003	451129	O 1942	MAVERICK	GOLIAD	TX20	175	454136	N 1989
MASH	ECTOR	TX80	135	016533	OA 2000	MAVERICK BAYOU	MATAGORDA	TX30	321	016178	N 1995
MASH	WINKLER	TX80	495	016533	OA 2000	MAVERICK NORTH	RUNNELS	TX75	399	454167	O 1952
MASK	CALLAHAN	TX70	059	001657	ONA 1980	MAX WEST	LIVE OAK	TX20	297	002135	N 1997
MASON	LOVING	TX80	301	451346	OA 1937	MAXANNE	MONTAGUE	TX90	337	007141	OA 1982
MASON	STEPHENS	TX70	429	451346	N 1950	MAXEY	GAINES	TX85	165	454477	ONA 1964
MASON NORTH	LOVING	TX80	301	451470	OA 1952	MAXEY	YOUNG	TX90	503	454477	OA 1954
MASSENGALE	EASTLAND	TX70	133	001658	ONA 1979	MAXEY WEST	YOUNG	TX90	503	454508	OA 1955
MASSEY	NUCES	TX40	355	451749	N 1979	MAXINE	LIVE OAK	TX20	297	454601	ON 1948
MASSEY	PECOS	TX80	371	451749	OA 1978	MAXINE EAST	LIVE OAK	TX20	297	454632	ONA 1950
MASSIE	CROCKETT	TX75	105	451770	ON 1977	MAXINE NE	LIVE OAK	TX20	297	454663	N 1971
MASSIE	VAL VERDE	TX10	465	451770	ON 1977	MAXINE TODD	ARCHER	TX90	009	014117	O 1990
MASSIE WEST	VAL VERDE	TX10	465	451780	OA 1959	MAXON	BROWN	TX70	049	001662	N 1981
MASSINGILL	BEE	TX20	025	451904	N 1950	MAXVILL-23-	JACK	TX90	237	001663	OA 1981
MASSINGILL SOUTH	BEE	TX20	025	451966	ONA 1963	MAXWELL	COLEMAN	TX70	083	454725	OA 1961
MASSINGILL WEST	BEE	TX20	025	451997	OA 1964	MAXWELL	LIBERTY	TX30	291	454725	OA 1985
MASSINGILL-PAPALOTE	BEE	TX20	025	451935	OA 1951	MAXWELL TRUST	PALO PINTO	TX70	363	014991	N 1994
MASTER MIND	STONEWALL	TX70	433	016573	OA 2000	MAY	BROWN	TX70	049	454880	N 1985
MASTERSON	PECOS	TX80	371	452121	OA 1929	MAY	KLEBERG	TX40	273	454880	ONA 1955
MASTERSON MOTTE	KING	TX85	269	014259	OA 1992	MAY	LIPSCOMB	TX95	295	454880	ON 1978
MASTERSON RANCH	KING	TX85	269	452152	ON 1960	MAY APPLE	POLK	TX30	373	017597	N 2004
MASTERSON STRAWN	KING	TX85	269	002614	N 1981	MAY EAST	KLEBERG	TX40	273	454911	O 1957
MAT BLK 825-S	OFFSHORE-STATE	TX05	990	006245	N 1982	MAY RANCH	BEE	TX20	025	004924	N 1999
MATADOR	MOTLEY	TX85	345	452214	O 1994	MAY SE	KLEBERG	TX40	273	455035	ONA 1964
MATADOR-WILLIAMS	DICKENS	TX85	125	013025	OA 1988	MAY SOUTH	KENEDY	TX40	261	455066	ON 1956
MATADOR-WILLIAMS WEST	DICKENS	TX85	125	015142	O 1994	MAY SOUTH	KLEBERG	TX40	273	455066	ON 1956
MATAGORDA	OFFSHORE-STATE	TX05	990	079834	N 2005	MAY WEST	KLEBERG	TX40	273	455128	OA 1962
MATAGORDA 806	OFFSHORE-STATE	TX05	990	873806	N 2004	MAYA	ZAVALA	TX10	507	016894	N 2001
MATAGORDA BAY	CALHOUN	TX20	057	452245	ONA 1947	MAYBELL	BAYLOR	TX90	023	455221	O 1954
MATAGORDA BAY BLK 161	MATAGORDA	TX30	321	872161	N 1975	MAYBERRY	CRANE	TX80	103	455252	O 1951
MATAGORDA BAY BLK 173	MATAGORDA	TX30	321	872173	N 1978	MAYDELL	CHEROKEE	TX60	073	455314	N 1947
MATAGORDA BAY BLK 181	MATAGORDA	TX30	321	010537	N 1982	MAYER	SUTTON	TX75	435	455345	ON 1957
MATAGORDA BAY BLK 193	MATAGORDA	TX30	321	009006	N 1971	MAYER RANCH	SCHLEICHER	TX75	413	455365	N 1973
MATAGORDA BAY BLK 202	MATAGORDA	TX30	321	009005	N 1975	MAYER RANCH	SUTTON	TX75	435	455365	N 1973
MATAGORDA BAY EAST	MATAGORDA	TX30	321	452276	N 1957	MAYER RANCH NORTH	SCHLEICHER	TX75	413	009284	N 1984
MATAGORDA BAY NE	MATAGORDA	TX30	321	452307	N 1951	MAYES	CHAMBERS	TX30	071	455376	ONA 1944
MATAGORDA BAY SE	CALHOUN	TX20	057	452338	N 1969	MAYES EAST	CHAMBERS	TX30	071	455407	ONA 1944
MATAGORDA BAY SW	MATAGORDA	TX30	321	452338	N 1969	MAYES NE	CHAMBERS	TX30	071	455412	OA 1976
MATAGORDA BAY SOUTH	MATAGORDA	TX30	321	452344	N 1972	MAYES SOUTH	CHAMBERS	TX30	071	455438	ONA 1946
MATAGORDA BLK 562-L	OFFSHORE-STATE	TX05	990	873562	ONA 1984	MAYES WEST	CHAMBERS	TX30	071	001664	OA 1980
MATAGORDA BLK 563-L	OFFSHORE-STATE	TX05	990	873563	ONA 1984	MAYFIELD	CLAY	TX90	077	455469	OA 1957
MATAGORDA BLK 629	OFFSHORE-STATE	TX05	990	873629	ONA 1976	MAYFIELD RANCH	EDWARDS	TX10	137	019006	N 2007
MATAGORDA ISL BLK 558-L	OFFSHORE-STATE	TX05	990	015704	N 1995	MAY-GRANT	BROWN	TX70	049	454917	ONA 1972
MATAGORDA ISL BLK 721-L	OFFSHORE-STATE	TX05	990	873721	ONA 1979	MAYHEW	ANDREWS	TX80	003	455624	O 1958
MATAGORDA ISLAND	OFFSHORE-STATE	TX05	990	000730	N 1980	MAYLAW	PECOS	TX80	371	001665	N 1981
MATAGORDA ISLAND 483-L	OFFSHORE-STATE	TX05	990	873483	N 1977	MAYME-TEE	KNOX	TX90	275	001666	OA 1980
MATAGORDA ISLAND 839S	OFFSHORE-STATE	TX05	990	879839	N 2005	MAYNARD CREEK	KIMBLE	TX75	267	009285	OA 1985
MATAGORDA ISLAND BLK 485-L	OFFSHORE-STATE	TX05	990	873485	N 1965	MAYO	JACKSON	TX20	239	455686	ONA 1942
MATAGORDA ISLAND BLK 519	OFFSHORE-STATE	TX05	990	873519	N 1983	MAYO	SAN PATRICIO	TX40	409	455686	O 1954
MATAGORDA ISLAND BLK 571S	OFFSHORE-STATE	TX05	990	879571	N 1977	MAY-WEST	BROWN	TX70	049	455135	N 1948
MATAGORDA ISLAND BLK 582-S	OFFSHORE-STATE	TX05	990	879582	N 1976	MAZILLION	PARKER	TX70	367	014992	N 1994
MATAGORDA NE	MATAGORDA	TX30	321	000731	N 1980	MBT	SMITH	TX60	423	013709	O 1990
MATAJACK	JACKSON	TX20	239	452369	ON 1962	MCADAMS	NOLAN	TX70	353	456066	O 1956
MATAKEN	MATAGORDA	TX30	321	452383	N 1974	MCALLEN	HIDALGO	TX40	215	456221	ON 1939
MATHERS	HEMPHILL	TX95	211	452493	ONA 1958	MCALLEN RANCH	HIDALGO	TX40	215	456283	ONA 1960
MATHERS	ROBERTS	TX95	393	452493	ONA 1958	MCALLEN RANCH EAST	HIDALGO	TX40	215	001669	N 1981
MATHERS LINK	HEMPHILL	TX95	211	017729	OA 2004	MCALLEN RANCH NORTH	HIDALGO	TX40	215	456299	N 1974
MATHERS NORTH	HEMPHILL	TX95	211	452524	OA 1964	MCALLEN SOUTH	HIDALGO	TX40	215	456314	N 1955
MATHERS NORTH	OCHILTREE	TX95	357	452524	OA 1964	MCALLEN WEST	HIDALGO	TX40	215	456345	ON 1949
MATHERS NORTH	ROBERTS	TX95	393	452524	OA 1964	MCALLISTER	YOUNG	TX90	503	456376	N 1982
MATHERS RANCH	HEMPHILL	TX95	211	452555	ONA 1970	MCALPIN	ORANGE	TX30	361	008230	N 1983
MATHEWS	COLEMAN	TX70	083	452586	ONA 1982	MCANAIR	GRAYSON	TX90	181	456399	O 1955
MATHIS	FISHER	TX70	151	008719	OA 1984	MCANALLY	ARCHER	TX90	009	456407	OA 1951
MATHIS EAST	SAN PATRICIO	TX40	409	452617	ONA 1950	MCANINCH	TAYLOR	TX70	441	004011	OA 1982
MATHIS NORTH	SAN PATRICIO	TX40	409	452679	ONA 1949	MCASKILL	ZAPATA	TX40	505	003739	N 1980
MATHIS SE	SAN PATRICIO	TX40	409	452685	N 1980	MCBEE	LEON	TX50	289	456531	N 1955
MATIC	EASTLAND	TX70	133	004010	N 1982	MCBRIDE	CALDWELL	TX10	055	456562	O 1955
MATILDA PERKINS	SHACKELFORD	TX70	417	452710	OA 1951	MCBRIDE	STEPHENS	TX70	429	456562	OA 1984
MATLOCK	JACK	TX90	237	452741	ONA 1944	MCCABE	MITCHELL	TX80	335	456593	OA 1951
MATNEY-SCHLUETER	EASTLAND	TX70	133	013255	OA 1989	MCCALL	MONTAGUE	TX90	337	456655	O 1954
MATOCHA	BEE	TX20	025	002172	N 1982	MCCAMEY	CRANE	TX80	103	456779	ONA 1925
MATTHEW GEORGE	GOLIAD	TX20	175	010802	N 1986	MCCAMEY	UPTON	TX75	461	456779	ONA 1925
MATTHEWS	COLORADO	TX30	089	452772	ONA 1961	MCCAMEY EAST	UPTON	TX75	461	456810	O 1955
MATTHEWS	EASTLAND	TX70	133	452772	ONA 1980	MCCAMEY NE	UPTON	TX75	461	456841	OA 1966
MATTHEWS	REEVES	TX80	389	452772	OA 1984	MCCAMEY SE	UPTON	TX75	461	456868	O 1977
MATTHEWS	SHACKELFORD	TX70	417	452772	ONA 1980	MCCAMEY SOUTH	UPTON	TX75	461	456872	O 1953
MATTHEWS	THROCKMORTON	TX70	447	452772	N 1981	MCCAMEY WEST	UPTON	TX75	461	456903	OA 1968
MATTHEWS	WILLIAMSON	TX10	491	452772	OA 1933	MCCAMPBELL	ARANSAS	TX40	007	456934	ONA 1969
MATTHEWS EAST	COLORADO	TX30	089	452803	N 1964	MCCAMPBELL	SAN PATRICIO	TX40	409	456934	ONA 1969
MATTHEWS NORTH	SHACKELFORD	TX70	417	013899	N 1991	MCCAMPBELL NORTH	ARANSAS	TX40	007	014042	N 1990
MATTHEWS RANCH	THROCKMORTON	TX70	447	452834	ONA 1957	MCCAN RANCH	VICTORIA	TX40	269	456954	N 1972
MATTHEWS RANCH	ZAVALA	TX10	507	452834	N 1976	MCCANDLESS	PECOS	TX80	371	456965	ON 1945



TEXAS

Field Name	County Name	State Sub	Co Code	Field Code	Field Disc Type Year	Field Name	County Name	State Sub	Co Code	Field Code	Field Disc Type Year
MCCLISH-STONE	PALO PINTO	TX70	363	001674	N 1978	MCINNIS	JACKSON	TX20	239	460933	N 2000
MCCLURE	PALO PINTO	TX70	363	457709	N 1981	MCINTIRE	TOM GREEN	TX75	451	003887	OA 1983
MCCLUSKEY	YOUNG	TX90	503	457802	OA 1953	MCINTOSH	HOOD	TX70	221	460979	N 1976
MCCLUSKEY NORTH	YOUNG	TX90	503	457833	OA 1954	MCINTOSH	SOMERVELL	TX70	425	460979	N 1976
MCCLUSKEY SOUTH	YOUNG	TX90	503	457864	O 1955	MCINTOSH	STONEWALL	TX70	433	460979	O
MCOCOC	MONTAGUE	TX90	337	457895	OA 1959	MCINTYRE	IRION	TX75	235	460995	OA 1956
MCCOMB	PECOS	TX80	371	457926	N 1981	MCKAMEY	SAN PATRICIO	TX40	409	461026	N 1952
MCCOMMONS	GRAYSON	TX90	181	458019	O 1956	MCKASKELL	KARNES	TX20	255	001684	N 1978
MCCONNELL	JACK	TX90	237	458050	O 1955	MCKAY	DIMMIT	TX10	127	461150	O 1983
MCCONNELL	THROCKMORTON	TX70	447	458050	O 1952	MCKAY	HARRISON	TX60	203	461150	N 1983
MCCONNELL SOUTH	THROCKMORTON	TX70	447	458081	O 1953	MCKAY CREEK	TERRELL	TX75	443	461154	OA 1979
MCCOOK	HIDALGO	TX40	215	458143	N 1956	MCKEE	CRANE	TX80	103	461181	ONA 1942
MCCOOK EAST	HIDALGO	TX40	215	458174	N 1970	MCKEE	GOLIAD	TX20	175	461181	ONA 1981
MCCOOK SE	HIDALGO	TX40	215	013027	N 1989	MCKEICHAN	THROCKMORTON	TX70	447	461212	OA 1948
MCCORD	COLEMAN	TX70	083	458267	O 1955	MCKEICHAN EAST	THROCKMORTON	TX70	447	461243	OA 1964
MCCORMICK	EASTLAND	TX70	133	458368	OA 1981	MCKENDRICK	WEBB	TX40	479	008928	N 1984
MCCORMICK & VICARS	CLAY	TX90	077	012574	O 1988	MCKENZIE	PECOS	TX80	371	461305	O 1930
MCCOY	LIBERTY	TX30	291	458422	ONA 1946	MCKENZIE	VICTORIA	TX20	469	461305	OA 1957
MCCOY	THROCKMORTON	TX70	447	458422	OA 1984	MCKENZIE DRAW	YOAKUM	TX85	501	012804	OA 1988
MCCOY EAST	LIBERTY	TX30	291	458453	N 1959	MCKENZIE MESA	PECOS	TX80	371	461341	O 1965
MCCOY NORTH	LIBERTY	TX30	291	008232	N 1982	MCKENZIE MESA WEST	PECOS	TX80	371	017096	ONA 2002
MCCOY SW	THROCKMORTON	TX70	447	010539	OA 1985	MCKEON	GRAYSON	TX90	181	461336	O 1951
MCCRARY	FORT BEND	TX30	157	458608	OA 1947	MCKEOWN	SAN PATRICIO	TX40	409	461327	O 1958
MCCRARY	GARZA	TX85	169	458608	O 1984	MCKIBBEN	HANSFORD	TX95	195	017220	ONA 2002
MCCRARY	WOOD	TX60	499	458608	OA 1952	MCKINLEY	CLAY	TX90	077	461398	OA 1950
MCCRARY WEST	WOOD	TX60	499	458639	OA 1952	MCKINLEY RANCH	YOUNG	TX90	503	011798	ON 1987
MCCREA	STEPHENS	TX70	429	458670	N 1965	MCKINNEY	CALLAHAN	TX70	059	461491	OA 1954
MCCREA HEIRS	STEPHENS	TX70	429	012003	N 1987	MCKINNEY	CASS	TX60	067	461491	N 1964
MCCROSKY	MATAGORDA	TX30	321	458701	N 1954	MCKINNEY	LIVE OAK	TX20	297	461491	N 1969
MCCUITION	COMANCHE	TX70	093	458716	OA 1977	MCKINNON	GAINES	TX85	165	003888	OA 1983
MCCUITION	EASTLAND	TX70	133	458716	OA 1977	MCKISSICK	WISE	TX90	497	461584	ON 1956
MCCULLOCH	HOCKLEY	TX85	219	458732	OA 1957	MCKNIGHT	THROCKMORTON	TX70	447	461677	OA 1941
MCCULLOCH	MCCULLOCH	TX75	307	458732	N 1968	MCKNIGHT NORTH	THROCKMORTON	TX70	447	461708	OA 1961
MCCULLOUGH	NUECES	TX40	355	458794	ON 1949	MCKNIGHT SOUTH	THROCKMORTON	TX70	447	001685	OA 1981
MCCULLOUGH'S	THROCKMORTON	TX70	447	014786	O 1993	MCL	RUNNELS	TX75	399	017329	N 2001
MCCURDY	BEE	TX20	025	458887	OA 1964	MCLARTY	RUNNELS	TX75	399	004014	OA 1983
MCCURDY-BLAIR	CALLAHAN	TX70	059	458918	ONA 1961	MCLAUGHLIN	WILBARGER	TX90	487	461770	O 1979
MCCURDY-BLAIR EAST	CALLAHAN	TX70	059	458949	ONA 1964	MCLAW	PECOS	TX80	371	000241	N 1980
MCCUTCHEN	COKE	TX75	081	459011	O 1950	MCLEAN WEST	WEBB	TX40	479	461863	N 1961
MCCUTCHEN WEST	COKE	TX75	081	459042	OA 1951	MCEMORE	SHACKELFORD	TX70	417	014788	OA 1993
MCCUTCHIN	WISE	TX90	497	014787	O 1994	MCLENNAN	STEPHENS	TX70	429	001686	N 1981
MCDADE	LEE	TX30	287	459104	O 1953	MCLENNAN-REID	STEPHENS	TX70	429	009457	OA 1982
MCDAN	BEE	TX20	025	018541	N 2006	MCLEOD	NOLAN	TX70	353	461894	O 1949
MCDANIEL	GLASSCOCK	TX80	173	459135	OA 1983	MCLEOD NORTH	CASS	TX60	067	009286	ONA 1985
MCDANIEL	JACKSON	TX20	239	459135	ONA 1954	MCMANUS	STARR	TX40	427	462111	O 1963
MCDANIEL	PARKER	TX70	367	459135	N 1982	MCMANUS	HIDALGO	TX40	215	462142	N 1960
MCDANIEL	SAN PATRICIO	TX40	409	459135	ONA 1982	MCMENAMY	GRAYSON	TX90	181	462173	O 1956
MCDANIEL EAST	LAVACA	TX20	285	459139	N 1974	MCMICHAEL	WILBARGER	TX90	487	011205	O 1987
MCDANIEL WEST	LAVACA	TX20	285	004453	N 1983	MCMILLAN	GRAYSON	TX90	181	462204	OA 1951
MCDERMOTT	ZAPATA	TX40	505	459166	N 1945	MCMILLAN	RUNNELS	TX75	399	462204	O 1927
MCDONALD	JACK	TX90	237	459197	OA 1943	MCMILLAN	THROCKMORTON	TX70	447	462204	OA 1976
MCDONALD	SMITH	TX60	423	459197	OA 1982	MCMILLAN EAST	GRAYSON	TX90	181	462235	OA 1952
MCDONNELL	RUNNELS	TX75	399	004013	OA 1981	MCMILLAN NORTH	GRAYSON	TX90	181	462266	ONA 1952
MCDOW	GLASSCOCK	TX80	173	459352	O 1952	MCMILLEN	CALDWELL	TX10	055	002177	O 1980
MCDOWELL	GLASSCOCK	TX80	173	459383	OA 1964	MCMILLIAN	EASTLAND	TX70	133	005631	N 1983
MCDOWELL POINT	REFUGIO	TX20	391	011204	O 1977	MCMILLIN	TERRELL	TX75	443	462312	OA 1980
MCDOWELL POINT EAST	CALHOUN	TX20	057	017285	ONA 2002	MCMILLON	RUNNELS	TX75	399	004015	OA 1983
MCELREATH	GRAYSON	TX90	181	459569	OA 1954	MCMORAN	HIDALGO	TX40	215	462328	ONA 1968
MCELREATH SOUTH	GRAYSON	TX90	181	459600	OA 1955	MCMORDIE	COLEMAN	TX70	083	462359	N 1960
MCELROY	CRANE	TX80	103	459631	OA 1926	MCMORDIE	ROBERTS	TX95	393	462359	N 1979
MCELROY	UPTON	TX75	461	459631	OA 1926	MCMORDIE RANCH	ROBERTS	TX95	393	000325	ONA 1980
MCELROY NORTH	CRANE	TX80	103	459669	OA 1973	MCMURRAY	BEE	TX20	025	462452	O 1937
MCELROY NORTH	UPTON	TX75	461	459669	OA 1973	MCMURREY	ZAPATA	TX40	505	004286	N 1983
MCELROY RANCH	CRANE	TX80	103	001679	OA 1980	MCMYERS	YOUNG	TX90	503	462514	O 1969
MCELROY RANCH	UPTON	TX75	461	001679	OA 1980	MCNABB	MONTAGUE	TX90	337	462545	OA 1952
MCELROY SE	UPTON	TX75	461	459677	OA 1976	MCNABB NW	MONTAGUE	TX90	337	462576	OA 1953
MCELROY WEST	CRANE	TX80	103	459693	O 1955	MCNAIR	NUECES	TX40	355	462607	OA 1954
MCENTIRE	STERLING	TX80	431	459755	ONA 1967	MCNAIR	SAN PATRICIO	TX40	409	462607	OA 1953
MCENTIRE	YOUNG	TX90	503	459755	N 1978	MCNAIR	WEBB	TX40	479	462607	OA 1952
MCFADDIN	REFUGIO	TX20	391	459786	ONA 1930	MCNARY	WEBB	TX40	479	009624	N 1982
MCFADDIN	VICTORIA	TX20	469	459786	ONA 1930	MCNATT	MONTAGUE	TX90	337	462684	OA 1983
MCFADDIN BEACH EAST	OFFSHORE-STATE	TX05	990	459817	ONA 1965	MCNAY	NOLAN	TX70	353	462700	ONA 1956
MCFADDIN EAST	VICTORIA	TX20	469	459848	ONA 1930	MCNEELEY	MCCULLOCH	TX75	307	462731	O 1954
MCFADDIN NE	VICTORIA	TX20	469	459879	N 1962	MCNEILL RANCH	DUVAL	TX40	131	010540	N 1985
MCFADDIN NORTH	VICTORIA	TX20	469	459910	ONA 1935	MCNEILL	LIVE OAK	TX20	297	462793	ONA 1934
MCFADDIN NW	JACKSON	TX20	239	459941	ONA 1967	MCNEILL SOUTH	LIVE OAK	TX20	297	462824	O 1955
MCFADDIN NW	VICTORIA	TX20	469	459941	ONA 1967	MCNIECE	TAYLOR	TX70	441	003889	ONA 1982
MCFADDIN RANCH	JEFFERSON	TX30	245	459972	ONA 1964	MCNISH	TAYLOR	TX70	441	462839	ONA 1971
MCFADDIN RANCH NORTH	JEFFERSON	TX30	245	460003	ON 1968	MCNUTT	SMITH	TX60	423	462886	OA 1959
MCFADDIN RANCH NW	JEFFERSON	TX30	245	460006	N 1974	MCPAC	OFFSHORE-STATE	TX05	990	012576	N 1988
MCFALL	YOAKUM	TX85	501	001680	OA 1980	MCPEC	PECOS	TX80	371	462917	O 1956
MCFARLAN	WHARTON	TX30	481	012228	N 1988	MCPHERSON	CRANE	TX80	103	462948	OA 1968
MCFARLAN NORTH	WHARTON	TX30	481	013901	N 1991	MCPHERSON SOUTH	CRANE	TX80	103	462979	OA 1969
MCFARLAND	ANDREWS	TX80	003	460034	OA 1955	MCQUEENY SOUTH	GUADALUPE	TX10	187	007144	OA 1982
MCFARLAND	COLEMAN	TX70	083	460034	N 1981	MCQUIDDY	HEMPHILL	TX95	211	463041	N 1964
MCFARLAND EAST	ANDREWS	TX80	003	460065	OA 1955	MCQUILL	GOLIAD	TX20	175	009458	N 1984
MCFARLAND LAKE	BOWIE	TX60	037	002176	N 1982	MCRAE	GAINES	TX85	165	463103	OA 1983
MCFARLAND NORTH	ANDREWS	TX80	003	460096	OA 1963	MCRAE	SAN PATRICIO	TX40	409	463103	N 1959
MCFARLAND SE	ANDREWS	TX80	003	460127	OA 1967	MCRAE SOUTH	GAINES	TX85	165	010541	N 1985
MCFARLAND SOUTH	ANDREWS	TX80	003	460158	OA 1956	MCSWANE	FREESTONE	TX50	161	001687	N 1980
MCFARLANE	SHACKELFORD	TX70	417	460170	ONA 1976	MCWILLIAMS	JACK	TX90	237	009287	ONA 1985
MCARRAUGH	OCHILTREE	TX95	357	460189	ONA 1951	MCWILLIAMS-DAVIS	COLEMAN	TX70	083	463258	ON 1950
MCARRAUGH RANCH	OCHILTREE	TX95	357	012004	N 1987	MEAD	JONES	TX70	253	463421	OA 1951
MCARRAUGH WEST	OCHILTREE	TX95	357	460220	ONA 1965	MEAD NORTH	JONES	TX70	253	463452	OA 1970
MCGAUGHY	MONTAGUE	TX90	337	460282	O 1954	MEAD SE	JONES	TX70	253	463483	OA 1953
MCGAUGHY	ZAVALA	TX10	507	460282	N 1981	MEADERS	BEXAR	TX10	029	463669	O 1935
MCGEE	OCHILTREE	TX95	357	460							

Field Name	County Name	State Sub	Co Code	Field Code	Field Disc Type	Year	Field Name	County Name	State Sub	Co Code	Field Code	Field Disc Type	Year
MEANS SOUTH	ANDREWS	TX80	003	464351	OA	1956	MERCY SOUTH	SAN JACINTO	TX30	407	468164	O	1965
MEARS	MENARD	TX75	327	464382	N	1983	MERCY SW	SAN JACINTO	TX30	407	001693	OA	1980
MEBAC	CALLAHAN	TX70	059	015205	O	1994	MERCY WEST	SAN JACINTO	TX30	407	468195	ONA	1947
MECHE	LIBERTY	TX30	291	464497	N	1978	MEREDITH	SHACKELFORD	TX70	417	006978	N	1998
MEDC	STEPHENS	TX70	429	009459	OA	1984	MEREDITH SMITH	HARRISON	TX60	203	019125	O	2007
MEDDERS	ARCHER	TX90	009	464630	O	1951	MERETA	CONCHO	TX75	095	468226	O	1955
MEDDERS-CORNELIUS	HASKELL	TX70	207	464661	OA	1957	MEREX RESOURCES	HUTCHINSON	TX95	233	015710	O	1996
MEDICINE DOG	HARDEMAN	TX90	197	014993	O	1994	MERFF	JACK	TX90	237	005639	N	1983
MEDICINE MOUND WEST	HARDEMAN	TX90	197	009288	OA	1985	MERGNER	EASTLAND	TX70	133	001694	ONA	1981
MEDICINE MOUNDS	HARDEMAN	TX90	197	465157	OA	1961	MERIDIAN	LOVING	TX80	301	468257	OA	1961
MEDICINE MOUNDS SE	HARDEMAN	TX90	197	005637	OA	1983	MERIDIAN SOUTH	LOVING	TX80	301	468365	N	1980
MEDICINE MOUNDS SOUTH	HARDEMAN	TX90	197	009625	O	1982	MERIDIAN SOUTH	WARD	TX80	475	468365	ONA	1980
MEDICO	JIM HOGG	TX40	247	011206	OA	1986	MERIGALE	WOOD	TX60	499	468443	O	1944
MEDINA	MEDINA	TX10	325	465281	N	1949	MERIGALE-PAUL	WOOD	TX60	499	468474	OA	1946
MEDIO CREEK	BEE	TX20	025	465343	ON	1942	MERKEL	TAYLOR	TX70	441	468629	O	1941
MEDIO CREEK EAST	BEE	TX20	025	465374	ONA	1958	MERKEL EAST	TAYLOR	TX70	441	016970	O	2001
MEDIO CREEK NE	BEE	TX20	025	008235	N	1981	MERKEL NORTH	TAYLOR	TX70	441	008721	OA	1984
MEDLIN	GAINES	TX85	165	465405	O	1956	MERKEL NW	TAYLOR	TX70	441	468660	OA	1955
MEDUSA	REEVES	TX80	389	016336	N	1997	MERKEL WEST	TAYLOR	TX70	441	010547	OA	1985
MEEHAN	SAN PATRICIO	TX40	409	465560	OA	1954	MERLE	GRIMES	TX30	185	468691	OA	1975
MEEK	CROCKETT	TX75	105	465591	O	1966	MERLE	MCMULLEN	TX10	311	468691	OA	1975
MEEKER	JACK	TX90	237	465622	N	1976	MERLIN	MATAGORDA	TX30	321	017126	ONA	2001
MEEKER	PALO PINTO	TX70	363	465622	N	1959	MER-MAG	JACK	TX90	237	467854	OA	1955
MEEKER	PARKER	TX70	367	465622	ONA	1958	MER-MAX	HOWARD	TX80	227	012399	OA	1988
MEEKER	WISE	TX90	497	465622	ONA	1965	MERRYVILLE	NEWTON	TX30	351	469094	ON	1957
MEES	WHEELER	TX95	483	465761	N	1979	MERTZ	IRION	TX75	235	004017	OA	1982
MEG	HEMPHILL	TX95	211	007924	N	1980	MERTZ-HAMILL	SCHLEICHER	TX75	413	469326	N	1977
MEGAN	RED RIVER	TX60	387	008236	OA	1982	MERTZON	IRION	TX75	235	469342	ONA	1953
MEGAN RICHEY	LIMESTONE	TX50	293	006670	OA	1984	MERTZON EAST	IRION	TX75	235	469373	O	1957
MEGARGEL	ARCHER	TX90	009	465808	OA	1949	MERTZON WEST	IRION	TX75	235	469404	OA	1957
MEGARGEL NE	ARCHER	TX90	009	465839	OA	1957	MERYDITH	LIPSCOMB	TX95	295	469528	ONA	1956
MEGARGEL NORTH	ARCHER	TX90	009	465870	OA	1958	MESA	CROCKETT	TX75	105	469559	O	1959
MEGHREBLIAN	PALO PINTO	TX70	363	009289	N	1984	MESA ENERGY	TAYLOR	TX70	441	011208	OA	1986
MEHAFFY	COLEMAN	TX70	083	465885	O	1982	MESA GRANDE	TERRELL	TX75	443	469590	N	1963
MEI	SHELBY	TX60	419	005638	N	1983	MESA VISTA	PECOS	TX80	371	469621	ONA	1959
MEIXNER	CONCHO	TX75	095	466242	ONA	1963	MESA VISTA EAST	PECOS	TX80	371	017127	N	2002
MEKEEL	OCHILTREE	TX95	357	010804	N	1986	MESQUITE	JONES	TX70	253	469807	O	1949
MELADO RESERVOIR	HIDALGO	TX40	215	008789	N	1984	MESQUITE	WEBB	TX40	479	469807	N	1975
MELANIE A	RUNNELS	TX75	399	007925	OA	1982	MESQUITE BAY	ARANSAS	TX40	007	469813	ONA	1974
MELBA	PALO PINTO	TX70	363	003890	N	1983	MESQUITE BONITA	DUVAL	TX40	131	469816	OA	1957
MELBOURN	CALHOUN	TX20	057	466273	O	1948	MESQUITE CREEK	BORDEN	TX85	033	008722	ONA	1984
MELBOURN NORTH	CALHOUN	TX20	057	466304	ON	1970	MESQUITE GROVE	KENT	TX85	263	001697	OA	1981
MELBOURN WEST	CALHOUN	TX20	057	466335	N	1969	MESQUITE RINCON	KENEDY	TX40	261	469838	N	1958
MELDE	NUECES	TX40	355	466366	OA	1962	MESQUITO POINT NE	CALHOUN	TX20	057	004252	N	1983
MELDE EAST	NUECES	TX40	355	466397	O	1971	MESSNER	RUNNELS	TX75	399	469900	OA	1952
MELER	HARDEMAN	TX90	197	001690	OA	1980	MESTENA	JIM HOGG	TX40	247	470055	OA	1969
MELINDA	WASHINGTON	TX30	477	008237	OA	1984	MESTENA GRANDE	JIM HOGG	TX40	247	001698	ONA	1981
MELINDA B	STONEWALL	TX70	433	008790	OA	1985	MESTENA GRANDE WEST	JIM HOGG	TX40	247	008238	N	1983
MELINDA-MAG	WEBB	TX40	479	466428	N	1965	MESTENA RANCHO	JIM HOGG	TX40	247	470086	ON	1970
MELINDA'S ASTON MAG	BROOKS	TX40	047	013588	N	1999	MESTINA	BROOKS	TX40	047	005863	N	1993
MELISSA	COLORADO	TX30	089	010544	N	1985	METCALF	STONEWALL	TX70	433	470117	OA	1963
MELISSA J	SHACKELFORD	TX70	417	001691	N	1979	METCALF BEND	PALO PINTO	TX70	363	001699	N	1980
MELISSA NICOLE	DAWSON	TX85	115	016896	OA	2001	METCALF GAP	PALO PINTO	TX70	363	470148	ONA	1966
MELISSA-ROBIN	RUSK	TX60	401	008564	OA	1984	METCALF GAP EAST	PALO PINTO	TX70	363	470179	OA	1961
MELLINGER	HARRIS	TX30	201	466583	O	1956	METCALF GAP NE	PALO PINTO	TX70	363	001700	N	1979
MELLON	MATAGORDA	TX30	321	466595	N	1976	METCO	GONZALES	TX10	177	470200	OA	1973
MELON CREEK	REFUGIO	TX20	391	466862	ONA	1939	METZ	ECTOR	TX80	135	470210	OA	1959
MELON CREEK EAST	REFUGIO	TX20	391	015312	O	1994	METZ EAST	ECTOR	TX80	135	470241	OA	1961
MELON RANCH	REFUGIO	TX20	391	015616	O	1995	METZ SOUTH	ECTOR	TX80	135	015313	O	1995
MELROSE	GOLIAD	TX20	175	466893	N	1948	METZE	GOLIAD	TX20	175	010806	N	1986
MELROSE EAST	GOLIAD	TX20	175	466924	ONA	1949	MEURER	ARCHER	TX90	009	470272	OA	1977
MELROSE SOUTH	NACOGDOCHES	TX60	347	466955	N	1982	MEWIS	AUSTIN	TX30	015	470303	O	1951
MELTON	HASKELL	TX70	207	467017	O	1982	MEXIA	FREESTONE	TX50	161	470334	ONA	1920
MELVIN	CONCHO	TX75	095	467079	O	1954	MEXIA DEEP	LIMESTONE	TX50	293	470334	ONA	1920
MEME	SUTTON	TX75	435	015496	N	1995	MEXIA CREEK	CALLAHAN	TX70	059	001701	OA	1980
MENARD	MENARD	TX75	327	467110	ON	1956	MEXIA DEEP	LIMESTONE	TX50	293	017928	ON	2005
MENARD CREEK	HARDIN	TX30	199	467141	N	1958	MEXIA JUNCTION	LIMESTONE	TX50	293	001702	N	1980
MENARD CREEK	POLK	TX30	373	467141	ONA	1957	MEXIA SOUTH	LIMESTONE	TX50	293	470396	N	1964
MENARD CREEK SOUTH	HARDIN	TX30	199	467172	N	1967	MEYER	LIVE OAK	TX20	297	008239	OA	1982
MENARD CREEK WEST	HARDIN	TX30	199	467203	ONA	1959	MEYERSVILLE	DE WITT	TX20	123	470551	N	1947
MENARD CREEK WEST	POLK	TX30	373	467203	N	1960	MEYERSVILLE	GOLIAD	TX20	175	470551	N	1947
MENARD NE	MENARD	TX75	327	010805	O	1986	MEYERSVILLE	VICTORIA	TX20	469	470551	N	1947
MENARD NORTH	MENARD	TX75	327	467234	ON	1964	MEYERSVILLE EAST	DE WITT	TX20	123	470582	ONA	1952
MENARD SOUTH	MENARD	TX75	327	467242	N	1975	MEYERSVILLE EAST	GOLIAD	TX20	175	470582	ONA	1952
MENARD SW	MENARD	TX75	327	004455	OA	1983	MEYERSVILLE EAST	VICTORIA	TX20	469	470582	ONA	1952
MENARD WEST	MENARD	TX75	327	004016	ONA	1981	MEYERSVILLE NE	DE WITT	TX20	123	013028	N	1988
MENDEL	PECOS	TX80	371	467265	N	1966	MEYERSVILLE NORTH	DE WITT	TX20	123	470613	ONA	1956
MENDOTA	HEMPHILL	TX95	211	467358	OA	1962	MEYERSVILLE SE	DE WITT	TX20	123	470629	N	1978
MENDOTA EAST	HEMPHILL	TX95	211	467363	N	1977	MEYERSVILLE SOUTH	DE WITT	TX20	123	009291	N	1984
MENDOTA GULCH	HEMPHILL	TX95	211	007926	N	1981	MEYERSVILLE UPPER	DE WITT	TX20	123	470596	N	1977
MENDOTA NORTH	HEMPHILL	TX95	211	467372	ONA	1977	MEYERSVILLE WEST	DE WITT	TX20	123	001703	N	1993
MENDOTA NW	HEMPHILL	TX95	211	467389	ONA	1962	MEYERSVILLE WEST	GOLIAD	TX20	175	001703	N	1979
MENDOTA NW	ROBERTS	TX95	393	467389	ONA	1962	MFM	NOLAN	TX70	353	015206	O	1994
MENDOTA SE	HEMPHILL	TX95	211	467404	ON	1973	M-G	COLORADO	TX30	089	011198	N	1987
MENDOTA WEST	ROBERTS	TX95	393	010546	N	1985	MI 631L	OFFSHORE-STATE	TX05	990	017580	ON	2004
MENEFEE	COLEMAN	TX70	083	467420	OA	1983	MI 632	OFFSHORE-STATE	TX05	990	018692	N	2003
MENEFEE	WHARTON	TX30	481	467420	ON	1943	MI 824-S	OFFSHORE-STATE	TX05	990	017286	N	2003
MENEFEE NE	WHARTON	TX30	481	467455	N	1975	MI 828-S	OFFSHORE-STATE	TX05	990	018693	N	2003
MENEFEE NORTH	WHARTON	TX30	481	467451	ONA	1970	MI 834-S	OFFSHORE-STATE	TX05	990	017581	N	2003
MENEFEE SOUTH													

# TEXAS

Field Name	County Name	State Sub	Co Code	Field Code	Field Disc Type Year	Field Name	County Name	State Sub	Co Code	Field Code	Field Disc Type Year
MICO	BROWN	TX70	049	001705	N 1980	MILLENIUM	ANDREWS	TX80	003	016496	OA 2000
MICOAU	TAYLOR	TX70	441	471350	OA 1957	MILLER	BORDEN	TX85	033	474574	OA 1981
MIDDLE BANK REEF	OFFSHORE-STATE	TX05	990	471457	N 1977	MILLER	COLORADO	TX30	089	474574	N 1984
MIDDLE CREEK	PALO PINTO	TX70	363	471598	N 1984	MILLER	CROCKETT	TX75	105	474574	N 1964
MIDDLEBROOKS	JACK	TX90	237	001706	O 1979	MILLER	JACKSON	TX20	239	474574	ONA 1953
MIDDLETON	DAWSON	TX85	115	471970	O 1957	MILLER	MONTAGUE	TX90	337	474574	OA 1948
MIDDLETON	HOWARD	TX80	227	471970	OA 1986	MILLER & FOX	DUVAL	TX40	131	474605	ON 1958
MIDDLETON	YOUNG	TX90	503	471970	OA 1984	MILLER & FOX	JIM WELLS	TX40	249	474605	ON 1958
MIDFIELDS	MATAGORDA	TX30	321	472063	OA 1946	MILLER BEND	YOUNG	TX90	503	003892	OA 1983
MIDFIELDS NE	MATAGORDA	TX30	321	472094	O 1969	MILLER BLOCK B-29	WARD	TX80	475	474636	ONA 1959
MIDFIELDS NORTH	MATAGORDA	TX30	321	472110	N 1970	MILLER CREEK	BAYLOR	TX90	023	474667	O 1954
MIDFIELDS NW	MATAGORDA	TX30	321	472125	ONA 1969	MILLER CREEK	THROCKMORTON	TX70	447	474667	OA 1952
MIDFIELDS SW	MATAGORDA	TX30	321	472144	ONA 1973	MILLER CREEK WEST	THROCKMORTON	TX70	447	474729	O 1992
MIDFIELDS TOWNSITE	MATAGORDA	TX30	321	472156	O 1953	MILLER GROVE	CHAMBERS	TX30	071	474798	ONA 1973
MIDFIELDS WEST	MATAGORDA	TX30	321	472187	ON 1962	MILLER NORTH	MONTAGUE	TX90	337	474822	O 1967
MID-FREDDY HUT	MCMULLEN	TX10	311	018517	O 2005	MILLER RANCH	DUVAL	TX40	131	474853	N 1982
MIDKIFF	EASTLAND	TX70	133	472249	OA 1982	MILLER RANCH	SAN PATRICIO	TX40	409	474853	ON 1951
MIDKIFF (NEW)	MIDLAND	TX80	329	013030	ON 1986	MILLER RANCH SOUTH	SAN PATRICIO	TX40	409	474884	ON 1955
MIDLAND	MIDLAND	TX80	329	472280	O 1945	MILLER VIDOR	ORANGE	TX30	361	474915	O 1955
MIDLAND EAST	MIDLAND	TX80	329	472311	ONA 1964	MILLER-DUVAL	DUVAL	TX40	131	474760	O 1953
MIDLAND FARMS	ANDREWS	TX80	003	472342	ONA 1944	MILLER-ELBERT	THROCKMORTON	TX70	447	474791	O 1971
MIDLAND FARMS DEEP	ANDREWS	TX80	003	012007	OA 1962	MILLERSVIEW	CONCHO	TX75	095	475070	O 1953
MIDLAND FARMS NE	ANDREWS	TX80	003	472404	OA 1953	MILLERSVIEW NORTH	CONCHO	TX75	095	000737	OA 1980
MIDLAND FARMS NORTH	ANDREWS	TX80	003	472435	OA 1953	MILLERSVIEW SW	CONCHO	TX75	095	016528	ONA 2000
MIDLAND FARMS SE	MIDLAND	TX80	329	472466	O 1953	MILLERSVIEW WEST	CONCHO	TX75	095	015944	ONA 1995
MIDLAND FARMS SW	ANDREWS	TX80	003	001708	O 1979	MILLERSVIEW-WAIDE	CONCHO	TX75	095	475101	O 1953
MIDLAND SOUTH	MIDLAND	TX80	329	472528	O 1947	MILLERVUE	CONCHO	TX75	095	011804	N 1976
MIDLAND SW	MIDLAND	TX80	329	472559	ONA 1963	MILLET WEST	LA SALLE	TX10	283	475125	O 1976
MIDLAND WEST	MIDLAND	TX80	329	472590	O 1964	MILLICAN	COKE	TX75	081	475163	ONA 1948
MIDMAR	MARTIN	TX80	317	472714	O 1951	MILLICAN DOME	BRAZORIA	TX30	039	475194	N 1950
MID-MAR	MIDLAND	TX80	329	471412	O 1969	MILLICAN DOME	BRAZOS	TX30	041	475194	ONA 1942
MID-MAR EAST	MIDLAND	TX80	329	006927	OA 1982	MILLICAN DOME EAST	BRAZORIA	TX30	039	475225	N 1958
MID-MAR EAST	MITCHELL	TX80	335	006927	OA 1982	MILLICAN DOME EAST	BRAZOS	TX30	041	475225	N 1957
MID-MAX	ANDREWS	TX80	003	012806	OA 1988	MILLICAN EAST	BRAZOS	TX30	041	475256	ONA 1968
MIDSTATES	RUNNELS	TX75	399	472699	ONA 1973	MILLICAN WEST	COKE	TX75	081	475287	O 1967
MIDSTATES-MCMILLAN	RUNNELS	TX75	399	472704	O 1975	MILLIGAN RANCH	GRAYSON	TX90	181	475357	OA 1974
MID-TEX	COLEMAN	TX70	083	013149	OA 1988	MILLION	PALO PINTO	TX70	363	008241	OA 1984
MIDWAY	MILAM	TX10	331	472745	OA 1984	MILLION DOLLAR STICK	THROCKMORTON	TX70	447	475362	OA 1976
MIDWAY	SAN PATRICIO	TX40	409	472745	ONA 1937	MILLIORN	CALLAHAN	TX70	059	475380	OA 1948
MIDWAY EAST	SAN PATRICIO	TX40	409	472776	ONA 1960	MILLIS	YOUNG	TX90	503	475411	O 1968
MIDWAY LAKE	WOOD	TX60	499	472869	OA 1950	MILLS	HOOD	TX70	221	475535	N 1981
MIDWAY LANE	CROCKETT	TX75	105	472900	ONA 1947	MILLS	THROCKMORTON	TX70	447	475535	OA 1950
MIDWAY LANE NE	CROCKETT	TX75	105	472931	ONA 1968	MILLS BENNETT	BROOKS	TX40	047	475597	ONA 1953
MIDWAY LANE SE	CROCKETT	TX75	105	000735	N 1980	MILLS BENNETT SE	BROOKS	TX40	047	017929	N 2005
MIDWAY NORTH	SAN PATRICIO	TX40	409	472962	ONA 1962	MILLS BENNETT SOUTH	BROOKS	TX40	047	475628	OA 1962
MIDWAY SOUTH	SAN PATRICIO	TX40	409	472993	ONA 1968	MILLS BENNETT WEST	BROOKS	TX40	047	017559	ON 2004
MIDWAY WEST	SAN PATRICIO	TX40	409	473055	ON 1955	MILLS RANCH	WHEELER	TX95	483	475752	ONA 1971
MIDWAY-HOLST	SAN PATRICIO	TX40	409	472838	OA 1948	MILLS RANCH NORTH	WHEELER	TX95	483	475777	N 1975
MIDWEST	MARTIN	TX80	317	473179	OA 1998	MILLS RANCH SE	WHEELER	TX95	483	475787	N 1974
MIDWEST	MIDLAND	TX80	329	473179	OA 1956	MILLS RANCH SOUTH	WHEELER	TX95	483	475787	N 1974
MIDWESTERN	THROCKMORTON	TX70	447	473241	O 1965	MILLSAP	JONES	TX70	253	475814	OA 1956
MIDYETT	PANOLA	TX60	365	009460	N 1984	MILLSAP	PARKER	TX70	367	475814	N 1965
MIDYETT NE	PANOLA	TX60	365	010550	N 1985	MILLSAP EAST	PALO PINTO	TX70	363	475845	N 1964
MIEKOW	COLORADO	TX30	089	473265	N 1974	MILLSAP EAST	PARKER	TX70	367	475845	ON 1964
MIERS	SUTTON	TX75	435	473272	N 1946	MILLSAP NORTH	PARKER	TX70	367	475876	N 1965
MIERS BROTHERS	LIMESTONE	TX50	293	001709	N 1979	MILLSAP SE	PARKER	TX70	367	475907	N 1969
MIERS EAST	SUTTON	TX75	435	473303	ON 1965	MILLSAPUGH	CROCKETT	TX75	105	475938	O 1965
MIERS NE	SUTTON	TX75	435	473323	N 1971	MILLSAPUGH RANCH	CROCKETT	TX75	105	014996	N 1994
MIERS SE	SUTTON	TX75	435	473334	N 1965	MILLWEE	HOWARD	TX80	227	001716	OA 1980
MIERS-BARGINIER	LIMESTONE	TX50	293	473275	N 1977	MILLWOOD	RUSK	TX60	401	005887	N 1984
MIETHER	UPTON	TX75	461	473365	OA 1956	MILLY KAY	RUNNELS	TX75	399	475960	OA 1977
MIFF	PALO PINTO	TX70	363	002181	N 1982	MILMAR	TOM GREEN	TX75	451	008567	N 1984
MIFFLIN	KENEDY	TX40	261	473396	N 1954	MILO	BROWN	TX70	049	476062	OA 1985
MIGHTY QUINN	JONES	TX70	253	017222	O 2002	MILSAP	PARKER	TX70	367	009871	N 1973
MIGL	JACK	TX90	237	001710	ON 1979	MILSTEAD	JONES	TX70	253	476186	OA 1953
MIGUEL CREEK	ZAPATA	TX40	505	473440	N 1980	MILSTEAD SOUTH	JONES	TX70	253	476217	O 1964
MIKADO	REEVES	TX80	389	473449	OA 1979	MILTON	HARRIS	TX30	201	476248	ONA 1953
MIKAPAM	CALLAHAN	TX70	059	473458	O 1949	MILTON EAST	HARRIS	TX30	201	476279	N 1967
MIKE	TYLER	TX30	457	473468	N 1973	MILTON NORTH	HARRIS	TX30	201	476310	N 1963
MIKE CHANDLER	SHELBY	TX60	419	010808	O 1986	MILTON WEST	HARRIS	TX30	201	476372	N 1968
MIKE HILL	RUNNELS	TX75	399	011209	ONA 1986	MILTONS COUNSEL	SCURRY	TX85	415	015143	O 1994
MIKESKA	LIVE OAK	TX20	297	473489	ONA 1954	MIM	IRION	TX75	235	476403	OA 1959
MIKESKA EAST	LIVE OAK	TX20	297	010551	N 1985	MIM NW	IRION	TX75	235	000738	OA 1978
MIKESKA NORTH	LIVE OAK	TX20	297	473520	N 1968	MIMMS CREEK	FREESTONE	TX50	161	476422	N 1978
MIKESKA NW	LIVE OAK	TX20	297	015753	N 1996	MINDEN	RUSK	TX60	401	476558	ONA 1954
MIKESKA SOUTH	LIVE OAK	TX20	297	473535	ONA 1977	MINDEN EAST	RUSK	TX60	401	476562	ONA 1974
MIKESKA SW	LIVE OAK	TX20	297	001711	ONA 1978	MINDEN SOUTH	RUSK	TX60	401	003893	O 1983
MIKESKA WEST	LIVE OAK	TX20	297	473551	N 1961	MINDEN WEST	RUSK	TX60	401	001717	ONA 1981
MIKESKA-HAMILL	AUSTIN	TX30	015	010809	OA 1986	MINDY BROWN	CHEROKEE	TX60	073	017287	N 2002
MIKLAR	BROWN	TX70	049	001712	ONA 1980	MINDY SOUTH	SHACKELFORD	TX70	417	001718	N 1979
MILAGRO	DAWSON	TX85	115	473565	O 1976	MINEOLA	WOOD	TX60	499	476589	O 1949
MILAM	MONTAGUE	TX90	337	473582	OA 1952	MINERAL	BEE	TX20	025	476651	ON 1930
MILAM EAST	MONTAGUE	TX90	337	473613	O 1956	MINERAL CREEK WEST	GRAYSON	TX90	181	001719	N 1980
MILAM NE	MONTAGUE	TX90	337	473644	OA 1956	MINERAL EAST	BEE	TX20	025	476713	ONA 1960
MILANO	MILAM	TX10	331	473690	OA 1977	MINERAL NORTH	BEE	TX20	025	476744	ONA 1949
MILANO EAST	MILAM	TX10	331	473692	OA 1978	MINERAL NW	BEE	TX20	025	010554	N 1985
MILANO SOUTH	MILAM	TX10	331	473699	O 1977	MINERAL POND	ROBERTSON	TX50	395	016338	N 1997
MILBERGER	MATAGORDA	TX30	321	016569	OA 2000	MINERAL SOUTH	BEE	TX20	025	476775	ON 1950
MILBUR	BURLESON	TX30	051	473706	OA 1960	MINERAL SW	BEE	TX20	025	006975	N 1984
MILBUR	MILAM	TX10	331	473706	OA 1960	MINERAL WELLS	PALO PINTO	TX70	363	476837	N 1961
MILBUR EAST	BURLESON	TX30	051	473709	OA 1976	MINERAL WELLS EAST	PALO PINTO	TX70	363	001720	N 1980
MILBUR EAST	MILAM	TX10	331	473709	OA 1976	MINERAL WELLS NORTH	PALO PINTO	TX70	363	476868	ONA 1960
MILBUR NORTH	MILAM	TX10	331	473737	OA 1967	MINERAL WELLS SOUTH	PALO PINTO	TX70	363	476872	ON 1978
MILBUR SE	BURLESON	TX30	051	473756	OA 1976	MINERAL WELLS SOUTH	PARKER	TX70	367	476872	N 1978
MILBUR SE	MILAM	TX10	331	473756	OA 1976	MINERAL WEST	BEE	TX20	025	476899	ONA 1952
MILBUR SW	BURLESON	TX30	051	473768	OA 1968	MINERVA-ROCKDALE	MILAM	TX10	331	476961	ONA 1921
MILBUR SW	MILAM	TX10	331	473768	OA 1968	MING BEND	YOUNG	TX90	503	476992	O 1953
MILBY CREEK	GOLIAD	TX20	175	008240	N 1982	MINGS CHAPEL	UPSHUR	TX60	459	001721	N 1981
MILES	HARDEMAN	TX90	197	000736	OA 1980	MINGUS	ERATH	TX70	143	477085	N 1960
MILES	RUNNELS	TX75	399	000736	N 1979	MINGUS	PALO PINTO	TX70	363	477085	N 1960
MILES CATTLE CO	PARKER	TX70	367	473975	N 1977	MINGUS SHORTTROWS	PALO PINTO	TX70	363	012011	ON 1987
MILES NORTH	RUNNELS	TX75	399	474016	OA 1949	MINNIE	ERATH	TX70	143	477329	N 1977
MILES-JACKSON	WISE	TX90	497	473985	ONA 1955	MINNIE BOCK	NUECES	TX40	355	477333	ONA 1930
MILESTONE	IRION	TX75	235	010552	OA 1985	MINNIE BOCK EAST	NUECES	TX40	355	477364	ONA 1959
MILHAM	SHACKELFORD	TX70	417	474264	N 1951	MINNIE BOCK NE	NUECES	TX40	355	477395	ONA 1955
MILHEIM	AUSTIN	TX30	015	474295	ON 1950	MINNIE BOCK NORTH	NUECES	TX40	355	477426	ONA 1946
MILL BRANCH	TYLER	TX30	457	010553	OA 1985	MINNIE BOCK NW	NUECES	TX40	355	477457	OA 1967
MILL CREEK	GUADALUPE	TX10	187	474357	OA 1965	MINNIE BOCK WEST	NUECES	TX40	355	477488	ONA 1954
MILLARD	CROCKETT	TX75	105	47							



Field Name	County Name	State Sub	Co Code	Field Code	Field Disc Type Year	Field Name	County Name	State Sub	Co Code	Field Code	Field Disc Type Year
MINOR	MONTAGUE	TX90	337	477798	OA 1948	MONA BETH	JONES	TX70	253	013619	OA 1990
MINOR	WICHITA	TX90	485	477798	OA 1983	MONA SOUTH	PECOS	TX80	371	010559	N 1985
MINOR NORTH	MONTAGUE	TX90	337	477829	O 1954	MONAHANS	WARD	TX80	475	481310	ONA 1942
MINOR NW	MONTAGUE	TX90	337	477860	O 1952	MONAHANS	WINKLER	TX80	495	481310	ONA 1942
MINOR WEST	MONTAGUE	TX90	337	477891	OA 1949	MONAHANS DRAW	ECTOR	TX80	135	003896	OA 1983
MINTA WRIGHT	YOUNG	TX90	503	477922	OA 1949	MONAHANS EAST	GLASSCOCK	TX80	173	481341	OA 1962
MINTA WRIGHT SOUTH	YOUNG	TX90	503	477953	O 1961	MONAHANS EAST	WINKLER	TX80	495	481341	OA 1962
MINTER	JONES	TX70	253	477984	OA 1946	MONAHANS NE	WINKLER	TX80	495	481372	ONA 1964
MINTON	ARCHER	TX90	009	478139	O 1952	MONAHANS NORTH	WARD	TX80	475	481403	OA 1944
MINUTEMEN	ZAVALA	TX10	507	002182	O 1982	MONAHANS NORTH	WINKLER	TX80	495	481403	OA 1944
MIORI	VICTORIA	TX20	469	007628	N 1984	MONAHANS NW	WARD	TX80	475	015823	O 1994
MIRACLE	TAYLOR	TX70	441	478201	OA 1976	MONAHANS SOUTH	WARD	TX80	475	481434	ONA 1960
MIRAGE	SCURRY	TX85	415	013617	O 1993	MONAHANS SW	WARD	TX80	475	481465	OA 1970
MIRANDO CITY	WEBB	TX40	479	478232	ONA 1921	MONAHANS WEST	WARD	TX80	475	481496	O 1964
MIRANDO CITY NORTH	WEBB	TX40	479	478263	N 1966	MONARCH	GAINES	TX85	165	481527	OA 1981
MIRANDO CITY NW	WEBB	TX40	479	009463	N 1984	MONCRIEF	JONES	TX70	253	481558	OA 1957
MIRANDO CITY WEST	WEBB	TX40	479	478294	ON 1957	MONCRIEF RANCH	PARKER	TX70	367	481625	N 1977
MIRANDO VALLEY	ZAPATA	TX40	505	478325	ONA 1921	MONCRIEF-DODSON	HARDEMAN	TX90	197	481589	OA 1966
MIRANDO VALLEY NORTH	ZAPATA	TX40	505	478335	N 1976	MONCRIEF-MASTEN	COCHRAN	TX85	079	481620	OA 1967
MIRIAM	LYNN	TX85	305	478356	OA 1966	MONDO SUENO	SAN PATRICIO	TX40	409	015899	O 1997
MIS RAIZES	CALLAHAN	TX70	059	004018	ONA 1982	MONDRICK	WHARTON	TX30	481	011515	O 1979
MISHELLY	PECOS	TX80	371	478418	OA 1960	MONNEY PIT	CONCHO	TX75	095	016460	O 1999
MISS ANNE	MONTGOMERY	TX30	339	008242	OA 1981	MONIQUE RENEE	FAYETTE	TX30	149	014462	OA 1992
MISS ELA	TOM GREEN	TX75	451	478425	OA 1975	MONKSFIELD	BEXAR	TX10	029	481744	OA 1956
MISS JANE	TOM GREEN	TX75	451	014789	O 1994	MONROE	RUSK	TX60	401	481868	N 1978
MISS MASON	GOLIAD	TX20	175	014997	N 1994	MONROE	WARD	TX80	475	481868	OA 1930
MISSING TOM	STONEWALL	TX70	433	015542	O 1995	MONROE DEEP	WARD	TX80	475	482057	N 1973
MISSION	BEXAR	TX10	029	478449	O 1940	MONROE-YOUNG	NOLAN	TX70	353	008723	OA 1984
MISSION LAKE	REFUGIO	TX20	391	478480	O 1961	MONSON	KARNES	TX20	255	482240	ONA 1966
MISSION MTN	CALLAHAN	TX70	059	012580	N 1988	MONSON SW	BEE	TX20	025	482271	ONA 1966
MISSION RIVER	REFUGIO	TX20	391	478511	ONA 1932	MONSON SW	KARNES	TX20	255	482271	ONA 1966
MISSION VALLEY	DE WITT	TX20	123	478573	N 2003	MONT	LAVACA	TX20	285	482285	N 1977
MISSION VALLEY	VICTORIA	TX20	469	478573	ONA 1944	MONTAGUE	MONTAGUE	TX90	337	482364	ONA 1953
MISSION VALLEY NORTH	DE WITT	TX20	123	478604	ONA 1951	MONTAGUE COUNTY REGULAR	MONTAGUE	TX90	337	482395	ONA 1918
MISSION VALLEY NORTH	GOLIAD	TX20	175	478604	N 1990	MONTANA	PALO PINTO	TX70	363	012583	N 1988
MISSION VALLEY NORTH	VICTORIA	TX20	469	478604	ONA 1951	MONTANA VISTA	LIVE OAK	TX20	297	018879	O 2006
MISSION VALLEY SW	GOLIAD	TX20	175	009294	N 1984	MONTE	IRION	TX75	235	482457	O 1952
MISSION VALLEY WEST	DE WITT	TX20	123	478635	N 2004	MONTE CHRISTO	HIDALGO	TX40	215	482488	ONA 1953
MISSION VALLEY WEST	GOLIAD	TX20	175	478635	ONA 1949	MONTE CHRISTO EAST	HIDALGO	TX40	215	482519	N 1963
MISSION VALLEY WEST	LIVE OAK	TX20	297	478635	N 2005	MONTE CHRISTO NE	HIDALGO	TX40	215	482574	N 1974
MISSION VALLEY WEST	MCMULLEN	TX10	311	478635	N 2005	MONTE CHRISTO NORTH	HIDALGO	TX40	215	482550	ONA 1954
MISSION VALLEY WEST	VICTORIA	TX20	469	478635	ONA 1949	MONTE CHRISTO SOUTH	HIDALGO	TX40	215	482581	N 1960
MISSION WEST	HIDALGO	TX40	215	478666	ON 1955	MONTE PASTURE	KENEDY	TX40	261	482612	ON 1956
MISSY	WEBB	TX40	479	013031	N 1988	MONTEATH	DENTON	TX90	121	007146	N 1980
MISSY A	EASTLAND	TX70	133	012581	N 1988	MONTEATH	WISE	TX90	497	007146	N 1980
MISTAKE	NOLAN	TX70	353	478652	OA 1960	MONTEMAYOR	DUVAL	TX40	131	001724	OA 1978
MISTER SHINGLE	RUSK	TX60	401	014365	ONA 1992	MONTEMAYOR SOUTH	DUVAL	TX40	131	010814	OA 1986
MISTI	RUNNELS	TX75	399	478883	O 1957	MONTEOLA	BEE	TX20	025	482736	N 1964
MISTLETOE	GOLIAD	TX20	175	478914	N 1984	MONTEREY LAKE	MARION	TX60	315	007424	N 1982
MITCHELL	ARCHER	TX90	009	478945	OA 1980	MONTGOMERY	COOKE	TX90	097	482860	O 1982
MITCHELL	MITCHELL	TX80	335	478945	O 1983	MONTGOMERY	JONES	TX70	253	482860	OA 1952
MITCHELL	PALO PINTO	TX70	363	478945	N 1984	MONTGOMERY	SHACKELFORD	TX70	417	482860	N 1978
MITCHELL	RUNNELS	TX75	399	478945	O 1957	MONTGOMERY	THROCKMORTON	TX70	447	482860	OA 1982
MITCHELL	STEPHENS	TX70	429	478945	N 1979	MONTGOMERY	WISE	TX90	497	482860	N 1983
MITCHELL	WINKLER	TX80	495	478945	OA 1976	MONTGOMERY	GONZALES	TX10	177	482922	O 1954
MITCHELL BEND	LEON	TX50	289	009295	N 1985	MONY	PALO PINTO	TX70	363	010561	N 1985
MITCHELL CREEK	FRANKLIN	TX60	159	478976	ONA 1948	MONUMENT	IRION	TX75	235	483046	OA 1976
MITCHELL CREEK	HOPKINS	TX50	223	478976	ONA 1948	MONUMENT DRAW	PECOS	TX80	371	483108	N 1980
MITCHELL CREEK NORTH	FRANKLIN	TX60	159	479007	OA 1970	MONUMENT DRAW	WINKLER	TX80	495	483108	ONA 1982
MITCHELL CREEK NORTH	HOPKINS	TX50	223	479007	OA 1970	MONUMENT HILL	FAYETTE	TX30	149	483139	O 1964
MITCHELL CREEK SW	HOPKINS	TX50	223	479016	OA 1977	MONUMENT RCK	WARD	TX80	475	015824	O 1996
MITCHELL RANCH	CROCKETT	TX75	105	013258	N 1989	MOODY	FREESTONE	TX50	161	483201	ON 1947
MITCHELL-STARK	CHEROKEE	TX60	073	011514	OA 1987	MOODY	PARKER	TX70	367	483201	O 1955
MITTAG	JIM WELLS	TX40	249	012582	N 1988	MOODY IV	YOUNG	TX90	503	013032	O 1989
MITTIE	COMANCHE	TX70	093	479286	ONA 1961	MOODY RANCH	JACKSON	TX20	239	483263	ONA 1945
MITTIE	EASTLAND	TX70	133	479286	ONA 1961	MOODY RANCH SOUTH	JACKSON	TX20	239	483294	ONA 1961
MIXON	JASPER	TX30	241	008243	O 1982	MOON	STEPHENS	TX70	429	483356	ONA 1953
MIYAGI	NACOGDOCHES	TX60	347	014044	N 1990	MOON CAMP	COTTLE	TX85	101	012014	OA 1987
M-K	THROCKMORTON	TX70	447	437954	OA 1967	MOON SE	STEPHENS	TX70	429	483449	OA 1965
MLB	REAGAN	TX75	383	010811	OA 1986	MOONEY	PALO PINTO	TX70	363	483480	N 1984
MLJ	FRIO	TX10	163	007629	OA 1984	MOONEY EAST	DE WITT	TX20	123	483511	N 1978
MMBC	THROCKMORTON	TX70	447	009296	OA 1985	MOONEY NE	DE WITT	TX20	123	001725	N 1979
MOAB	JONES	TX70	253	012012	O 1987	MOONLIGHT	ANDREWS	TX80	003	483556	OA 1978
MOATES	EASTLAND	TX70	133	003095	N 1982	MOONLIGHT	MIDLAND	TX80	329	483556	OA 1978
MOBAY	EASTLAND	TX70	133	003894	OA 1983	MOONLIGHT WEST	MIDLAND	TX80	329	006574	OA 1984
MOBEETIE	WHEELER	TX95	483	479760	ONA 1963	MOONROCK	GREGG	TX60	183	009465	OA 1984
MOBEETIE SE	WHEELER	TX95	483	479791	N 1970	MOORE	COLEMAN	TX70	083	483635	O 1946
MOBEETIE SOUTH	WHEELER	TX95	483	479794	N 1977	MOORE	COMANCHE	TX70	093	483635	N 1983
MOBEETIE WEST	WHEELER	TX95	483	479800	N 1977	MOORE	HOWARD	TX80	227	483635	OA 1937
MOBIL-DAVID	NUECES	TX40	355	479822	ONA 1965	MOORE	JACK	TX90	237	483635	N 1982
MOBIL-DAVID EAST	NUECES	TX40	355	009297	OA 1985	MOORE BROS	COMANCHE	TX70	093	007102	N 1998
MOBIL-DAVID SW	NUECES	TX40	355	000141	N 1997	MOORE ESTATE	MATAGORDA	TX30	321	483697	N 1958
MOBIL-DAVID WEST	NUECES	TX40	355	479853	N 1965	MOORE J	SCHLEICHER	TX75	413	002186	N 1982
MOBILE	THROCKMORTON	TX70	447	479884	OA 1950	MOORE STATION	HENDERSON	TX50	213	006575	ONA 1984
MOBY DICK	PARKER	TX70	367	479930	ONA 1980	MOORE-HOOPER	LOVING	TX80	301	483736	ONA 1973
MOCA	WEBB	TX40	479	479946	ONA 1932	MOORES	FORT BEND	TX30	157	483976	N 1936
MOCASSIN CREEK	HARRISON	TX60	203	008568	N 1986	MOORES ORCHARD	FORT BEND	TX30	157	484007	ONA 1926
MODESTA	HOWARD	TX80	227	480442	O 1954	MOORES ORCHARD EAST	FORT BEND	TX30	157	013713	OA 1990
MODESTA NORTH	HOWARD	TX80	227	480473	O 1966	MOORES ORCHARD NE	FORT BEND	TX30	157	004019	OA 1983
MODESTA SOUTH	HOWARD	TX80	227	480504	OA 1967	MOORINGSPOINT	HARRISON	TX60	203	018694	OA 1950
MODESTA SW	HOWARD	TX80	227	480535	O 1960	MOOS	WEBB	TX40	479	484193	ON 1953
MODINE	WILBARGER	TX90	487	480597	O 1954	MOOSE	ECTOR	TX80	135	484224	OA 1955
MODNEY	PALO PINTO	TX70	363	008569	N 1984	MOOSE	MIDLAND	TX80	329	484224	OA 1955
MOE	CLAY	TX90	077	480628	O 1963	MOOSE OIL & GAS	LAVACA	TX20	285	005268	N 1996
MOE	PALO PINTO	TX70	363	480628	N 1979	MORALES	JACKSON	TX20	239	484379	N 1946
MOELSON	IRION	TX75	235	017128	O 2002	MORALES EAST	JACKSON	TX20	239	484441	N 1953
MOFFETT	STONEWALL	TX70	433	480752	OA 1975	MORALES NORTH	JACKSON	TX20	239	484472	N 1953
MOGLIA	DUVAL	TX40	131	480814	O 1957	MORALES NORTH	LAVACA	TX20	285	484472	N 1953
MOGLIA	WEBB	TX40	479	480814	ONA 1982	MORALES SOUTH	JACKSON	TX20	239	484503	N 1962
MOHAT	COLORADO	TX30	089	480907	N 1969	MORALES SW	JACKSON	TX20	239	484534	N 1958
MOHAT WEST	COLORADO	TX30	089	003096	ONA 1982	MORALES SW	LAVACA	TX20	285	484534	N 1958
MOHAWK	YOUNG	TX90	503	480945	OA 1978	MORAN	SHACKELFORD	TX70	417	484565	ONA 1956
MOIRA	MARION	TX60	315	010555	N 1985	MORAN EAST	SHACKELFORD	TX70	417	484596	ONA 1966
MOLINA	BEE	TX20	025	011592	N 2000	MORAN NORTH	SHACKELFORD	TX70	417	484627	OA 1967
MOLLIE	WILSON	TX10	493	006504	OA 1984	MORAN SE	SHACKELFORD	TX70	417	484651	ONA 1973
MOLLY B	TAYLOR	TX70	441	016580	O 2000	MORAN WEST	SHACKELFORD	TX70	417	484655	OA 1975
MOLLY-JANE	SMITH	TX60	423	481186	OA 1962	MORAN-BURTON	SHACKELFORD	TX70	417	484592	N 1973
MOLTAN	PALO PINTO	TX70	363	010556	N 1985	MOREANE	TAYLOR	TX70	441	484813	O 1955
MOMAC	COLEMAN	TX70	083	008570	OA 1984	MORELAND	HOCKLEY	TX85	219	484999	

# TEXAS

Field Name	County Name	State Sub	Co Code	Field Code	Field Disc Type Year	Field Name	County Name	State Sub	Co Code	Field Code	Field Disc Type Year
MORGAN	SAN PATRICIO	TX40	409	485061	ONA 1948	MOUNTAIN HOME	KERR	TX10	265	489394	OA 1982
MORGAN BLUFF	ORANGE	TX30	361	010562	OA 1985	MOUNTAIN VIEW	LIVE OAK	TX20	297	489432	ON 1963
MORGAN CREEK	HOWARD	TX80	227	485123	OA 1988	MOUNTAIN VIEW NE	LIVE OAK	TX20	297	489468	N 1978
MORGAN MILL	ERATH	TX70	143	485191	ON 1977	MOUNTAIN VIEW NORTH	LIVE OAK	TX20	297	001734	N 1979
MORGAN NW	SAN PATRICIO	TX40	409	485197	N 1978	MOURNING DOVE	HOWARD	TX80	227	013552	OA 1990
MORGAN RANCH	HOWARD	TX80	227	485216	OA 1971	MOURSUND	ATASCOSA	TX10	013	489525	O 1956
MORGAN WEST	SAN PATRICIO	TX40	409	001728	N 1981	MOUTRAY-MOORE	STONEWALL	TX70	433	489711	O 1950
MORGANITE	OFFSHORE-STATE	TX05	990	002188	N 1982	MOYLAN	EASTLAND	TX70	133	007632	OA 1984
MORGANS CREEK	POLK	TX30	373	485433	OA 1949	MOZELLE	SCHLEICHER	TX75	413	489959	OA 1956
MORGANS CREEK EAST	POLK	TX30	373	485436		MOZELLE NUTT	CONCHO	TX75	095	489970	ONA 1976
MORGANS CREEK NE	POLK	TX30	373	485438	N 1975	MP	JACK	TX90	237	008577	N 1984
MORGAS	MONTGOMERY	TX30	339	485464	N 1964	M-P-C	SHACKELFORD	TX70	417	438047	OA 1957
MORGAS	WALKER	TX30	471	485464	ONA 1964	M-RAY	SHACKELFORD	TX70	417	003882	N 1983
MORGAS	WHEELER	TX95	483	485464	N 1983	M-RAY	STEPHENS	TX70	429	003882	ONA 1982
MORGAS EAST	WALKER	TX30	471	005654	N 1983	MRH	RUNNELS	TX75	339	000740	N 1976
MORITA	HOWARD	TX80	227	485495	O 1944	MRY	COCHRAN	TX85	079	013716	OA 1990
MORITAS	WEBB	TX40	479	001729	N 1978	MSTG ISL 746-L	OFFSHORE-STATE	TX05	990	875746	N 1988
MORITAS CREEK	WEBB	TX40	479	485527	N 1979	MSTG ISL 748-L	OFFSHORE-STATE	TX05	990	017239	N 2001
MORITAS CREEK WEST	WEBB	TX40	479	003097	N 1982	MSTG ISL BLK 748-L	OFFSHORE-STATE	TX05	990	875748	N 2001
MORO	TAYLOR	TX70	441	485619	OA 1957	MSTG ISL BLK 773-L	OFFSHORE-STATE	TX05	990	875773	N 1982
MORO MOUNTAIN	RUNNELS	TX75	399	002189	O 1982	MSTG ISL BLK 881-L	OFFSHORE-STATE	TX05	990	007686	N 1978
MORO SOUTH	TAYLOR	TX70	441	007930	O 1982	MSTG ISL BLK 889	OFFSHORE-STATE	TX05	990	876889	ONA 1955
MORO WEST	TAYLOR	TX70	441	485681	O 1960	MT CALM	HILL	TX50	217	490301	OA 1928
MOROIL	WALKER	TX30	471	485712	OA 1964	MT EDEN	GONZALES	TX10	177	490518	ONA 1969
MOROIL WEST	WALKER	TX30	471	485743	ON 1967	MT ENTERPRISE	RUSK	TX60	401	490539	N 1974
MORRELL	JONES	TX70	253	485758	OA 1978	MT ENTERPRISE SOUTH	RUSK	TX60	401	004465	O 1981
MORRELL	SHACKELFORD	TX70	417	485758	OA 1978	MT OLIVE EAST	FRANKLIN	TX60	159	010564	N 1985
MORRIS	COLEMAN	TX70	083	485774	O 1925	MT SELMAN	CHEROKEE	TX60	073	491200	N 1954
MORRIS	JACK	TX90	237	485774	ONA 1950	MT SION	PALO PINTO	TX70	363	001735	OA 1978
MORRIS	TARRANT	TX50	439	485774	ONA 1997	MT SION	STEPHENS	TX70	429	001735	OA 1978
MORRIS	WISE	TX90	497	485774	ONA 1950	MT VERNON	FRANKLIN	TX60	159	491324	OA 1958
MORRIS	YOUNG	TX90	503	485774	ONA 1950	MT VERNON CHURCH NE	HOUSTON	TX60	225	019126	N 2007
MORRIS COATS	NACOGDOCHES	TX60	347	485805	N 1957	MT VERNON NORTH	FRANKLIN	TX60	159	491479	O 1986
MORRIS DYE	GOLIAD	TX20	175	011212	N 1987	MTS	DAWSON	TX85	115	006577	OA 1984
MORRIS WOODS	EASTLAND	TX70	133	485898	N 1954	MU 861-L	OFFSHORE-STATE	TX05	990	875861	N 2002
MORRISSETT	CALLAHAN	TX70	059	485929	O 1948	MU BLK 898	OFFSHORE-STATE	TX05	990	019078	N 2006
MORRISSETT	SHACKELFORD	TX70	417	485929	O 1948	MUD CREEK	CHEROKEE	TX60	073	491789	N 1984
MORRISSETT WEST	CALLAHAN	TX70	059	485960	OA 1952	MUD FLATS	ARANSAS	TX40	007	491913	ONA 1949
MORRISSETT WEST	SHACKELFORD	TX70	417	485960	OA 1952	MUD FLATS SOUTH	ARANSAS	TX40	007	491944	ONA 1966
MORRISON	CROCKETT	TX75	105	485991	N 1966	MUD ISLAND	ARANSAS	TX40	007	491975	N 1964
MORRISON	RUNNELS	TX75	399	485991	OA 1982	MUD ISLAND LAKE	MATAGORDA	TX30	321	492006	O 1968
MORRISON	TAYLOR	TX70	441	485991	ONA 1952	MUDD	COLORADO	TX30	089	492146	N 1979
MORRISON	THROCKMORTON	TX70	447	485991	ONA 1952	MUDDY ROAD	JASPER	TX30	241	015315	N 1994
MORRISON RANCH	ROBERTS	TX95	393	486146	ONA 1963	MUDGE-GRAHAM	THROCKMORTON	TX70	447	492285	O 1947
MORRISON RANCH NORTH	OCHILTREE	TX95	357	010815	N 1986	MUDGE-SLOAN	THROCKMORTON	TX70	447	492316	O 1949
MORRISON SE	VAL VERDE	TX10	465	486208	N 1969	MUDDHILL	BEE	TX20	025	492347	ONA 1955
MORRISON-BULLOCK	CASS	TX60	067	006380	N 1990	MUELLER	MONTAGUE	TX90	337	492409	OA 1942
MORRIS	SUTTON	TX75	435	008573	N 1984	MUELLER	STEPHENS	TX70	429	492409	OA 1983
MORRIS-WHITLEY	RUNNELS	TX75	399	485867	OA 1951	MUELLER-O-	STEPHENS	TX70	429	492502	OA 1949
MORROW	MENARD	TX75	327	486332	O 1946	MUERTO CREEK	JIM WELLS	TX40	249	004467	N 1983
MORROW	TOM GREEN	TX75	451	486332	N 1979	MUGGINSVILLE	SHACKELFORD	TX70	417	492595	ONA 1949
MORSE	HANSFORD	TX95	195	486363	ON 1966	MUGGINSVILLE WEST	SHACKELFORD	TX70	417	492626	OA 1953
MORSE NE	HANSFORD	TX95	195	486425	N 1974	MUHLE CREEK	BAYLOR	TX90	023	005663	OA 1983
MORSE NORTH	HANSFORD	TX95	195	486440	N 1978	MUIL	ATASCOSA	TX10	013	492688	OA 1946
MORSE SW	HANSFORD	TX95	195	486528	ON 1971	MUIL	JIM WELLS	TX40	249	492688	N 1982
MORSE SW	HUTCHINSON	TX95	233	486528	ON 1971	MUIL SOUTH	JIM WELLS	TX40	249	004020	N 1983
MORSE SW	SHERMAN	TX95	421	486528	N 1994	MUIR	PARKER	TX70	367	492750	N 1979
MORTON	PALO PINTO	TX70	363	486611	N 1978	MUJERES CREEK	WEBB	TX40	479	000296	N 1980
MOSCA	BEE	TX20	025	487045	ON 1959	MULA PASTURE	MCMULLEN	TX10	311	492781	ONA 1952
MOSQUITO CREEK	GOLIAD	TX20	175	487324	N 1990	MULA PASTURE EAST	MCMULLEN	TX10	311	007149	OA 1981
MOSQUITO POINT	CALHOUN	TX20	057	487386	OA 1967	MULA PASTURE NORTH	LA SALLE	TX10	283	002192	ONA 1980
MOSQUITO POINT EAST	CALHOUN	TX20	057	487417	ON 1967	MULA PASTURE SOUTH	MCMULLEN	TX10	311	002193	N 1981
MOSQUITO POINT NE	CALHOUN	TX20	057	487421	N 1974	MULA PASTURE WEST	LA SALLE	TX10	283	492812	ON 1975
MOSQUITO POINT NORTH	CALHOUN	TX20	057	017973	N 2005	MULA PASTURE WEST	MCMULLEN	TX10	311	492812	ONA 1971
MOSS	ECTOR	TX80	135	487448	OA 1955	MULANEX	COLEMAN	TX70	083	001736	OA 1981
MOSS	EDWARDS	TX10	137	487448	N 1978	MULBERRY	STERLING	TX80	431	492874	O 1966
MOSS BLUFF	CHAMBERS	TX30	071	487479	OA 1950	MULBERRY CANYON	NOLAN	TX70	353	003581	O 1998
MOSS BLUFF	LIBERTY	TX30	291	487479	OA 1950	MULDER	GRAYSON	TX90	181	492936	OA 1954
MOSS BLUFF NORTH	LIBERTY	TX30	291	487510	N 1951	MULDOON	FAYETTE	TX30	149	493029	ONA 1951
MOSS BLUFF NW	LIBERTY	TX30	291	001732	N 1981	MULDOON EAST	FAYETTE	TX30	149	493060	N 1962
MOSS BLUFF WEST	LIBERTY	TX30	291	487541	N 1959	MULDOON NE	FAYETTE	TX30	149	493091	OA 1963
MOSS CREEK	HOWARD	TX80	227	487550	O 1971	MULDOON SW	FAYETTE	TX30	149	493122	ONA 1950
MOSS GULLY	BEE	TX20	025	018518		MULDOON WEST	FAYETTE	TX30	149	493153	ON 1952
MOSS HILL NORTH	LIBERTY	TX30	291	487634	OA 1956	MULE CREEK	MAVERICK	TX10	323	493246	N 1974
MOSS HILL NW	LIBERTY	TX30	291	487665	ONA 1957	MULE POND	MONTGOMERY	TX30	339	493315	O 1976
MOSS HILL SOUTH	LIBERTY	TX30	291	487727	OA 1959	MULE SPRINGS	LAVACA	TX20	285	493321	N 1975
MOSS LAKE	HOWARD	TX80	227	487789	OA 1963	MULESHOE	CLAY	TX90	077	493339	O 1950
MOSSER	WILSON	TX10	493	487882	OA 1977	MULSHOE RANCH	STEPHENS	TX70	429	493352	ONA 1973
MOSSY	CLAY	TX90	077	008574	OA 1984	MULKY	JACK	TX90	237	014367	O 1991
MOSSWELL	ECTOR	TX80	135	487944	OA 1964	MULLEN RANCH	STONEWALL	TX70	433	493556	OA 1955
MOSSY GROVE	MADISON	TX30	313	487975	N 1997	MULLER	SHACKELFORD	TX70	417	009877	O 1987
MOSSY GROVE	WALKER	TX30	471	487975	N 1965	MULLIGAN NE	BRAZOS	TX30	041	001737	OA 1983
MOTAS NEGRAS	KLEBERG	TX40	273	488006	OA 1945	MULLINAX	JACK	TX90	237	003099	ONA 1982
MO-TEX	WHEELER	TX95	483	000326	N 1980	MULLINIAX	TARRANT	TX50	439	016564	N 1998
MOTL	HOCKLEY	TX85	219	002190	O 1982	MULLMACK	LEON	TX50	289	015906	N 1996
MOTLEY	RUNNELS	TX75	399	488037	ON 1955	MUMFORD NORTH	ROBERTSON	TX50	395	016627	N 2001
MOTLEY EAST	RUNNELS	TX75	399	488068	O 1963	MUMMERT	ARCHER	TX90	009	493773	O 1950
MOTLEY NORTH	RUNNELS	TX75	399	488099	ONA 1957	MUNCHI	HUTCHINSON	TX95	233	015877	O 1996
MOTLEY NW	RUNNELS	TX75	399	488130	OA 1959	MUNDAY	KNOX	TX90	275	493835	O 1953
MOTLEY SE	RUNNELS	TX75	399	488161	O 1966	MUNDAY EAST	KNOX	TX90	275	493866	O 1958
MOTLEY WEST	RUNNELS	TX75	399	488192	ON 1966	MUNGERVILLE	DAWSON	TX85	115	494021	OA 1951
MOTT SLOUGH	WHARTON	TX30	481	012584	ONA 1988	MUNGERVILLE EAST	DAWSON	TX85	115	494052	OA 1956
MOTT SLOUGH WEST	WHARTON	TX30	481	014119	O 1991	MUNGERVILLE NW	DAWSON	TX85	115	494083	O 1953
MOULTON	LAVACA	TX20	285	488208	N 1972	MUNN	COKE	TX75	081	494114	OA 1954
MOUND LAKE	LYNN	TX85	305	488285	OA 1948	MUNNERLYN	STEPHENS	TX70	429	003899	OA 1983
MOUND LAKE	TERRY	TX85	445	488285	OA 1948	MUNN-GREEN	TOM GREEN	TX75	451	494123	OA 1975
MOUND LAKE EAST	LYNN	TX85	305	007427	OA 1984	MUNN-WESTEX	TOM GREEN	TX75	451	006150	ONA 1983
MOUND LAKE NORTH	TERRY	TX85	445	488316	OA 1964	MUNN-WYNNE	CRANE	TX80	103	494145	O 1972
MOUND LAKE NW	TERRY	TX85	445	013150	O 1989	MUNOZ	ZAPATA	TX40	505	010565	N 1985
MOUND PRAIRIE	ANDERSON	TX60	001	488378	ON 1961	MUNSON	MCMULLEN	TX10	311	494176	O 1938
MOUND PRAIRIE SOUTH	ANDERSON	TX60	001	488409	N 1970	MUNSON NE	MCMULLEN	TX10	311	494207	N 1966
MOUND PRAIRIE WEST	ANDERSON	TX60	001	488440	ON 1969	MURDOCH	BROWN	TX70	049	494326	OA 1975
MOUNT ENTERPRISE EAST	RUSK	TX60	401	004255	ONA 1983	MURDOCK PASS	KENEDY	TX40	261	494362	ONA 1952
MOUNT LUCAS	LIVE OAK	TX20	297	488936	ONA 1923	MURDOCK PASS EAST	KENEDY	TX40	261	494393	N 1964
MOUNT LUCAS EAST	LIVE OAK	TX20	297	488967	N 1953	MURDOCK PASS NORTH	KENEDY	TX40	261	494424	N 1968
MOUNT LUCAS NORTH	LIVE OAK	TX20	297	488998	O 1957	MURDOCK PASS WEST	KLEBERG	TX40	273	494424	N 1968
MOUNT LUCAS NW	LIVE OAK	TX20	297	009627	N 1982	MURDOCK PASS WEST	KENEDY	TX40	261	494455	N 1969
MOUNT OLIVE	STONEWALL	TX70	433	489091	OA 1980	MURFEE	JONES</				

Field Name	County Name	State Sub Code	Co Code	Field Code	Field Disc Type Year	Field Name	County Name	State Sub Code	Co Code	Field Code	Field Disc Type Year
MURPHY	DUVAL	TX40	131	494579	N 1958	NALL SOUTH	WISE	TX90	497	498208	ON 1958
MURPHY	THROCKMORTON	TX70	447	494579	O 1959	NAN	DIMMIT	TX10	127	002194	O 1979
MURPHY L	REFUGIO	TX20	391	002008	ONA 1999	NAN DAWS	YOUNG	TX90	503	015777	O
MURPHY SISTERS	BEE	TX20	025	002009	N 1998	NANA RUTH	JONES	TX70	253	007237	O 1997
MURPHY-KUNKEL	THROCKMORTON	TX70	447	494703	O 1950	NANCE	MATAGORDA	TX30	321	498332	N 1962
MURRAY	YOUNG	TX90	503	494765	OA 1943	NANCE DIST 4	WEBB	TX40	479	498363	N 1958
MURRAY NE	YOUNG	TX90	503	001740	ONA 1981	NANCY	LIPSCOMB	TX95	295	498425	ONA 1983
MURRAY NORTH	YOUNG	TX90	503	494827	OA 1955	NANCY FIELD	BRAZORIA	TX30	039	009628	N 1981
MURRAY NW	YOUNG	TX90	503	001741	ONA 1979	NANCY NORTH	SHACKELFORD	TX70	417	498477	N 1979
MURRAY-RUST	TOM GREEN	TX75	451	494858	ON 1955	NANCY -S-	SCHLEICHER	TX75	413	498487	O 1954
MURRAY-RUST SOUTH	TOM GREEN	TX75	451	494889	O 1955	NANCY-DIANNE	LEE	TX30	287	012015	O 1987
MURRELL	COOKE	TX90	097	494951	OA 1951	NANN	JONES	TX70	253	014465	OA 1992
MURRY'S MAGIC	LIVE OAK	TX20	297	015410	O 1995	NANN-ETHEL	JACK	TX90	237	498531	OA 1975
MURTAGH	SAN PATRICIO	TX40	409	495013	OA 1968	NANNIE B	COOKE	TX90	097	498549	O 1969
MURULLA	DUVAL	TX40	131	495044	OA 1947	NANNIE KIRK	HUTCHINSON	TX95	233	007219	N 1992
MUSCADINE	TYLER	TX30	457	495075	OA 1958	NANNIE MAY	YOAKUM	TX85	501	498580	OA 1961
MUSE CHURCH	ANDERSON	TX60	001	012588	OA 1988	NAN-O	TX70	363	001747	N 1981	
MUSGO	DUVAL	TX40	131	495106	OA 1965	NAN-SU-GAIL	PALO PINTO	TX50	161	498239	ONA 1957
MUSGROVE	PALO PINTO	TX70	363	010816	N 1986	NAN-SU-GAIL	NAVARRO	TX50	349	498239	ONA 1957
MUSKOGEE	DE WITT	TX20	123	495292	O	NAOMI	NAVARRO	TX90	337	498611	O 1950
MUSSELMAN	SHACKELFORD	TX70	417	495509	ONA 1978	NAPECO	YOUNG	TX90	503	498630	OA 1975
MUSSELMAN	VICTORIA	TX20	469	495509	O 1954	NAPECO NW	YOUNG	TX90	503	000238	ON 1979
MUSTANG	GLASSCOCK	TX80	173	495602	OA 1982	NAPECO SW	YOUNG	TX90	503	498638	OA 1978
MUSTANG	JACKSON	TX20	239	495602	O 1942	NAPIER	SAN JACINTO	TX30	407	498642	N 1959
MUSTANG BAYOU	BRAZORIA	TX30	039	001742	OA 1980	NARCISSA	THROCKMORTON	TX70	447	001748	N 1977
MUSTANG CREEK	COLORADO	TX30	089	495664	ONA 1952	NASEEP THOMAS	RUSK	TX60	401	003101	OA 1982
MUSTANG CREEK	LAVACA	TX20	285	495664	ONA 1952	NASH	PARKER	TX70	367	498859	N 1983
MUSTANG CREEK EAST	JACKSON	TX20	239	495695	ON 1950	NASH DOME	BRAZORIA	TX30	039	498952	ONA 1946
MUSTANG CREEK EAST	LIVE OAK	TX20	297	495695	N 1958	NASH DOME	FORT BEND	TX30	157	498952	ONA 1946
MUSTANG DRAW	MARTIN	TX80	317	495726	OA 1971	NASH-DANIEL	YOUNG	TX90	503	498921	OA 1951
MUSTANG FLATS	ORANGE	TX30	361	017640	N 2004	NASSAU BAY	HARRIS	TX30	201	016177	N 1996
MUSTANG GULCH	BRAZORIA	TX30	039	013905	N 1990	NASWORTHY	TOM GREEN	TX75	451	499107	O 1952
MUSTANG ISL 750-L	OFFSHORE-STATE	TX05	990	875750	N 1989	NATALIE NICOLE	SHACKELFORD	TX70	417	015002	O 1994
MUSTANG ISLAND	NUECES	TX40	355	495788	ONA 1949	NATALIE ROSE	JONES	TX70	253	015003	O 1994
MUSTANG ISLAND	OFFSHORE-STATE	TX05	990	495788	ONA 1979	NATHAN MILLER	IRION	TX75	235	499324	OA 1957
MUSTANG ISLAND BLK 797	OFFSHORE-STATE	TX05	990	875797	N 1983	NATIONAL	WILBARGER	TX90	487	499355	OA 1945
MUSTANG ISLAND BLK 883	OFFSHORE-STATE	TX05	990	876883	N 1973	NATIONS FIFTY-NINE	SHACKELFORD	TX70	417	015004	O 1993
MUSTANG ISLAND BLK 915S	OFFSHORE-STATE	TX05	990	876915	N 1984	NAVARRO COLE	WEBB	TX40	479	499133	N 1956
MUSTANG ISLAND SOUTH	NUECES	TX40	355	495819	N 1951	NAVARRO CROSSING	HOUSTON	TX60	225	499944	ONA 1938
MUSTANG ISLAND WEST	NUECES	TX40	355	495850	ONA 1966	NAVARRO CROSSING	LEON	TX50	289	499944	ONA 1938
MUY BUENO	GOLIAD	TX20	175	013620	N 1990	NAVARRO CROSSING NE	HOUSTON	TX60	225	499975	OA 1967
MUY GRANDE	DUVAL	TX40	131	013259	N 1989	NAVARRO CROSSING SOUTH	HOUSTON	TX60	225	006579	OA 1984
MUY MALO	WEBB	TX40	479	013260	N 1989	NAVARRO CROSSING SW	HOUSTON	TX60	225	015779	N 1996
MUY SOLO	JIM WELLS	TX40	249	006976	N 1984	NAVASOTA	LIMESTONE	TX50	293	009298	N 1985
MWH	GARZA	TX85	169	013554	OA 1990	NAVASOTA RIVER	BRAZOS	TX30	041	015705	N 2000
MY WAY	IRION	TX75	235	013618	OA 1999	NAVASOTA RIVER	BURLESON	TX30	051	015705	N 1997
MYERS	CALLAHAN	TX70	059	496215	ONA 1955	NAVASOTA RIVER	GRIMES	TX30	185	015705	N 1995
MYERS	JACK	TX90	237	496215	O 1938	NAVASOTA RIVER	WASHINGTON	TX30	477	015705	N 1995
MYERS SUBDIV	LIBERTY	TX30	291	019112	N 2004	NAVIDAD	JACKSON	TX20	239	500037	N 1962
MYERS WEST	JACK	TX90	237	496308	OA 1956	NAVIGATOR	DICKENS	TX85	125	015564	O 1996
MYKAWA	HARRIS	TX30	201	496370	ONA 1929	NAVYA	WILBARGER	TX90	487	015317	O 1995
MYKAWA EAST	HARRIS	TX30	201	006928	N 1984	NAYLOR	COLEMAN	TX70	083	500254	OA 1952
MYKAWA NEW	HARRIS	TX30	201	496401	ONA 1934	NAYLOR	JIM WELLS	TX40	249	500254	N 1945
MYNARD	JACK	TX90	237	008792	OA 1985	NAZERA	MENARD	TX75	327	500285	O 1961
MYRA	CALLAHAN	TX70	059	496432	O 1954	NBOP	YOUNG	TX90	503	014368	N 1992
MYRL	BROWN	TX70	049	010566	N 1985	NDR	HOWARD	TX80	227	009299	OA 1985
MYRNA LYNN	RUNNELS	TX75	399	000741	ONA 1980	NDST	HARDEMAN	TX90	197	012237	OA 1987
MYRTL	BORDEN	TX85	033	496463	OA 1951	NEAL	ARCHER	TX90	009	500526	O 1948
MYRTL B	LOVING	TX80	301	008579	OA 1984	NEAL	FREESTONE	TX50	161	500526	N 1979
MYRTL BEACH	HOOD	TX70	221	013504	N 1989	NEAL	WHARTON	TX30	481	500526	N 1965
MYRTL EAST	BORDEN	TX85	033	496494	OA 1959	NEAL HILL	LIBERTY	TX30	291	500557	ONA 1965
MYRTL NOLTE	HARRISON	TX60	203	011810	N 1987	NEAL HILL NORTH	LIBERTY	TX30	291	006306	O 1984
MYRTL NORTH	BORDEN	TX85	033	496525	OA 1961	NEAL RANCH	UPTON	TX75	461	500588	OA 1948
MYRTL NW	BORDEN	TX85	033	496556	OA 1967	NEALE	JACK	TX90	237	500619	OA 1984
MYRTL SOUTH	BORDEN	TX85	033	496587	O 1971	NEAR	HARDEMAN	TX90	197	015778	O 1995
MYRTL SPRINGS	VAN ZANDT	TX50	467	496618	ONA 1944	NEAR RANCH	SHACKELFORD	TX70	417	015005	ON 1994
MYRTL SPRINGS NE	VAN ZANDT	TX50	467	496649	N 1970	NEARBURG	HOWARD	TX80	227	500681	ONA 1969
MYRTL SW	BORDEN	TX85	033	496680	O 1992	NEARCO	HOWARD	TX80	227	500712	O 1972
MYRTL WEST	BORDEN	TX85	033	496711	OA 1956	NEBBISH	CASS	TX60	067	500743	O 1957
N A M	RUNNELS	TX75	399	497300	OA 1975	NECESSITY	STEPHENS	TX70	429	500929	ONA 1952
N FUNSTON	JONES	TX70	253	015544	OA 1995	NECHANITZ	FAYETTE	TX30	149	012401	OA 1988
N S D	BORDEN	TX85	033	497495	O 1958	NECHES	ANDERSON	TX60	001	500960	OA 1953
N T R	COLEMAN	TX70	083	497506	N 1978	NECHES	CHEROKEE	TX60	073	500960	OA 1953
N Y Y	MARTIN	TX80	317	007151	OA 1982	NECHES EAST	CHEROKEE	TX60	073	500991	OA 1963
NA	KING	TX85	269	006929	OA 1984	NECHES NORTH	ANDERSON	TX60	001	501022	OA 1969
NA HOUSE	PECOS	TX80	371	019123	N 2007	NECHES RIVER	JASPER	TX30	241	007637	OA 1983
NAB	TAYLOR	TX70	441	005666	OA 1983	NECHES RIVER	ORANGE	TX30	361	007637	N 1993
NABERS	BROWN	TX70	049	006672	OA 1984	NEDERLAND	JEFFERSON	TX30	245	017130	OA 2002
NABORS	OCHILTREE	TX95	357	497557	N 1961	NEDES	THROCKMORTON	TX70	447	501084	OA 1952
NABORS	WISE	TX90	497	497557	O 1958	NEEBE	JACK	TX90	237	501099	OA 1977
NABOURS	RUNNELS	TX75	399	000742	OA 1980	NEECE	COLEMAN	TX70	083	001750	OA 1981
NACHLINGER	BROWN	TX70	049	008248	N 1984	NEEDLE CREEK	MCCULLOCH	TX75	307	014369	ON 1992
NACOGDOCHES	ANGELINA	TX60	005	497588	OA 1866	NEEDMORE	DIMMIT	TX10	127	501115	OA 1979
NACOGDOCHES	NACOGDOCHES	TX60	347	497588	OA 1866	NEEDVILLE	FORT BEND	TX30	157	501146	ONA 1941
NACOGDOCHES EAST	NACOGDOCHES	TX60	347	497591	N 1980	NEEDVILLE NE	FORT BEND	TX30	157	016230	N 2001
NACOGDOCHES NW	NACOGDOCHES	TX60	347	006578	N 1984	NEEDVILLE NORTH	FORT BEND	TX30	157	501177	N 1966
NACONICHE CREEK	NACOGDOCHES	TX60	347	497601	ONA 1978	NEEDVILLE SOUTH	FORT BEND	TX30	157	501208	ON 1959
NACONICHE CREEK EAST	NACOGDOCHES	TX60	347	497604	N 1981	NEEDVILLE WEST	FORT BEND	TX30	157	501239	ON 1961
NACONICHE CREEK EAST	RUSK	TX60	401	497604	N 1981	NEEL	MENARD	TX75	327	003900	OA 1983
NACONICHE CREEK WEST	NACOGDOCHES	TX60	347	007520	N 1983	NEELY	DUVAL	TX40	131	501270	ONA 1956
NADA	COLORADO	TX30	089	497619	ONA 1944	NEELY	STEPHENS	TX70	429	501270	OA 1982
NADA	WHARTON	TX30	481	497619	N 1944	NEELY	THROCKMORTON	TX70	447	501270	OA 1981
NADA AQUI	HIDALGO	TX40	215	017129	O 2002	NEELY EAST	DUVAL	TX40	131	501332	OA 1965
NADA EAST	COLORADO	TX30	089	013906	OA 1990	NEELY NORTH	DUVAL	TX40	131	501363	O 1965
NADA MUCHO	HARRIS	TX30	201	002578	N 1999	NEELY WEST	DUVAL	TX40	131	501394	OA 1962
NADA NE	COLORADO	TX30	089	497650	N 1962	NEELY-LAWN	TAYLOR	TX70	441	001752	OA 1977
NADA SE	COLORADO	TX30	089	497681	ONA 1965	NEEPPER	FISHER	TX70	151	001753	OA 1981
NADA SOUTH	COLORADO	TX30	089	497712	N 1956	NEFF	SHACKELFORD	TX70	417	501425	OA 1983
NADA SOUTH	WHARTON	TX30	481	497712	N 1956	NEGRO CREEK	LIMESTONE	TX50	293	501487	OA 1926
NADA SW	COLORADO	TX30	089	497743	N 1962	NEHER	JACK	TX90	237	501511	N 1978
NADA SW	WHARTON	TX30	481	497743	N 1962	NEIANDA	JONES	TX70	253	501518	OA 1945
NADA WEST	COLORADO	TX30	089	497774	ON 1967	NEIANDA SE	JONES	TX70	253	501549	OA 1953
NAIL	SHACKELFORD	TX70	417	497898	ONA 1927	NEIANDA SOUTH	JONES	TX70	253	001754	OA 1981
NAIL 7-W	SHACKELFORD	TX70	417	001746	O 1978	NEIANDA WEST	JONES	TX70	253	501580	O 1956
NAIL NORTH	SHACKELFORD	TX70	417	497929	OA 1953	NEILL	DENTON	TX90	121	501673	N 1988
NAIL RANCH-78-	SHACKELFORD	TX70	417	497991	OA 1970	NEILL	FISHER	TX70	151	501673	O 1955
NAIL TRACT 2	SHACKELFORD	TX70	417	498022	O 1958	NEILL SOUTH	FISHER	TX70	151	501704	OA 1970
NAIL TRACT 20	SHACKELFORD	TX70	417	498053	OA 1957	NEILL SOUTH	NOLAN	TX70	353	501704	OA 1970
NAIL-MONROE	SHACKELFORD	TX70	417	015000							



# TEXAS

Field Name	County Name	State Sub	Co Code	Field Code	Field Disc Type Year	Field Name	County Name	State Sub	Co Code	Field Code	Field Disc Type Year
NELSON SCULLY	STEPHENS	TX70	429	003901	ON 1983	NEWPORT SOUTH	JACK	TX90	237	506664	ONA 1963
NELSON SOUTH	ANDREWS	TX80	003	010986	O 1986	NEWPORT SOUTH	MONTAGUE	TX90	337	506664	ON 1963
NELSON-SILSBEE	HARDIN	TX30	199	502107	N 1964	NEWPORT WEST	JACK	TX90	237	506695	ONA 1953
NELSONVILLE	AUSTIN	TX30	015	502138	ONA 1951	NEWSOM	GAINES	TX85	165	506757	N 1974
NELSONVILLE WEST	AUSTIN	TX30	015	502151	OA 1974	NEWSOME	CAMP	TX60	063	506788	OA 1953
NELTA	HOPKINS	TX50	223	502169	N 1967	NEWSOME	FRIO	TX10	163	506788	OA 1953
NEMEC	NUECES	TX40	355	502185	N 1977	NEWTON	NEWTON	TX30	351	506819	ONA 1949
NENA GAIL	COLEMAN	TX70	083	003902	ONA 1983	NEWTON BRANCH	CHEROKEE	TX60	073	506850	O 1968
NENA LUCIA	NOLAN	TX70	353	502200	ONA 1955	NEWTON FARM	COLEMAN	TX70	083	506881	N 1971
NENA LUCIA EAST	NOLAN	TX70	353	502231	O 1963	NEWTON NORTH	NEWTON	TX30	351	506912	OA 1947
NENA LUCIA NORTH	NOLAN	TX70	353	502262	O 1967	NEWTON RANCH	WEBB	TX40	479	506943	N 1970
NENA LUCIA SOUTH	NOLAN	TX70	353	502283	O 1975	NEWTON SOUTH	NEWTON	TX30	351	506974	ONA 1957
NENA LUCIA WEST	MITCHELL	TX80	335	502293	OA 1962	NEYLAND	GOLIAD	TX20	175	008583	N 1984
NENA LUCIA WEST	NOLAN	TX70	353	502293	OA 1962	NICHOLAS	CALLAHAN	TX70	059	507525	ONA 1978
NENNEY	STONEWALL	TX70	433	502324	OA 1951	NICHOLAS	EASTLAND	TX70	133	507525	ONA 1978
NESBETT	NAVARRO	TX50	349	502541	OA 1957	NICHOLS	HARRISON	TX60	203	507556	O 1967
NETA	ZAVALA	TX10	507	002197	ONA 1978	NICHOLS	HIDALGO	TX40	215	507556	ONA 1940
NETTERVILLE	PECOS	TX80	371	502727	ONA 1934	NICHOLS 15	HOWARD	TX80	227	014699	O 1993
NETTERVILLE	WARD	TX80	475	502727	ONA 1934	NICHOLS CREEK	JASPER	TX30	241	507587	ONA 1963
NETTLE	ARANSAS	TX40	007	502836	N 1977	NICHOLS CREEK EAST	NEWTON	TX30	351	008584	N 1984
NETTLE	FREESTONE	TX50	161	502836	N 1983	NICHOLS-KEETER	THROCKMORTON	TX70	447	001760	OA 1977
NETWORK	FAYETTE	TX30	149	014466	O 1988	NICHOLSON	WEBB	TX40	479	507804	ONA 1947
NEUHAUS	JIM HOGG	TX40	247	502882	O 1942	NICK	RUNNELS	TX75	399	507885	OA 1978
NEUHAUS-SHERRIN	STARR	TX40	427	008251	N 1983	NICK OF TIME	CONCHO	TX75	095	017131	O 2002
NEUHOFF	SHACKELFORD	TX70	417	502891	ONA 1973	NICK OF TIME	MENARD	TX75	327	017131	OA 2002
NEUHOFF	WOOD	TX60	499	502891	ONA 1978	NICKEL	GONZALES	TX10	177	002198	OA 1979
NEUVILLE	SHELBY	TX60	419	016743	N 1979	NICKEL	LAVACA	TX20	285	002198	OA 1979
NEVA WEST	SCHLEICHER	TX75	413	502944	OA 1951	NICKELODEON	CALLAHAN	TX70	059	007933	OA 1982
NEVER AD-OUT	SCURRY	TX85	415	006580	OA 1984	NIC-OLE	KENT	TX85	263	016473	O 1999
NEVINS	RUNNELS	TX75	399	502975	OA 1957	NIELS CARLSEN	WHARTON	TX30	481	508207	ONA 1950
NEVINS	TAYLOR	TX70	441	502975	OA 1957	NIEMEYER	ARCHER	TX90	009	508222	OA 1977
NEVINS EAST	RUNNELS	TX75	399	503006	OA 1961	NIKOMA	ZAVALA	TX10	507	014576	N 1992
NEVINS EAST	TAYLOR	TX70	441	503006	OA 1961	NILE	WILLACY	TX40	489	508331	N 1967
NEVINS SW	RUNNELS	TX75	399	503037	OA 1961	NIMROD	EASTLAND	TX70	133	508486	ONA 1951
NEVIS	ANDERSON	TX60	001	503068	ONA 1968	NIMROD EAST	EASTLAND	TX70	133	001764	OA 1980
NEW ACE	POLK	TX30	373	017771	ONA 2004	NIMROD NE	EASTLAND	TX70	133	508517	N 1978
NEW ACE	SAN JACINTO	TX30	407	017771	O 2004	NIMROD SOUTH	EASTLAND	TX70	133	001765	OA 1981
NEW ANGELITA	SAN PATERNO	TX40	409	503192	O 1947	NINE MILE CREEK	TOM GREEN	TX75	451	010818	OA 1986
NEW BARN	CASS	TX60	067	006445	N 1992	NINE MILE DRAW	REEVES	TX80	389	508624	ONA 1975
NEW BIELAU	COLORADO	TX30	089	503316	ONA 1972	NINE MILE POINT	ARANSAS	TX40	007	508641	N 1965
NEW BIELAU SW	COLORADO	TX30	089	503327	N 1972	NINE MILE POINT EAST	ARANSAS	TX40	007	001766	N 1981
NEW BOOTS	COTTLE	TX85	101	015007	O 1995	NINE MILE POINT WEST	ARANSAS	TX40	007	508648	ONA 1977
NEW BOOTS	FOARD	TX90	155	015007	NA 1994	NINE YEAR	LA SALLE	TX10	283	015319	O 1994
NEW CHANCE	YOAKUM	TX85	501	003102	OA 1982	NINETEENTH HOLE	COLEMAN	TX70	083	001767	N 1981
NEW COLLINS	LIVE OAK	TX20	297	015617	O 1995	NINETY ONE	POLK	TX30	373	013908	N 1990
NEW DIANA	UPSHUR	TX60	459	503595	OA 1959	NIPPLE PEAK	COKE	TX75	081	508734	OA 1955
NEW DIANA NORTH	UPSHUR	TX60	459	503626	OA 1968	NIPPLE PEAK SOUTH	COKE	TX75	081	016934	OA 1998
NEW ERA	GAINES	TX85	165	503719	O 1997	NITA	MARION	TX60	315	508827	ONA 1969
NEW ERA SOUTH	GAINES	TX85	165	003749	OA 1998	NITA DEES	MARION	TX60	315	006583	N 1984
NEW FRONTIER	CRANE	TX80	103	503781	O 1960	NITSCHKE	OCHILTREE	TX95	357	006584	ONA 1984
NEW HARMONY	SMITH	TX60	423	503843	OA 1964	NIX NORTH	ANDREWS	TX80	003	508920	N 1957
NEW HOPE	FRANKLIN	TX60	159	504184	ONA 1943	NIX SOUTH	ANDREWS	TX80	003	508951	OA 1953
NEW HOPE EAST	CAMP	TX60	063	504215	N 1972	NIXON	GONZALES	TX10	177	508982	ONA 1950
NEW KIRK	SHACKELFORD	TX70	417	504277	OA 1952	NIXON	WILSON	TX10	493	508982	ONA 1950
NEW LONDON	RUSK	TX60	401	504339	OA 1983	NIXON EAST	GONZALES	TX10	177	508984	OA 1976
NEW MAG	GRAYSON	TX90	181	007152	O 1981	NIXON RANCH	SCHLEICHER	TX75	413	000748	OA 1980
NEW MALO SUENO	WEBB	TX40	479	013264	ON 1989	NIXON SE	GONZALES	TX10	177	002199	OA 1980
NEW PROSPECT	RUSK	TX60	401	006582	OA 1984	NIX-TODD	HEMPHILL	TX95	211	007220	N 1997
NEW RIVER BEND	REFUGIO	TX20	391	009998	ONA 1985	N-J	YOUNG	TX90	503	497433	O 1963
NEW SALEM	PALO PINTO	TX70	363	504742	N 1982	N-J EAST	YOUNG	TX90	503	497464	OA 1963
NEW SEVEN	TAYLOR	TX70	441	504804	ONA 1959	NN	KING	TX85	269	008258	OA 1984
NEW SUMERFIELD	CHEROKEE	TX60	073	000746	N 1979	NO AMIG	GLASSCOCK	TX80	173	016897	ONA 2001
NEW SWEDEN	TRAVIS	TX10	453	504866	OA 1955	NO HAT	GARZA	TX85	169	015889	O 1991
NEW TAITON	WHARTON	TX30	481	504897	N 1949	NOACK	SHACKELFORD	TX70	417	509425	OA 1977
NEW TAITON EAST	WHARTON	TX30	481	504906	N 1971	NOACK	WILLIAMSON	TX10	491	509425	OA 1933
NEW TAITON NORTH	WHARTON	TX30	481	504928	N 1970	NOACK COW HERD	BURLESON	TX30	051	509432	ONA 1975
NEW TAITON WEST	WHARTON	TX30	481	504959	N 1971	NOACK COW HERD	LEE	TX30	287	509432	ONA 1975
NEW ULM	AUSTIN	TX30	015	504990	ONA 1945	NOACK COW HERD EAST	BURLESON	TX30	051	509436	OA 1976
NEW ULM SE	AUSTIN	TX30	015	001758	N 1979	NOACK COW HERD EAST	LEE	TX30	287	509436	OA 1976
NEW ULM SW	AUSTIN	TX30	015	505000	ONA 1971	NOACK COW HERD NE	BURLESON	TX30	051	509440	OA 1978
NEW ULM SW	COLORADO	TX30	089	505000	ONA 1971	NOACK COW HERD SOUTH	LEE	TX30	287	509448	OA 1978
NEW WAVERLY	WALKER	TX30	471	505063	N 1972	NOBA	KNOX	TX90	275	509549	OA 1956
NEW YEAR	BAYLOR	TX90	023	003904	OA 1983	NOBLE	MONTAGUE	TX90	337	509611	OA 1969
NEW YEAR '95	CONCHO	TX75	095	015743	O 1995	NOBLE NORTH	JACKSON	TX20	239	509766	N 1990
NEW YEARS EVE	JACK	TX90	237	003903	O 1983	NOBLES	MIDLAND	TX80	329	509952	O 1958
NEW YORK CITY	CLAY	TX90	077	505145	ONA 1947	NOCONA NORTH	MONTAGUE	TX90	337	510138	O 1953
NEW YORK CITY EAST	CLAY	TX90	077	505176	O 1959	NOCONA SOUTH	MONTAGUE	TX90	337	510169	OA 1952
NEW ZAPATA	ZAPATA	TX40	505	001759	N 1981	NOEL	THROCKMORTON	TX70	447	009301	N 1985
NEWARK EAST	BOSQUE	TX50	035	003734	N 2002	NOELKE	CROCKETT	TX75	105	510200	ONA 1940
NEWARK EAST	CLAY	TX90	077	003734	O 2005	NOELKE NE	CROCKETT	TX75	105	510231	ONA 1953
NEWARK EAST	COMANCHE	TX70	093	003734	N 2006	NOELKE SE	CROCKETT	TX75	105	510262	ONA 1958
NEWARK EAST	COOKE	TX90	097	003734	ON 2003	NOELKE SOUTH	CROCKETT	TX75	105	510293	O 1962
NEWARK EAST	DENTON	TX90	121	003734	ON 1981	NOELKE WEST	CROCKETT	TX75	105	510324	ON 1961
NEWARK EAST	EASTLAND	TX70	133	003734	N 2007	NOFISH	FISHER	TX70	151	510355	OA 1955
NEWARK EAST	ELLIS	TX50	139	003734	N 2004	NOFISH	NOLAN	TX70	353	510355	O 1955
NEWARK EAST	ERATH	TX70	143	003734	ON 2003	NOGO	RUSK	TX60	401	014370	ONA 1992
NEWARK EAST	HAMILTON	TX70	193	003734		NOLAN COUNTY REGULAR	NOLAN	TX70	353	510386	O 1948
NEWARK EAST	HILL	TX50	217	003734	N 2005	NOLAN EDWARD	WOOD	TX60	499	510417	OA 1949
NEWARK EAST	HOOD	TX70	221	003734	N 2001	NOLAN	PALO PINTO	TX70	363	510448	N 1958
NEWARK EAST	JACK	TX90	237	003734	ON 2001	NOLEN	SHACKELFORD	TX70	417	008935	ONA 1984
NEWARK EAST	JOHNSON	TX50	251	003734	N 2002	NOLINGTON	TITUS	TX60	449	510510	OA 1961
NEWARK EAST	LAMPASAS	TX70	281	003734		NOLLEY	ANDREWS	TX80	003	510541	OA 1951
NEWARK EAST	MONTAGUE	TX90	337	003734	ON 2001	NOLTE	GAINES	TX85	165	510541	OA 1951
NEWARK EAST	PALO PINTO	TX70	363	003734	ON 2001	NOLTE	LIBERTY	TX30	291	510603	N 1958
NEWARK EAST	PARKER	TX70	367	003734	N 2001	NOLTE MARSH	LIBERTY	TX30	291	004021	ONA 1982
NEWARK EAST	SOMERVELL	TX70	425	003734	N 2005	NOLTY	CALHOUN	TX20	057	510618	ONA 1978
NEWARK EAST	TARRANT	TX50	439	003734	N 1981	NOMAD	GAINES	TX85	165	003750	O 1998
NEWARK EAST	WISE	TX90	497	003734	ON 1981	NOMAD	JEFFERSON	TX30	245	510634	ONA 1936
NEWCASTLE	YOUNG	TX90	503	505734	OA 1950	NOME NE	JEFFERSON	TX30	245	001770	ONA 1980
NEWCASTLE EAST	YOUNG	TX90	503	505765	ON 1961	NOME NORTH	JEFFERSON	TX30	245	510665	ON 1957
NEWCASTLE NE	YOUNG	TX90	503	505827	OA 1969	NOME SE	JEFFERSON	TX30	245	510691	ONA 1978
NEWCASTLE NORTH	YOUNG	TX90	503	505858	OA 1969	NOME SOUTH	JEFFERSON	TX30	245	510696	ONA 1952
NEWCOMB	SHACKELFORD	TX70	417	506044	OA 1951	NOMECCO	VICTORIA	TX20	469	014045	N 1990
NEWELL	SHACKELFORD	TX70	417	506137	ONA 1955	NOMISS	NOLAN	TX70	353	004472	OA 1983
NEW-MAG	GRAYSON	TX90	181	504432	ONA 1955	NONA MILLS	HARDIN	TX30	199	510727	ONA 1950
NEWMAN	FISHER	TX70	151	506509	OA 1957	NONA MILLS WEST	HARDIN	TX30	199	510758	N 1958
NEWMONT	STARR	TX40	427	506524	N 1975	NOODLE	JONES	TX70	253	510882	OA 1947
NEWORA	ORANGE	TX30	361	013265	N 1988	NOODLE EAST	JONES	TX70	253	510944	OA 1950
NEWPORT	CLAY	TX90	077	506540	ONA 1951	NOODLE NORTH	JONES	TX70	253	510975	OA 1953

Field Name	County Name	State Sub	Co Code	Field Code	Field Disc Type Year	Field Name	County Name	State Sub	Co Code	Field Code	Field Disc Type Year
NOODLE WEST	JONES	TX70	253	511068	ONA 1954	NUTRA	RUNNELS	TX75	399	515045	O 1965
NOODLE-CENTRAL	JONES	TX70	253	510913	OA 1943	NUTRA NE	RUNNELS	TX75	399	515076	OA 1966
NOODLEKIRK	JONES	TX70	253	511099	ONA 1955	NUTT	GLASSCOCK	TX80	173	003104	OA 1982
NOODLERONI	JACKSON	TX20	239	015320	N 1994	NUVALCO	ZAVALA	TX10	507	012018	N 1985
NOONDAY	SMITH	TX60	423	013621	N 1990	NUZ	PECOS	TX80	371	515324	ONA 1960
NORA	RUNNELS	TX75	399	511254	OA 1950	NWR	EASTLAND	TX70	133	016351	N 1996
NORA EAST	RUNNELS	TX75	399	511285	OA 1970	O D C	GAINES	TX85	165	516411	OA 1956
NORA MELINDA	JONES	TX70	253	016691	O 2001	O D C NE	GAINES	TX85	165	007155	OA 1982
NORA SE	RUNNELS	TX75	399	511316	OA 1962	O D C NORTH	GAINES	TX85	165	007640	OA 1983
NOR-AM	NUECES	TX40	355	511223	N 1970	O H R	STONEWALL	TX70	433	001785	OA 1981
NORAND	FISHER	TX70	151	511347	OA 1952	O H TRIANGLE	IRION	TX75	235	516432	O 1956
NORBEE	BEE	TX20	025	511378	ONA 1964	O HENRY	YOUNG	TX90	503	516442	O 1946
NORBEE SE	BEE	TX20	025	511392	ONA 1978	O L HILL	NAVARRO	TX50	349	516468	ONA 1973
NORBEE SOUTH	BEE	TX20	025	511398	ON 1972	O P L	YOUNG	TX90	503	516504	OA 1954
NORBEE WEST	BEE	TX20	025	511409	O 1965	O S R SOUTH	LEON	TX50	289	516597	O 1962
NORCABARRO	VAN ZANDT	TX50	467	013036	OA 1988	O S R	MADISON	TX30	313	516597	O 1962
NORCRYST	ZAVALA	TX10	507	002200	O 1979	O W MAYFIELD	COLEMAN	TX70	083	008262	OA 1984
NORDAN	WEBB	TX40	479	004023	N 1981	OAK CREEK	NACOGDOCHES	TX80	347	516690	N 2002
NORDHEIM	DE WITT	TX20	123	511471	N 1951	OAK GROVE	ROBERTSON	TX50	395	516721	N 2000
NORDHEIM	KARNES	TX20	255	511471	ON 1942	OAK HILL	GREGG	TX60	183	516814	ONA 1958
NORDHEIM NORTH	DE WITT	TX20	123	511502	N 1970	OAK HILL	HARRISON	TX60	203	516814	ONA 1958
NORDHEIM SW	DE WITT	TX20	123	014046	N 1990	OAK HILL	PANOLA	TX60	365	516814	N 1993
NORDIC	COLEMAN	TX70	083	005276	ONA 1982	OAK HILL	RUSK	TX60	401	516814	ONA 1958
NORDIC	RUNNELS	TX75	399	005276	ONA 1982	OAK HILL EAST	RUSK	TX60	401	000754	N 1979
NORIAN	NEWTON	TX30	351	511781	OA 1968	OAK HILL NE	RUSK	TX60	401	011523	N 1977
NORMAN	ANDREWS	TX80	003	511812	OA 1961	OAK HILL NORTH	RUSK	TX60	401	516845	N 1959
NORMAN	GAINES	TX85	165	511812	OA 1961	OAK HILL SOUTH	GREGG	TX60	183	516860	N 2000
NORMAN PAUL	WOOD	TX60	499	511967	OA 1944	OAK HILL SOUTH	HARRISON	TX60	203	516860	N 1995
NORMAN SOUTH	ANDREWS	TX80	003	512029	O 1970	OAK HILL SOUTH	RUSK	TX60	401	516860	ONA 1976
NORMAN SOUTH	GAINES	TX85	165	512029	O 1970	OAK HILL WEST	RUSK	TX60	401	516876	ON 1967
NORMANGEE-FLYNN	LEON	TX50	289	512153	OA 1946	OAK ISLAND	JEFFERSON	TX30	245	516907	ONA 1970
NORMANNA	BEE	TX20	025	512184	ONA 1930	OAK LAKE	MCLENNAN	TX50	309	516938	OA 1969
NORMANNA EAST	BEE	TX20	025	000144	N 1996	OAKES	RUNNELS	TX75	399	517341	OA 1965
NORMANNA NORTH	BEE	TX20	025	512215	O 1938	OAKHURST	SAN JACINTO	TX30	407	517465	N 1979
NORMANNA SOUTH	BEE	TX20	025	512246	N 1963	OAKLAND	COLORADO	TX30	089	517496	N 1971
NORMANNA SW	BEE	TX20	025	512252	ONA 1972	OAKLAND	JACK	TX90	237	517496	OA 1982
NORMANNA WEST	BEE	TX20	025	001774	ONA 1980	OAKLAW	CROCKETT	TX75	105	000755	ONA 1980
NOROSENA CREEK	DUVAL	TX40	131	512262	N 1978	OAKMONT	NUECES	TX70	355	018531	O 2005
NORRICITAS CREEK	JIM HOGG	TX40	247	512308	O 1953	OAKVILLE	LIVE OAK	TX20	297	518054	ONA 1936
NORRIS	OCHILTREE	TX95	357	512339	ONA 1982	OAKVILLE EAST	LIVE OAK	TX20	297	518075	ON 1975
NORRIS	PHALO PINTO	TX70	363	512339	ONA 1967	OAKVILLE SOUTH	LIVE OAK	TX20	297	518085	ON 1957
NORRIS	WHARTON	TX30	481	512339	N 1979	OAKVILLE SW	OFFSHORE-STATE	TX05	990	004024	N 1982
NORSWORTHY	REFUGIO	TX20	391	512463	O 1951	OAKVILLE WEST	LIVE OAK	TX20	297	518116	OA 1962
NORTE	ZAVALA	TX10	507	002201	N 1978	OAKVILLE-WILCOX	LIVE OAK	TX20	297	518147	ONA 1946
NORTEX	ARCHER	TX90	009	512494	O 1955	OAKWOOD	LEON	TX50	289	518178	ONA 1939
NORTH CREEK RANCH	JACK	TX90	237	011812	N 1979	OAKWOOD DOME	FREESTONE	TX50	161	518209	ONA 1958
NORTH LINE	YOAKUM	TX85	501	512589	OA 1978	OAKWOOD DOME	LEON	TX50	289	518209	ON 1958
NORTH OMEN	SMITH	TX60	423	016577	OA 2000	OAKWOOD SW	LEON	TX50	289	518333	N 1951
NORTH PASTURE	SAN PATRICIO	TX40	409	512592	ONA 1953	OAKWOOD WEST	LEON	TX50	289	518364	N 1984
NORTH RIDGE	EASTLAND	TX70	133	016195	N 1994	OASIS	SCHLEICHER	TX75	413	518386	N 1974
NORTH WILLOW	KING	TX85	269	016474	O 1999	OATES	PECOS	TX80	371	518426	OA 1947
NORTH WILLOW EAST	KING	TX85	269	003747	O 1999	OATES NE	PECOS	TX80	371	518457	N 1961
NORTHAM	OCHILTREE	TX95	357	010571	N 1985	OATES SW	PECOS	TX80	371	001789	N 1981
NORTHEAST AREA	STEPHENS	TX70	429	512866	OA 1950	O-B OILS	TAYLOR	TX70	441	011522	OA 1987
NORTHERN LIGHTS	STERLING	TX80	431	013151	O 1989	OB DURATE OBELISK	JONES	TX70	253	016208	O 1994
NORTHERN RANCH	MATAGORDA	TX30	321	512928	ONA 1958	OBENHAUS	WILBARGER	TX90	487	518550	OA 1970
NORTHERN RANCH SOUTH	MATAGORDA	TX30	321	512959	ONA 1962	OB LATE	HIDALGO	TX40	215	518705	ONA 1955
NORTHERN RANCH WEST	MATAGORDA	TX30	321	512990	OA 1966	OB LATE WEST	HIDALGO	TX40	215	013622	N 1990
NORTHINGTON	WHARTON	TX30	481	512999	N 1975	OBRIEN	HASKELL	TX70	207	518767	OA 1951
NORTHRIDGE	JACK	TX90	237	513009	ONA 1973	OBRIEN	MILAM	TX10	331	518767	N 1984
NORTHRUP	LIPSCOMB	TX95	295	513021	ONA 1956	OBRIEN NORTH	HASKELL	TX70	207	518829	OA 1960
NORTHRUP	OCHILTREE	TX95	357	513021	ONA 1956	OBRIEN RANCH	BEE	TX20	025	518860	N 1996
NORTHRUP SOUTH	OCHILTREE	TX95	357	513031	N 1971	OBRIEN RANCH	GOLIAD	TX20	175	518860	ON 1964
NORTHSTAR	WALLER	TX30	479	015659	N 2003	OBRIEN SOUTH	HASKELL	TX70	207	518891	O 1959
NORTON	RUNNELS	TX75	399	513114	OA 1949	OBRIEN WEST	HASKELL	TX70	207	518953	OA 1954
NORTON EAST	RUNNELS	TX75	399	513145	OA 1956	OCEAN VIEW	SHACKELFORD	TX70	417	015517	O 1996
NORTON NORTH	RUNNELS	TX75	399	513176	ONA 1954	OCEANIC	HOWARD	TX80	227	519077	OA 1953
NORTON SOUTH	RUNNELS	TX75	399	513207	O 1967	OCEANIC NE	BORDEN	TX85	033	519084	OA 1968
NORTON WEST	RUNNELS	TX75	399	513269	ONA 1954	OCHO JUAN	FISHER	TX70	151	519170	OA 1955
NORVELL	STEPHENS	TX70	429	513362	ONA 1956	OCHO JUAN	SCURRY	TX85	415	519170	OA 1955
NORVELL SE	STEPHENS	TX70	429	513393	N 1956	OCKER	ARANSAS	TX40	007	519232	N 1964
NORWEGIAN CREEK SOUTH	ANDERSON	TX60	001	012240	OA 1987	OCONNOR	GOLIAD	TX20	175	519387	N 1980
NOSIVAD	CALLAHAN	TX70	059	008729	OA 1984	OCONNOR RANCH	GOLIAD	TX20	175	016861	ON 2000
NOTLA	OCHILTREE	TX95	357	513548	N 1958	OCONNOR RANCH SOUTH	GOLIAD	TX20	175	016537	N 2000
NOTREES NORTH	ECTOR	TX80	135	513579	O 1956	OCONNOR-MCFADDIN	REFUGIO	TX20	391	519418	OA 1931
NOVA	WOOD	TX60	499	513641	OA 1971	OCOTILLO	PECOS	TX80	371	017378	N 2003
NOVA SOUTH	TITUS	TX60	449	000751	OA 1980	OCR SCHKADE	CALLAHAN	TX70	059	013722	O 1991
NOVA SOUTH	WOOD	TX60	499	000751	OA 1980	OCTOBER	HOCKLEY	TX85	219	003884	O 1997
NOVI	YOUNG	TX90	503	513703	O 1953	ODANIEL	HOWARD	TX80	227	519511	O 1950
NOVICE	COLEMAN	TX70	083	513734	ONA 1927	ODELL	WILBARGER	TX90	487	519542	OA 1944
NOVICE NORTH	COLEMAN	TX70	083	513765	ONA 1940	ODELL CREEK	ANGELINA	TX60	005	000756	N 1979
NOVICE SW	COLEMAN	TX70	083	513796	OA 1952	ODELL GREEN	SCHLEICHER	TX75	413	015839	O 1996
NOVICE WEST	COLEMAN	TX70	083	513827	ONA 1952	ODELL WEST	WILBARGER	TX90	487	519573	ONA 1964
NOVO-ALLEN	COLEMAN	TX70	083	010572	OA 1985	ODEM	SAN PATRICIO	TX40	409	519604	ONA 1939
NOW	NOLAN	TX70	353	010823	O 1986	ODEM EAST	SAN PATRICIO	TX40	409	519635	N 1959
NOWAK	PALO PINTO	TX70	363	007934	N 1982	ODEM NORTH	SAN PATRICIO	TX40	409	519666	ON 1944
NPI 883-L	OFFSHORE-STATE	TX05	990	016703	N 2000	ODEM NW	SAN PATRICIO	TX40	409	519697	N 1966
NRC	EASTLAND	TX70	133	013721	OA 1990	ODEM SE	SAN PATRICIO	TX40	409	006586	N 1983
NRM	FLOYD	TX85	153	001778	O 1977	ODEM SOUTH	SAN PATRICIO	TX40	409	519728	ONA 1969
NSTB	TERRELL	TX75	443	015942	N 1996	ODEM WEST	SAN PATRICIO	TX40	409	008263	N 1983
NUARC	NUECES	TX40	355	514425	N 1966	ODESSA	ECTOR	TX80	135	519759	O 1956
NUARC WEST	ARANSAS	TX40	007	001779	N 1979	ODONNELL	LYNN	TX85	305	519945	OA 1950
NUARC WEST	NUECES	TX40	355	001779	N 1979	ODONNELL NE	GARZA	TX85	169	519976	O 1957
NUARE	NUECES	TX40	355	001780	N 1966	ODONNELL NORTH	LYNN	TX85	305	001792	OA 1981
NUECES	EDWARDS	TX10	137	514445	N 1973	ODONNELL WEST	LYNN	TX85	305	520007	O 1962
NUECES BAY	NUECES	TX40	355	514456	ONA 1948	ODONHOE	ARCHER	TX90	009	520038	OA 1960
NUECES BAY DEEP CONSOL	SAN PATRICIO	TX40	409	004646	N 1998	OGLESBY	SCHLEICHER	TX75	413	520441	N 1982
NUECES BAY SOUTH	NUECES	TX40	355	514518	OA 1951	OH TRIANGLE	IRION	TX75	235	520472	O 1956
NUECES BAY WEST	NUECES	TX40	355	514549	ONA 1950	OHAGAN	GRAYSON	TX90	181	520503	OA 1954
NUECES BAY WEST	SAN PATRICIO	TX40	409	514549	ONA 1950	OHAGAN WEST	GRAYSON	TX90	181	520534	O 1955
NUGENT NW	JONES	TX70	253	007935	OA 1982	OHARROW	SCHLEICHER	TX75	413	520596	ONA 1955
NUGENTS NOOK	CALLAHAN	TX70	059	001781	ONA 1979	OHERN	DUVAL	TX40	131	520627	ONA 1926
NUGGET	MARTIN	TX80	317	514611	O 1994	OHERN	JIM HOGG	TX40	247	520627	ONA 1926
NUMBAT	LIBERTY	TX30	291	014580	N 1992	OHERN	WEBB	TX40	479	520627	ONA 1926
NUMERO DOS	FISHER	TX70	151	003907	O 1983	OHLHAUSEN	TAYLOR	TX70	441	007936	O 1981
NUNLEY RANCH	LA SALLE	TX10	283	011815	N 1987	OIL CREEK	COOKE	TX90	097	520875	OA 1982
NURSERY	CHAMBERS	TX30	071	514890	N 1983	OIL CREEK	MONTAGUE	TX90	337	520875	OA 1982
NURSERY	VICTORIA	TX20	469	514890	ON 1953	OIL PANHARRI	PANOLA	TX80	365	008587	ONA 1984
NURSERY EAST	VICTORIA	TX20	469	514921	N 1963	OILERS REVENGE	TAYLOR	TX70	441	017381	O 2003
NURS											

# TEXAS

Field Name	County Name	State Sub	Co Code	Field Code	Field Disc Type	Year	Field Name	County Name	State Sub	Co Code	Field Code	Field Disc Type	Year
OJ	JACKSON	TX20	239	015009	N	1994	ORAN NORTH	PALO PINTO	TX70	363	526879	N	1978
OKLAUNION SOUTH	WILBARGER	TX90	487	014124	O	1991	ORANGE	ORANGE	TX30	361	526897	ONA	1913
OLAUGHLIN	PALO PINTO	TX70	363	522347	N	1978	ORANGE BLOSSOM	HIDALGO	TX40	215	000138	N	1981
OLAUGHLIN WEST	PALO PINTO	TX70	363	001786	OA	1981	ORANGE GROVE	JIM WELLS	TX40	249	526928	ONA	1940
OLCOTT	HARRIS	TX30	201	522611	N	1953	ORANGE GROVE NW	JIM WELLS	TX40	249	526959	ON	1958
OLD BUZZARD	GOLIAD	TX20	175	007438	N	1983	ORANGE GROVE WEST	JIM WELLS	TX40	249	001809	N	1981
OLD COLONY	ANDREWS	TX80	003	010143	OA	1985	ORANGE HILL	AUSTIN	TX30	015	526990	N	1942
OLD COLONY	GAINES	TX85	165	010143	OA	1985	ORANGE HILL EAST	AUSTIN	TX30	015	526995	N	1977
OLD GATE	YOUNG	TX90	503	010575	OA	1985	ORANGE HILL SE	AUSTIN	TX30	015	013267	N	1989
OLD GLORY	STONEWALL	TX70	433	522704	OA	1950	ORANGE HILL SOUTH	AUSTIN	TX30	015	527021	N	1965
OLD GLORY EAST	HASKELL	TX70	207	522735	OA	1951	ORANGE HILL SOUTH	COLORADO	TX30	089	527021	N	1961
OLD GLORY EAST	STONEWALL	TX70	433	522735	OA	1951	ORANGE HILL WEST	COLORADO	TX30	089	527052	O	1945
OLD GLORY NE	HASKELL	TX70	207	522766	OA	1957	ORANGE NORTH	ORANGE	TX30	361	527083	ONA	1948
OLD GLORY NE	STONEWALL	TX70	433	522766	OA	1957	ORANGE NW	ORANGE	TX30	361	017224	N	2002
OLD GLORY NW	STONEWALL	TX70	433	522797	OA	1955	ORANGEDALE	BEE	TX20	025	527176	N	1963
OLD GLORY SOUTH	STONEWALL	TX70	433	522828	OA	1961	ORANGEFIELD	ORANGE	TX30	361	016352	N	1996
OLD INGLESIDE	SAN PATRICIO	TX40	409	522921	ONA	1952	ORCHARD NORTH	FORT BEND	TX30	157	011821	N	1987
OLD NONA	HARDIN	TX30	199	522983	O	1950	ORCONES	DUVAL	TX40	131	527455	ONA	1956
OLD OCEAN	BRAZORIA	TX30	039	523014	ONA	1934	ORCONES SOUTH	DUVAL	TX40	131	527486	N	1962
OLD OCEAN	MATAGORDA	TX30	321	523014	ONA	1934	ORD	ARCHER	TX90	009	527548	O	1954
OLD OCEAN EAST	BRAZORIA	TX30	039	523019	ONA	1976	ORD	GOLIAD	TX20	175	527548	N	1989
OLD OCEAN NE	BRAZORIA	TX30	039	007641	N	1979	ORE CITY	UPSHUR	TX60	459	017289	ON	2003
OLD OCEAN NORTH	BRAZORIA	TX30	039	007642	ON	1981	ORGULLO	DUVAL	TX40	131	012592	OA	1988
OLD OCEAN SOUTH	BRAZORIA	TX30	039	523045	ONA	1966	ORIENT	PECOS	TX80	371	527889	O	1948
OLD OCEAN SW	MATAGORDA	TX30	321	523076	N	1966	ORILEA	FRIO	TX10	163	002205	OA	1977
OLD OCEAN WEST	BRAZORIA	TX30	039	523107	ON	1967	ORION	ECTOR	TX30	135	002206	OA	1994
OLD PARADISE	WISE	TX90	497	523138	ONA	1958	ORISON	ROBERTS	TX95	393	006151	N	1983
OLD PREACHER	MITCHELL	TX80	335	012814	O	1988	ORLA NW	REEVES	TX80	389	001810	N	1977
OLD UNION	BOWIE	TX60	037	523324	OA	1986	ORLA SE	REEVES	TX80	389	528106	ONA	1959
OLD UPLAND	UPTON	TX75	461	523334	OA	1974	ORLA SOUTH	REEVES	TX80	389	528137	OA	1953
OLD UPLAND EAST	UPTON	TX75	461	010825	OA	1986	ORLEE	DUVAL	TX40	131	528416	OA	1950
OLD WAGON WHEEL	WHARTON	TX30	481	017223	N	2002	ORMSBY	WILSON	TX10	493	528478	O	1945
OLD WASHINGTON	WASHINGTON	TX30	477	523355	ONA	1951	ORR	WOOD	TX60	499	528664	O	1950
OLD WAVERLY	SAN JACINTO	TX30	407	523386	ONA	1957	ORSON	ANDREWS	TX80	003	528819	O	1957
OLD WAVERLY SOUTH	SAN JACINTO	TX30	407	000154	ONA	1981	ORTH	YOUNG	TX90	503	528850	OA	1954
OLDHAM	SMITH	TX60	423	010576	OA	1985	ORTH SOUTH	YOUNG	TX90	503	528912	O	1965
OLDS	REEVES	TX80	389	523448	OA	1958	ORTIZ	WEBB	TX40	479	528974	N	1983
OLETHA	LIMESTONE	TX50	293	523603	N	1951	ORTIZ FRIO	DE WITT	TX20	123	016926	N	2000
OLETHA EAST	LIMESTONE	TX50	293	007156	N	1982	ORTON	JACK	TX90	237	529005	O	1968
OLETHA SW	LIMESTONE	TX50	293	523634	N	1959	ORTON	MONTAGUE	TX90	337	529005	OA	1968
OLEYS CREEK	STONEWALL	TX70	433	013624	OA	1989	ORVALE	CLAY	TX90	077	007157	OA	1982
OLFEN SE	RUNNELS	TX75	399	523650	N	1977	OSAGE	MONTAGUE	TX90	337	529036	ONA	1953
OLGA	CALLAHAN	TX70	059	523665	OA	1958	OSAGE EAST	MONTAGUE	TX90	337	529222	O	1958
OLGA BERNSTEIN	SHACKELFORD	TX70	417	523696	O	1968	OSBORNE	TAYLOR	TX70	441	529346	O	1955
OLGA JO	FOARD	TX90	155	523770	OA	1978	OSBURN	CONCHO	TX75	095	009469	ONA	1984
OLIVE	HARDIN	TX30	199	523789	ON	1945	OSCAR ALANIS	DUVAL	TX40	131	013506	N	1989
OLIVE MAE	STEPHENS	TX70	429	011218	ONA	1986	O'SHEA	JIM WELLS	TX40	249	011816	N	1987
OLIVER	BRAZORIA	TX30	039	523975	ONA	1954	OSLO	HANSFORD	TX95	195	529811	N	1962
OLIVER	SCHLEICHER	TX75	413	523975	O	1948	OSMENT	JONES	TX70	253	529842	O	1952
OLIVER CREEK	SHELBY	TX60	419	006457	N	1998	OSO CREEK	NUECES	TX40	355	529804	N	1976
OLIVER LOVING	YOUNG	TX90	503	001798	OA	1980	OSO DEEP	NUECES	TX40	355	529873	N	1968
OLIVER POINT	MATAGORDA	TX30	321	524037	ON	1951	OSO NEGRO	PECOS	TX80	371	016354	N	1997
OLIVER POINT SOUTH	MATAGORDA	TX30	321	524047	N	1972	OSTEEN	RUSK	TX60	401	015781	N	1996
OLIVER SOUTH	BRAZORIA	TX30	039	524099	ONA	1979	OST-HAMILL	PECOS	TX80	371	529952	O	1976
OLIVIA	CALHOUN	TX20	057	524223	ONA	1955	OTANYA	NEWTON	TX30	351	001814	OA	1977
OLIVIA EAST	CALHOUN	TX20	057	524254	ONA	1955	OTAY	CALDWELL	TX10	055	002207	OA	1980
OLIVIA SE	CALHOUN	TX20	057	524285	ONA	1956	OTIS ROLLINS	HOOD	TX70	221	530337	N	1977
OLIVIA SOUTH	CALHOUN	TX20	057	524316	N	1956	OTTINE	GONZALES	TX10	177	530834	O	1929
OLLIE SOUTH	POLK	TX30	373	010826	N	1986	OTTO	SCHLEICHER	TX75	413	030865	ONA	1957
OLMITOS	WEBB	TX40	479	524440	N	1965	OTTO NORTH	SCHLEICHER	TX75	413	000761	ONA	1978
OLMITOS RANCH NE	WEBB	TX40	479	013794	N	1990	OTTO-PLOEGER	LAVACA	TX20	285	013269	OA	1989
OLMITOS SOUTH	WEBB	TX40	479	524471	N	1965	OTTO-PLOEGER EAST	LAVACA	TX20	285	013625	N	1989
OLMITOS WEST	WEBB	TX40	479	009631	N	1981	QUITAW	JACK	TX90	237	011219	N	1986
OLMSTEAD	STONEWALL	TX70	433	524564	O	1988	OUTLAW - SEALY	COLEMAN	TX70	083	004258	OA	1983
OLNEY	YOUNG	TX90	503	524595	O	1951	OUTLAW-BRAGG	RUNNELS	TX75	399	007937	OA	1982
OLNEY BANK	ARCHER	TX90	009	524626	O	1951	OUTLAW-KEEL	COLEMAN	TX70	083	001817	N	1981
OLNEY NORTH	YOUNG	TX90	503	524719	O	1968	OUTLAWS	RUNNELS	TX75	399	000762	OA	1979
OLNEY NW	ARCHER	TX90	009	524750	O	1969	OUTPOST	HARTLEY	TX95	205	010145	O	2000
OLNEY SE	YOUNG	TX90	503	012244	O	1987	OUTRIDER BLAKE	TAYLOR	TX70	441	012594	N	1988
OLNEY SW	ARCHER	TX90	009	524812	O	1969	OVAO	LAVACA	TX20	285	012023	N	1988
OLNEY SW	YOUNG	TX90	503	524812	O	1969	OVALO EAST	TAYLOR	TX70	441	531175	OA	1954
OLNEY WEST	YOUNG	TX90	503	524843	O	1951	OVALO SE	TAYLOR	TX70	441	531206	ONA	1966
OLON EARNEST	DAWSON	TX85	115	524874	OA	1969	OVERALL	COLEMAN	TX70	083	531237	ONA	1928
OLSON	CROCKETT	TX75	105	524936	ONA	1940	OVERALL NORTH	COLEMAN	TX70	083	012596	OA	1988
OLSON WEST	CROCKETT	TX75	105	524967	N	1967	OVERBY	HASKELL	TX70	207	531361	OA	1951
OLTEX	ARCHER	TX90	009	525029	OA	1952	OVERCASH	THROCKMORTON	TX70	447	531392	OA	1959
OMA LOU	CALLAHAN	TX70	059	015010	O	1994	OVERLOOK	CONCHO	TX75	095	531578	N	1997
OMAR	FISHER	TX70	151	525308	O	1970	OVERMAN	RUNNELS	TX75	399	531640	OA	1960
OMEGA	JACK	TX90	237	525339	N	1979	OVERTON	CHEROKEE	TX60	073	531702	N	1973
O-M-S	FISHER	TX70	151	516473	O	1955	OVERTON	PARKER	TX70	367	531702	N	1982
ONA BURNS	BROWN	TX70	049	015518	O	1996	OVERTON	SMITH	TX60	423	531702	N	1973
ONE JOINT OFF	KING	TX85	269	006587	OA	1984	OVERTON EAST	RUSK	TX60	401	011220	O	1986
ONEAL	STEPHENS	TX70	429	525649	ONA	1949	OVERTON NE	RUSK	TX60	401	531724	ONA	1977
ONE-EIGHTEEN	SHACKELFORD	TX70	417	014791	O	1994	OVERTON NORTH	RUSK	TX60	401	531733	ON	1952
ONE-ELEVEN	JACKSON	TX20	239	001803	ONA	1980	OVERTON SOUTH	SMITH	TX60	423	008265	OA	1983
ONEIL	SAN PATRICIO	TX40	409	525773	ONA	1945	OVETA CULP HOBBY	JIM WELLS	TX40	249	531764	OA	1956
ONEPOL	ZAPATA	TX40	505	001804	N	1979	OWEGO	PECOS	TX80	371	531919	ONA	1954
ONETA	SHACKELFORD	TX70	417	525804	ONA	1968	OWEN	WEBB	TX40	479	531950	N	1968
ONETA	STEPHENS	TX70	429	525804	ON	1968	OWENS	JACK	TX90	237	532012	N	1981
ONETA EAST	SHACKELFORD	TX70	417	525807	OA	1972	OWENS CREEK	ANDERSON	TX90	001	000763	N	1980
ONETA NORTH	SHACKELFORD	TX70	417	525813	OA	1974	OWENSVILLE	ROBERTSON	TX50	395	532198	ON	1985
ONEY	HARRISON	TX60	203	525835	OA	1971	OWENSVILLE SW	ROBERTSON	TX50	395	007159	OA	1982
ONLAW	PECOS	TX80	371	525929	ONA	1973	OWNBY	YOAKUM	TX85	501	532508	OA	1929
ONYX	STONEWALL	TX70	433	526083	OA	1957	OWNBY WEST	YOAKUM	TX85	501	532539	OA	1953
OPAL	HOWARD	TX80	227	526176	O	1993	OXBOW	STONEWALL	TX70	433	532601	OA	1989
OPCO	ANDREWS	TX80	003	526207	OA	1968	OXBOW	WASHINGTON	TX30	477	532601	N	1980
OPELIKA	HENDERSON	TX50	213	526269	ONA	1937	OXBOW EAST	STONEWALL	TX70	433	017355	O	2003
OPELIKA	VAN ZANDT	TX50	467	526269	ONA	1937	OXFORD	SHACKELFORD	TX70	417	532632	O	1965
OPELIKA EAST	HENDERSON	TX50	213	526300	OA	1968	OXFORD - WILLIS	YOUNG	TX90	503	012599	N	1988
OPELIKA NE	HENDERSON	TX50	213	002203	OA	1982	OXSHOER	MONTGOMERY	TX30	339	532756	ON	1948
OPELIKA NORTH	VAN ZANDT	TX50	467	526331	N	1967	OYSTER BAYOU	CHAMBERS	TX30	071	532787	ONA	1941
OPELIKA NW	HENDERSON	TX50	213	002204	OA	198							



Field Name	County Name	State Sub Code	Co Code	Field Code	Field Disc Type Year	Field Name	County Name	State Sub Code	Co Code	Field Code	Field Disc Type Year
OZONA NE	CROCKETT	TX75	105	533066	ONA 1966	PALO	SHACKELFORD	TX70	417	015520	ON 1995
OZONA NE	SCHLEICHER	TX75	413	533066	OA 1979	PALO ALTO	VICTORIA	TX20	469	537229	ONA 1964
OZONA NORTH	CROCKETT	TX75	105	533097	OA 1954	PALO ALTO NORTH	VICTORIA	TX20	469	537260	ONA 1969
OZONA NW	CROCKETT	TX75	105	533128	ONA 1963	PALO ALTO WEST	VICTORIA	TX20	469	001823	OA 1981
OZONA SOUTH	CROCKETT	TX75	105	533190	ONA 1962	PALO BLANCO	BROOKS	TX40	047	537291	ONA 1929
OZONA SW	CROCKETT	TX75	105	533221	ONA 1962	PALO BLANCO SOUTH	BROOKS	TX40	047	537322	O 1955
OZONA WEST	CROCKETT	TX75	105	533252	ON 1961	PALO DAVIS	BROWN	TX70	049	537335	OA 1978
P & L	TAYLOR	TX70	441	533943	O 1968	PALO DURO	HANSFORD	TX95	195	007221	N 1989
P & R	SHACKELFORD	TX70	417	533974	OA 1948	PALO DURO CREEK	SHERMAN	TX95	421	537353	ONA 1949
P C S L	THROCKMORTON	TX70	447	534098	OA 1958	PALO GRANDE	KARNES	TX20	255	004026	OA 1982
P C X	WHEELER	TX95	483	000303	ON 1980	PALO PINTO	PALO PINTO	TX70	363	537384	ONA 1959
P D WALKER	OLDHAM	TX95	359	009884	OA 1985	PALO PINTO COUNTY REGULAR	JACK	TX90	237	537415	ONA 1915
P E B C	CALLAHAN	TX70	059	534129	O 1954	PALO PINTO COUNTY REGULAR	PALO PINTO	TX70	363	537415	ONA 1915
P E I	OCHILTREE	TX95	357	534160	O 1959	PALO PINTO SW	PALO PINTO	TX70	363	537424	N 1978
P G A	MITCHELL	TX80	335	534191	O 1958	PALO VERDE	CALLAHAN	TX70	059	010585	OA 1985
P H D	GARZA	TX85	169	534222	OA 1944	PALOMA	MAVERICK	TX10	323	537446	N 1978
P H D	LYNN	TX85	305	534222	OA 1944	PALOMAS	JIM HOGG	TX40	247	017560	N 2004
P H S	LIPSCOMB	TX95	295	012024	N 1987	PALOMAS RANCH	BROOKS	TX40	047	017931	OA 2005
P HOMANN	FAYETTE	TX30	149	015321	O 1994	PAM	RUNNELS	TX75	399	537459	OA 1978
P I C	RUNNELS	TX75	399	007938	OA 1982	PAM	SHACKELFORD	TX70	417	537459	OA 1978
P J T	COLEMAN	TX70	083	010579	OA 1985	PAMALE RANKIN	HARRIS	TX30	201	001824	OA 1982
P K	PALO PINTO	TX70	363	534284	OA 1958	PAMALEE	TAYLOR	TX70	441	010830	O 1986
P K	STEPHENS	TX70	429	534284	N 1984	PAMELA	REEVES	TX80	389	537477	ONA 1957
P K BASS HOLLOW	PALO PINTO	TX70	363	017777	N 2004	PAMELA ANN	TRINITY	TX30	455	013271	N 1988
P K DAM	PALO PINTO	TX70	363	534288	ONA 1978	PAN PETRO	OCHILTREE	TX95	357	537539	ONA 1959
P K LAKE	PALO PINTO	TX70	363	008589	OA 1983	PAN WARE	NAVARRO	TX50	349	537601	ONA 1964
P K PARK	PALO PINTO	TX70	363	534315	OA 1969	PANACEA	TOM GREEN	TX75	451	015840	O 1996
P L	CHEROKEE	TX60	073	534346	ON 1954	PANALE NORTH	CROCKETT	TX75	105	000766	O 1957
P L	SMITH	TX60	423	534346	ON 1954	PANCAKE-WATTS	CALLAHAN	TX70	059	001830	ONA 1981
P L M	COOKE	TX90	097	534377	OA 1956	BORDEN	BORDEN	TX85	033	537756	OA 1954
P L S	SHACKELFORD	TX70	417	534408	OA 1969	PANCHO-MAG SW	BORDEN	TX85	033	537787	O 1954
P O C	HASKELL	TX70	207	001818	OA 1981	PANDA	FISHER	TX70	151	015012	O 1994
P P V	PALO PINTO	TX70	363	534449	OA 1975	PANDALE	CROCKETT	TX75	105	537818	N 1953
P RANCH	MARTIN	TX80	317	017721	OA 2004	PANDALE	VAL VERDE	TX10	465	537818	N 1975
P S KENDRICK	HASKELL	TX70	207	010581	OA 1985	PANDALE EAST	VAL VERDE	TX10	465	009303	N 1983
P T	JONES	TX70	253	015519	O 1995	PANDORA NW	WILSON	TX10	493	002209	OA 1982
P T L	RUNNELS	TX75	399	006687	OA 1984	PAN-GIL RANCH	EDWARDS	TX10	137	537524	N 1973
P U L	ARCHER	TX90	009	010827	OA 1986	PANG-LLAN	WALLER	TX30	473	001831	N 1981
P W	SCHLEICHER	TX75	413	534466	ONA 1967	PANHANDLE	CARSON	TX95	065	537880	ONA 1921
P W C	RUNNELS	TX75	399	534470	ONA 1954	PANHANDLE	COLLINGSWORTH	TX95	087	537880	OA 1921
P W C NORTH	RUNNELS	TX75	399	534501	OA 1957	PANHANDLE	GRAY	TX95	179	537880	OA 1921
P&P	CRANE	TX80	103	015594	O 1995	PANHANDLE	HARTLEY	TX95	205	537880	OA 1921
PABST	GALVESTON	TX30	167	534532	OA 1995	PANHANDLE	HUTCHINSON	TX95	233	537880	OA 1921
PAC 54	GLASSCOCK	TX80	173	016358	OA 1995	PANHANDLE	MOORE	TX95	341	537880	OA 1921
PACE	RUNNELS	TX75	399	534563	O 1952	PANHANDLE	POTTER	TX95	375	537880	OA 1921
PACE ESTATE	THROCKMORTON	TX70	447	534629	O 1974	PANHANDLE	WHEELER	TX95	483	537880	OA 1910
PACIENCEA	HOWARD	TX80	227	015147	O 1994	PANHANDLE EAST	COLLINGSWORTH	TX95	087	537911	N 1935
PACKERY FLAT	REFUGIO	TX20	391	534687	ON 1956	PANHANDLE EAST	DONLEY	TX95	129	537911	N 1935
PADAY	JONES	TX70	253	534749	O 1959	PANHANDLE EAST	GRAY	TX95	179	537911	N 1935
PADGETT	YOAKUM	TX85	501	535090	O 1996	PANHANDLE EAST	HUTCHINSON	TX95	233	537911	N 1935
PADGITT	CROCKETT	TX75	105	535183	ONA 1984	PANHANDLE EAST	WHEELER	TX95	483	537911	N 1935
PADGITT	YOUNG	TX90	503	535183	OA 1942	PANHANDLE WEST	CARSON	TX95	065	537942	N 1918
PADGITT EAST	YOUNG	TX90	503	001821	O 1972	PANHANDLE WEST	DONLEY	TX95	129	537942	N 1918
PADGITT NW	YOUNG	TX90	503	535214	OA 1956	PANHANDLE WEST	GRAY	TX95	179	537942	N 1918
PADGITT SOUTH	YOUNG	TX90	503	535245	O 1951	PANHANDLE WEST	HARTLEY	TX95	205	537942	N 1918
PADGITT SW	YOUNG	TX90	503	001822	OA 1980	PANHANDLE WEST	HUTCHINSON	TX95	233	537942	N 1918
PADGITT WEST	YOUNG	TX90	503	535276	OA 1947	PANHANDLE WEST	MOORE	TX95	341	537942	N 1918
PADRE ISLAND	CAMERON	TX40	061	535307	N 1960	PANHANDLE WEST	OLDHAM	TX95	359	537942	N 1918
PADRE NORTH	KLEBERG	TX40	273	535318	ONA 1972	PANHANDLE WEST	POTTER	TX95	375	537942	N 1918
PADRE NORTH	OFFSHORE-STATE	TX05	990	535318	N 1972	PANNA MARIA	KARNES	TX20	255	538035	OA 1960
PADUCAH	COTTLE	TX85	101	011222	OA 1987	PANNEL	SHACKELFORD	TX70	417	538066	OA 1962
PAGE	EASTLAND	TX70	133	535493	OA 1982	PANNEL SOUTH	SHACKELFORD	TX70	417	538091	OA 1976
PAGE	SCHLEICHER	TX75	413	535493	ONA 1935	PANNEL WEST	SHACKELFORD	TX70	417	538097	O 1965
PAGE EAST	SCHLEICHER	TX75	413	535560	OA 1976	PANOLA	HARRISON	TX60	203	538128	ONA 1936
PAGE RANCH	SCHLEICHER	TX75	413	535574	ON 1973	PANOLA	PANOLA	TX60	365	538128	ONA 1936
PAGE RANCH SOUTH	SCHLEICHER	TX75	413	535577	O 1974	PANOLA EAST	PANOLA	TX60	365	003771	N 1981
PAGE SE	SCHLEICHER	TX75	413	535586	O 1961	PANOLA SW	PANOLA	TX60	365	003911	O 1983
PAGE SOUTH	SCHLEICHER	TX75	413	535617	O 1960	PAN-ROD	ANDREWS	TX80	003	537570	O 1965
PAGE WEST	SCHLEICHER	TX75	413	535629	OA 1977	PANTEAM	ECTOR	TX80	135	016359	N 1996
PAGE-TAURUS	CROCKETT	TX75	105	012026	OA 1988	PANTERA	STARR	TX40	427	018988	N 2006
PAIGE	BASTROP	TX10	021	535710	O 1959	PANTEX	DUVAL	TX40	131	538252	O 1948
PAIGE CHRISTIAN	RUSK	TX60	401	004479	N 1983	PANTHER CANYON	STONEWALL	TX70	433	012027	OA 1987
PAIGE NE	BASTROP	TX10	021	535741	ONA 1968	PANTHER CREEK	STONEWALL	TX70	433	538314	OA 1985
PAINE	LIPSCOMB	TX95	295	011824	ONA 1979	PANTHER GAP	COKE	TX75	081	538438	O 1957
PAINE-MCGAW	MONTAGUE	TX90	337	535772	OA 1950	PANTHER GAP NE	COKE	TX75	081	538469	O 1968
PAINT CANYON	THROCKMORTON	TX70	447	015413	O 1995	PANTHER GAP SW	BURLESON	TX30	051	001832	OA 1977
PAINT CREEK	HASKELL	TX70	207	535803	ONA 1952	PANTHER HOLLOW	NOLAN	TX70	353	016455	OA 1999
PAINT ROCK	CONCHO	TX75	095	535834	ONA 1955	PANTHER MOUNTAIN	PANTHER POINT	TX05	990	538531	N 1983
PAINT ROCK	REAGAN	TX75	383	535834	N 1961	PANTHER POINT	PANTHER POINT	TX20	057	538562	ON 1957
PAINT ROCK SOUTH	CONCHO	TX75	095	535858	N 1974	PANTHER REEF	CALHOUN	TX20	057	006977	N 1983
PAINT ROCK SW	CONCHO	TX75	095	004260	ONA 1981	PANTHER REEF EAST	CALHOUN	TX20	057	538593	N 1964
PAINT ROCK WEST	CONCHO	TX75	095	535865	ONA 1961	PANTHER REEF NORTH	CALHOUN	TX20	057	538624	ON 1980
PAINTER	WALLER	TX30	473	535896	N 1985	PANTHER REEF NW	CALHOUN	TX20	057	538655	N 1964
PAISANO	JIM WELLS	TX40	249	535958	ONA 1951	PANTHER REEF SW	CALHOUN	TX20	057	538655	N 1964
PAISANO CREEK	LIVE OAK	TX20	297	535989	ONA 1959	PANTHER REEF SW	OFFSHORE-STATE	TX05	990	538655	N 1964
PAISANO CREEK EAST	LIVE OAK	TX20	297	010583	OA 1985	PANTHER REEF WEST	CALHOUN	TX20	057	538659	O 1978
PAISANO CREEK SW	LIVE OAK	TX20	297	536020	O 1964	PAPALOTE	BEE	TX20	025	538779	ONA 1950
PAISANO RANCH	MCMULLEN	TX10	311	010829	ON 1986	PAPALOTE CREEK	SAN PATRICIO	TX40	409	588805	N 1977
PAJO	JONES	TX70	253	011530	O 1979	PAPALOTE EAST	BEE	TX20	025	538810	OA 1963
PAKENHAM	TERRELL	TX75	443	536066	N 1975	PAPALOTE EAST	REFUGIO	TX20	391	538810	ONA 1979
PAL	LIBERTY	TX30	291	536082	O 1956	PAPALOTE WEST	BEE	TX20	025	538841	ONA 1960
PALACIOS	MATAGORDA	TX30	321	536330	ONA 1937	PAPALOTE WEST	SAN PATRICIO	TX40	409	538841	ONA 1960
PALACIOS EAST	MATAGORDA	TX30	321	536361	ON 1964	PAPER	RUNNELS	TX75	399	006153	OA 1983
PALADIN	WINKLER	TX80	495	536454	OA 1959	PAPPOOSE	MONTGOMERY	TX30	339	001833	N 1981
PALADIN-BARTON	SCURRY	TX85	415	014268	OA 1991	PAPPY	WINKLER	TX80	495	538872	N 1995
PALAFIX	WEBB	TX40	479	536485	N 1969	PAR	PECOS	TX80	371	539103	OA 1978
PALALLA	ROBERTS	TX95	393	000327	OA 1980	PARA-BLOCK	JONES	TX70	253	003912	N 1983
PALANGANA	DUVAL	TX40	131	536516	N 1946	PARADISE	CALLAHAN	TX70	059	539120	N 1959
PALANGANA DOME	DUVAL	TX40	131	536547	ONA 1928	PARADISE	HARRIS	TX30	201	539182	N 1951
PALAVA	FISHER	TX70	151	536578	OA 1950	PARADISE	WILBARGER	TX90	487	539182	OA 1946
PALESTINE	ANDERSON	TX60	001	536764	ON 1965	PARADISE COVE	GRAYSON	TX90	181	004027	N 1982
PALINBECK	KENT	TX85	263	536826	O 1963	PARALLEL-BAIRD	BORDEN	TX85	033	012028	O 1987
PALITO BLANCO	DUVAL	TX40	131	536857	ON 1948	PARALLEL-WOLFE	HOWARD	TX80	227	010587	OA 1985
PALITO BLANCO	JIM WELLS	TX40	249	536857	ONA 1948	PARDUE	FISHER	TX70	151	539585	OA 1949
PALM	SHACKELFORD	TX70	417	536888	ONA 1966	PARDUE NORTH	HASKELL	TX70	207	539616	OA 1952
PALM SUNDAY	HOCKLEY	TX85	219	009302	OA 1985	PARDUE WEST	FISHER	TX70	151	539647	OA 1955
PALMA	GAINES	TX85	165	008031	O 1996	PARFET	COOKE	TX90	097	539678	O 1961
PALMER	BROWN	TX70	049	536950	O 1975	PARFET	KARNES	TX20	255	539709	N 1952
PALMER	WILSON	TX10	493	536950	OA 1953	PARHAM	JONES	TX70	253</		

# TEXAS

Field Name	County Name	State Sub	Co Code	Field Code	Field Disc Type Year	Field Name	County Name	State Sub	Co Code	Field Code	Field Disc Type Year
PARK SPRINGS SOUTH	WISE	TX90	497	539926	OA 1953	PATTON-CARTER	WILBARGER	TX90	487	542964	OA 1958
PARKER	ANDREWS	TX80	003	539957	OA 1935	PATTY	JIM HOGG	TX40	247	543119	ONA 1955
PARKER	LIPSCOMB	TX95	295	539957	N 1984	PATTY HUTT	ATASCOSA	TX10	013	543126	OA 1976
PARKER HARRELL	CROCKETT	TX75	105	540007	N 1977	PATTY	NUECES	TX40	355	011539	OA 1987
PARKER RANCH	CROCKETT	TX75	105	540096	OA 1990	PAUL	COLORADO	TX30	089	543150	ONA 1985
PARKER SOUTH	ANDREWS	TX80	003	540112	OA 1965	PAUL A WHITE	SHACKELFORD	TX70	417	013273	N 1988
PARKER WEST	ANDREWS	TX80	003	540143	OA 1948	PAUL HARBAUGH	OCHILTREE	TX95	357	543181	ONA 1956
PARKEY	BAYLOR	TX90	023	540329	OA 1952	PAUL HARBAUGH	ROBERTS	TX95	393	543181	ONA 1956
PARKEY EAST	ARCHER	TX90	009	540333	OA 1978	PAUL HUNTER	FISHER	TX70	151	543212	OA 1953
PARKEY NE	ARCHER	TX90	009	540346	OA 1979	PAUL NELSON WEST	MONTGOMERY	TX30	339	008268	N 1983
PARKEY NORTH	ARCHER	TX90	009	002211	O 1979	PAUL PAGE	MARTIN	TX80	317	012408	OA 1988
PARKEY SE	ARCHER	TX90	009	540375	OA 1979	PAUL PAGE	MIDLAND	TX80	329	012408	OA 1988
PARKEY SOUTH	ARCHER	TX90	009	540360	OA 1979	PAUL THOMAS	RUNNELS	TX75	399	543274	OA 1956
PARKEY SOUTH	BAYLOR	TX90	023	540360	O 1960	PAUL WHITE	JIM WELLS	TX40	249	543305	ONA 1956
PARKINSON	SMITH	TX60	423	015150	OA 1992	PAUL WHITE WEST	JIM WELLS	TX40	249	012603	N 1988
PARKS	MIDLAND	TX80	329	540546	OA 1950	PAULINE	CALLAHAN	TX70	059	543429	ON 1956
PARKS	STEPHENS	TX70	429	540546	ONA 1983	PAULITA J	WISE	TX90	497	001840	OA 1980
PARKS	WHEELER	TX95	483	540546	N 1982	PAUTSKY	CLAY	TX90	077	543815	N 1977
PARKS EAST	MIDLAND	TX80	329	540577	O 1965	PAVEY	TYLER	TX30	457	543832	ONA 1954
PARKS FARM	CAMERON	TX40	061	540608	N 1965	PAVEY EAST	TYLER	TX30	457	543863	ONA 1960
PARKS NORTH	MIDLAND	TX80	329	540639	OA 1966	PAVEY KIRBY	HARDIN	TX30	199	543894	N 1955
PARKS PIERCE	STEPHENS	TX70	429	540670	N 1950	PAVEY KIRBY	TYLER	TX30	457	543894	N 1955
PARKS SOUTH	MIDLAND	TX80	329	015151	ON 1994	PAVEY SE	HARDIN	TX30	199	543925	OA 1966
PARKTEX	LIVE OAK	TX20	297	540677	ON 1954	PAVO MESA	BORDEN	TX85	033	007163	O 1987
PARMELLY	TAYLOR	TX70	441	540763	N 1955	PAWELEK	WILSON	TX10	493	544153	OA 1976
PARMENTER	THROCKMORTON	TX70	447	540825	O 1953	PAWELEKVILLE	KARNES	TX20	255	544184	OA 1976
PARMER	VAL VERDE	TX10	465	540856	ON 1968	PAWNEE	BEE	TX20	025	544421	ONA 1957
PARNELL	OCHILTREE	TX95	357	540887	ONA 1956	PAWNEE	LIVE OAK	TX20	297	544421	ON 1957
PARNELL SOUTH	OCHILTREE	TX95	357	540918	N 1963	PAWNEE NORTH	BEE	TX20	025	544638	N 1972
PAROCHIAL-BADE	STERLING	TX80	431	540949	OA 1951	PAWNEE SOUTH	BEE	TX20	025	544824	ONA 1979
PAROCHIAL-BADE EAST	STERLING	TX80	431	540980	OA 1963	PAXTON	PANOLA	TX60	365	544917	ONA 1975
PAROCHIAL-BADE WEST	STERLING	TX80	431	541011	OA 1965	PAXTON	SHELBY	TX60	419	544917	ONA 1975
PARR SUNRAY	DUVAL	TX40	131	017605	N 2003	PAYDIN	SHACKELFORD	TX70	417	015971	O
PARRAMORE	NOLAN	TX70	353	541042	OA 1951	PAYNE	MCMULLEN	TX10	311	015910	N 1980
PARRISH	JACK	TX90	237	541104	OA 1954	PAYNE RANCH	ROBERTS	TX95	393	013408	O 1989
PARRITA	BROOKS	TX40	047	541142	N 1972	PAYNE SPRINGS	HENDERSON	TX50	213	545165	N 1967
PARROT HEAD	MCMULLEN	TX10	311	018529	O 2005	PAYTON	PECOS	TX80	371	545289	ONA 1937
PARROTT	CALLAHAN	TX70	059	541166	N 1983	PAYTON	WARD	TX80	475	545289	ONA 1937
PARROTT	THROCKMORTON	TX70	447	541166	OA 1941	PAYTON WEST	PECOS	TX80	371	545320	O 1961
PARROTT	YOUNG	TX90	503	541166	OA 1980	P-BAR	ECTOR	TX80	135	534005	O 1956
PARROTT SOUTH	CALLAHAN	TX70	059	007939	ONA 1983	P-C	MENARD	TX75	327	534036	OA 1968
PARROTT-ATKINSON	THROCKMORTON	TX70	447	541197	ONA 1948	P-C NW	MENARD	TX75	327	534089	O 1973
PARRY	PALO PINTO	TX70	363	013626	N 1990	P-C SW	MENARD	TX75	327	534105	OA 1972
PARSELL	HEMPHILL	TX95	211	541228	ONA 1957	P-CAN	ORANGE	TX30	361	002620	N 1999
PARSELL	LIPSCOMB	TX95	295	541228	ONA 1957	PEACH	WHARTON	TX30	481	545623	N 1997
PARSELL	OCHILTREE	TX95	357	541228	ONA 1957	PEACH CREEK	GONZALES	TX10	177	002629	ONA 1980
PARSELL	ROBERTS	TX95	393	541228	ONA 1957	PEACH CREEK	WHARTON	TX30	481	002629	N 1978
PARSELL EAST	HEMPHILL	TX95	211	541259	OA 1968	PEACH ORCHARD	DUVAL	TX40	131	006588	ONA 1983
PARSELL SE	HEMPHILL	TX95	211	541283	ONA 1976	PEACH POINT	BRAZORIA	TX30	039	545654	N 1948
PARSELL SE	ROBERTS	TX95	393	541283	ONA 1976	PEACH POINT SOUTH	BRAZORIA	TX30	039	545655	N 1976
PARSELL SOUTH	HEMPHILL	TX95	211	541290	ONA 1961	PEACOCK	STONEWALL	TX70	433	545685	OA 1955
PARSELL SOUTH	ROBERTS	TX95	393	541290	ONA 1961	PEACOCK NORTH	STONEWALL	TX70	433	545716	OA 1952
PARSLEY	MIDLAND	TX80	329	541321	ON 1985	PEACOCK NW	STONEWALL	TX70	433	545747	OA 1963
PARSONS	CALLAHAN	TX70	059	541414	ONA 1978	PEACOCK SOUTH	STONEWALL	TX70	433	015209	O 1995
PARSONS	CHEROKEE	TX60	073	541414	N 1978	PEACOCK SW	STONEWALL	TX70	433	015521	O 1996
PARSONS	NOLAN	TX70	353	541414	OA 1983	PEACOCK WEST	STONEWALL	TX70	433	004029	OA 1983
PARSONS	STARR	TX40	427	541414	O 1945	PEAK VICTOR	CRANE	TX80	103	012823	OA 1988
PARTIDO	KLEBERG	TX40	273	541507	N 1964	PEAKER	EASTLAND	TX70	133	545871	O 1953
PARTRIDGE	KNOX	TX90	275	541538	O 1958	PEANUT PATCH	HASKELL	TX70	207	015972	O
PASADIZO	KENEDY	TX40	261	002212	N 1982	PEARCE LAKE	HARRIS	TX30	201	001843	OA 1981
PASCHAL	YOUNG	TX90	503	012821	O 1988	PEARESON	WHARTON	TX30	481	545933	N 1971
PASO REAL	WILLACY	TX40	489	541600	N 1946	PEARL	BEE	TX20	025	545964	ONA 1958
PASO REAL EAST	WILLACY	TX40	489	541604	N 1975	PEARL	JACK	TX90	237	545964	OA 1981
PASSOUT	STERLING	TX80	431	014700	OA 1993	PEARL MOSLEY	JACK	TX90	237	004482	OA 1983
PASTO NUEVO	WARD	TX80	475	541848	O 1967	PEARL MOSLEY SOUTH	JACK	TX90	237	009471	N 1984
PASTO NUEVO SE	WARD	TX80	475	541879	O 1967	PEARL NORTH	BEE	TX20	025	546042	OA 1974
PASTURE	NOLAN	TX70	353	004028	OA 1983	PEARL VALLEY	COKE	TX75	081	546057	OA 1959
PAT	EASTLAND	TX70	133	541941	OA 1985	PEARL VALLEY	RUNNELS	TX75	399	546057	OA 1959
PAT BISHOP	WINKLER	TX80	495	542003	ONA 1963	PEARL VALLEY EAST	RUNNELS	TX75	399	546061	O 1975
PAT GRAY	RUNNELS	TX75	399	542080	O 1975	PEARSALL	ATASCOSA	TX10	013	546119	ONA 1924
PAT KAHAN	EASTLAND	TX70	133	542088	OA 1978	PEARSALL	DIMMIT	TX10	127	546119	ONA 1924
PAT ONEILL	GARZA	TX85	169	542096	O 1971	PEARSALL	FRIO	TX10	163	546119	ONA 1924
PATE	CONCHO	TX75	095	013912	O 1991	PEARSALL	LA SALLE	TX10	283	546119	ONA 1924
PATEL	JIM HOGG	TX40	247	542158	N 1940	PEARSALL	ZAVALA	TX10	507	546119	ONA 1924
PATIENCE	HOWARD	TX80	227	014471	OA 1992	PEARSALL EAST	FRIO	TX10	163	005292	O 1983
PATIENCE & FAITH	COCHRAN	TX85	079	010995	O 1986	PEARSON	NACOGDOCHES	TX60	347	004483	N 1991
PATITOS	BROOKS	TX40	047	018863	N 2006	PEARSON CHAPEL	HOUSTON	TX60	225	546181	ONA 1962
PATRICIA	DAWSON	TX85	115	542437	OA 1959	PEARWOOD	LEON	TX50	289	014793	N 1993
PATRICIA (GAS)	VICTORIA	TX20	469	542431	N 1956	PEASE RIVER	HARDEMAN	TX90	197	009472	OA 1984
PATRICIA CARROL	HARRISON	TX60	203	010588	N 1985	PEASE RIVER EAST	WILBARGER	TX90	487	008730	OA 1984
PATRICIA EAST	DAWSON	TX85	115	001837	OA 1980	PEASTER	PARKER	TX70	367	546417	N 1974
PATRICIA NE	DAWSON	TX85	115	542468	OA 1963	PEASTER NORTH	PARKER	TX70	367	010028	N 1985
PATRICIA RAY	POLK	TX30	373	017132	OA 2002	PEASTER SE	PARKER	TX70	367	000105	N 1979
PATRICIA SOUTH	STEPHENS	TX70	429	003107	OA 1984	PEATOWN	GREGG	TX60	183	546429	ONA 1962
PATRICIA SOUTH	VICTORIA	TX20	469	003107	N 1982	PEATOWN	RUSK	TX60	401	546429	N 1962
PATRICIA WEST	DAWSON	TX85	115	542499	OA 1962	PEATOWN NORTH	GREGG	TX60	183	546460	ONA 1963
PATRICK	MCMULLEN	TX10	311	542530	O 1964	PEAVY	JACK	TX90	237	546522	ONA 1950
PATRICK	SAN PATRICIO	TX40	409	542530	ON 1951	PEBBLE ISLAND	TYLER	TX30	457	546584	ONA 1958
PATRICK BOWLES	HARRISON	TX60	203	010831	N 1986	PEBBLE ISLAND WEST	TYLER	TX30	457	017290	OA 2003
PATRICK P RAY	MONTGOMERY	TX30	339	014581	N 1992	PEBBLES	EASTLAND	TX70	133	013509	N 1990
PATRIOS WINDMILL	BROOKS	TX40	047	017932	N 2005	PEC REEVES	REEVES	TX80	389	546615	N 1969
PATRIOT	JASPER	TX30	241	013407	N 2005	PECAN BAYOU	CALLAHAN	TX70	059	546646	OA 1969
PATROON	SHELBY	TX60	419	542654	O 1948	PECAN CREEK	CALLAHAN	TX70	059	006505	OA 1984
PATROON BAYOU	SHELBY	TX60	419	017335	N 2001	PECAN GAP	MILAM	TX10	331	007164	OA 1981
PATSURA SOUTH	JONES	TX70	253	542685	O 1959	PECAN GROVE	FORT BEND	TX30	157	546677	N 1980
PATSY	RUNNELS	TX75	399	542716	OA 1951	PECAN GROVE SW	FORT BEND	TX30	157	008270	ONA 1982
PATSY	THROCKMORTON	TX70	447	542716	OA 1982	PECAN HOLLOW	BURLESON	TX30	051	001845	N 1980
PATSY EAST	RUNNELS	TX75	399	010589	O 1985	PECAN STATION	TOM GREEN	TX75	451	546832	OA 1953
PATTEN	HANSFORD	TX95	195	542747	N 1994	PECK	GOLIAD	TX20	175	546956	N 1980
PATTEN	JACK	TX90	237	542747	ONA 1952	PECKINPAUGH	MONTGOMERY	TX30	339	008682	N 1984
PATTERSON	TAYLOR	TX70	441	542778	OA 1947	PECOS BEND	LOVING	TX80	301	011540	OA 1987
PATTERSON LAKE	GLASSCOCK	TX80	173	014374	OA 1991	PECOS BEND	REEVES	TX80	389	011540	OA 1987
PATTERSON SOUTH	TAYLOR	TX70	441	542840	OA 1952	PECOS GRANDE	PECOS	TX80	371	003752	N 1971
PATTESON	GONZALES	TX10	177	542871	OA 1957	PECOS KINGS	PECOS	TX80	371	017732	O 2004
PATTESON RANCH	LIVE OAK	TX20	297	001839	N 1980	PECOS KINGS SOUTH	PECOS	TX80	371	019007	O 2007
PATTI GAIL	HASKELL	TX70	207	014472	OA 1992	PECOS NORTH	REEVES	TX80	389	547297	O 1958
PATTON	GONZALES	TX10	177	542933	O 1980	PECOS VALLEY	PECOS	TX80	371	547421	ONA 1928
PATTON	JACK	TX90	237	542933	N 1982	PECOS VALLEY	WARD	TX80	475	547421	ONA 1928
PATTON	KARNES	TX20	255	542933	OA 1980	PECOS VALLEY EAST	PECOS	TX80	371</		

Field Name	County Name	State Sub	Co Code	Field Code	Field Disc Type Year	Field Name	County Name	State Sub	Co Code	Field Code	Field Disc Type Year
PECOS VALLEY-YOUNG	PECOS	TX80	371	547607	ONA 1954	PERRYMAN	YOUNG	TX90	503	551265	OA 1987
PECOS-SHEARER	PECOS	TX80	371	547359	OA 1955	PERRY-PATTY	NOLAN	TX70	353	001853	O 1980
PECOS-SHEARER WEST	PECOS	TX80	371	547390	OA 1955	PERRYTON	OCHILTREE	TX95	357	551327	ONA 1955
PEDAROSA	HARTLEY	TX95	205	003784	O 1998	PERRYTON NE	OCHILTREE	TX95	357	551358	OA 1970
PEDEN	CLAY	TX90	077	547638	OA 1978	PERRYTON NORTH	OCHILTREE	TX95	357	551389	ONA 1958
PEDEN	HARRIS	TX30	201	547638	ONA 1957	PERRYTON NW	OCHILTREE	TX95	357	551420	N 1957
PEDEARNAL	STARR	TX40	427	547669	ONA 1957	PERRYTON PRINCE	OCHILTREE	TX95	357	007222	N 1997
PEDRO	CALHOUN	TX20	057	547700	N 1989	PERRYTON SOUTH	OCHILTREE	TX95	357	005999	O 1996
PEDRO CONEJO	BEE	TX20	025	011828	N 1987	PERRYTON WEST	OCHILTREE	TX95	357	551451	ONA 1956
PEEK	JACK	TX90	237	547731	OA 1943	PERSEUS	UPTON	TX75	461	007941	OA 1982
PEEK WEST	JACK	TX90	237	547861	OA 1977	PERSEVERANCE	COTTLE	TX85	101	551468	OA 1974
PEEKER	JONES	TX70	253	012825	OA 1988	PERSISTENCE	GONZALES	TX10	177	551589	OA 1976
PEEL	WISE	TX90	497	547886	O 1951	PERSISTENT WIDOW	BORDEN	TX85	033	015152	O 1993
PEELER	ATASCOSA	TX10	013	547917	O 1958	PERSKY	ARCHER	TX90	009	551606	O 1950
PEELER NORTH	ATASCOSA	TX10	013	011542	OA 1979	PERSON	KARNES	TX20	255	551637	OA 1959
PEELER RANCH	MCMULLEN	TX10	311	011224	ONA 1987	PERSON J	CASS	TX60	067	016744	N 1989
PEEL-WHITE	EASTLAND	TX70	133	008731	OA 1984	PERSONVILLE	LIMESTONE	TX50	293	551668	N 1955
PEERY	LIPSCOMB	TX95	295	547979	OA 1959	PERSONVILLE NE	FREESTONE	TX50	161	551676	N 1976
PEERY	OCHILTREE	TX95	357	547979	OA 1959	PERSONVILLE NORTH	LIMESTONE	TX50	293	551699	N 1968
PEERY NORTH	LIPSCOMB	TX95	295	548010	N 1964	PESCADITO	WEBB	TX40	479	551854	ONA 1958
PEERY SE	LIPSCOMB	TX95	295	000243	N 1980	PESCADITO SE	WEBB	TX40	479	551881	N 1974
PEG	BASTROP	TX10	021	548103	O 1957	PESCADITO SOUTH	WEBB	TX40	479	551885	O 1959
PEG NORTH	BASTROP	TX10	021	548134	OA 1963	PESCADOR	FISHER	TX70	151	551891	OA 1975
PEGASUS	MIDLAND	TX80	329	548165	OA 1949	PETCO	PECOS	TX80	371	551947	ON 1970
PEGASUS	UPTON	TX75	461	548165	OA 1949	PETE ADAMS	SUTTON	TX75	435	551961	N 1978
PEGASUS GULF COAST	BRAZORIA	TX30	039	014582	ON 1992	PETER	HARDEMAN	TX90	197	006589	OA 1983
PEGASUS SOUTH	UPTON	TX75	461	548196	OA 1964	PETERS	DUVAL	TX40	131	552040	ONA 1933
PEGASUS WEST	UPTON	TX75	461	012247	OA 1988	PETERS CREEK	GOLIAD	TX20	175	001854	N 1980
PEGGY	CLAY	TX90	077	548227	O 1954	PETERS EAST	DUVAL	TX40	131	552071	ONA 1940
PEGGY H	STEPHENS	TX70	429	007940	OA 1982	PETERS NORTH	DUVAL	TX40	131	552102	ONA 1934
PEGGY LOUISE	KNOX	TX90	275	003108	OA 1982	PETERS RANCH	DUVAL	TX40	131	014794	O 1993
PEGS DRAW	BORDEN	TX85	033	008732	OA 1984	PETERS SOUTH	DUVAL	TX40	131	552140	ONA 1964
PEG'S HILL	BORDEN	TX85	033	007166	OA 1984	PETERS SW	DUVAL	TX40	131	010834	N 1986
PELICAN	LIBERTY	TX30	291	548320	ON 1952	PETERS WEST	DUVAL	TX40	131	552147	ONA 1974
PELICAN EAST	LIBERTY	TX30	291	010832	N 1986	PETERSBURG	HALE	TX85	189	552164	OA 1947
PELICAN IRLAND	GALVESTON	TX30	167	548351	OA 1969	PETERSBURG WEST	HALE	TX85	189	552195	O 1948
PELICAN WEST	LIBERTY	TX30	291	548425	N 1975	PETERSON	IRION	TX75	235	552319	OA 1955
PELLA	WISE	TX90	497	548444	N 1955	PETERSON	JACK	TX90	237	552319	ONA 1984
PEL-TEX	CRANE	TX80	103	548258	OA 1972	PETEY	HOWARD	TX80	227	003725	O 1998
PEMBERTON	MILAM	TX10	331	548649	OA 1975	PETEY	MARTIN	TX80	317	003725	O 1998
PEN BRANCH	KING	TX85	269	010590	O 1985	PETEY WISENBAKER	LEON	TX50	289	009307	ONA 1985
PENA	DE WITT	TX20	123	548754	N 1947	PETKAS	CHAMBERS	TX30	071	552412	ONA 1959
PENA CREEK	DIMMIT	TX10	127	548785	ONA 1971	PETANOL	SHACKELFORD	TX70	417	008274	OA 1984
PENA CREEK	MAVERICK	TX10	323	548785	ONA 1971	PETANOL AMERICA	FISHER	TX70	151	012032	O 1985
PENA SW	KARNES	TX20	255	001847	N 1980	PETRIE	RUNNELS	TX75	399	552474	OA 1980
PENASCAL	KENEDY	TX40	261	548847	N 1952	PETROFUND	COLEMAN	TX70	083	007942	N 1981
PENASCAL WEST	KENEDY	TX40	261	014375	N 1992	PETROLEO HONDO	JIM HOGG	TX40	247	002215	N 1982
PENCE	GAINES	TX85	165	548971	O 1955	PETRONILLA	NUECES	TX40	355	552629	ONA 1941
PENDENCIA	DIMMIT	TX10	127	549002	ON 1957	PETRONILLA CREEK	NUECES	TX40	355	552660	ONA 1958
PENDROSA	POTTER	TX95	375	549194	N 1960	PETRONILLA CREEK SOUTH	NUECES	TX40	355	552691	O 1960
PENITAS	HIDALGO	TX40	215	549281	ONA 1942	PETRONILLA NE	NUECES	TX40	355	011545	O 1972
PENITAS CREEK	JIM WELLS	TX40	249	008271	N 1948	PETRONILLA NORTH	NUECES	TX40	355	552722	ON 1966
PENLAW	PECOS	TX80	371	549298	N 1973	PETRONILLA WEST	NUECES	TX40	355	552753	N 1974
PENN	EASTLAND	TX70	133	549308	ONA 1976	PETROPRO	THROCKMORTON	TX70	447	010835	OA 1986
PENN	YOUNG	TX90	503	549308	OA 1975	PETRO-PRO	STEPHENS	TX70	429	013727	OA 1991
PENN-GRIFFITH	RUSK	TX60	401	549343	ONA 1962	PETROPRO GRACE	THROCKMORTON	TX70	447	014473	O 1992
PENN-GRIFFITH WEST	RUSK	TX60	401	009634	OA 1982	PETROREAL BROOM CITY	ANDERSON	TX60	001	015016	O 1994
PENN-HEMUS	RUSK	TX60	401	010592	OA 1985	PETRO-ROCK	DIMMIT	TX10	127	011544	O 1979
PENNINGTON	PALO PINTO	TX70	363	549489	N 1975	PETROTET B	JONES	TX70	253	009636	O 1982
PENNWELL	HENDERSON	TX50	213	009305	N 1985	PETROX	DUVAL	TX40	131	552815	ONA 1955
PENNY	KNOX	TX90	275	549695	OA 1975	PETROX NORTH	DUVAL	TX40	131	552846	OA 1963
PENNYBURGER	SCURRY	TX85	415	549729	OA 1977	PETRUCHA	MATAGORDA	TX30	321	552877	ONA 1962
PENROSE-HOWE	JIM HOGG	TX40	247	549932	O 1958	PETRUCHA NORTH	MATAGORDA	TX30	321	017737	N 2004
PENTTEAM	ECTOR	TX80	135	015780	ONA 1996	PETTIT	HOCKLEY	TX85	219	553063	O 1958
PENTECOST	HOCKLEY	TX85	219	549994	O 1959	PETTUS	BEE	TX20	025	553125	ONA 1929
PENWELL	CRANE	TX80	103	550087	O 1953	PETTUS	DUVAL	TX40	131	553125	N 1986
PENWELL	ECTOR	TX80	135	550087	ONA 1926	PETTUS	GOLIAD	TX20	175	553125	N 1981
PENWELL WEST	ECTOR	TX80	135	550118	OA 1967	PETTUS EAST	BEE	TX20	025	553156	N 1967
PEPITO	WEBB	TX40	479	012604	N 1988	PETTUS EAST	GOLIAD	TX20	175	553156	N 1989
PEPONI RANCH	REFUGIO	TX20	391	003843	N 1998	PETTUS LEACH	LIVE OAK	TX20	297	019114	N 2007
PEPPER	KNOX	TX90	275	550211	OA 1956	PETTUS NEW	BEE	TX20	025	553187	ONA 1930
PEPPERBUSH	POLK	TX30	373	017357	N 2003	PETTUS NEW	GOLIAD	TX20	175	553187	ONA 1930
PEPPIATT	HARDIN	TX30	199	018521	ON 2005	PETTUS NEW SOUTH	GOLIAD	TX20	175	553202	N 1975
PERCH	JACKSON	TX20	239	015015	N 1994	PETTUS NORTH	BEE	TX20	025	553218	O 1945
PERCILLA	HOUSTON	TX60	225	550242	OA 1937	PETTUS SE	BEE	TX20	025	553222	ONA 1974
PERCY TURNER	TOM GREEN	TX75	451	550249	N 1977	PETTUS WEST	BEE	TX20	025	553229	N 1977
PERCY WHEELER	CHEROKEE	TX60	073	550254	ONA 1980	PETTY	SHACKELFORD	TX70	417	553249	O 1956
PERDIDO	WEBB	TX40	479	003913	N 1983	PETTY 48	HOWARD	TX80	227	015595	O 1995
PERDIDO CREEK	GOLIAD	TX20	175	550257	ONA 1974	PEVETO	ORANGE	TX30	361	002216	ONA 1982
PERDIDO SOUTH	WEBB	TX40	479	008272	N 1983	PEWITT RANCH	TITUS	TX60	449	553280	ONA 1949
PERELANDRA	CHAMBERS	TX30	071	004355	N 1998	PEXCO DOUBLE BAYOU	CHAMBERS	TX30	071	008275	N 1980
PEREZ	WEBB	TX40	479	550304	N 1947	PEYTON	GOLIAD	TX20	175	016536	N 1999
PERIGO	CALLAHAN	TX70	059	010833	ONA 1986	PEYTON PLACE	STONEMAN	TX70	433	014797	O 1993
PERINI	TAYLOR	TX70	441	003914	N 1983	PFIESTER	JACK	TX90	237	006154	ONA 1983
PERIPHERY	JONES	TX70	253	015415	O 1995	PFLUGER	CONCHO	TX75	095	553435	OA 1951
PERKINS	CALLAHAN	TX70	059	550335	ONA 1951	PHANTOM	WARD	TX80	475	553518	ONA 1976
PERKINS	ZAVALA	TX10	507	550335	N 1981	PHANTOM HILL	JONES	TX70	253	553536	OA 1952
PERL	JEFFERSON	TX30	245	015322	N 1994	PHANTOM LAKE	JONES	TX70	253	553567	OA 1970
PERMAYES	KNOX	TX90	275	550583	OA 1957	PHANTOM RANCH	WARD	TX80	475	014376	OA 1991
PERNER RANCH	CROCKETT	TX75	105	550595	N 1968	PHANTOM WEST	REEVES	TX80	389	006003	OA 1991
PERRIN	JACK	TX90	237	001850	N 1981	PHARR	HIDALGO	TX40	215	553629	ON 1949
PERRIN EAST	JACK	TX90	237	550676	ONA 1957	PHARR SW	HIDALGO	TX40	215	553660	ONA 1951
PERRIN NE	JACK	TX90	237	550682	N 1978	PHARRIS	STEPHENS	TX70	429	553691	OA 1955
PERRIN NORTH	JACK	TX90	237	550707	N 1964	PHASE FOUR	WHARTON	TX30	481	011829	N 1987
PERRIN NORTH AFB	GRAYSON	TX90	181	007681	ONA 1982	PHASE III	GLASSCOCK	TX80	173	015324	O 1995
PERRIN NW	JACK	TX90	237	550712	N 1978	PHEASANT	MATAGORDA	TX30	321	553722	ONA 1956
PERRIN RANCH	JACK	TX90	237	550738	ONA 1952	PHEASANT EAST	MATAGORDA	TX30	321	553758	ONA 1962
PERRIN RANCH	WISE	TX90	497	550738	ONA 1952	PHEASANT SOUTH	MATAGORDA	TX30	321	553784	ONA 1960
PERRIN RANCH NORTH	JACK	TX90	237	550769	N 1955	PHEASANT SW	MATAGORDA	TX30	321	553815	ONA 1959
PERRIN SOUTH	JACK	TX90	237	007167	N 1980	PHEASANT-BOWERS	MATAGORDA	TX30	321	553753	N 1970
PERRIN SW	JACK	TX90	237	001851	OA 1979	PHEIL	SHACKELFORD	TX70	417	006590	OA 1983
PERRIWINKLE	MARTIN	TX80	317	009306	OA 1985	PHELAN	JEFFERSON	TX30	245	553877	ONA 1954
PERRIWINKLE NORTH	MARTIN	TX80	317	012827	OA 1988	PHELAN EAST	JEFFERSON	TX30	245	006930	OA 1984
PERRO ROJO	NUECES	TX40	355	008594	N 1984	HELPS	HANSFORD	TX95	195	553886	OA 1976
PERRY	OCHILTREE	TX95	357	550800	O 1995	HELPS	JONES	TX70	253	553886	OA 1974
PERRY	THROCKMORTON	TX70	447	550800	O 1950	PHIL HAYES	PECOS	TX80	371	553970	OA 1960
PERRY BASS	PECOS	TX80	371	550831	N 1968	PHIL KENDRICK	HASKELL	TX70	207	554001	OA 1972
PERRY EAST	YOUNG	TX90	503	005994	OA 1984	PHIL POWER	REFUGIO	TX20	391	554032	ONA 1958
PERRY JOE	BROWN	TX70	049	550924	O 1952	PHIL POWER NORTH	REFUGIO	TX20	391	001856	N 1975
PERRY LANDING	BRAZORIA	TX30	039</								



# TEXAS

Field Name	County Name	State Sub	Co Code	Field Code	Field Disc Type Year	Field Name	County Name	State Sub	Co Code	Field Code	Field Disc Type Year
PHILIP WADE	MILLS	TX70	333	016714	N 1987	PIONEER-MILLER	RUNNELS	TX75	399	015935	N 1994
PHILLIPS	YOUNG	TX90	503	554094	OA 1972	PIONEER-RATTLESNAKE	RUNNELS	TX75	399	015744	O 1996
PHILLIPS-MEAD	LAVACA	TX20	285	554159	N 1973	PIPE DREAM	CONCHO	TX75	095	014377	OA 1992
PHILPICK	COOKE	TX90	097	554311	OA 1974	PIPER	LIPSOMB	TX95	295	558031	ON 1957
PHILPICK	GRAYSON	TX90	181	554311	OA 1956	PIPPEN	EASTLAND	TX70	133	558124	ON 1951
PHILTOP	BEXAR	TX10	029	554342	O 1938	PIRATES COVE	OFFSHORE-STATE	TX05	990	010154	OA 1986
PHOENIX	CRANE	TX80	103	554373	OA 1982	PIRTLE	RUSK	TX60	401	006016	OA 1983
PHOENIX	MARTIN	TX80	317	554373	OA 1972	PISTOL HILL	RUSK	TX60	401	019122	O 2007
PHOENIX LAKE	ORANGE	TX30	361	554404	ONA 1951	PISTOL HILL	STARR	TX40	427	558310	O 1956
PHOENIX LAKE SOUTH	ORANGE	TX30	361	019014	O 2007	PITA	BROOKS	TX40	047	558403	ONA 1945
PHOENIX SOUTH	MARTIN	TX80	317	013154	OA 1988	PITA	KENEDY	TX40	261	558403	ONA 1945
PHOOB	JACK	TX90	237	012605	OA 1988	PITA EAST	BROOKS	TX40	047	558434	ONA 1961
PHOOBIE	PALO PINTO	TX70	363	009308	N 1980	PITA ISLAND	NUECES	TX40	355	558465	ON 1964
PHYLLIS SONORA	SCHLEICHER	TX75	413	000768	N 1980	PITA NE	BROOKS	TX40	047	008281	O 1982
PHYLLIS SONORA	SUTTON	TX75	435	000768	ONA 1980	PITA NW	BROOKS	TX40	047	558478	N 1973
PI MA	BROWN	TX70	049	010836	OA 1986	PITA SE	BROOKS	TX40	047	558487	N 1980
PIA	OCHILTREE	TX95	357	013510	N 1989	PITA SE	KLEBERG	TX40	273	558487	N 1979
PIARIST	HARDEMAN	TX90	197	554457	OA 1978	PITA SOUTH	BROOKS	TX40	047	004034	N 1983
PIARIST	WILBARGER	TX90	487	554457	OA 1978	PITA SOUTH	KENEDY	TX40	261	004034	N 1982
PIARIST SW	HARDEMAN	TX90	197	001857	OA 1980	PITA WEST	BROOKS	TX40	047	558496	ONA 1961
PIARIST SW	WILBARGER	TX90	487	001857	OA 1980	PITCHER CREEK	POTTER	TX95	375	558558	ON 1969
PICCARD	COLEMAN	TX70	083	007943	ONA 1981	PITCHFORK	KING	TX85	269	558589	OA 1980
PICCARD	RUNNELS	TX75	399	007943	OA 1981	PITCOCK	WHEELER	TX95	483	012829	O 1988
PICHA	SAN PATRICIO	TX40	409	554559	O 1953	PIT-ROM	STEPHENS	TX70	429	558395	ONA 1978
PICKARD RANCH	SHACKELFORD	TX70	417	554590	ON 1958	PITTMAN	SHACKELFORD	TX70	417	558639	N 1978
PICKENS	SMITH	TX60	423	554621	OA 1989	PITTMAN & REYNOLDS	SHACKELFORD	TX70	417	558651	N 1948
PICKERING	SHELBY	TX60	419	554652	O 1941	PITTS	ANDERSON	TX60	001	558666	N 1979
PICKETT RIDGE	WHARTON	TX30	481	554745	ONA 1935	PITTS	BROWN	TX70	049	558666	ONA 1983
PICKETT RIDGE NE	WHARTON	TX30	481	554776	OA 1969	PITTS	CHEROKEE	TX60	073	558666	OA 1982
PICKETT RIDGE NORTH	WHARTON	TX30	481	554807	N 1960	PITTSBURG	CAMP	TX60	063	558682	ONA 1940
PICKETT RIDGE SOUTH	WHARTON	TX30	481	554838	N 1967	PITTSBURG SOUTH	CAMP	TX60	063	558720	N 1984
PICKRELL	REAGAN	TX75	383	015498	N 1996	PITZ	STEPHENS	TX70	429	013511	ON 1989
PICKTON	FRANKLIN	TX60	159	554962	ONA 1944	PITZER	JONES	TX70	253	558775	ONA 1946
PICKTON	HOPKINS	TX50	223	554962	ONA 1944	PITZER	WARD	TX80	475	558775	ONA 1957
PICKWICK	PALO PINTO	TX70	363	554993	ONA 1947	PITZER NORTH	JONES	TX70	253	558806	O 1959
PICNIC	FISHER	TX70	151	555024	O 1952	PITZER NORTH	WARD	TX80	475	558806	OA 1964
PICOSA CREEK	WILSON	TX10	493	007168	O 1981	PITZER SOUTH	WARD	TX80	475	558837	OA 1964
PICOSO	WEBB	TX40	479	004033	N 1982	PIXIE'S PEAK	TAYLOR	TX70	441	015522	O 1996
PICOSO EAST	WEBB	TX40	479	012249	N 1988	P-J	FISHER	TX70	151	534253	OA 1956
PIDWALL	BROWN	TX70	049	009310	OA 1985	P-JACK	CRANE	TX80	103	017930	O 2005
PIEDRA CALIENTE	MCMULLEN	TX10	311	017990	O 2005	PLAC	TOM GREEN	TX75	451	008599	OA 1984
PIEDRAS PINTAS	DUVAL	TX40	131	555148	ON 1945	PLACEDO	JACKSON	TX20	239	559070	N 1962
PIEDRAS PINTAS DOME	DUVAL	TX40	131	555167	ONA 1945	PLACEDO	VICTORIA	TX20	469	559070	ONA 1935
PIEDRAS PINTAS SOUTH	DUVAL	TX40	131	555179	N 1946	PLACEDO EAST	VICTORIA	TX20	469	559101	ONA 1937
PIEDRE LUMBRE	DUVAL	TX40	131	555210	ONA 1935	PLACEDO NORTH	VICTORIA	TX20	469	559132	ON 1950
PIEDRE LUMBRE WEST	DUVAL	TX40	131	555244	N 1975	PLACEDO SOUTH	VICTORIA	TX20	469	559163	ON 1966
PIERCE	CROCKETT	TX75	105	555303	ONA 1980	PLACEDO WEST	VICTORIA	TX20	469	559194	ONA 1960
PIERCE JUNCTION	HARRIS	TX30	201	555334	ONA 1921	PLAINS SW	YOAKUM	TX85	501	009890	OA 1985
PIERCE RANCH	WHARTON	TX30	481	555402	ONA 1976	PLANTERSVILLE	GRIMES	TX30	185	001868	N 1977
PIERCE RIDGE	WHARTON	TX30	481	010594	N 1985	PLATANG	YOAKUM	TX85	501	559597	OA 1954
PIERRE	JACKSON	TX20	239	555458	N 1992	PLATANG NE	YOAKUM	TX85	501	015154	O 1993
PIERSON	BASTROP	TX10	021	555520	OA 1955	PLATANG SOUTH	YOAKUM	TX85	501	012413	OA 1988
PIERSON	COMANCHE	TX70	093	555520	OA 1982	PLATT	ANGELINA	TX60	005	559690	N 1962
PIERSON	HASKELL	TX70	207	555520	OA 1980	PLAXCO	CLAY	TX90	077	559783	OA 1956
PIETSCH	LEE	TX30	287	555582	O 1988	PLAYA	OFFSHORE-STATE	TX05	990	559814	N 1975
PIKES PEAK	PECOS	TX80	371	555830	N 1968	PLAYA DE ORO	JIM HOGG	TX40	247	004292	OA 1983
PIKES PEAK DRAW	CROCKETT	TX75	105	555835	ONA 1978	PLEASANT	SAN JACINTO	TX30	407	559907	N 1971
PIKES PEAK EAST	PECOS	TX80	371	555840	N 1972	PLEASANT BAYOU	BRAZORIA	TX30	039	008282	ONA 1979
PILATI	ORANGE	TX30	361	010999	OA 1986	PLEASANT GROVE	RUSK	TX60	401	560031	OA 1941
PILCHER	CALDWELL	TX10	055	006010	OA 1990	PLEASANT GROVE EAST	RUSK	TX60	401	560062	N 1965
PILGRIM	GONZALES	TX10	177	555985	ONA 1955	PLEASANT GROVE SHALLOW	RUSK	TX60	401	560155	O 1942
PILGRIM	STEPHENS	TX70	429	555985	ONA 1984	PLEASANT HILL	HARRISON	TX60	203	560217	OA 1983
PILLOW	CROCKETT	TX75	105	556078	O 1959	PLEASANT RIDGE	LEON	TX50	289	560496	OA 1964
PILONCILLO RANCH	DIMMIT	TX10	127	556065	OA 1975	PLEASANTON	ATASCOSA	TX10	013	560961	ONA 1950
PILOSA	ZAVALA	TX10	507	556109	ONA 1955	PLEASANTON EAST	ATASCOSA	TX10	013	560992	OA 1968
PILOSA EAST	ZAVALA	TX10	507	556113	OA 1977	PLEASANTON NORTH	ATASCOSA	TX10	013	004775	OA 1983
PILOSA NORTH	ZAVALA	TX10	507	011547	OA 1979	PLEASANTON NW	ATASCOSA	TX10	013	007171	OA 1980
PILOT POINT	DENTON	TX90	121	556233	OA 1951	PLEASANTON SE	ATASCOSA	TX10	013	013275	OA 1989
PIN OAK	WHARTON	TX30	481	000149	N 1989	PLEASANTON SOUTH	ATASCOSA	TX10	013	561023	ONA 1952
PIN OAK CREEK	WHARTON	TX30	481	011226	ON 1986	PLEASURE ISLAND	JEFFERSON	TX30	245	019008	N 2007
PINAL DOME	LOVING	TX80	301	556295	ONA 1955	PLEASURE LAKE	MARTIN	TX80	317	014474	OA 1992
PINAL DOME CENTRAL	LOVING	TX80	301	006864	OA 1984	PLEDGER	BRAZORIA	TX30	039	561116	ONA 1925
PINAL DOME WEST	LOVING	TX80	301	556326	O 1955	PLEDGER SW	BRAZORIA	TX30	039	561126	N 1977
PINCHAM	ZAVALA	TX10	507	556341	N 1977	PLEMONS	JACK	TX90	237	561178	ONA 1954
PINCHAM NORTH	ZAVALA	TX10	507	002217	N 1981	PLETCHER	OCHILTREE	TX95	357	005305	ONA 1983
PINCKEY	TYLER	TX70	441	012034	ONA 1986	FLOWMAN	TAYLOR	TX70	441	009311	OA 1985
PINCKLEY	TYLER	TX70	441	556357	O 1949	PLUM CREEK	CALDWELL	TX10	055	561364	OA 1982
PINCKNEY	TYLER	TX30	457	556361	N 1969	PLUM CREEK NORTH	CALDWELL	TX10	055	010596	OA 1986
PINE BLUFF	HARRISON	TX60	203	556481	OA 1981	PLUM HOLLOW	HARDEMAN	TX90	197	003773	OA 1998
PINE BRANCH	MADISON	TX30	313	556574	OA 1981	PLUM JELLY	ANDERSON	TX60	001	005306	OA 1983
PINE FLAT	NACOGDOCHES	TX60	347	010595	N 1985	PLUMB	SHACKELFORD	TX70	417	561457	ONA 1970
PINE FOREST	ORANGE	TX30	361	001860	ONA 1980	PLUMB	STEPHENS	TX70	429	561457	ONA 1970
PINE GROVE	SAN AUGUSTINE	TX60	405	556667	N 1999	PLUMB BRANCH	STEPHENS	TX70	429	012607	OA 1988
PINE HILL	RUSK	TX60	401	556729	ONA 1960	PLUMLEE	KNOX	TX90	275	561519	OA 1957
PINE HOLLOW	HOUSTON	TX60	225	556760	ONA 1967	PLUMLEE NORTH	KNOX	TX90	275	561550	O 1960
PINE ISLAND BAYOU	JEFFERSON	TX30	245	015325	N 1994	PLUMLEE NW	KNOX	TX90	275	561581	OA 1960
PINE MILLS	WOOD	TX60	499	556915	OA 1949	PLUMLY	YOUNG	TX90	503	561612	O 1955
PINE MILLS EAST	WOOD	TX60	499	556946	OA 1952	PLUMLY	ZAVALA	TX10	507	561612	N 1953
PINE MILLS WEST	WOOD	TX60	499	002218	OA 1982	PLUMMER	BEE	TX20	025	561643	ONA 1935
PINE OAK CREEK NORTH	FREESTONE	TX50	161	008733	N 1984	PLUMMER SE	BEE	TX20	025	002011	N 1998
PINE PRAIRIE NORTH	WALKER	TX30	471	001861	N 1979	PLUMMER-WILCOX	BEE	TX20	025	561674	ON 1940
PINE RIDGE	HARDIN	TX30	199	557101	OA 1952	PLYMOUTH	SAN PATRICIO	TX40	409	561736	ONA 1935
PINE SPRINGS	SMITH	TX60	423	006155	OA 1983	PLYMOUTH EAST	SAN PATRICIO	TX40	409	561767	ONA 1949
PINE TREE	LAVACA	TX20	285	557256	N 1992	PLYMOUTH NORTH	SAN PATRICIO	TX40	409	561798	O 1955
PINEHILL	PANOLA	TX60	365	008278	N 1981	PLYMOUTH SOUTH	SAN PATRICIO	TX40	409	561829	O 1956
PINEHILL SE	PANOLA	TX60	365	557337	ONA 1979	PLYMOUTH WEST	SAN PATRICIO	TX40	409	561860	N 1955
PINEHILL SE	RUSK</										

Field Name	County Name	State Sub	Co Code	Field Code	Field Disc Type Year	Field Name	County Name	State Sub	Co Code	Field Code	Field Disc Type Year
POINT COMFORT	CALHOUN	TX20	057	562682	O 1953	POTRERO LOPENA	KENEDY	TX40	261	568479	ONA 1952
POINT COMFORT	JACKSON	TX20	239	562682	O 1953	POTRERO LOPENA SOUTH	KENEDY	TX40	261	568510	ON 1966
POINT COMFORT SOUTH	CALHOUN	TX20	057	562713	N 1960	POTRERO LOPENA SW	KENEDY	TX40	261	001880	ONA 1978
POINT COMFORT SOUTH	GOLIAD	TX20	175	562713	N 1960	POTRERO TORO	KENEDY	TX40	261	017015	N 2002
POK-A-DOT	ZAPATA	TX40	505	563070	N 1976	POTTER	MARION	TX60	315	568541	ONA 1910
POKER DRAW	YOAKUM	TX85	501	014853	O 1994	POTTHAST	MATAGORDA	TX30	321	568679	ON 1976
POKEY	LIMESTONE	TX50	293	563147	ON 1959	POTTS	WILBARGER	TX90	487	568696	OA 1942
POKORNY	CULBERSON	TX80	109	563178	O 1958	POTTSBORO	GRAYSON	TX90	181	568727	ONA 1930
POLAND	JONES	TX70	253	563240	OA 1956	POTTSBORO NORTH	GRAYSON	TX90	181	568758	O 1956
POLAR	GARZA	TX85	169	563271	OA 1946	POTTSBORO SOUTH	GRAYSON	TX90	181	568789	ONA 1954
POLAR	KENT	TX85	263	563271	OA 1946	POTTSBORO WEST	GRAYSON	TX90	181	006682	OA 1984
POLAR EAST	KENT	TX85	263	563302	OA 1950	POTTSVILLE	HAMILTON	TX70	193	568820	N 1946
POLAR NE	KENT	TX85	263	563364	OA 1960	POTTSVILLE SOUTH	HAMILTON	TX70	193	568851	N 1947
POLAR NORTH	GARZA	TX85	169	563395	OA 1950	POULSEN	CLAY	TX90	077	011834	OA 1976
POLAR NORTH	KENT	TX85	263	563395	OA 1950	POULTER	TERRELL	TX75	443	017779	N 2004
POLE LAKE	JEFFERSON	TX30	245	018484	N 2005	POUNDER JACKS	YOUNG	TX90	503	012609	OA 1988
POLEGAT CREEK	EDWARDS	TX10	137	563488	N 1973	POUNDS	WILBARGER	TX90	487	568913	OA 1955
POLK & PATTON	KING	TX85	269	011229	OA 1986	POVERTY	COKE	TX75	081	014802	O 1994
POLKSTALK	PALO PINTO	TX70	363	010598	OA 1985	POVERTY POINT	RUNNELS	TX75	399	018864	O 2006
POLLAN	GARZA	TX85	169	563690	OA 1978	POVERTY RIDGE	THROCKMORTON	TX70	447	568975	O 1956
POLLAN	KENT	TX85	263	563690	OA 1978	POWDER RIDGE	PALO PINTO	TX70	363	569068	N 1959
POLLAN WEST	GARZA	TX85	169	006591	OA 1984	POWDERHORN	CALHOUN	TX20	057	569192	ONA 1949
POLLARD	BROWN	TX70	049	563705	O 1996	POWDERHORN	GOLIAD	TX20	175	569192	N 1949
POLLO LOCO	PECOS	TX80	371	016898	N 2001	POWDERHORN EAST	CALHOUN	TX20	057	569223	N 1965
POND	OLDHAM	TX95	359	564418	OA 1983	POWDERHORN NW	CALHOUN	TX20	057	013512	N 1989
PONDITO	LOVING	TX80	301	564821	OA 1963	POWDERHORN SE	CALHOUN	TX20	057	569254	N 1968
PONE	RUSK	TX60	401	564852	ONA 1959	POWDERHORN SOUTH	CALHOUN	TX20	057	569285	ONA 1959
PONE SE	RUSK	TX60	401	008283	N 1980	POWDERHORN SOUTH	CALHOUN	TX20	057	569285	ONA 1959
PONISH	LAVACA	TX20	285	564883	N 1963	POWDERHORN SW	CALHOUN	TX20	057	001882	ONA 1979
PONLAW	CROCKETT	TX75	105	564897	ONA 1976	POWDERHORN WEST	CALHOUN	TX20	057	569316	ONA 1966
PONTON	LAVACA	TX20	285	565144	OA 1972	POWELL	GLASSCOCK	TX80	173	569347	OA 1982
PONY CREEK	RUNNELS	TX75	399	565162	N 1983	POWELL	NAVARRO	TX50	349	569347	ONA 1923
POOL	DENTON	TX90	121	565193	N 1965	POWELL	UPTON	TX75	461	569347	OA 1982
POOL OF SILOAM	ECTOR	TX80	135	565193	O 1956	POWELL LUMBER	ORANGE	TX30	361	013048	O 1988
POOLVILLE	JONES	TX70	253	015523	O 1995	POWELL NORTH	GLASSCOCK	TX80	173	006592	OA 1984
POOLVILLE SW	PARKER	TX70	367	565472	ONA 1968	POWELL SOUTH	GRAYSON	TX90	181	569440	N 1982
POOLVILLE WEST	PARKER	TX70	367	565503	N 1958	POWER PLAY	GOLIAD	TX20	175	012041	N 1987
POPE-SAYLES	PARKER	TX70	367	565534	ONA 1953	POWERS	STEPHENS	TX70	429	569595	O 1958
POPP	STEPHENS	TX70	429	565720	ONA 1950	POWWOH	COCHRAN	TX85	079	016524	O 2000
POQUITO	WHARTON	TX30	481	565875	N 1976	POYNOR	HOOD	TX70	221	569657	N 1965
POQUITO CREEK EAST	WARD	TX80	475	565937	N 1962	POZO	WEBB	TX40	479	001883	N 1981
POQUITO GRANDE	DUVAL	TX40	131	565999	O 1959	POZO RICO	SCHLEICHER	TX75	413	014585	N 1992
PORCELAIN	DUVAL	TX40	131	014378	N 1992	PRADO	DUVAL	TX40	131	569828	OA 1955
PORCH SWING	BROWN	TX70	049	015947	N 1994	PRADO	JIM HOGG	TX40	247	569828	ONA 1955
PORFIDO	LIVE OAK	TX20	297	009312	N 1984	PRADO SOUTH	JIM HOGG	TX40	247	569890	ONA 1957
PORT ACRES	JACK	TX90	237	566843	ON 1978	PRADO SW	JIM HOGG	TX40	247	010837	N 1986
PORT ACRES NORTH	JEFFERSON	TX30	245	566061	ONA 1957	PRAIRIE	HANSFORD	TX95	195	570107	O 1955
PORT ACRES SOUTH	JEFFERSON	TX30	245	566080	N 1975	PRAIRIE BELL	COLORADO	TX30	089	570165	N 1973
PORT ACRES SW	JEFFERSON	TX30	245	566092	N 1959	PRAIRIE BRANCH	TITUS	TX60	449	570262	N 1969
PORT ARTHUR	JEFFERSON	TX30	245	566123	O 1961	PRAIRIE GROVE	LIMESTONE	TX50	293	570758	N 1970
PORT ISABEL	JEFFERSON	TX30	245	566185	ON 1958	PRAIRIE LAKE	LIMESTONE	TX60	001	570851	ONA 1951
PORT ISABEL SE	CAMERON	TX40	061	566340	N 1944	PRAIRIE LAKE NE	ANDERSON	TX60	001	008287	N 1982
PORT ISABEL WEST	CAMERON	TX40	061	010600	N 1986	PRAIRIE LAKE SE	ANDERSON	TX60	001	008287	N 1982
PORT LAVACA	CAMERON	TX40	061	566371	N 1953	PRAIRIE LAKE SW	FREESTONE	TX50	161	008942	N 1984
PORT LAVACA EAST	CALHOUN	TX20	057	566402	ONA 1935	PRAIRIE LAKE SOUTH	FREESTONE	TX50	161	008600	ONA 1984
PORT LAVACA EAST	CALHOUN	TX20	057	566433	ON 1953	PRAIRIE LAKE SW	ANDERSON	TX60	001	001885	ON 1980
PORT LAVACA SW	GOLIAD	TX20	175	566433	N 1961	PRAIRIE POINT	LIMESTONE	TX50	293	002623	N 1983
PORT LAVACA WEST	CALHOUN	TX20	057	566446	ONA 1976	PRAIRIE VIEW	HARDEMAN	TX90	197	571130	OA 1984
PORT NECHES	CALHOUN	TX20	057	566451	O 1978	PRAIRIEVILLE	KAUFMAN	TX50	257	571238	OA 1977
PORT NECHES NORTH	ORANGE	TX30	361	566464	ONA 1929	PRASIFKA	WHARTON	TX30	481	571254	ONA 1947
PORT NECHES NORTH	JEFFERSON	TX30	245	566495	N 1946	PRASIFKA NORTH	WHARTON	TX30	481	571285	O 1951
PORT NECHES SOUTH	ORANGE	TX30	361	566495	ON 1946	PRATER	BRAZORIA	TX30	039	571308	ONA 1976
PORT NECHES SOUTH	ORANGE	TX30	361	566510	OA 1973	PRATT	STEPHENS	TX70	429	571347	ON 1956
PORTER	HASKELL	TX70	207	566650	OA 1983	PRAYER OF KABEZ	KNOX	TX90	275	017933	O 2005
PORTER	HOOD	TX70	221	566650	N 1983	PRECISION	HASKELL	TX70	207	571453	ON 1976
PORTER	JACK	TX90	237	566650	OA 1984	PREMATURELY	CALLAHAN	TX70	059	007944	OA 1982
PORTER	KARNES	TX20	255	566650	ONA 1943	PREMONT	JIM WELLS	TX40	249	571502	ONA 1933
PORTER	PARKER	TX70	367	566650	N 1979	PREMONT EAST	JIM WELLS	TX40	249	571533	ONA 1947
PORTER	WHEELER	TX95	483	566650	N 1982	PREMONT NW	JIM WELLS	TX40	249	001887	ONA 1974
PORTER NE	KARNES	TX20	255	566774	OA 1954	PREMONT PROSPECT	JIM WELLS	TX40	249	016733	O 1934
PORTER NORTH	KARNES	TX20	255	566805	ONA 1954	PREMONT SOUTH	JIM WELLS	TX40	249	571564	ONA 1968
PORTER RANCH	PECOS	TX80	371	013728	N 1995	PREMONT WEST	JIM WELLS	TX40	249	571595	N 1962
PORTER SOUTH	KARNES	TX20	255	566836	ONA 1943	PRENTICE	KIMBLE	TX75	267	571626	N 1978
PORTER WEST	KARNES	TX20	255	566867	OA 1953	PRENTICE	TERRY	TX85	445	571626	OA 1950
PORTERS CREEK	WHARTON	TX30	481	012608	N 1988	PRENTICE EAST	YOAKUM	TX85	501	571626	OA 1950
PORTERS CREEK SOUTH	WHARTON	TX30	481	019113	N 2005	PRENTICE EAST	TERRY	TX85	445	012257	OA 1987
PORTILLA	SAN PATRICIO	TX40	409	566929	ONA 1950	PRENTICE NORTH	TERRY	TX85	445	571657	O 1956
PORTILLA NORTH	SAN PATRICIO	TX40	409	566950	OA 1974	PRENTICE NORTH	YOAKUM	TX85	501	571657	O 1956
PORTILLA SE	SAN PATRICIO	TX40	409	008284	N 1981	PRENTICE NW	TERRY	TX85	445	571688	OA 1969
PORTILLA SOUTH	SAN PATRICIO	TX40	409	566960	O 1963	PRENTICE NW	YOAKUM	TX85	501	571688	OA 1969
PORTILLA SW	SAN PATRICIO	TX40	409	566991	N 1960	PRESA	ZAVALA	TX10	507	002221	N 1978
PORTLAND	SAN PATRICIO	TX40	409	567022	O 1951	PRESA DE ORO	WEBB	TX40	479	571750	ONA 1960
PORTLAND EAST	SAN PATRICIO	TX40	409	001875	OA 1979	PRESA DE ORO NORTH	WEBB	TX40	479	571781	OA 1960
PORTLAND NORTH	SAN PATRICIO	TX40	409	567067	ON 1974	PRESA ESCONDIDA	WEBB	TX40	479	010840	N 1986
PORTLAND NW	SAN PATRICIO	TX40	409	567073	N 1975	PRESENOS	JIM WELLS	TX40	249	571843	N 1954
PORTLAND SOUTH	SAN PATRICIO	TX40	409	567084	ON 1981	PRESSLEY	JACKSON	TX20	239	571905	O 1956
PORTLAND WEST	NUECES	TX40	355	567115	ONA 1966	PRESSLY-CAPT	WILSON	TX10	493	011836	OA 1987
PORTLAND WEST	SAN PATRICIO	TX40	409	567115	ONA 1966	PRESTON	GRAYSON	TX90	181	571936	ONA 1998
POSIDIAN	PALO PINTO	TX70	363	567469	O 1974	PREWIT	CULBERSON	TX80	109	572058	O 1958
POSSUM KINGDOM	PALO PINTO	TX70	363	567642	ONA 1957	PREWITT	CLAY	TX90	077	572060	OA 1971
POSSUM KINGDOM	STEPHENS	TX70	429	567642	ONA 1957	PRICE	HUTCHINSON	TX95	233	572091	N 1984
POSSUM KINGDOM WEST	PALO PINTO	TX70	363	567673	N 1959	PRICE	JACK	TX90	237	572091	OA 1982
POSSUM RIDGE	JACKSON	TX20	239	567704	ON 1956	PRICE	REAGAN	TX75	383	572091	OA 1953
POST	GARZA	TX85	169	567766	OA 1950	PRICE	YOUNG	TX90	503	572091	OA 1982
POST HOLE	YOUNG	TX90	503	567828	O 1949	PRICE-COYLE	SHERMAN	TX95	421	013276	OA 1989
POST NW	GARZA	TX85	169	567859	OA 1964	PRICE-JORDON	NOLAN	TX70	353	001888	OA 1979
POST OAK	FALLS	TX50	145	567890	O 1922	PRICHARD	ANDREWS	TX80	003	572215	OA 1953
POST OAK	JACK	TX90	237	567890	ONA 1940	PRICHARD	CALLAHAN	TX70	059	572215	O 1942
POST OAK HOLLOW	GOLIAD	TX20	175	014801	N 1993	PRICKLY PEAR	MAVERICK	TX10	323	013278	N 1994
POST OAK SOUTH	JACK	TX90	237	004036	N 1982	PRIDDY	BROWN	TX70	049	572308	ONA 1986
POST OAK SW	JACK	TX90	237	567921	OA 1969	PRIDEAUX	ARCHER	TX90	009	572370	OA 1950
POST OAK WEST	JACK	TX90	237	567952	OA 1969	PRIDEAUX	YOUNG	TX90	503	572370	OA 1950
POST WEST	GARZA	TX85	169	001878	OA 1979	PRIDEAUX NORTH	ARCHER	TX90	009	572401	OA 1953
POSTE	ERATH	TX70	143	001879	N 1977	PRIDGEN	DE WITT	TX20	123	572432	N 1966
POTEET	ATASCOSA	TX10	013	568231	OA 1948	PRIDHAM LAKE	VICTORIA	TX20	469	572463	ONA 1944
POTH	WILSON	TX10	493	568293	O 1942	PRIDHAM LAKE SOUTH	VICTORIA	TX20	469	004262	N 1983
POTH EAST	WILSON	TX10	493	568303	OA 1973	PRIDHAM LAKE WEST	VICTORIA	TX20	469	572494	ONA 1946
POTH NORTH	WILSON	TX10	493	568324	OA 1957	PRIEST	PECOS	TX80	371	572525	ONA 1980
POTH NW	WILSON	TX10	493								

# TEXAS

Field Name	County Name	State Sub	Co Code	Field Code	Field Disc Type Year	Field Name	County Name	State Sub	Co Code	Field Code	Field Disc Type Year
PRIME PARKER	WALKER	TX30	471	017875	N 2005	PUTNAM NW	CALLAHAN	TX70	059	016715	N 1985
PRIMERO	HOWARD	TX80	227	011002	OA 1986	PUTNAM SE	CALLAHAN	TX70	059	575788	OA 1980
PRINCE	COOKE	TX90	097	572618	OA 1958	PUTNAM SOUTH	CALLAHAN	TX70	059	575819	ONA 1951
PRINCESS LOUISE	SAN PATRICIO	TX40	409	572649	O 1948	PUTNAM WEST	CALLAHAN	TX70	059	575881	ONA 1975
PRINCESS LOUISE SW	SAN PATRICIO	TX40	409	572680	N 1966	PUTSKI	GALVESTON	TX30	167	016367	N 1996
PRINCESS LOUISE WEST	SAN PATRICIO	TX40	409	572711	ONA 1970	PUTTY	ARCHER	TX90	009	575912	O 1964
PRINDLE	CALLAHAN	TX70	059	004037	N 1982	PV TWO	CRANE	TX80	103	013411	OA 1989
PRINGLE LAKE	CALHOUN	TX20	057	012043	N 1987	PYLE	HARDIN	TX30	199	576184	OA 1972
PRISCILLA	REAGAN	TX75	383	572990	OA 1964	PYOTE	WARD	TX80	475	576308	O 1942
PRISLOVSKY	THROCKMORTON	TX70	447	009474	OA 1984	PYOTE BAY	WARD	TX80	475	015596	O 1996
PRISON	SHACKELFORD	TX70	417	014803	O 1993	PYOTE SOUTH	WARD	TX80	475	576339	OA 1960
PRITCHARD	HUTCHINSON	TX95	233	573201	O 1990	PYOTE SW	WARD	TX80	475	576370	O 1967
PRITCHETT	VICTORIA	TX20	469	573207	N 1965	PYRON	FISHER	TX70	151	576556	OA 1951
PRITHART NORTH	UPSHUR	TX60	459	573214		PYWACKET	PALO PINTO	TX70	363	007947	N 1981
PROBABLE	KING	TX85	269	001894	OA 1977	Q I S D	HARDEMAN	TX90	197	015782	O 1995
PROBANDT	IRION	TX75	235	573222	OA 1975	Q MAN	REAGAN	TX75	383	017723	N 2004
PROBANDT	STERLING	TX80	431	573222	OA 1975	QQQ	KING	TX85	269	011004	O 1986
PROBANDT	TOM GREEN	TX75	451	573222	OA 1975	QUAIL	KLEBERG	TX40	273	578709	N 1967
PROBST-ANSON	EASTLAND	TX70	133	007946	OA 1981	QUALLS	JONES	TX70	253	013280	OA 1989
PROBST-ANSON	JONES	TX70	253	007946	OA 1981	QUANAH	HARDEMAN	TX90	197	578864	OA 1950
PROCO	PARKER	TX70	367	006593	N 1984	QUANAH CENTENNIAL	HARDEMAN	TX90	197	008602	OA 1984
PROCTOR	BROOKS	TX40	047	573238	ONA 1964	QUANAH EAST	HARDEMAN	TX90	197	015783	O 1995
PROCTOR	HARTLEY	TX95	205	573238	OA 1985	QUANAH SOUTH	HARDEMAN	TX90	197	578895	OA 1963
PROCTOR	TAYLOR	TX70	441	573238	ONA 1956	QUANAH SW	HARDEMAN	TX90	197	578926	OA 1965
PROCTOR RANCH	HARTLEY	TX95	205	013731	O 1990	QUANTOS	CROCKETT	TX75	105	578957	O 1968
PROFFITT	YOUNG	TX90	503	573269	OA 1956	QUANTUM LEAP	CONCHO	TX75	095	014804	O 1993
PROGRESSO	HIDALGO	TX40	215	573362	N 1961	QUE	FISHER	TX70	151	003376	O 1998
PROLER	COLEMAN	TX70	083	001895	ONA 1978	QUE SERA	WEBB	TX40	479	579236	OA 1958
PRONGER	SHERMAN	TX95	421	016899	O 2001	QUE SERA SW	WEBB	TX40	479	579267	O 1959
PRONGHORN	GLASSCOCK	TX80	173	573439	O 1981	QUE SUERTA	WINKLER	TX80	495	003898	N 1999
PRONTO	ZAPATA	TX40	505	573443	N 1988	QUE SUERTE	CROCKETT	TX75	105	579298	O 1965
PROPER	SHERMAN	TX95	421	007223	N 1998	QUEEN ANN	BREWSTER	TX80	043	579422	O 1969
PROSPERO	DUVAL	TX40	131	014274	N 1991	QUEEN CITY	CASS	TX60	067	579484	N 1960
PROTESTANT	REFUGIO	TX20	391	013645	N 2000	QUEEN VICTORIA	VICTORIA	TX20	469	014049	N 1990
PROTHRO	COTTLE	TX85	101	573686	OA 1974	QUEENS PEAK	MONTAGUE	TX90	337	579515	OA 1947
PROVEDENCE	MATAGORDA	TX30	321	017153	OA 2002	QUEENS PEAK SOUTH	MONTAGUE	TX90	337	579546	OA 1964
PROVIDENCE	COTTLE	TX85	101	573703	N 1973	QUEENS PEAK WEST	MONTAGUE	TX90	337	579577	OA 1967
PROVIDENCE	KING	TX85	269	573703	N 1975	QUEMADO	MAVERICK	TX10	323	579608	N 1963
PROVIDENCIA	ZAPATA	TX40	505	014379	N 1992	QUEST	CALLAHAN	TX70	059	579684	OA 1985
PROVIDENT CITY	COLORADO	TX30	089	573765	N 1994	QUIBAR	WARD	TX80	475	579687	N 1979
PROVIDENT CITY	LAVACA	TX20	285	573765	ONA 1942	QUICK	RUNNELS	TX75	399	579690	OA 1984
PROVIDENT CITY EAST	LAVACA	TX20	285	573796	ON 1949	QUICK	WEBB	TX40	479	579690	N 1977
PROVIDENT CITY NE	COLORADO	TX30	089	573827	ONA 1972	QUICK DRAW	KING	TX85	269	013412	O 1989
PROVIDENT CITY NW	LAVACA	TX20	285	573827	ONA 1961	QUICKSAND CREEK	NEWTON	TX30	351	579701	ONA 1946
PROVIDENT CITY NORTH	LAVACA	TX20	285	000874	N 1982	QUIEN SABE	WEBB	TX40	479	579732	OA 1948
PROVIDENT CITY SW	LAVACA	TX20	285	573858	O 1957	QUINBY	HARDEMAN	TX90	197	003774	OA 1998
PROVIDENT CITY WEST	LAVACA	TX20	285	001896	N 1975	QUINCY RANCH	BEE	TX20	025	579834	ONA 1976
PRUDENCE	KING	TX85	269	573870	N 1975	QUINDUNO	ROBERTS	TX95	393	579856	ONA 1952
PRUDENCE N	KING	TX85	269	019009	N 2007	QUINDUNO NE	ROBERTS	TX95	393	579887	N 1970
PRUE RANCH	FRIO	TX10	163	007226	OA 1997	QUINDUNO NORTH	ROBERTS	TX95	393	579918	ONA 1958
PRUET	CALLAHAN	TX70	059	573941	OA 1978	QUINDUNO SE	ROBERTS	TX95	393	579949	O 1953
PRUET	SHACKELFORD	TX70	417	573941	OA 1978	QUINLAN	HUNT	TX50	231	579980	ONA 1960
PRUITT	ATASCOSA	TX10	013	573982	OA 1951	QUINN	LIBERTY	TX30	291	580135	ONA 1951
PRUITT	RUNNELS	TX75	399	573982	O 1982	QUINN NORTH	LIBERTY	TX30	291	580174	N 1976
PRUITT	STONEWALL	TX70	433	573982	OA 1984	QUINN SOUTH	LIBERTY	TX30	291	001905	N 1980
PRUITT	WARD	TX80	475	573982	O 1942	QUINNSACHE	LA SALLE	TX10	283	580127	O 1947
PRUITT	WISE	TX90	497	573982	N 1965	QUINNSACHE SW	LA SALLE	TX10	283	580291	N 1974
PRUITT EAST	WARD	TX80	475	574044	O 1966	QUINTO CREEK	JIM WELLS	TX40	249	580228	ONA 1942
PRUITT NORTH	ATASCOSA	TX10	013	012044	OA 1988	QUINTO SOUTH	WARD	TX80	475	580259	OA 1967
PRUITT SE	ATASCOSA	TX10	013	574075	OA 1955	QUITA	BROWN	TX70	049	010841	OA 1986
PRUITT SOUTH	ATASCOSA	TX10	013	574106	OA 1983	QUITERIA	BROOKS	TX40	047	009314	N 1985
PRUITT SOUTH	FRIO	TX10	163	574106	OA 1983	QUITMAN	WOOD	TX60	499	580414	ONA 1942
PRUSKE	WILSON	TX10	493	002223	OA 1980	QUITMAN CATHEY	WOOD	TX60	499	580476	ONA 1960
PRYOR EAST	ZAVALA	TX10	507	002969	ONA 1979	QUITMAN EAST	WOOD	TX60	499	580507	OA 1959
PRYOR RANCH NE	ZAVALA	TX10	507	574196	N 1979	QUITMAN GLADYS	WOOD	TX60	499	580538	O 1961
PRYOR RANCH NORTH	ZAVALA	TX10	507	574195	N 1977	QUITMAN GOLDSMITH	WOOD	TX60	499	580569	ON 1960
PRYOR RANCH NW	ZAVALA	TX10	507	006863	N 1983	QUITMAN GOLDSMITH SE	WOOD	TX60	499	580600	ON 1960
PRYOR RANCH SOUTH	ZAVALA	TX10	507	574197	N 1977	QUITMAN GRAHAM	WOOD	TX60	499	580606	N 1976
PRYOR RANCH WEST	ZAVALA	TX10	507	574198	ONA 1977	QUITMAN GRICE	WOOD	TX60	499	008943	OA 1985
PRYOR WEST	ZAVALA	TX10	507	007453	N 1982	QUITMAN NE	WOOD	TX60	499	580610	ONA 1975
PSB	JIM WELLS	TX40	249	009662	OA 1985	QUITMAN NW	WOOD	TX60	499	580631	OA 1959
PSHIGODA	OCHILTREE	TX95	357	574199	ONA 1953	QUITMAN RAPPE	WOOD	TX60	499	580646	O 1962
PSHIGODA NORTH	OCHILTREE	TX95	357	574230	OA 1967	QUITMAN SE	WOOD	TX60	499	580662	ONA 1959
PSHIGODA WEST	OCHILTREE	TX95	357	574261	OA 1960	QUITMAN SOUTH	WOOD	TX60	499	580693	OA 1959
PUCKETT	PECOS	TX80	371	574362	ONA 1952	QUITMAN SW	WOOD	TX60	499	580724	O 1958
PUCKETT EAST	PECOS	TX80	371	574372	ONA 1975	QUITMAN-MCINTOSH	WOOD	TX60	499	010842	OA 1986
PUCKETT NORTH	PECOS	TX80	371	574393	ON 1961	QUITMAN-ROBBINS	WOOD	TX60	499	018546	O 2006
PUCKETT WEST	PECOS	TX80	371	574398	N 1977	QUITO	WARD	TX80	475	580755	ONA 1953
PUDDIN	YOUNG	TX90	503	010602	OA 1985	QUITO EAST	WARD	TX80	475	580786	ONA 1954
PUEBLO	CALLAHAN	TX70	059	001897	OA 1980	QUITO SOUTH	WARD	TX80	475	580817	OA 1967
PUERTO BAY	ARANSAS	TX40	007	574455	ONA 1953	QUITO WEST	WARD	TX80	475	580848	OA 1955
PUERTO BAY	SAN PATRICIO	TX40	409	574455	ON 1953	QV	RUNNELS	TX75	399	000772	OA 1980
PUERTO BAY WEST	SAN PATRICIO	TX40	409	574486	ON 1955	R & A	HOCKLEY	TX85	219	581600	OA 1977
PUERTO RICO	HIDALGO	TX40	215	016865	N 2000	R & G	WEBB	TX40	479	581663	N 1968
PUIG	ZAPATA	TX40	505	001898	N 1977	R & R ECKARD	EASTLAND	TX70	133	014381	N 1992
PULLEN	HOUSTON	TX60	225	574641	O 1962	R A C	STEPHENS	TX70	429	012610	OA 1984
PULLIAM	TOM GREEN	TX75	451	574672	OA 1949	R A M	ANDERSON	TX60	001	006157	N 1983
PUMP STATION	LIBERTY	TX30	291	019010	O 2007	R B	BROWN	TX70	049	001906	N 1953
PUMPHREY	STONEWALL	TX70	433	574765	OA 1954	R B C	COKE	TX75	081	581712	OA 1976
PUMPHREY NORTH	STONEWALL	TX70	433	574796	OA 1955	R B MITCHELL	DUVAL	TX40	131	012611	N 1988
PUMPHREY WEST	STONEWALL	TX70	433	574827	OA 1958	R C R	GREGG	TX60	183	013627	OA 1990
PUNDT	LIPSCOMB	TX95	295	575090	N 1977	R C W	WALKER	TX30	471	581718	N 1977
PUNK	ARCHER	TX90	009	575106	O 1959	R D CARAWAY	CALLAHAN	TX70	059	006158	OA 1983
PUNKIN	LEON	TX50	289	575137	N 1966	R D MILLS	ROBERTS	TX95	393	581725	ONA 1968
PURDY	ANDREWS	TX80	003	575261	O 1991	R D N	NOLAN	TX70	353	581756	O 1959
PURE	UPTON	TX75	461	001899	O 2005	R D PRICE	GRAY	TX95	179	006931	N 1996
PURE GUTS	WHARTON	TX30	481	015326	O 1995	R D PRICE	ROBERTS	TX95	393	006931	N 1984
PURE MERCY	SAN JACINTO	TX30	407	004038	ONA 1982	R D S	SMITH	TX60	423	581787	O 1963
PURE-BEAN	CROCKETT	TX75	105	575509	OA 1952	RE BOB SMITH	NEWTON	TX30	351	581818	O 1953
PURE-BEAN SOUTH	CROCKETT	TX75	105	575540	OA 1964	R E G	SCHLEICHER	TX75	413	581849	ONA 1957
PURLEY	FRANKLIN	TX60	159	008794	O 1985	R E G SOUTH	SCHLEICHER	TX75	413	581880	OA 1967
PURPLE	JONES	TX70	253	006865	OA 1984	R E G SW	SCHLEICHER	TX75	413	007948	ONA 1980
PURSLEY	JACK	TX90	237	001901	ONA 1978	R E H	NOLAN	TX70	353	015524	O 1967
PURT	ANDERSON	TX60	001	575571	OA 1962	R F W	STEPHENS	TX70	429	001907	N 1981
PURT EAST	ANDERSON	TX60	001	009313	O 1985	R F W	WISE	TX90	497	001907	N 1981
PURT WEST	ANDERSON	TX60	001	575602	ONA 1967	R G A	STONEWALL	TX70	433	010603	O 1985
PURVIS	BROWN	TX70	049	014478	O 1992	R H F	OCHILTREE	TX95	357	581911	ONA 1956
PUTNAM	CALLAHAN	TX70	059	575633	O 1950	R H F EAST	OCHILTREE	TX95	357	581942	N 1961
PUTNAM	PECOS	TX80	371	575633	ONA 1955	R H G	NOLAN	TX70	353	003920	OA 1983
PUTNAM EAST	PECOS	TX80	371	575664	O						



Field Name	County Name	State Sub	Co Code	Field Code	Field Disc Type Year	Field Name	County Name	State Sub	Co Code	Field Code	Field Disc Type Year
R J CAREY	STEPHENS	TX70	429	001909	N 1979	RANCHO DE PAZ	PALO PINTO	TX70	363	011841	N 1985
R J ONE	JACK	TX90	237	003921	N 1983	RANCHO SAENZ	DUVAL	TX40	131	014805	OA 1992
R J V	IRION	TX75	235	008944	O 1985	RANCHO SOLO	DUVAL	TX40	131	585755	ONA 1935
R L G	TOM GREEN	TX75	451	000773	ONA 1979	RANCHO SOLO NE	DUVAL	TX40	131	014382	O 1992
R O C	WARD	TX80	475	582004	ONA 1969	RANCHO VIEJO	JIM HOGG	TX40	247	585786	OA 1967
R O J	LYNN	TX85	305	001910	OA 1981	RANCHO VIEJO	WEBB	TX40	479	585786	ONA 1983
R P HOLLAND	WILSON	TX10	493	582035	O 1962	RANCHO-GRANDE	WEBB	TX40	479	011234	N 1986
R Q S	NOLAN	TX70	353	009315	OA 1985	RAND MILLARD	NOLAN	TX70	353	015022	O 1992
R S L	WISE	TX90	497	582050	OA 1975	RAND MORGAN	JIM WELLS	TX40	249	585817	ONA 1953
R S MATTHEWS	ZAVALA	TX10	507	002224	N 1978	RAND MORGAN EAST	NUECES	TX40	355	585821	N 1974
R S R	ARCHER	TX90	009	001911	O 1982	RANDADO	JIM HOGG	TX40	247	585848	ONA 1945
R S R	PALO PINTO	TX70	363	001911	N 1981	RANDADO	ZAPATA	TX40	505	585848	N 1982
R W B	PALO PINTO	TX70	363	010604	N 1985	RANDADO EAST	JIM HOGG	TX40	247	585879	N 1965
R W P	GLASSCOCK	TX80	173	008945	OA 1985	RANDADO NE	JIM HOGG	TX40	247	585889	N 1978
R WRIGHT	THROCKMORTON	TX70	447	003922	O 1983	RANDADO NORTH	JIM HOGG	TX40	247	585910	N 1959
R Z T	CALLAHAN	TX70	059	016750	N 1985	RANDADO RANCH	YOUNG	TX90	503	008288	OA 1980
RAB	MIDLAND	TX80	329	014854	O 1994	RANDADO RANCH	ZAPATA	TX40	505	008288	OA 1980
RABB	FORT BEND	TX30	157	582097	ONA 1968	RANDADO SOUTH	JIM HOGG	TX40	247	585941	N 1963
RABB'S PRAIRIE	FAYETTE	TX30	149	013555	O 1990	RANDLE-PUTTEET	HOOD	TX70	221	586017	N 1974
RABEL	COLORADO	TX30	089	582267	N 1972	RANDOLPH	GAINES	TX85	165	586127	O 1956
RACCOON BEND	AUSTIN	TX30	015	582283	ONA 1927	RANDOLPH	JACK	TX90	237	586127	OA 1985
RACCOON BEND	WALLER	TX30	473	582283	ONA 1927	RANDOLPH	SAN PATRICIO	TX40	409	586127	N 1975
RACCOON BEND SE	AUSTIN	TX30	015	582314	O 1965	RANDOLPH	ZAVALA	TX10	507	586127	ONA 1975
RACCOON RIDGE	LEE	TX30	287	002225	OA 1982	RANDOLPH SOUTH	ZAVALA	TX10	507	004264	OA 1983
RACHAL	BROOKS	TX40	047	582469	ONA 1945	RANDOLPH WEST	ZAVALA	TX10	507	005318	N 1983
RACHAL SW	BROOKS	TX40	047	582475	N 1977	RANDON	FORT BEND	TX30	157	586158	N 1954
RACHEL	COLEMAN	TX70	083	015973	O 1997	RANDON EAST	FORT BEND	TX30	157	000143	ONA 1980
RACHEL-H	CLAY	TX90	077	007652	OA 1984	RAND-PAULSON	HOCKLEY	TX85	219	015554	O 1995
RACHELS	COMANCHE	TX70	093	582789	ONA 1978	RANDY	ARCHER	TX90	009	586189	O 1956
RACHUI	ROBERTSON	TX50	395	016368	N 1997	RANDY PICKETT	GOLIAD	TX20	175	013049	N 1988
RACKLEY	LIVE OAK	TX20	297	008603	N 1984	RANGER	EASTLAND	TX70	133	586313	OA 1959
RACUE	REEVES	TX80	389	582531	OA 1964	RANGER	STEPHENS	TX70	429	586313	OA 1959
RADER	LIPSCOMB	TX95	295	582590	OA 1975	RANGER NW	EASTLAND	TX70	133	001918	OA 1980
RADIE	COOKE	TX90	097	014586	O 1992	RANGER NW	STEPHENS	TX70	429	001918	OA 1980
RADIUM	JONES	TX70	253	582624	O 1950	RANGER SOUTH	EASTLAND	TX70	133	006689	OA 1984
RADIUM WEST	JONES	TX70	253	014479	OA 1992	RANGER WEST	EASTLAND	TX70	133	586468	N 1949
RAFFERTY	HANSFORD	TX95	195	016542	N 2000	RANGER-EASTLAND	EASTLAND	TX70	133	586375	N 1952
RAFTER CROSS	BORDEN	TX85	033	582810	OA 1958	RANKIN	HARRIS	TX30	201	586592	ONA 1946
RAFTER CROSS SOUTH	BORDEN	TX85	033	582841	OA 1960	RANKIN EAST	HARRIS	TX30	201	586623	ONA 1968
RAFTER JAY	PARKER	TX70	367	015731	N 1995	RANKIN SE	HARRIS	TX30	201	586700	O 1980
RAFTER O RANCH	OLDHAM	TX95	359	008948	N 1985	RANKIN SOUTH	HARRIS	TX30	201	586716	N 1953
RAGLAND	BROOKS	TX40	047	582965	N 1953	RANKIN-PITCOCK	YOUNG	TX90	503	586654	O 1952
RAGLAND NW	JIM WELLS	TX40	249	582996	N 1971	RANKIN-SCOTT	YOUNG	TX90	503	586685	O 1956
RAGSDALE	BEE	TX20	025	583151	ONA 1951	RANSOM ISLAND	NUECES	TX40	355	586778	ONA 1953
RAGSDALE	VICTORIA	TX20	469	583151	O 1954	RANURA	KENEDY	TX40	261	016555	N 2000
RAGSDALE CREEK	LAVACA	TX20	285	583182	N 1971	RAPE	TOM GREEN	TX75	451	586871	O 1952
RAGSDALE NORTH	BEE	TX20	025	001914	N 1979	RAPPS	HARDEMAN	TX90	197	001919	OA 1981
RAGSDALE RANCH	LAVACA	TX20	285	583188	N 1975	RAPTURE	WEBB	TX40	479	586995	N 1983
RAGTIME	WEBB	TX40	479	004263	N 1983	RASAU	KARNES	TX20	255	011235	OA 1987
RAIDER	NUECES	TX40	355	006594	N 1983	RASBERRY	FOARD	TX90	155	587057	OA 1955
RAILROAD	LEE	TX30	287	006160	OA 1983	RASBERRY NE	FOARD	TX90	155	008949	OA 1985
RAILSBACK	GRAYSON	TX90	181	583430	OA 1963	RASHAP	TERRELL	TX75	443	587062	N 1977
RAINBOW	MILAM	TX10	331	583461	ONA 1983	RASMUSSEN	ARCHER	TX90	009	587088	O 1949
RAINBOW	RUNNELS	TX75	399	583461	O 1949	RASOR	ROBERTS	TX95	393	587102	OA 1978
RAINBOW BEND	LA SALLE	TX10	283	583492	O 1947	RATCLIFF	CLAY	TX90	077	587119	OA 1979
RAINBOW BEND SW	LA SALLE	TX10	283	583585	OA 1968	RATEX EZRA	COLEMAN	TX70	083	013052	N 1988
RAINBOW BRIDGE	JEFFERSON	TX30	245	006047	N 1983	RATH	DE WITT	TX20	123	587130	N 1977
RAINBOW SEVEN	EASTLAND	TX70	133	015021	OA 1992	RATLIFF	ECTOR	TX80	135	587181	OA 1954
RAINE	ZAVALA	TX10	507	583771	N 1964	RATLIFF CREEK	COLORADO	TX30	089	587212	N 1965
RAINES	YOUNG	TX90	503	012259	O 1986	RATLIFF NORTH	ECTOR	TX80	135	012047	OA 1987
RAINOSHEK	WHARTON	TX30	481	014050	N 1990	RAT'S NEST	ORANGE	TX30	361	005533	N 1998
RAINTREE	ANGELINA	TX60	005	583903	N 1978	RATTLESNAKE	MARTIN	TX80	317	587274	OA 1983
RAINWATER	WILBARGER	TX90	487	584019	OA 1969	RATTLESNAKE CREEK	GARZA	TX85	169	014587	O 1993
RAISIN	VICTORIA	TX20	469	001917	N 1979	RATTLESNAKE MOUND	BRAZORIA	TX30	039	587398	ONA 1960
RAISIN NORTH	VICTORIA	TX20	469	012046	N 1988	RATTLESNAKE MOUND WEST	BRAZORIA	TX30	039	587409	N 1974
RALEY	JACK	TX90	237	584267	ONA 1965	RATTLESNAKE MOUNTAIN	SHACKELFORD	TX70	417	587429	OA 1951
RALLEN	FISHER	TX70	151	584298	OA 1951	RATTLESNAKE POINT	ARANSAS	TX40	007	587491	ON 1968
RALPH CANTRELL	BRAZORIA	TX30	039	006506	ONA 1984	RAUDIO	ERATH	TX70	143	001920	N 1980
RALPH J	LIVE OAK	TX20	297	584360	N 1970	RAUGHTON	HASKELL	TX70	207	010607	O 1985
RALPH RANCH	ANDREWS	TX80	003	584391	O 1964	RAUN	WHARTON	TX30	481	015706	N 1996
RALPH SPENCE	HOUSTON	TX60	225	584422	ONA 1952	RAVEN CREEK	FISHER	TX70	151	587708	OA 1954
RALSTON-BRAGG	COLEMAN	TX70	083	584484	OA 1957	RAVEN CREEK	JONES	TX70	253	587708	OA 1954
RALSTON-BRAGG NW	COLEMAN	TX70	083	584515	O 1958	RAVEN CREEK NORTH	FISHER	TX70	151	001921	OA 1981
RAMADA	NUECES	TX40	355	584670	OA 1957	RAVEN FOREST	MONTGOMERY	TX30	339	003113	N 1982
RAMADA EAST	NUECES	TX40	355	584675	OA 1974	RAVITO	ANDREWS	TX80	003	011561	OA 1987
RAMADA SOUTH	NUECES	TX40	355	584701	ON 1961	RAWLINGS	COKE	TX75	081	587956	OA 1952
RAMAN	HOWARD	TX80	227	006979	OA 1984	RAWLINGS NORTH	COKE	TX75	081	000774	N 1980
RAMBLER	DE WITT	TX20	123	012613	N 1987	RAWLINS	ANDERSON	TX60	001	002961	ONA 1998
RAMBO	MARION	TX60	315	584732	ONA 1966	RAWLINS 9	ANDERSON	TX60	001	017016	O 2002
RAMBO NORTH	CASS	TX60	067	584751	ONA 1975	RAWLS	EASTLAND	TX70	133	001922	OA 1980
RAMERS ISLAND	TAYLOR	TX70	441	584763	N 1983	RAWLS	HOOD	TX70	221	001922	OA 1980
RAMERS ISLAND	TYLER	TX30	457	584763	ONA 1942	RAY	BEE	TX20	025	588018	OA 1935
RAMERS ISLAND SOUTH	TYLER	TX30	457	584775	OA 1973	RAY	COKE	TX75	081	588018	OA 1980
RAMIRENA	LIVE OAK	TX20	297	584794	ONA 1938	RAY	FISHER	TX70	151	588018	OA 1983
RAMIRENA NE	LIVE OAK	TX20	297	584825	ONA 1959	RAY	NOLAN	TX70	353	588018	OA 1980
RAMIRENA NORTH	LIVE OAK	TX20	297	584856	N 1963	RAY ALBAUGH	MITCHELL	TX80	335	588049	OA 1966
RAMIRENA NW	LIVE OAK	TX20	297	584863	N 1977	RAY B	NOLAN	TX70	353	004496	O 1983
RAMIRENA SW	JIM WELLS	TX40	249	584887	ONA 1952	RAY JONES	ARCHER	TX90	009	588111	OA 1985
RAMIRENA SW	LIVE OAK	TX20	297	584887	ONA 1952	RAY PASTURE	JONES	TX70	253	003506	O 1998
RAMIRENO	ZAPATA	TX40	505	584896	N 1975	RAY POINT	LIVE OAK	TX20	297	588157	ONA 1973
RAMIREZ	JIM HOGG	TX40	247	584905	ON 1980	RAY POINT NORTH	LIVE OAK	TX20	297	588162	ONA 1977
RAMIREZ	ZAPATA	TX40	505	584905	N 1975	RAY POINT SW	LIVE OAK	TX20	297	588167	ONA 1975
RAMLOR	CALLAHAN	TX70	059	584918	OA 1954	RAY POINT WEST	LIVE OAK	TX20	297	008289	N 1981
RAMON	SCHLEICHER	TX75	413	584949	OA 1980	RAY RICHEY	EASTLAND	TX70	133	012048	OA 1985
RAMP	HEMPHILL	TX95	211	585042	ON 1966	RAYBURN LAKE	ANGELINA	TX60	005	001923	N 1981
RAMP NE	HEMPHILL	TX95	211	585063	N 1975	RAYCO	COLEMAN	TX70	083	006932	N 1984
RAMPART	JONES	TX70	253	015327	O 1994	RAYCUT	TAYLOR	TX70	441	588266	O 1954
RAMSEY	CALLAHAN	TX70	059	585135	ONA 1980	RAY-DAVIS	YOUNG	TX90	503	588080	O 1956
RAMSEY	COLORADO	TX30	089	585135	ONA 1949	RAYMONDVILLE	KENEDY	TX40	261	588421	ONA 1945
RAMSEY	JONES	TX70	253	585135	O 1948	RAYMONDVILLE	WILLACY	TX40	489	588421	ONA 1945
RAMSEY EAST	COLORADO	TX30	089	585197	ONA 1969	RAYMONDVILLE SOUTH	WILLACY	TX40	489	588452	ON 1966
RANBALM	COOKE	TX90	097	585414	OA 1954	RAYMONDVILLE WEST	WILLACY	TX40	489	017773	N 2002
RANBALM EAST	COOKE	TX90	097	585445	O 1955	RAYNEL	CALLAHAN	TX70	059	004041	OA 1982
RANBACH	CROCKETT	TX75	105	585476	ONA 1953	RAY-WILCOX	BEE	TX20	025	588235	N 1943
RANCH HAND	CROCKETT	TX75	105	017367	O 2003	RAYWOOD	LIBERTY	TX30	291	588731	ONA 1953
RANCH HOUSE	KING	TX85	269	013158	OA 1988	RAYWOOD NORTH	LIBERTY	TX30	291	008476	N 1984
RANCH VIEW	SHACKELFORD	TX70	417	585538	OA 1962	RAYWOOD SE	LIBERTY	TX30	291	588762	O 1957
RANCH VIEW SOUTH	SHACKELFORD	TX70	417	585569	OA 1968	RAYWOOD SOUTH	LIBERTY	TX30	291	588764	ONA 1979
RANCH VIEW WEST	SHACKELFORD	TX70	417	585631	OA 1971	RAYWOOD WEST	LIBERTY	TX30	291	588766	N 1975
RANCHL	UPTON	TX75									

# TEXAS

Field Name	County Name	State Sub	Co Code	Field Code	Field Disc Type Year	Field Name	County Name	State Sub	Co Code	Field Code	Field Disc Type Year
READ	YOAKUM	TX85	501	589034	OA 1967	REDMOND CREEK	LIBERTY	TX30	291	013920	N 1990
READ RANCH	CROCKETT	TX75	105	015499	N 1995	REDROCK	BASTROP	TX10	021	009906	O 1939
REAGAN	PALO PINTO	TX70	363	589127	N 1979	REDROCK WEST	BASTROP	TX10	021	009907	O 1966
REAGAN	REAGAN	TX75	383	589127	N 1981	RED-TEX	COLEMAN	TX70	083	006980	OA 1984
REAGAN RANCH	ROBERTSON	TX50	395	009316	N 1985	RED-TEX	STEPHENS	TX70	429	006980	N 1989
REA-GOL	GOLIAD	TX20	175	017360	N 2003	REDWATER	BOWIE	TX60	037	012261	OA 1988
REALITOS EAST	DUVAL	TX40	131	589220	ONA 1949	REDWINE	RUSK	TX60	401	592847	ONA 1954
REALITOS SOUTH	DUVAL	TX40	131	589245	ONA 1980	REE	THROCKMORTON	TX70	447	015975	O 1988
REALITOS SW	DUVAL	TX40	131	589251	O 1963	REED	FREESTONE	TX50	161	593095	N 1945
REAMES	SHACKELFORD	TX70	417	009637	OA 1983	REED	KNOX	TX90	275	593095	OA 1957
REAMES WEST	HASKELL	TX70	207	005319	OA 1983	REED CREEK	JACKSON	TX20	239	593199	N 1975
REASONER	BRAZORIA	TX30	039	017542	N 2003	REED NORTH	FREESTONE	TX50	161	593281	N 1977
REASOR	BEXAR	TX10	029	589375	OA 1956	REED NW	FREESTONE	TX50	161	593312	N 1982
REASOR	WILSON	TX10	493	589375	OA 1956	REED SOUTH	FREESTONE	TX50	161	593343	N 1984
REAST	GRAYSON	TX90	181	589406	OA 1955	REED WEST	FREESTONE	TX50	161	593374	N 1969
REAUGH	STEPHENS	TX70	429	012836	ON 1988	REED-BOLES	STEPHENS	TX70	429	593126	OA 1966
REAVES	REEVES	TX80	389	589437	O 1958	REEDER	DUVAL	TX40	131	593405	N 1985
REAVES NORTH	REEVES	TX80	389	589444	ONA 1964	REED-STERLING	STERLING	TX80	431	593352	O 1972
REB	EASTLAND	TX70	133	006691	OA 1984	REEDY ROSE	FAYETTE	TX30	149	017738	N 2004
REBA	JACK	TX90	237	589468	ONA 1958	REEF EXPLORATION	MARTIN	TX80	317	014480	O 1992
REBA JO	COLEMAN	TX70	083	589499	O 1972	REEVES	COLEMAN	TX70	083	593808	ONA 1983
REBECCA	EASTLAND	TX70	133	001925	OA 1981	REEVES	RUNNELS	TX75	399	593808	ON 1983
REBECCA	SCHLEICHER	TX75	413	001925	ONA 1984	REEVES	TERRY	TX85	445	593808	OA 1957
REBECCA MILLER	RUNNELS	TX75	399	589561	N 1969	REEVES	YOAKUM	TX85	501	593808	OA 1957
REBEL	JEFFERSON	TX30	245	009477	N 1984	REEVES	YOUNG	TX90	503	593808	ON 1953
RECKLAW	WILSON	TX10	493	589669	O 1948	REEVES-BLOCK 4	REEVES	TX80	389	593839	OA 1966
RECTOR	PALO PINTO	TX70	363	589778	ONA 1943	REFOIL	CROCKETT	TX75	105	593870	ONA 1957
RECTOR EAST	PALO PINTO	TX70	363	589809	N 1967	REFOIL EAST	CROCKETT	TX75	105	593901	OA 1963
RED	BORDEN	TX85	033	589822	OA 1980	REFUGIO EAST	REFUGIO	TX20	391	594025	OA 1949
RED	PALO PINTO	TX70	363	589822	N 1982	REFUGIO HEARD	REFUGIO	TX20	391	594087	ONA 1941
RED APPALOOSA	CONCHO	TX75	095	007949	ONA 1981	REFUGIO HYNES	REFUGIO	TX20	391	594149	N 1951
RED ASP	HARDEMAN	TX90	197	008604	OA 1984	REFUGIO NEW	REFUGIO	TX20	391	594180	ONA 1931
RED BANK CREEK	JASPER	TX30	241	589871	OA 1985	REFUGIO NORTH	REFUGIO	TX20	391	594211	ONA 1941
RED BLUFF	LOVING	TX80	301	590026	ONA 1953	REFUGIO OLD	REFUGIO	TX20	391	594242	ONA 1920
RED BRANCH	TRINITY	TX30	455	590150	N 1965	REFUGIO SOUTH	REFUGIO	TX20	391	001933	N 1980
RED BRANCH EAST	TRINITY	TX30	455	006692	N 1984	REFUGIO WEST	REFUGIO	TX20	391	594118	N 1986
RED BUZZARD	SCHLEICHER	TX75	413	012615	N 1988	REFUGIO-FOX	REFUGIO	TX20	391	594056	ONA 1928
RED CANYON	STONEWALL	TX70	433	000776	OA 1982	REGAL	SCHLEICHER	TX75	413	000778	OA 1979
RED CREEK	HASKELL	TX70	207	590274	N 1978	REGAL	STEPHENS	TX70	429	000778	ONA 1984
RED CREEK	TOM GREEN	TX75	451	590274	O 1974	REGAL SOUTH	SCHLEICHER	TX75	413	013921	OA 1990
RED DAWG	HARDEMAN	TX90	197	010608	OA 1985	REGALO-DIVINO	NOLAN	TX70	353	015525	O 1996
RED DEER	ROBERTS	TX95	393	590305	ONA 1958	REGAN	PARKER	TX70	367	013054	N 1989
RED DEER CREEK	HEMPHILL	TX95	211	590308	ONA 1975	REGAN-EDWARDS	WARD	TX80	475	594273	OA 1955
RED DEER CREEK	ROBERTS	TX95	393	590308	ONA 1975	REGINA	SHACKELFORD	TX70	417	594319	OA 1976
RED DEER CREEK SOUTH	HEMPHILL	TX95	211	000328	N 1979	REHM	HARTLEY	TX95	205	594366	O 1954
RED DEER NE	HEMPHILL	TX95	211	590313	ON 1977	REHM NORTH	HARTLEY	TX95	205	015711	O 1996
RED DEER NE	ROBERTS	TX95	393	590313	ON 1977	REICH	EASTLAND	TX70	133	594397	OA 1984
RED DRAW	HOWARD	TX80	227	001926	OA 1980	REICHERT	GOLIAD	TX20	175	594552	N 1986
RED FISH BAY	NUECES	TX40	355	590398	ONA 1951	REID	JONES	TX70	253	594583	OA 1940
RED FISH BAY	SAN PATRICIO	TX40	409	590398	N 2004	REID-ELLIOTT	TAYLOR	TX70	441	594614	O 1956
RED FISH BAY NE	NUECES	TX40	355	590460	N 1959	REIDENBACH	TAYLOR	TX70	441	594800	OA 1948
RED FISH BAY NORTH	NUECES	TX40	355	590491	ONA 1959	REID-MCLENNAN	CALLAHAN	TX70	059	001934	OA 1981
RED FISH BAY NORTH	SAN PATRICIO	TX40	409	590491	N 2002	REID-MCLENNAN	STEPHENS	TX70	429	001934	OA 1981
RED FISH BAY SOUTH	NUECES	TX40	355	590502	OA 1984	REIFFERT	DE WITT	TX20	123	594905	N 1972
RED FISH BAY-MUSTANG IS	NUECES	TX40	355	590429	N 1949	REILLY	STARR	TX40	427	594955	ON 1959
RED FISH REEF	CHAMBERS	TX30	071	590522	ONA 1940	REILLY RANCH	PALO PINTO	TX70	363	594969	N 1978
RED FISH REEF	GALVESTON	TX30	167	590522	ONA 1967	REILLY SPRINGS	HOPKINS	TX50	223	594985	ONA 1961
RED FISH REEF EAST	CHAMBERS	TX30	071	590553	O 1945	REILLY SPRINGS SW	HOPKINS	TX50	223	594986	O 1973
RED FISH REEF NORTH	CHAMBERS	TX30	071	590584	ONA 1953	REINA	STARR	TX40	427	017225	N 2002
RED FISH REEF NW	CHAMBERS	TX30	071	590590	OA 1972	REINECKE	BORDEN	TX85	033	595110	OA 1950
RED FISH REEF SOUTH	CHAMBERS	TX30	071	590615	OA 1944	REINECKE EAST	BORDEN	TX85	033	595141	OA 1950
RED FISH REEF SOUTH	GALVESTON	TX30	167	590615	OA 1944	REINECKE SE	BORDEN	TX85	033	015329	O 1995
RED FISH REEF SW	CHAMBERS	TX30	071	590646	ONA 1957	REINECKE SOUTH	BORDEN	TX85	033	595153	OA 1973
RED FISH REEF WEST	CHAMBERS	TX30	071	590677	O 1964	REISER	WEBB	TX40	479	595203	N 1909
RED FLAT	RUNNELS	TX75	399	590708	OA 1957	REISER EAST	WEBB	TX40	479	595207	N 1978
RED FLAT EAST	RUNNELS	TX75	399	590739	O 1964	REITER	FREESTONE	TX50	161	595234	OA 1952
RED FLAT NE	RUNNELS	TX75	399	590770	OA 1964	REITER	LIMESTONE	TX50	293	595234	OA 1952
RED FORK	BORDEN	TX85	033	590801	O 1953	REITER	NAVARRO	TX50	349	595234	OA 1952
RED HANDLE	LIPSCOMB	TX95	295	019137	N 2007	REITER NORTH	NAVARRO	TX50	349	595265	OA 1954
RED HAWK	DAWSON	TX85	115	014855	O 1993	REITZ	WHARTON	TX30	481	595296	N 1949
RED HILL	DICKENS	TX85	125	590894	OA 1988	REJELETTA SOUTH	DUVAL	TX40	131	006695	N 1983
RED HORSE	CALLAHAN	TX70	059	591018	ONA 1951	REKA	NAVARRO	TX50	349	595327	ONA 1953
RED HORSE NW	CALLAHAN	TX70	059	591049	O 1953	REKLAW	CHEROKEE	TX80	073	595358	N 1955
RED HOUSE	REAGAN	TX75	383	591080	OA 1983	REKLAW EAST	CHEROKEE	TX80	073	000780	N 1980
RED HOUSE EAST	REAGAN	TX75	383	008605	OA 1984	RELAY	HOWARD	TX80	227	595374	OA 1976
RED LAKE	FREESTONE	TX50	161	591111	ONA 1934	RELIANCE	CRANE	TX80	103	015156	OA 1997
RED LAKE	HOWARD	TX80	227	591111	OA 1981	RELIANCE	GLASSCOCK	TX80	173	015156	O 1994
RED LAKE EAST	FREESTONE	TX50	161	591142	N 1993	RELLENNO	DE WITT	TX20	123	013514	N 1989
RED LAKE NORTH	FREESTONE	TX50	161	591173	N 1995	REMBERG	MONTGOMERY	TX30	339	012262	N 1985
RED LAND	ANGELINA	TX60	005	591235	O 1939	REMO	STARR	TX40	427	595451	ONA 1956
RED LAND NE	ANGELINA	TX60	005	004042	N 1982	REMO WEST	STARR	TX40	427	595482	N 1971
RED LAND NORTH	ANGELINA	TX60	005	001927	N 1980	REN	JONES	TX70	253	002226	N 1982
RED LINE	ORANGE	TX30	361	591266	ONA 1983	RENATE	ZAVALA	TX10	507	595715	ONA 1978
RED LOFLIN	GARZA	TX85	169	591390	OA 1958	RENAUD & TUNSTALL	PECOS	TX80	371	595730	O 1960
RED LOFLIN NORTH	GARZA	TX85	169	591421	OA 1959	RENAUD & TUNSTALL	WINKLER	TX80	495	595730	O 1960
RED LOOP	RUSK	TX60	401	017133	OA 2002	RENDERBROOK CREEK	STERLING	TX80	431	014383	OA 1991
RED MOON	PANOLA	TX60	365	016582	N 2000	RENDHAM	BAYLOR	TX90	023	595761	OA 1940
RED MUD	KENT	TX85	263	591638	OA 1970	RENDHAM NORTH	BAYLOR	TX90	023	595792	O 1957
RED MUD CREEK	BORDEN	TX85	033	006163	OA 1983	RENDHAM NW	BAYLOR	TX90	023	595823	O 1958
RED MUD HILL	RUSK	TX60	401	013513	N 1989	RENDHAM WEST	BAYLOR	TX90	023	001935	OA 1981
RED OAK	LEON	TX50	289	591669	ONA 1963	RENE MARTINEZ	DUVAL	TX40	131	009317	OA 1985
RED OAK SE	LEON	TX50	289	001928	N 1967	RENEAU	THROCKMORTON	TX70	447	595885	O 1955
RED OAK SOUTH	LEON	TX50	289	591708	OA 1977	RENEE	HARRIS	TX30	201	595916	N 1971
RED RIVER	HARDEMAN	TX90	197	591731	OA 1976	RENEGADE	SHACKELFORD	TX70	417	595947	OA 1984
RED RIVER VALLEY	WILBARGER	TX90	487	009905	OA 1985	RENGER	LAVACA	TX20	285	596164	N 1969
RED SPRINGS	SMITH	TX60	423	592010	ONA 1949	RENO	ARCHER	TX90	009	596257	OA 1948
RED SPRINGS WEST	SMITH	TX60	423	006693	OA 1984	RENO	PARKER	TX70	367	596257	ONA 1959
RED TOP	YOUNG	TX90	503	001929	ONA 1979	RENO EAST	ARCHER	TX90	009	596319	OA 1949
REDBIRD	HARDEMAN	TX90	197	592258	OA 1976	RENO-BAPTIST	ARCHER	TX90	009	596288	O 1949
REDDIN	JONES	TX70	253	592382	ONA 1952	RENO-JEAN	YOUNG	TX90	503	596350	O 1951
REDDIN	TAYLOR	TX70	441	592382	ONA 1952	RENO-PETERSON	ARCHER	TX90	009	596381	O 1950
REDDIN UNIT	JONES	TX70	253	592444	O 1942	RENSHAW	ATASCOSA	TX10	013	596412	OA 1959
REDDIN UNIT	TAYLOR	TX70	441	592444	OA 1942	RENTFRO	LIVE OAK	TX20	297	596443	O 1968
REDDIN-FRAZIER	TAYLOR	TX70	441	592413	O 1942	RENTIE	SHERMAN	TX95	421	014051	ON 1991
REDDING	WHEELER	TX95	483	592475	N 1982	RENZ	COLORADO	TX30	089	596455	N 1975
REDD-WILLINGHAM	ANGELINA	TX60	005	004781	N 1983	REO	BORDEN	TX85	033	007175	OA 1980
REDEMPTION	CROCKETT	TX75	105	016372	N 1997	REPRIEVE	HARDEMAN	TX90	197	003114	OA 1982
REDFISH BAY EAST	NUECES	TX40	355	019011	N 2007	RESACA CREEK	JIM WELLS	TX40	249	005322	N 1983</

Field Name	County Name	State Sub	Co Code	Field Code	Field Disc Type Year	Field Name	County Name	State Sub	Co Code	Field Code	Field Disc Type Year
REUTINGER	KING	TX85	269	596908	OA 1960	RIDE SOUTH	SCURRY	TX85	415	600520	OA 1971
REVELATION	ARCHER	TX90	009	597001	OA 1975	RIDE SW	SCURRY	TX85	415	600525	OA 1977
REVEN	JACKSON	TX20	239	015023	N 1994	RIDER	JACK	TX90	237	600582	ON 1982
REVILO	SCURRY	TX85	415	597032	OA 1955	RIDGE	CROSBY	TX85	107	600613	OA 1957
REX	EASTLAND	TX70	133	597063	O 1982	RIDGE SOUTH	CROSBY	TX85	107	600675	OA 1959
REXVILLE	AUSTIN	TX30	015	017175	N 2001	RIDGWAY	CULBERSON	TX80	109	600861	O 1958
REY-BIF	COOKE	TX90	097	013922	O 1990	RIDINGS	CLAY	TX90	077	600892	OA 1953
REYES	DUVAL	TX40	131	008294	N 1982	RIEBE	PALO PINTO	TX70	363	007952	ONA 1982
REYMET	SAN PATRICIO	TX40	409	597249	ONA 1927	RIECK	SUTTON	TX75	435	600923	O 1948
REYNA	STARR	TX40	427	597280	OA 1955	RIECK RANCH	SUTTON	TX75	435	009479	N 1984
REYNARD	HOUSTON	TX60	225	008295	N 1981	RIEDEL	DE WITT	TX20	123	600938	N 1993
REYNOLDS	JIM HOGG	TX40	247	597342	N 1981	RIFE	PALO PINTO	TX70	363	600985	ONA 1967
REYNOLDS	JIM WELLS	TX40	249	597342	ONA 1939	RIG DOG	HARDEMAN	TX90	197	001941	OA 1978
REYNOLDS	WHARTON	TX30	481	597342	N 1980	RIGGAN	WILLACY	TX40	489	601264	ONA 1965
REYNOLDS CREEK	ROBERTS	TX95	393	007950	N 1981	RIGGLE-WENDTLAND	BEE	TX20	025	001942	N 1980
REYNOLDS NORTH	JIM WELLS	TX40	249	597373	ONA 1953	RIGGS	GOLIAD	TX20	175	601295	ON 1952
REYNOLDS P	STEPHENS	TX70	429	007951	N 1982	RIGGS	JACK	TX90	237	601295	ONA 1950
REYNOLDS RANCH	JIM WELLS	TX40	249	597404	N 1957	RIGGS NORTH	JACK	TX90	237	601326	N 1944
REYNOLDS RANCH NE	JIM WELLS	TX40	249	597410	N 1979	RIGGS NW	JACK	TX90	237	601357	O 1980
REYNOLDS WEST	JIM WELLS	TX40	249	597466	ON 1959	RIGHT CHOICE	HARDEMAN	TX90	197	006868	OA 1984
REZNIK	MONTAGUE	TX90	337	597497	O 1952	RIGHT FIELD RED	SHERMAN	TX95	421	016373	O 1996
RFC	ROBERTS	TX95	393	004499	N 1983	RILEY	GAINES	TX85	165	601450	OA 1947
RFS	MENARD	TX75	327	008795	O 1985	RILEY	HEMPHILL	TX95	211	601450	OA 1967
RG	BROWN	TX70	049	597510	OA 1977	RILEY EAST	HEMPHILL	TX95	211	000168	N 1982
RGS	DAWSON	TX85	115	003115	OA 1982	RILEY NORTH	GAINES	TX85	165	601481	ONA 1947
RHEA JUNCTION	CLAY	TX90	077	010844	O 1986	RIMFIRE	PECOS	TX80	371	013734	OA 1990
RHEINLANDER	CALDWELL	TX10	055	004043	OA 1982	RIMROCK	REAL	TX10	385	601574	ON 2003
RHINEHART	COLORADO	TX30	089	597659	N 1975	RINCON	STARR	TX40	427	601698	ONA 1938
RHINELAND EAST	KNOX	TX90	275	013055	O 1988	RINCON EAST	STARR	TX40	427	601729	ONA 1969
RHINO	HOWARD	TX80	227	016038	O 1994	RINCON NORTH	STARR	TX40	427	601760	ONA 1940
RHODA ANN BRACKEN	ANDERSON	TX60	001	010609	OA 1985	RINCON NW	STARR	TX40	427	601791	N 1961
RHODA WALKER	WARD	TX80	475	597668	ONA 1967	RINCON SE	STARR	TX40	427	001943	OA 1981
RHODE	MCMULLEN	TX10	311	597699	N 1936	RINCON SOUTH	STARR	TX40	427	601822	ON 1948
RHODE RANCH	MCMULLEN	TX10	311	597730	N 1952	RINCON SW	STARR	TX40	427	601853	N 1966
RHODE RANCH EAST	MCMULLEN	TX10	311	597761	N 1950	RINCON WEST	STARR	TX40	427	601884	ONA 1956
RHODE RANCH NORTH	MCMULLEN	TX10	311	013515	N 1989	RINEHART	BEXAR	TX10	029	601915	OA 1956
RHODE RANCH SOUTH	MCMULLEN	TX10	311	597792	ONA 1960	RINEHART	COLORADO	TX30	089	601915	N 1976
RHODE RANCH SW	MCMULLEN	TX10	311	011237	ONA 1986	RINEHART	TAYLOR	TX70	441	601977	O 1949
RHODE RANCH WEST	MCMULLEN	TX10	311	006507	N 1984	RINGGOLD	CLAY	TX90	077	602070	OA 1940
RHODES	COCHRAN	TX85	079	597885	O 1940	RINGGOLD	MONTAGUE	TX90	337	602070	OA 1940
RHODES	PALO PINTO	TX70	363	597885	N 1978	RINGGOLD EAST	MONTAGUE	TX90	337	602101	OA 1952
RHOMAC	LIVE OAK	TX20	297	598164	ONA 1967	RINGGOLD SOUTH	MONTAGUE	TX90	337	001944	OA 1981
RHOMBOCHASM	COTTLE	TX85	101	015024	N 1994	RINGO	PALO PINTO	TX70	363	602163	ONA 1976
RHOMIE	WISE	TX90	497	598195	N 1950	RIO	HARDEMAN	TX90	197	602473	O 1991
RHONDA	ERATH	TX70	143	001937	N 1979	RIO BRAVO	PECOS	TX80	371	602504	OA 1958
RHONDA	PALO PINTO	TX70	363	001937	N 1979	RIO BRAVO	WEBB	TX40	479	602504	N 1985
RHONE RANCH	COLEMAN	TX70	083	004044	N 1983	RIO BRAZOS	GARZA	TX85	169	602519	OA 1977
RHOTON	FISHER	TX70	151	598226	OA 1965	RIO CABALLOS	PECOS	TX80	371	014589	N 1992
RIALTO	ANDREWS	TX80	003	016495	OA 2000	RIO CANCHO	TOM GREEN	TX75	451	602535	OA 1965
RIATA	PRESIDIO	TX80	377	007838	O 1997	RIO FRIO	HIDALGO	TX40	215	013851	N 1999
RICABY	STARR	TX40	427	598288	ONA 1937	RIO GRANDE CITY	STARR	TX40	427	602566	ON 1932
RICABY NORTH	STARR	TX40	427	598319	OA 1956	RIO GRANDE CITY WEST	STARR	TX40	427	602573	N 1976
RICABY SOUTH	STARR	TX40	427	598350	N 1963	RIO LOCO	WHARTON	TX30	481	012617	N 1988
RICAPPY	CHEROKEE	TX60	073	598381	N 1962	RIO SALADO	KENT	TX85	263	006619	OA 1984
RICARDO	KLEBERG	TX40	273	598412	ONA 1945	RIO-SHEERIN	SAN PATRICIO	TX40	409	602597	N 1966
RICARDO EAST	KLEBERG	TX40	273	002228	ONA 1983	RIO-SHEERIN	STARR	TX40	427	602597	N 1966
RICARDO NE	KLEBERG	TX40	273	598439	ONA 1975	RIPPLINGER	REEVES	TX80	389	602855	ON 1975
RICARDO NORTH	KLEBERG	TX40	273	598443	ONA 1947	RISCH	JACK	TX90	237	602876	ONA 1945
RICARDO SOUTH	KLEBERG	TX40	273	598457	ONA 1972	RISCH EAST	JACK	TX90	237	602907	OA 1953
RICARDO WEST	KLEBERG	TX40	273	598474	N 1971	RISCH EAST	WISE	TX90	497	602907	OA 1953
RICE	HASKELL	TX70	207	598505	O 1979	RISCH SE	JACK	TX90	237	602938	OA 1954
RICE	JACK	TX90	237	598505	OA 1981	RISCH SE	WISE	TX90	497	602938	OA 1954
RICE	MATAGORDA	TX30	321	598505	OA 1980	RISCHERS STORE	FREESTONE	TX50	161	602969	ONA 1967
RICE	YOUNG	TX90	503	598505	OA 1981	RISCHERS STORE NORTH	FREESTONE	TX50	161	603000	ON 1970
RICE BELT	LIBERTY	TX30	291	017387	O 2003	RISCHERS STORE SOUTH	FREESTONE	TX50	161	603031	N 1970
RICE BROS	FISHER	TX70	151	598526	OA 1975	RISCHERS STORE WEST	FREESTONE	TX50	161	010612	N 1985
RICERONI	JACKSON	TX20	239	015025	N 1994	RISHER	MONTGOMERY	TX30	339	603062	ONA 1952
RICH	RUNNELS	TX75	399	598815	N 1977	RISING STAR	EASTLAND	TX70	133	603093	O 1952
RICH	YOUNG	TX90	503	598815	O 1954	RISTER	EASTLAND	TX70	133	001947	N 1981
RICH HURT	DUVAL	TX40	131	004603	N 1998	RITA	KENEDY	TX40	261	603155	ONA 1949
RICH RANCH	LIBERTY	TX30	291	598908	ONA 1960	RITA NE	KENEDY	TX40	261	603166	ONA 1976
RICH RANCH NORTH	LIBERTY	TX30	291	007321	ONA 1982	RITA NW	KENEDY	TX40	261	006164	N 1983
RICHARD	ZAVALA	TX10	507	008610	N 1984	RITA RANCH	OCHILTREE	TX95	357	008734	N 1984
RICHARD ADCOCK	GOLIAD	TX20	175	599063	ONA 1955	RITA RANCH	ROBERTS	TX95	393	008734	N 1984
RICHARD ADCOCK	VICTORIA	TX20	469	599063	ONA 1955	RITA SE	KENEDY	TX40	261	603186	N 1964
RICHARD D. RAUGHTON	CALLAHAN	TX70	059	015976	O 1992	RITA WEST	KENEDY	TX40	261	603217	N 1963
RICHARD KING	NUECES	TX40	355	599094	ONA 1932	RITALL	YOUNG	TX90	503	603248	OA 1954
RICHARD KING EAST	NUECES	TX40	355	599125	N 1967	RITCHE	JACK	TX90	237	603403	N 1983
RICHARD KING NORTH	NUECES	TX40	355	599156	ON 1946	RITCHIE	MONTAGUE	TX90	337	603403	ONA 1952
RICHARD KYLE	STEPHENS	TX70	429	599187	O 1958	RITCHIE	SAN PATRICIO	TX40	409	603403	ONA 1952
RICHARDS	PECOS	TX80	371	599218	O 1929	RITCHIE NORTH	MONTAGUE	TX90	337	603434	O 1953
RICHARDS	THROCKMORTON	TX70	447	599218	ONA 1980	RITZ	GAINES	TX85	165	018432	N 2004
RICHARDS RANCH	JACK	TX90	237	599249	N 1979	RIVA RIDGE	LA SALLE	TX10	283	013924	N 1990
RICHARDS RANCH	THROCKMORTON	TX70	447	599249	ONA 1952	RIVER	GOLIAD	TX20	175	603651	ON 1947
RICHARDSON	DUVAL	TX40	131	599311	ONA 1944	RIVER BEND	YOUNG	TX90	503	603744	ONA 1958
RICHARDSON	EASTLAND	TX70	133	599311	ONA 1982	RIVER BEND	ZAVALA	TX10	507	603744	N 1961
RICHARDSON	OCHILTREE	TX95	357	599311	OA 1980	RIVER BEND	MCCULLOCH	TX75	307	003573	N 1999
RICHARDSON	PALO PINTO	TX70	363	599311	N 1982	RIVER OAK	LA SALLE	TX10	283	014164	N 1991
RICHARDSON	YOAKUM	TX85	501	599311	O 1984	RIVERBUD	ZAVALA	TX10	507	008612	N 1984
RICHARDSON-MUELLER	MONTAGUE	TX90	337	599373	OA 1943	RIVERDALE	GOLIAD	TX20	175	603868	ONA 1948
RICHEY	EASTLAND	TX70	133	599466	ONA 1983	RIVERDALE EAST	GOLIAD	TX20	175	001949	N 1980
RICHE	GOLIAD	TX20	175	599621	N 1983	RIVERDALE NORTH	GOLIAD	TX20	175	603899	ON 1967
RICHLAND	NAVARRO	TX50	349	599683	OA 1924	RIVERS	RUNNELS	TX75	399	603961	OA 1967
RICHLAND CREEK	NAVARRO	TX50	349	599807	N 1985	RIVERS EDGE	STEPHENS	TX70	429	012618	OA 1988
RICHLAND EAST	NAVARRO	TX50	349	599838	O 1965	RIVERSIDE	NUECES	TX40	355	603992	ONA 1930
RICHLAND SOUTH	NAVARRO	TX50	349	599962	OA 1965	RIVERSIDE	SAN PATRICIO	TX40	409	603992	ONA 1930
RICHMOND	BROWN	TX70	049	600055	N 1984	RIVERSIDE EAST	NUECES	TX40	355	604023	ONA 1930
RICHMOND NORTH	FORT BEND	TX30	157	600086	O 1950	RIVERSIDE EAST	SAN PATRICIO	TX40	409	604023	ONA 1930
RICHMOND RANCH	FORT BEND	TX30	157	011238	N 1986	RIVERSIDE NE	SAN PATRICIO	TX40	409	604054	ON 1968
RICHTER	JIM WELLS	TX40	249	600135	OA 1977	RIVERSIDE SOUTH	NUECES	TX40	355	604085	ONA 1956
RIC-JOHN	GOLIAD	TX20	175	598257	N 1962	RIVERSIDE WEST	NUECES	TX40	355	604116	O 1963
RICK	BAYLOR	TX90	023	600210	O 1990	RIVERVIEW	ANGELINA	TX60	005	604302	N 1997
RICKELS	STEPHENS	TX70	429	600334	ONA 1953	RIVES	IRION	TX75	235	014384	OA 1992
RICKELS NORTH	STEPHENS	TX70	429	600365	ONA 1955	RIVES	TOM GREEN	TX75	451	014384	OA 1992
RICKELS SOUTH	STEPHENS	TX70	429	600396	O 1957	RIVIERA	KLEBERG	TX40	273	604395	N 1945
RICKJOHN	GOLIAD	TX20	175	011844	N 1987	RIVIERA BEACH	KLEBERG	TX40	273	604427	ON 1956
RICKS	LIPSCOMB	TX95	295	000329	ONA 1980	RIVIERA BEACH NORTH	KLEBERG	TX40	273	604457	ONA 1970
RICKS	OCHILTREE	TX95	357	000329	ONA 1980	RK	MARTIN	TX80	317	581990	OA 1975
RICO	HIDALGO	TX40	215	600427	ONA 1958	RK COMANCHE	TERRY	TX85	445	001951	OA 1981
RIDDLE	BASTROP	TX10	021	600458							



# TEXAS

Field Name	County Name	State Sub	Co Code	Field Code	Field Disc Type Year	Field Name	County Name	State Sub	Co Code	Field Code	Field Disc Type Year
ROAD BEND	DICKENS	TX85	125	017742	O 2004	ROCKANHAMM	BORDEN	TX85	033	004268	OA 1983
ROADRUNNER	JIM HOGG	TX40	247	004788	N 1983	ROCKBURN	EDWARDS	TX10	137	017864	N 2005
ROADRUNNER PATH	SCURRY	TX85	415	008072	O 1997	ROCKDALE-MINERVA	MILAM	TX10	331	608440	N 1945
ROADSIDE	OCHILTREE	TX95	357	002641	ONA 1983	ROCKER -A-	GARZA	TX85	169	608465	OA 1950
ROANE	ANGELINA	TX60	005	604962	OA 1963	ROCKER -A- NW	GARZA	TX85	169	608496	OA 1959
ROANOKE	DENTON	TX90	121	604993	N 1982	ROCKER -A- SE	GARZA	TX85	169	606597	OA 1984
ROARING SPRINGS	MOTLEY	TX85	345	605086	OA 1957	ROCKER -A- SOUTH	GARZA	TX85	169	608527	OA 1952
ROARING SPRINGS NORTH	MOTLEY	TX85	345	605117	OA 1970	ROCKER -A- SW	GARZA	TX85	169	608537	OA 1977
ROARING SPRINGS WEST	MOTLEY	TX85	345	605148	OA 1958	ROCKER B	IRION	TX75	235	608558	OA 1957
ROARK	SHACKELFORD	TX70	417	605179	OA 1955	ROCKER B EAST	REAGAN	TX75	383	608558	O 1957
ROARK	YOUNG	TX90	503	605179	N 1932	ROCKER B SOUTH	IRION	TX75	235	608589	OA 1958
ROARK NAIL	SHACKELFORD	TX70	417	605210	OA 1942	ROCKER B SOUTH	IRION	TX75	235	608620	O 1957
ROB	STARR	TX40	427	605241	ON 1964	ROCKER B SW	REAGAN	TX75	383	608620	O 1957
ROB D	WEBB	TX40	479	605272	N 1969	ROCKET	REAGAN	TX75	383	608651	O 1962
ROB WELDER	VICTORIA	TX20	469	605303	N 1953	ROCKET	YOUNG	TX90	503	608682	O 1953
ROB WELDER SW	VICTORIA	TX20	469	001212	N 1981	ROCKETT	NUECES	TX40	355	608713	ONA 1955
ROBB	JACK	TX90	237	605427	OA 1981	ROCKLAND	ANGELINA	TX60	005	608837	O 1957
ROBB	SHACKELFORD	TX70	417	605427	OA 1968	ROCKLAND	JASPER	TX30	241	608837	O 1928
ROBBIE DAVIS	STEPHENS	TX70	429	015732	ON 1996	ROCKPORT	ARANSAS	TX40	007	608868	ON 1952
ROBBINS	NOLAN	TX70	353	605551	OA 1981	ROCKPORT SOUTH	ARANSAS	TX40	007	608992	ON 1968
ROBBINS	SHACKELFORD	TX70	417	605551	O 1950	ROCKPORT WEST	ARANSAS	TX40	007	609023	ON 1954
ROBBINS -A-	NOLAN	TX70	353	009638	OA 1981	ROCKSPRINGS WEST	EDWARDS	TX10	137	609068	N 1976
ROB-DEN	YOUNG	TX90	503	001213	N 1979	ROCKVIEW	HARDEMAN	TX90	197	017351	O 2003
ROBERDEAU	CRANE	TX80	103	605613	ONA 1962	ROCKWELL	SHACKELFORD	TX70	417	609173	ONA 1977
ROBERDEAU EAST	CRANE	TX80	103	605644	ON 1962	ROCKWELL EAST	SHACKELFORD	TX70	417	007955	OA 1983
ROBERDEAU NORTH	CRANE	TX80	103	605675	O 1965	ROCKWELL SOUTH	SHACKELFORD	TX70	417	001217	N 1979
ROBERDEAU SOUTH	CRANE	TX80	103	605706	ONA 1965	ROCKWOOD	COLEMAN	TX70	083	609193	N 1979
ROBERDEAU WEST	CRANE	TX80	103	605737	ONA 1964	ROCKY CREEK	CALLAHAN	TX70	059	609271	N 1984
ROBERSON	PARKER	TX70	367	008613	N 1984	ROCKY CREEK	DIMMIT	TX10	127	609271	ONA 1950
ROBERT	JONES	TX70	253	605762	O 1975	ROCKY CREEK	FAYETTE	TX30	149	609271	N 1985
ROBERT	NOLAN	TX70	353	605762	OA 1975	ROCKY CREEK EAST	DIMMIT	TX10	127	609302	ONA 1956
ROBERT BYRNE	YOUNG	TX90	503	003775	O 1998	ROCKY CREEK NW	DIMMIT	TX10	127	609310	N 1977
ROBERT CAGE	MAVERICK	TX10	323	605766	OA 1976	ROCKY CREEK SE	DIMMIT	TX10	127	609323	N 1975
ROBERT L SWANSON	FISHER	TX70	151	013159	OA 1988	ROCKY CREEK SOUTH	DIMMIT	TX10	127	609326	N 1977
ROBERT LEE	COKE	TX75	081	605768	O 1955	ROCKY CREEK WEST	DIMMIT	TX10	127	609333	O 1955
ROBERT LEE SOUTH	COKE	TX75	081	605799	O 1964	ROCKY MESA	PECOS	TX80	371	609457	OA 1961
ROBERTA	GLASSCOCK	TX80	173	605830	OA 1968	ROCKY MESA NE	PECOS	TX80	371	009480	O 1984
ROBERTS	MONTAGUE	TX90	337	605861	O 1954	ROCKY MESA NW	PECOS	TX80	371	609464	O 1972
ROBERTS	SUTTON	TX75	435	605861	ONA 1957	ROCKY MOUNTAIN	CALLAHAN	TX70	059	609534	ONA 1982
ROBERTS RIFT	KING	TX85	269	016973	O 2001	ROCKY RIDGE	STEPHENS	TX70	429	609674	OA 1980
ROBERTS SOUTH	SUTTON	TX75	435	007953	OA 1982	ROCKY SPRINGS	ANGELINA	TX60	005	013061	N 1988
ROBERTSON	EASTLAND	TX70	133	606016	ONA 1980	ROCKY WALL	FOARD	TX90	155	001219	OA 1981
ROBERTSON	GAINES	TX85	165	606016	OA 1942	ROD TRUST	ZAVALA	TX10	507	609720	N 1977
ROBERTSON NORTH	GAINES	TX85	165	606140	OA 1956	RODEN	COLEMAN	TX70	083	609767	O 1952
ROBERTSON WEST	GAINES	TX85	165	606202	O 1967	RODESSA	CASS	TX60	067	609860	ONA 1930
ROBERTSON-GRIFFIN	COLEMAN	TX70	083	606047	OA 1953	RODESSA	MARION	TX60	315	609860	ONA 1930
ROBERTSON-GRIFFIN	TAYLOR	TX70	441	606047	OA 1953	RODESSA EAST	CASS	TX60	067	609891	ONA 1966
ROBERTSON-GRIFFIN WEST	COLEMAN	TX70	083	013285	O 1989	RODESSA NE	CASS	TX60	067	609984	ONA 1957
ROBERTSON-GRISSOM	HASKELL	TX70	207	606078	OA 1963	RODESSA NORTH	CASS	TX60	067	610015	OA 1955
ROBERTSON-REYNOLDS	JONES	TX70	253	606171	O 1952	RODESSA NORTH	MARION	TX60	315	610015	OA 1990
ROBERTSON-ZEPHYR	LUBBOCK	TX85	303	007176	OA 1982	RODESSA NW	CASS	TX60	067	610046	OA 1964
ROBILYN	EASTLAND	TX70	133	606233	O 1956	RODESSA WEST	CASS	TX60	067	610077	OA 1987
ROBIN	SHACKELFORD	TX70	417	606264	N 1974	RODESSA-JEFF AREA	CASS	TX60	067	609922	OA 1949
ROBINSON	DUVAL	TX40	131	606326	ONA 1943	RODESSA-JEFF AREA	MARION	TX60	315	609922	OA 1949
ROBINSON CREEK	HOOD	TX70	221	606357	N 1987	RODESSA-JEFF AREA NORTH	CASS	TX60	067	609953	O 1956
ROBINSON EAST	DUVAL	TX40	131	606450	ONA 1963	RODESSA-RUBY	MARION	TX60	315	010616	OA 1985
ROBINSON LAKE	CHAMBERS	TX30	071	606543	N 1952	RODGERS	WARD	TX80	475	610093	N 1977
ROBINSON NORTH	DUVAL	TX40	131	606574	N 1989	RODMAN-NOEL	UPTON	TX75	461	610139	OA 1953
ROBINSON RANCH	JACKSON	TX20	239	606605	N 1990	RODNEY	ANDREWS	TX80	003	610170	O 2003
ROBINSON SOUTH	DUVAL	TX40	131	606729	O 1958	RODRIGUEZ	WEBB	TX40	479	009911	N 1985
ROBINSON-KEEN	JONES	TX70	253	606512	OA 1952	RODRIQUEZ	LA SALLE	TX10	283	610232	OA 1954
ROBL	PALO PINTO	TX70	363	009318	N 1985	RODRIQUEZ NORTH	LA SALLE	TX10	283	007177	OA 1982
ROBLAW	CRANE	TX80	103	606791	ONA 1968	ROE	CLAY	TX90	077	016901	OA 2001
ROBLE SOLO	VAL VERDE	TX10	465	016900	N 2001	ROEDER	DE WITT	TX20	123	610263	ONA 1956
ROBLIN	HOCKLEY	TX85	219	003751	O 1998	ROEHL	DE WITT	TX20	123	610294	N 1964
ROBSTOWN	NUECES	TX40	355	606822	ONA 1939	ROEN	WEBB	TX40	479	018477	N 1987
ROBSTOWN EAST	NUECES	TX40	355	606853	ONA 1953	ROEPKE	CRANE	TX80	103	610387	OA 1951
ROBSTOWN NORTH	NUECES	TX40	355	606884	ONA 1954	ROEPKE NORTH	CRANE	TX80	103	017134	OA 2002
ROBSTOWN NW	NUECES	TX40	355	606915	N 1957	ROGER	LIVE OAK	TX20	297	610573	N 1985
ROBSTOWN SOUTH	HIDALGO	TX40	215	606946	N 1968	ROGERS	COLEMAN	TX70	083	610666	N 1977
ROBSTOWN SOUTH	NUECES	TX40	355	606946	ON 1953	ROGERS	DUVAL	TX40	131	610666	ONA 1984
ROBSTOWN SW	NUECES	TX40	355	606977	ONA 1955	ROGERS	HARRISON	TX60	203	610666	ONA 1964
ROBSTOWN WEST	NUECES	TX40	355	607008	ONA 1958	ROGERS	HEMPHILL	TX95	211	610666	N 1983
ROBY	FISHER	TX70	151	607039	OA 1948	ROGERS	KARNES	TX20	255	610666	N 1978
ROBY NORTH	FISHER	TX70	151	607163	O 1955	ROGERS	WHEELER	TX95	483	610666	N 1983
ROBY NW	FISHER	TX70	151	607194	N 1966	ROGERS & ROGERS	MONTAGUE	TX90	337	610697	OA 1938
ROBY SW	FISHER	TX70	151	607225	O 1966	ROGERS LAKE	HARRISON	TX60	203	011242	O 1986
ROBY-BARNES	FISHER	TX70	151	607070	O 1956	ROGERS RANCH	STEPHENS	TX70	429	610760	ONA 1976
ROBY-GOOLSBY	FISHER	TX70	151	607132	O 1956	ROGERS-MCCRARY	WILBARGER	TX90	487	610759	O 1943
ROBY-RAY	FISHER	TX70	151	607204	OA 1976	ROJO	GALVESTON	TX30	167	610077	O 1978
ROC	THROCKMORTON	TX70	447	607277	OA 1981	ROJO CABALLOS	PECOS	TX80	371	610976	ONA 1960
ROCHE	REFUGIO	TX20	391	607287	ONA 1947	ROJO CABALLOS NW	REEVES	TX80	389	007178	OA 1982
ROCHE NE	REFUGIO	TX20	391	001214	OA 1981	ROJO CABALLOS SOUTH	PECOS	TX80	371	610995	ONA 1973
ROCHE NORTH	REFUGIO	TX20	391	607318	N 1962	ROJO CABALLOS WEST	REEVES	TX80	389	611007	ONA 1966
ROCHE RANCH	BEE	TX20	025	009910	N 2001	ROJO CANYON	KENT	TX85	263	015330	O 1994
ROCHE RANCH	REFUGIO	TX20	391	009910	OA 1985	ROLETA	ZAPATA	TX40	505	611162	N 1955
ROCHE SOUTH	REFUGIO	TX20	391	017083	N 2002	ROLLEX	CLAY	TX90	077	007179	OA 1982
ROCHE WEST	REFUGIO	TX20	391	607349	ONA 1961	ROLLEME	BEE	TX20	025	009319	N 1985
ROCHELLE	MAVERICK	TX10	323	607380	N 1975	ROLLING HILLS	NUECES	TX40	355	611472	ON 1958
ROCHELLE	ZAVALA	TX10	507	607380	N 1983	ROLLING ROCK	COLORADO	TX30	089	016375	N 1996
ROCHELLE WEST	ZAVALA	TX10	507	008735	N 1984	ROLLING ROCK NORTH	COLORADO	TX30	089	016376	N 1997
ROCHESTER	HASKELL	TX70	207	607411	O 1950	ROLLINS	STEPHENS	TX70	429	611565	O 1955
ROCHESTER EAST	HASKELL	TX70	207	004124	OA 1985	ROMA	STARR	TX40	427	611596	ONA 1927
ROCHESTER NW	HASKELL	TX70	207	607442	OA 1958	ROMA EAST	STARR	TX40	427	611610	ONA 1981
ROCHESTER SOUTH	HASKELL	TX70	207	607473	OA 1951	ROMA NE	STARR	TX40	427	008301	N 1982
ROCHESTER SW	HASKELL	TX70	207	607504	OA 1956	ROMA NORTH	STARR	TX40	427	016436	N 2001
ROCK CANYON	BORDEN	TX85	033	607628	O 2004	ROMA WEST	STARR	TX40	427	611621	N 1973
ROCK CASTLE	PALO PINTO	TX70	363	607640	N 1981	ROMAC	BORDEN	TX85	033	611627	OA 1959
ROCK CREEK	JACK	TX90	237	607659	N 1953	ROMAC NORTH	BORDEN	TX85	033	008615	OA 1984
ROCK CREEK	YOUNG	TX90	503	607659	ONA 1953	ROMEO	JIM HOGG	TX40	247	611782	OA 1960
ROCK CREEK SOUTH	YOUNG	TX90	503	607682	N 1977	ROMEO NORTH	JIM HOGG	TX40	247	611813	ONA 1970
ROCK CROSSING	WILBARGER	TX90	487	607721	OA 1941	ROMEO SOUTH	JIM HOGG	TX40	247	611820	ON 1974
ROCK HILL	SHACKELFORD	TX70	417	607783	OA 1982	ROMERO PASTURE	JIM WELLS	TX40	249	611906	N 1960
ROCK HOUSE	SHACKELFORD	TX70	417	607938	OA 1989	ROMERO TRAP	JIM WELLS	TX40	249	611937	ONA 1963
ROCK ISLAND	COLORADO	TX30	089	608000	N 1966	ROMUR	SAN PATRICIO	TX40	409	612166	N 1978
ROCK ISLAND NE	COLORADO	TX30	089	608031	N 1966	RONALD PERKINS	RUNNELS	TX75	399	612185	OA 1961
ROCK ISLAND NORTH	COLORADO	TX30	089	608062	N 1958	RONALD PERKINS EAST	RUNNELS	TX75	399	612216	OA 1964
ROCK ISLAND NW	COLORADO	TX30	089	608093	N 1964	RONNEY	JACK	TX			

Field Name	County Name	State Sub	Co Code	Field Code	Field Disc Type Year	Field Name	County Name	State Sub	Co Code	Field Code	Field Disc Type Year
ROOKE	SAN PATRICIO	TX40	409	612340	ONA 1942	ROWAN	BRAZORIA	TX30	039	616308	ONA 1940
ROOKE NORTH	SAN PATRICIO	TX40	409	612371	ONA 1967	ROWAN & HOPE	NOLAN	TX70	353	616339	OA 1951
ROOKE RANCH	REFUGIO	TX20	391	612377	N 1975	ROWAN & HOPE NW	NOLAN	TX70	353	616370	OA 1954
ROOKE RANCH NE	REFUGIO	TX20	391	612383	N 1980	ROWAN NE	BRAZORIA	TX30	039	611245	N 1986
ROOS	MCMULLEN	TX10	311	612402	N 1957	ROWAN NORTH	BRAZORIA	TX30	039	616401	ONA 1953
ROOS SW	MCMULLEN	TX10	311	610618	N 1986	ROWAN NW	BRAZORIA	TX30	039	001223	OA 1980
ROOS WEST	MCMULLEN	TX10	311	009320	N 1985	ROWAN SOUTH	BRAZORIA	TX30	039	616432	ONA 1955
ROOSEVELT	KIMBLE	TX75	267	612433	OA 1978	ROWDEN NORTH	DUVAL	TX40	131	616494	ONA 1950
ROOSTER	SHACKELFORD	TX70	417	008994	O 1995	ROWE	JIM WELLS	TX40	249	616525	ONA 1953
ROOT	COLORADO	TX30	089	612451	N 1976	ROWE & BAKER	HENDERSON	TX50	213	616556	OA 1939
ROOTER	MONTAGUE	TX90	337	007180	N 1981	ROWE EAST	JIM WELLS	TX40	249	616587	N 1966
ROOT'N TOOT'N	WHARTON	TX30	481	014513	N 1993	ROWE WEST	JIM WELLS	TX40	249	616618	N 1960
ROOTS	SAN PATRICIO	TX40	409	612464	O 1951	ROWELL	JONES	TX70	253	616649	O 1952
ROPAR	JACK	TX90	237	001221	N 1981	ROWENA	JIM WELLS	TX40	249	616680	N 1956
ROPER	RUSK	TX60	401	612495	OA 1981	ROWENA	RUNNELS	TX75	399	616680	ONA 1955
ROPES	HOCKLEY	TX85	219	612526	OA 1950	ROWENA EAST	JIM WELLS	TX40	249	616711	N 1962
ROPES EAST	HOCKLEY	TX85	219	612557	OA 1964	ROWENA NORTH	JIM WELLS	TX40	249	616742	ONA 1959
ROPES EAST	LUBBOCK	TX85	303	612557	OA 1964	ROWENA NORTH	RUNNELS	TX75	399	616742	ONA 1962
ROPES NORTH	HOCKLEY	TX85	219	612588	O 1954	ROWENA NW	RUNNELS	TX75	399	616748	N 1972
ROPES WEST	HOCKLEY	TX85	219	612650	OA 1953	ROWENA SE	RUNNELS	TX75	399	000791	OA 1980
ROPESVILLE	HOCKLEY	TX85	219	612663	OA 1978	ROWENA SOUTH	RUNNELS	TX75	399	006698	OA 1984
ROSA	REFUGIO	TX20	391	612712	N 1961	ROWLAND	HASKELL	TX70	207	616773	OA 1985
ROSA MARIA	STARR	TX40	427	014807	ON 1993	ROXANNE K	GARZA	TX85	169	014128	OA 1991
ROSALIA	DUVAL	TX40	131	612743	N 1945	ROXANNE K SOUTH	GARZA	TX85	169	015890	O 1994
ROSALIA NW	DUVAL	TX40	131	612805	OA 1965	ROXBURY	TAYLOR	TX70	441	616835	OA 1982
ROSALIA SOUTH	DUVAL	TX40	131	612836	ON 1950	ROXI	GARZA	TX85	169	015891	O 1996
ROSALIA SW	DUVAL	TX40	131	612867	OA 1965	ROXIE	PECOS	TX80	371	616928	OA 1965
ROSALIA WEST	DUVAL	TX40	131	612898	ON 1959	ROY	JACK	TX90	237	001225	OA 1980
ROSALIA-MAG	DUVAL	TX40	131	612774	ONA 1957	ROY BLAKE	YOUNG	TX90	503	616979	OA 1972
ROSANKY	GONZALES	TX10	177	007181	O 1981	ROY CLARK - MEL TILLIS	RUSK	TX60	401	003117	ONA 1982
ROSANNA	COLORADO	TX30	089	612929	N 1984	ROY FULTZ	CLAY	TX90	077	616990	O 1951
ROSBOROUGH SPRING EAST	HARRISON	TX60	203	006869	ON 1984	ROY TOM	RUSK	TX60	401	617010	O 1972
ROSBOROUGH SPRINGS	HARRISON	TX60	203	612906	ONA 1980	ROY WHITE	CRANE	TX80	103	009322	ONA 1985
ROSCOE	NOLAN	TX70	353	612960	O 1949	ROYAEGER	JIM HOGG	TX40	247	617021	OA 1955
ROSCOE SOUTH	NOLAN	TX70	353	613053	OA 1954	ROYAL GAIL	FISHER	TX70	151	617107	OA 1975
ROSCOE WEST	NOLAN	TX70	353	613115	O 1967	ROYALL	SHACKELFORD	TX70	417	617145	OA 1968
ROSE	JACKSON	TX20	239	613146	ONA 1964	ROYALON	COLEMAN	TX70	083	001226	OA 1981
ROSE	SCHLEICHER	TX75	413	613146	O 1981	ROYCE	CONCHO	TX75	095	617160	OA 1978
ROSE CITY	ORANGE	TX30	361	613177	O 1950	ROYCE C LEWIS JR	RUNNELS	TX75	399	010630	N 1989
ROSE CITY NORTH	ORANGE	TX30	361	613208	OA 1965	ROYE	YOUNG	TX90	503	016620	ONA 1985
ROSE CITY SOUTH	ORANGE	TX30	361	613215	OA 1950	ROYSTON	FISHER	TX70	151	617176	OA 1928
ROSE CREEK	STERLING	TX80	431	613239	OA 1966	ROYSTON SOUTH	FISHER	TX70	151	617207	O 1953
ROSE CREEK NORTH	STERLING	TX80	431	007182	OA 1982	ROYSTON WEST	FISHER	TX70	151	617213	O 1978
ROSE PETAL	MARTIN	TX80	317	009481	OA 1984	ROZELLA	BROWN	TX70	049	008796	N 1985
ROSEDALE	JEFFERSON	TX30	245	613518	ONA 1961	ROZYPAL	SAN PATRICIO	TX40	409	617381	N 1975
ROSELAND	JACK	TX90	237	613735	OA 1983	RR & K	PALO PINTO	TX70	363	001227	N 1980
ROSEMARY	GALSSCOCK	TX80	173	613766	O 1955	RRR	KING	TX85	269	009483	OA 1984
ROSEMARY-CLAY	CLAY	TX90	077	613772	OA 1972	RSE	LIVE OAK	TX20	297	006699	N 1984
ROSENBERG	FORT BEND	TX30	157	613797	ONA 1938	RUBY	JACK	TX90	237	617805	OA 1979
ROSENBERG NORTH	FORT BEND	TX30	157	613828	N 1956	RUCIAS NORTH	BROOKS	TX40	047	617823	ONA 1978
ROSENBERG WEST	FORT BEND	TX30	157	002636	N 1999	RUCKER	COMANCHE	TX70	093	003118	N 1985
ROSEWOOD	UPSHUR	TX60	459	613983	ONA 1973	RUDASILL	EDWARDS	TX10	137	617851	N 1976
ROSITA	DUVAL	TX40	131	614107	ON 1944	RUDMAN	BEE	TX20	025	617991	ONA 1949
ROSITA CREEK	DUVAL	TX40	131	614138	N 1952	RUDMAN WEST	BEE	TX20	025	006870	ONA 1984
ROSITA EAST	DUVAL	TX40	131	616378	N 1997	RUDMAN WEST	LIVE OAK	TX20	297	006870	ON 1984
ROSITA NW	DUVAL	TX40	131	614146	N 1976	RUDMOSE	JACK	TX90	237	011246	OA 1987
ROSITA WEST	DUVAL	TX40	131	614169	ONA 1963	RODOLPH	KENEDY	TX40	261	618022	N 1966
ROSNER ANDERSON	MONTGOMERY	TX30	339	614200	ON 1957	RUDY	ANDREWS	TX80	003	618053	OA 1984
ROSS	CLAY	TX90	077	614231	OA 1939	RUEBEN	MARTIN	TX80	317	618177	O 1963
ROSS	PALO PINTO	TX70	363	614231	OA 1982	RUFFLE	WEBB	TX40	479	006166	N 1983
ROSS	STARR	TX40	427	614231	ONA 1943	RUFINO LOPEZ	ZAPATA	TX40	505	014277	N 1991
ROSS BRANCH	SAN JACINTO	TX30	407	013287	N 1989	RUFUS	RUSK	TX60	401	618230	ONA 1975
ROSS LEE	BASTROP	TX10	021	013629	O 1990	RUGELEY NORTH	MATAGORDA	TX30	321	001229	N 1981
ROSS LEE	BROWN	TX70	049	013629	O 1991	RUGELEY SW	MATAGORDA	TX30	321	000151	ONA 1978
ROSS MOUNTAIN	JACK	TX90	237	010845	O 1986	RUIDOSO	GOLIAD	TX20	175	015028	N 1994
ROSS MOUNTAIN NW	JACK	TX90	237	010846	ONA 1986	RULE	HASKELL	TX70	207	001230	OA 1981
ROSS MOUNTAIN SW	JACK	TX90	237	010847	O 1986	RULE BEND	HASKELL	TX70	207	618359	O 1974
ROSS NORTH	STARR	TX40	427	614448	ON 1953	RULE NE	HASKELL	TX70	207	618363	O 1955
ROSS NW	STARR	TX40	427	614479	N 1967	RULE NORTH	HASKELL	TX70	207	618394	OA 1951
ROSS RANCH	KING	TX85	269	614510	OA 1944	RULE SE	HASKELL	TX70	207	618425	OA 1972
ROSS SLOAN	STEPHENS	TX70	429	614541	OA 1949	RULE SOUTH	HASKELL	TX70	207	618456	O 1960
ROSS SOUTH	CLAY	TX90	077	614572	OA 1952	RULE SW	HASKELL	TX70	207	618487	OA 1953
ROSS SOUTH	STARR	TX40	427	614572	N 1965	RULE WEST	HASKELL	TX70	207	618518	OA 1955
ROSS WELLS	LAVACA	TX20	285	005273	N 1996	RULER	ROBERTS	TX95	393	618530	ONA 1975
ROSS WEST	ARCHER	TX90	009	614603	OA 1949	RUNGE	KARNES	TX20	255	618673	ONA 1943
ROSS WEST	CLAY	TX90	077	614603	OA 1944	RUNGE EAST	KARNES	TX20	255	618704	ON 1954
ROSS WEST	STARR	TX40	427	614603	ONA 1956	RUNGE SOUTH	KARNES	TX20	255	618735	N 1954
ROSS-BENNER	COLORADO	TX30	089	614275	N 1973	RUNGE SW	KARNES	TX20	255	618766	ONA 1945
ROSSER	BASTROP	TX10	021	007183	OA 1983	RUNGE WEST	KARNES	TX20	255	618797	ON 1950
ROSSLYN	HARRIS	TX30	201	614634	O 1938	RUNION	TOM GREEN	TX75	451	016820	OA 1998
ROSSON	RUNNELS	TX75	399	008302	OA 1984	RUNNAY NORTH	NUECES	TX40	355	001231	N 1981
ROSSON	COOKE	TX90	097	614665	OA 1952	RUNNING DUKE	HOUSTON	TX60	225	618828	N 1971
ROTA	VICTORIA	TX20	469	013517	N 1989	RUNNING J	YOUNG	TX90	503	010621	O 1985
ROTAN	FISHER	TX70	151	614789	OA 1936	RUNNING W	CRANE	TX80	103	618859	ONA 1954
ROTAN EAST	FISHER	TX70	151	614820	OA 1964	RUNNING W NORTH	CRANE	TX80	103	618890	ONA 1963
ROTAN NORTH	FISHER	TX70	151	614851	O 1964	RUNNING W SOUTH	CRANE	TX80	103	618921	N 1964
ROTHERWOOD	HARRIS	TX30	201	614975	ONA 1955	RUNNING W WEST	CRANE	TX80	103	618952	ONA 1962
ROTHERWOOD WEST	HARRIS	TX30	201	615006	OA 1955	RUNNION	SMITH	TX60	423	618983	N 1977
ROTTERSMAN	WEBB	TX40	479	615145	N 1979	RUNWAY	REEVES	TX80	389	619029	N 1972
ROUCH	GOLIAD	TX20	175	615192	N 1959	RURAL SHADE	NAVARRO	TX50	349	001232	OA 1979
ROUGH CREEK	SCURRY	TX85	415	615223	O 1956	RURAL SHADE SOUTH	NAVARRO	TX50	349	016741	N 1992
ROUGH CREEK RANCH	COLEMAN	TX70	083	009321	ONA 1985	RUSK	CHEROKEE	TX60	073	619665	O 1934
ROUGH DRAW	FISHER	TX70	151	615254	OA 1961	RUSK SE	CHEROKEE	TX60	073	000159	N 1981
ROUGH DRAW	STONEWALL	TX70	433	615254	OA 1961	RUSK SOUTH	CHEROKEE	TX60	073	619727	OA 1957
ROUGH DRAW NORTH	FISHER	TX70	151	615285	OA 1963	RUSMAG	JACK	TX90	237	619758	ONA 1950
ROUGH DRAW NORTH	KENT	TX85	263	615285	OA 1963	RUSMAG NORTH	JACK	TX90	237	619789	ONA 1963
ROUGH DRAW NW	KENT	TX85	263	615316	OA 1969	RUSMAG SE	JACK	TX90	237	001235	ONA 1980
ROUGH RIDE	FISHER	TX70	151	015527	O 1996	RUSST	MENARD	TX75	327	015331	O 1995
ROUGHNECK	BORDEN	TX85	033	006378	O 1986	RUSSEK	LAVACA	TX20	285	619851	ONA 1950
ROUND BUNCH	ORANGE	TX30	361	017790	N 2004	RUSSELL	GAINES	TX85	165	619882	OA 1943
ROUND LAKE	SAN PATRICIO	TX40	409	615626	ONA 1946	RUSSELL	STEPHENS	TX70	429	619882	N 1981
ROUND MOTT	WHARTON	TX30	481	015027	N 1993	RUSSELL NORTH	GAINES	TX85	165	620068	OA 1948
ROUND MOUNTAIN	JACK	TX90	237	615688	N 1986	RUSSELL SOUTH	GAINES	TX85	165	620192	OA 1964
ROUND POINT	CHAMBERS	TX30	071	615719	N 1954	RUSSELL SW	GAINES	TX85	165	620254	OA 1965
ROUND POINT SOUTH	CHAMBERS	TX30	071	008304	N 1981	RUST	TOM GREEN	TX75	451	620409	OA 1950
ROUND PRAIRIE	NAVARRO	TX50	349	615750	N 1970	RUST CREEK	THROCKMORTON	TX70	447	001238	OA 1980
ROUND TOP	FISHER	TX70	151	615874	ONA 1947	RUST RANCH	KIMBLE	TX75	267	620420	OA 1975
ROUND TOP NORTH	FISHER	TX70	151	010619	OA 1985	RUST SOUTH	TOM GREEN	TX75	451	620440	OA 1953
ROUND TOP NW	FISHER	TX70	151	615905	ONA 1961	RUSTLER HILLS	CULBERSON	TX80	109	620471	O 1948
ROUND TOP WEST	FISHER	TX70	151	009482	OA 1984	RUSTY					

# TEXAS

Field Name	County Name	State Sub	Co Code	Field Code	Field Disc Type Year	Field Name	County Name	State Sub	Co Code	Field Code	Field Disc Type Year
RUTH SCHARBAUER	MIDLAND	TX80	329	620626	OA 1953	SALEM EAST	VICTORIA	TX20	469	625185	N 1948
RUTHIE H	DUVAL	TX40	131	013737	OA 1990	SALEM SE	VICTORIA	TX20	469	625278	N 1980
RUTHIE LEWIS	RUNNELS	TX75	399	013064	OA 1988	SALEM SW	VICTORIA	TX20	469	625309	N 1954
RUTHKIRK	STONEWALL	TX70	433	620750	O 1955	SALEM WEST	VICTORIA	TX20	469	625340	N 1954
RUTHY	STEPHENS	TX70	429	620781	N 1955	SALEM-MCCAN	VICTORIA	TX20	469	001242	N 1978
RUTHY WEST	STEPHENS	TX70	429	620812	N 1962	SALESVILLE SOUTH	PALO PINTO	TX70	363	001243	N 1981
RUTLEDGE	COLORADO	TX30	089	620843	ONA 1968	SALESVILLE WEST	PALO PINTO	TX70	363	001244	N 1979
RUTLEDGE	ZAVALA	TX10	507	620843	N 1981	SALIDA DEL SOL	COLORADO	TX30	089	012883	N 1988
RUWALDT	CALLAHAN	TX70	059	620967	O 1947	SALINAS	STARR	TX40	427	625495	N 1953
RUWCO-GLASSCOCK	SCURRY	TX85	415	015555	O 1995	SALINE	VAN ZANDT	TX50	467	625526	N 1977
RUWE-COB	HOWARD	TX80	227	620998	OA 1967	SALISBURY	GAINES	TX85	165	006389	O 1996
RUWE-COB	MITCHELL	TX80	335	620998	OA 1967	SALLER	PANOLA	TX60	365	017226	N 2002
RYAN	LAVACA	TX20	285	621239	N 1979	SALLIE	ARCHER	TX90	009	625743	O 1959
RYAN	PALO PINTO	TX70	363	621239	OA 1980	SALLIE	REAGAN	TX75	383	625743	ON 1979
RYAN	STEPHENS	TX70	429	621239	OA 1957	SALLIE	STERLING	TX80	431	625743	O 1997
RYAN A	TAYLOR	TX70	441	011574	OA 1987	SALLIE ANN	ECTOR	TX80	135	018476	OA 2004
RYAN EAST	STEPHENS	TX70	429	621270	OA 1958	SALLY	DE WITT	TX20	123	625774	N 1951
RYAN OIL	YOUNG	TX90	503	621332	O 1950	SALLY	SHACKELFORD	TX70	417	625774	OA 1995
RYAN SOUTH	STEPHENS	TX70	429	621394	OA 1958	SALLY ANN FIREBAUGH	FISHER	TX70	151	014482	O 1992
RYAN-HILL	STEPHENS	TX70	429	621301	O 1971	SALLY WITHERS LAKE	JASPER	TX30	241	625805	OA 1956
RYDER	WHEELER	TX95	483	014808	N 1993	SALLY WITHERS NORTH	JASPER	TX30	241	008308	OA 1980
RYLANDER	SCURRY	TX85	415	621642	O 1950	SALLY WITHERS WEST	JASPER	TX30	241	625836	ONA 1961
S & B	RUNNELS	TX75	399	010622	O 1986	SALMON	ANDERSON	TX60	001	625929	OA 1957
S & D	TAYLOR	TX70	441	622364	OA 1959	SALMON	HOUSTON	TX60	225	625929	OA 1957
S & F	SCHLEICHER	TX75	413	017330	N 2001	SALMON SOUTH	ANDERSON	TX60	001	625960	O 1962
S & K	WILBARGER	TX90	487	622395	OA 1957	SALOMENA	ZAPATA	TX40	505	625991	O 1954
S A O C	JACK	TX90	237	008736	OA 1984	SALONA	MONTAGUE	TX90	337	013291	O 1989
S BEND	THROCKMORTON	TX70	447	004791	OA 1983	SALSA	COLORADO	TX30	089	016482	N 1998
S C A R	JACKSON	TX20	239	622519	N 1954	SALT BRANCH	TAYLOR	TX70	441	626239	OA 1949
S E C	BROWN	TX70	049	622527	OA 1978	SALT BREAK	NAVARRO	TX50	349	012622	N 1988
S E CONE JR	LUBBOCK	TX85	303	009918	O 1985	SALT CREEK	BROWN	TX70	049	626270	N 1942
S E G	PECOS	TX80	371	622531	ONA 1979	SALT CREEK	KENT	TX85	263	626270	OA 1950
S F M	GLASSCOCK	TX80	173	012056	ONA 1987	SALT CREEK	LIVE OAK	TX20	297	626270	N 1968
S H	BEE	TX20	025	622550	ONA 1956	SALT CREEK SOUTH	KENT	TX85	263	626394	OA 1952
S I E	SCURRY	TX85	415	014279	O 1992	SALT CREEK SOUTH	REFUGIO	TX20	391	626394	N 1983
S L C	JONES	TX70	253	622612	OA 1958	SALT DRAW	REEVES	TX80	389	008728	N 2002
S L C	STONEWALL	TX70	433	622612	OA 1958	SALT FLAT	CALDWELL	TX10	055	626456	ONA 1928
S L P	FAYETTE	TX30	149	622643	ONA 1969	SALT FLAT	GUADALUPE	TX10	187	626456	ONA 1928
S M A	JACK	TX90	237	013926	O 1990	SALT FLAT NORTH	CALDWELL	TX10	055	626487	O 1939
S M S	KENT	TX85	263	622674	OA 1953	SALT FLAT WEST	CALDWELL	TX10	055	626518	OA 1956
S M S WEST	KENT	TX85	263	008737	O 1984	SALT FORK	YOUNG	TX90	503	626549	ON 1979
S N B	KENT	TX85	263	016864	OA 1984	SALT FORK SOUTH	YOUNG	TX90	503	626642	O 1960
S P L	MAVERICK	TX10	323	622705	O 1956	SALT GRASS EAST	ORANGE	TX30	361	005608	N 1998
S S	STONEWALL	TX70	433	012057	OA 1987	SALT GRASS WEST	ORANGE	TX30	361	005623	N 1998
S S G L	MARION	TX60	315	622767	ONA 1959	SALT LAKE	ARANSAS	TX40	007	626735	ON 1948
S S R	RUNNELS	TX75	399	007184	OA 1981	SALT PRONG	SHACKELFORD	TX70	417	626890	OA 1951
S S R	TOM GREEN	TX75	451	007184	OA 1981	SALTILLO	KENEDY	TX40	261	627107	N 1962
S U E	EASTLAND	TX70	133	013738	O 1990	SALURIA	CALHOUN	TX20	057	627169	ONA 1968
S W BULLARD	CHEROKEE	TX60	073	010623	N 1985	SALVATION	RUNNELS	TX75	399	010849	O 1986
S W T	IRION	TX75	235	622798	O 1960	SAM	JACKSON	TX20	239	627200	O 1966
S.N.B.	KENT	TX85	263	016556	OA 2000	SAM	TAYLOR	TX70	441	627200	OA 1978
S.T. 414-S 2	OFFSHORE-STATE	TX05	990	806414	N 2007	SAM CUNNINGHAM	DUVAL	TX40	131	627231	ONA 1952
SABANA	EASTLAND	TX70	133	009323	OA 1985	SAM EASTER	JACK	TX90	237	627262	ONA 1970
SABINE	HARRISON	TX60	203	622910	N 1977	SAM ELROD	PALO PINTO	TX70	363	010850	N 1986
SABINE LAKE NORTH	ORANGE	TX30	361	622922	N 1982	SAM FORDYCE	HIDALGO	TX40	215	627293	ONA 1934
SABINE PASS	JEFFERSON	TX30	245	622984	ONA 1959	SAM FORDYCE	STARR	TX40	427	627293	ONA 1934
SABINE PASS	OFFSHORE-STATE	TX05	990	622984	O 1958	SAM FORDYCE NORTH	STARR	TX40	427	627324	O 1937
SABINE SE	HARRISON	TX60	203	000793	N 1979	SAM HORTON	THROCKMORTON	TX70	447	627345	O 1975
SABINE TRAM	NEWTON	TX30	351	623046	ONA 1945	SAM HOUSTON	WALKER	TX30	471	627355	OA 1946
SABINE TRAM EAST	NEWTON	TX30	351	623052	ONA 1972	SAM LARRY	MADISON	TX30	313	627386	O 1951
SABINE TRAM SW	NEWTON	TX30	351	001239	ONA 1981	SAM WEST	TAYLOR	TX70	441	001245	OA 1980
SABINE TRAM WEST	NEWTON	TX30	351	623077	ONA 1953	SAM WILSON	ARANSAS	TX40	007	627417	O 1954
SABINE WEST	ORANGE	TX30	361	008306	N 1981	SAMANO	HIDALGO	TX40	215	010166	N 1985
SABINO	PECOS	TX80	371	017833	N 2003	SAMANO	STARR	TX40	427	010166	N 1985
SABLE	YOAKUM	TX85	501	623139	OA 1957	SAMANO EAST	STARR	TX40	427	017423	N 2002
SABLE EAST	YOAKUM	TX85	501	012420	O 1988	SAMEDAN	OFFSHORE-STATE	TX05	990	001246	N 1979
SABLE NORTH	YOAKUM	TX85	501	623170	OA 1970	SAMPLE NORTH	GONZALES	TX10	177	010851	OA 1986
SABLE SOUTH	YOAKUM	TX85	501	015894	O 1996	SAMUEL	LIPSCOMB	TX95	295	014386	O 1992
SABRA	TAYLOR	TX70	441	623201	ONA 1960	SAN AMBROSIA	WEBB	TX40	479	017331	N 2001
SABRE	REEVES	TX80	389	623232	ONA 1958	SAN ANGELO	TOM GREEN	TX75	451	627913	O 1957
SABRE TOOTH	NOLAN	TX70	353	015029	O 1994	SAN ANGELO SE	TOM GREEN	TX75	451	627944	O 1962
SABRINA-MAG	DUVAL	TX40	131	623263	ON 1959	SAN ANTONIO BAY	CALHOUN	TX20	057	627975	N 1952
SACATOSA	DIMMIT	TX10	127	623418	OA 1956	SAN ANTONIO BAY NORTH	CALHOUN	TX20	057	628006	ONA 1955
SACATOSA	MAVERICK	TX10	323	623418	ONA 1956	SAN ANTONIO BAY SOUTH	CALHOUN	TX20	057	628018	ONA 1978
SAD	ARCHER	TX90	009	003926	OA 1983	SAN ANTONIO BAY WEST	CALHOUN	TX20	057	004141	N 1982
SADDLE BUTTE NORTH	PECOS	TX80	371	002234	N 1979	SAN AUGUSTINE	SAN AUGUSTINE	TX60	405	628130	O 1947
SADDLE BUTTE WEST	PECOS	TX80	371	015946	N 1995	SAN BENITO	COKE	TX75	081	628161	O 1948
SADIE	COKE	TX75	081	623635	O 1958	SAN CAJA	LIVE OAK	TX20	297	628178	N 1977
SADIE TOM	ARCHER	TX90	009	015786	O 1958	SAN CAJA	MCMULLEN	TX10	311	628178	N 1977
SADLER	GRAYSON	TX90	181	623666	OA 1945	SAN CAJA SW	MCMULLEN	TX10	311	007185	N 1982
SADLER SE	GRAYSON	TX90	181	623697	O 1954	SAN CARLOS	HIDALGO	TX40	215	628192	N 1953
SADLER SOUTH	GRAYSON	TX90	181	623728	O 1954	SAN DIEGO	DUVAL	TX40	131	628254	N 1959
SADLER SW	GRAYSON	TX90	181	623759	OA 1963	SAN DIEGO EAST	JIM WELLS	TX40	249	628285	ONA 1960
SADLER WEST	GRAYSON	TX90	181	623790	OA 1954	SAN DIEGO NE	JIM WELLS	TX40	249	007328	N 1983
SAENZ	DUVAL	TX40	131	623821	O 1965	SAN DIEGO NORTH	DUVAL	TX40	131	003927	N 1983
SAFARI	EASTLAND	TX70	133	623836	OA 1974	SAN DIEGO SOUTH	DUVAL	TX40	131	628309	
SAFFECO	COLEMAN	TX70	083	006701	OA 1984	SAN DIEGO SW	DUVAL	TX40	131	628311	ONA 1978
SAGE	SCHLEICHER	TX75	413	623852	ONA 1981	SAN DIEGO WEST	DUVAL	TX40	131	628316	N 1960
SAGE CANYON	CRANE	TX80	103	623883	O 1959	SAN DOMINGO	BEE	TX20	025	628347	ONA 1947
SAGE CREEK	DIMMIT	TX10	127	623914	ONA 1958	SAN DOMINGO SOUTH	BEE	TX20	025	628378	ONA 1954
SAGE CREEK WEST	DIMMIT	TX10	127	624007	O 1993	SAN EDUARDO	JIM HOGG	TX40	247	628409	ON 1950
SAGE DRAW	DICKENS	TX85	125	009325	OA 1985	SAN EDUARDO EAST	JIM HOGG	TX40	247	001247	O 1974
SAGEBRUSH	HANSFORD	TX95	195	624131	ON 1956	SAN FELIPE	AUSTIN	TX30	015	628533	O 1949
SAGERTON	HASKELL	TX70	207	624193	OA 1958	SAN FELIPE	WALLER	TX30	473	628533	O 1949
SAGERTON EAST	HASKELL	TX70	207	004503	OA 1983	SAN FERNANDO	ZAPATA	TX40	505	009326	N 1985
SAGERTON NE	HASKELL	TX70	207	624224	OA 1951	SAN FERNANDO CREEK	KLEBERG	TX40	273	001248	OA 1980
SAGERTON SE	HASKELL	TX70	207	014481	O 1992	SAN IDELFONSO	WEBB	TX40	479	012273	N 1984
SAGERTON SOUTH	HASKELL	TX70	207	624255	OA 1949	SAN JACINTO	HARRIS	TX30	201	628595	N 1947
SAGUNADA	STARR	TX40	427	624317	N 1951	SAN JACINTO SOUTH	HARRIS	TX30	201	628626	O 1952
SAINT ARMO	GOLIAD	TX20	175	001241	N 1961	SAN JOSE	KENEDY	TX40	261	628719	N 1962
SAINT JO	MONTAGUE	TX90	337	624689	O 1955	SAN JOSE	MCMULLEN	TX10	311	628719	O 1947
SAINT JO SE	MONTAGUE	TX90	337	009484	OA 1984	SAN JOSE	STARR	TX40	427	628719	N 1954
SAINT JO SW	MONTAGUE	TX90	337	624720	OA 1953	SAN JOSE EAST	KENEDY	TX40	261	009327	N 1985
SAINT JO WEST	MONTAGUE	TX90	337	624751	OA 1952	SAN JOSE SOUTH	KENEDY	TX40	261	001250	N 1979
SAINT MARY	KNOX	TX90	275	624813	OA 1957	SAN JUANITA	WEBB	TX40	479	628741	N 1978
SAINT THIRTEEN	DIMMIT	TX10	127	624833	ONA 1974	SAN LEON	GALVESTON	TX30	167	004145	ONA 1982
SAL DEL REY	HIDALGO	TX40	215	624844	N 1955	SAN LUIS PASS	OFFSHORE-STATE	TX05	990	837000	N 1998
SAL DEL REY WEST	HIDALGO	TX40	215	624875	N 1957	SAN MANUEL	HIDALGO	TX40	215	628812	N 1953
SALADO CREEK	STARR	TX40	427	010165	N 1985	SAN MANUEL EAST	HIDALGO	TX40	215	003740	N 1982
SALE RANCH</											



Field Name	County Name	State Sub	Co Code	Field Code	Field Disc Type Year	Field Name	County Name	State Sub	Co Code	Field Code	Field Disc Type Year
SAN MIGUEL CREEK EAST	MCMULLEN	TX10	311	628936	OA 1971	SANTA ANNA SOUTH	COLEMAN	TX70	083	632532	ONA 1951
SAN MIGUEL CREEK NE	MCMULLEN	TX10	311	628967	O 1967	SANTA ANNA WEST	COLEMAN	TX70	083	632563	O 1959
SAN MIGUEL CREEK SE	MCMULLEN	TX10	311	015332	O 1995	SANTA CHRISTI	IRION	TX75	235	000797	OA 1979
SAN PABLO	JIM HOGG	TX40	247	629029	OA 1948	SANTA CRUZ	DUVAL	TX40	131	013293	N 1989
SAN PABLO NORTH	JIM HOGG	TX40	247	629044	OA 1979	SANTA CRUZ NORTH	DUVAL	TX40	131	632718	ON 1952
SAN PATRICIO	SAN PATRICIO	TX40	409	629060	O 1958	SANTA FE	BROOKS	TX40	047	632749	ONA 1949
SAN PEDRO	DIMMIT	TX10	127	008617	OA 1984	SANTA FE	TERRY	TX85	445	632749	OA 1985
SAN RAFAEL	ZAPATA	TX40	505	629091	N 1956	SANTA FE EAST	BROOKS	TX40	047	632780	N 1959
SAN RAMON	HIDALGO	TX40	215	629122	ON 1951	SANTA FE SOUTH	BROOKS	TX40	047	632842	ONA 1949
SAN RAMON WEST	HIDALGO	TX40	215	629129	N 1972	SANTA FE SOUTH	HIDALGO	TX40	215	632842	ONA 1949
SAN ROMAN	STARR	TX40	427	629153	ONA 1962	SANTA FE SPINDLETOP	HOPKINS	TX50	223	017292	OA 2002
SAN ROMAN EAST	STARR	TX40	427	002237	OA 1982	SANTA FE-PAGE	GAINES	TX85	165	012842	OA 1988
SAN ROMAN WEST	STARR	TX40	427	629184	ON 1966	SANTA MARGARITA	STARR	TX40	427	011853	N 1987
SAN SABA	SCHLEICHER	TX75	413	018536	N 2006	SANTA MARIA	HIDALGO	TX40	215	632904	N 1945
SAN SALVADOR	BROOKS	TX40	047	629215	N 1959	SANTA MARIA WEST	HIDALGO	TX40	215	017992	N 2005
SAN SALVADOR SW	HIDALGO	TX40	215	629215	N 1935	SANTA RITA	HIDALGO	TX40	215	632997	ONA 1958
SAN SALVADOR SW	HIDALGO	TX40	215	629246	N 1967	SANTA RITA	STARR	TX40	427	632997	N 1972
SAN YGNACIO	ZAPATA	TX40	505	629228	N 1974	SANTA RITA SOUTH	REAGAN	TX75	383	633028	OA 1961
SAN YGNACIO EAST	ZAPATA	TX40	505	629332	N 1975	SANTA ROSA	KENEDY	TX40	261	633059	N 1958
SANBORN	MATAGORDA	TX30	321	629339	N 1954	SANTA ROSA	PECOS	TX80	371	633059	ONA 1948
SAN-BREN-GAYL	NAVARRO	TX50	349	001251	N 1974	SANTA ROSA SOUTH	PECOS	TX80	371	633090	ONA 1939
SANCHEZ	STARR	TX40	427	008738	N 1984	SANTA ROSA SPRING	PECOS	TX80	371	004045	ONA 1982
SANCHEZ HILL	WEBB	TX40	479	629424	N 1975	SANTA TERESA	STARR	TX40	427	633152	N 1949
SANCHEZ HILL SW	WEBB	TX40	479	629430	N 1978	SANTA-TA-BRYAN	COMANCHE	TX70	093	008619	N 1984
SANCHEZ RANCH	STARR	TX40	427	013799	N 1990	SANTELLANA	HIDALGO	TX40	215	633183	N 1952
SANCO NW	COKE	TX75	081	012274	OA 1987	SANTELLANA SOUTH	HIDALGO	TX40	215	633214	ON 1957
SANCREE	WISE	TX90	497	629618	ONA 1954	SANTO	PALO PINTO	TX70	363	001257	N 1980
SANCREE SOUTH	WISE	TX90	497	629649	ON 1954	SANTO EAST	PALO PINTO	TX70	363	001258	N 1980
SAND BEND DRAW	REEVES	TX80	389	018865	O 2006	SANTO NINO	DUVAL	TX40	131	633276	ON 1955
SAND BLUFF	STERLING	TX80	431	013415	OA 1989	SANTO NINO	WEBB	TX40	479	633276	ONA 1955
SAND BRANCH CREEK	HOUSTON	TX60	225	007230	O 1998	SANTO NINO NORTH	DUVAL	TX40	131	633307	N 1959
SAND CREEK	LIPSCOMB	TX95	295	629742	N 1998	SANTO NINO NW	WEBB	TX40	479	633338	OA 1960
SAND DOLLAR	HOWARD	TX80	227	015597	O 1995	SANTO NORTH	PALO PINTO	TX70	363	633345	N 1971
SAND FLAT	SMITH	TX60	423	629928	OA 1944	SANTO SE	PALO PINTO	TX70	363	004507	N 1983
SAND FLAT NORTH	SMITH	TX60	423	629943	ONA 1972	SANTO SOUTH	PALO PINTO	TX70	363	633369	ON 1970
SAND FLAT WEST	SMITH	TX60	423	016974	OA 2001	SANTO THOMAS	WEBB	TX40	479	633377	N 1973
SAND HILL	UPSHUR	TX60	459	629990	N 1980	SANTONE	AUSTIN	TX30	015	633385	ONA 1973
SAND HILLS	CRANE	TX80	103	630052	ONA 1930	SANTOS	WEBB	TX40	479	633400	ON 1949
SAND HILLS EAST	CRANE	TX80	103	630083	OA 1968	SANZENBACHER	CLAY	TX90	077	633462	OA 1956
SAND HILLS NORTH	CRANE	TX80	103	630114	OA 1957	SAOB	JACK	TX90	237	010170	OA 1984
SAND HILLS NW	CRANE	TX80	103	630145	ONA 1963	SAP OAK	ERATH	TX70	143	633475	N 1978
SAND HILLS SOUTH	CRANE	TX80	103	630176	ONA 1956	SAP OAK NE	ERATH	TX70	143	001259	N 1980
SAND HILLS WEST	CRANE	TX80	103	630207	ONA 1943	SARAH	CALHOUN	TX20	057	007188	OA 1984
SAND HILLS WEST	WARD	TX80	475	630207	ONA 1943	SARAH	YOUNG	TX90	503	007188	N 1981
SAND HOLLOW	FRIO	TX10	163	630238	O 1953	SARAH ELIZABETH	STEPHENS	TX70	429	013632	OA 1989
SAND LAKE	REEVES	TX80	389	630269	ONA 1958	SARAH ELLIS	SHACKELFORD	TX70	417	633787	N 1979
SAND LAKE WEST	REEVES	TX80	389	007187	OA 1983	SARAH GRAD	TAYLOR	TX70	441	015418	O 1995
SAND OAK	WILSON	TX10	493	630300	O 1965	SARAH WHITE	GALVESTON	TX30	167	633834	ONA 1958
SAND POINT SOUTH	CALHOUN	TX20	057	630331	N 1953	SARAH WHITE EAST	GALVESTON	TX30	167	633865	N 1959
SAND SPRINGS	HOWARD	TX80	227	630424	OA 1959	SARAH WHITE WEST	GALVESTON	TX30	167	633896	O 1959
SAND TECH	RUNNELS	TX75	399	010852	OA 1986	SARA-MAG	HOWARD	TX80	227	633741	OA 1954
SAND TRAP	HENDERSON	TX50	213	011250	N 1986	SARA-MAG NORTH	HOWARD	TX80	227	633772	OA 1962
SAND WALKING	MIDLAND	TX80	329	011251	OA 1987	SARATOGA	HARDIN	TX30	199	633958	OA 1901
SANDBATH	JONES	TX70	253	010169	OA 1985	SARATOGA WEST	HARDIN	TX30	199	633989	OA 1953
SANDERS	CLAY	TX90	077	630672	OA 1959	SARCO CREEK	GOLIAD	TX20	175	634020	ONA 1938
SANDERS	MONTAGUE	TX90	337	630672	OA 1942	SARCO CREEK SOUTH	GOLIAD	TX20	175	008955	OA 1985
SANDERS	SHACKELFORD	TX70	417	630672	ONA 1960	SARCO CREEK WEST	GOLIAD	TX20	175	634051	ONA 1949
SANDERS RANCH	CALHOUN	TX20	057	019120	N 2007	SARCO CREEK WEST	JACKSON	TX20	239	634051	N 1950
SANDERS-BURCHARD	SHACKELFORD	TX70	417	630703	OA 1968	SARDIS	CHEROKEE	TX60	073	634113	O 1947
SANDERSON	BROWN	TX70	049	630711	N 1975	SARGENT	MATAGORDA	TX30	321	634268	ON 1949
SANDHOP	VICTORIA	TX20	469	015333	N 1994	SARGENT SOUTH	MATAGORDA	TX30	321	634299	N 1952
SANDIA	COLEMAN	TX70	083	630796	N 1981	SARITA	KENEDY	TX40	261	634330	ONA 1948
SANDIA	JIM WELLS	TX40	249	630796	ON 1926	SARITA	KLEBERG	TX40	273	634330	ONA 1948
SANDIA EAST	JIM WELLS	TX40	249	630827	ON 1954	SARITA EAST	KENEDY	TX40	261	634361	N 1967
SANDIA SOUTH	JIM WELLS	TX40	249	002238	N 1981	SARITA NW	KENEDY	TX40	261	008309	N 1983
SANDIES CREEK	GONZALES	TX10	177	630858	O 1969	SARITA SE	KENEDY	TX40	261	008310	O 1982
SANDILLA	WEBB	TX40	479	001253	N 1969	SARITA SHALLOW	KENEDY	TX40	261	008797	N 1984
SANDRA	THROCKMORTON	TX70	447	630982	O 1970	SARITA SW	KENEDY	TX40	261	008311	ON 1980
SANDRA K	PARKER	TX70	367	001254	N 1978	SARITA WEST	JIM WELLS	TX40	249	001260	ON 1980
SANDRA KAY	MONTAGUE	TX90	337	013518	O 1990	SARNOSA	DUVAL	TX40	131	634392	ONA 1932
SANDTRAP	LIPSCOMB	TX95	295	008618	N 1984	SARNOSA SOUTH	DUVAL	TX40	131	634417	OA 1975
SANDUSKY	GRAYSON	TX90	181	631137	OA 1950	SARNOSA WEST	DUVAL	TX40	131	634423	OA 1949
SANDUSKY NORTH	GRAYSON	TX90	181	631168	OA 1950	SARTAIN DRAW	JACK	TX90	237	010171	OA 1985
SANDUSKY SOUTH	GRAYSON	TX90	181	631199	OA 1954	SARTWELLE	LAVACA	TX20	285	634475	ON 1974
SANDUSKY WEST	GRAYSON	TX90	181	631230	OA 1968	SARTWELLE WEST	LAVACA	TX20	285	002239	N 1981
SANDY	WHARTON	TX30	481	631261	ONA 1974	SASPAMCO	BEXAR	TX10	029	634640	OA 1949
SANDY BEND	LAVACA	TX20	285	631323	N 1990	SASPAMCO	WILSON	TX10	493	634640	OA 1949
SANDY CREEK	JACKSON	TX20	239	631385	ONA 1948	SASSY	LIMESTONE	TX50	293	013294	ONA 1989
SANDY CREEK	POLK	TX30	373	631385	OA 1978	SATELLITE	ANDREWS	TX80	003	017135	O 2002
SANDY CREEK	SHELBY	TX60	419	631385	OA 1983	SATIN	FALLS	TX50	145	634919	OA 1950
SANDY CREEK NORTH	JACKSON	TX20	239	631416	N 1956	SATSUMA	HARRIS	TX30	201	634981	ONA 1936
SANDY CREEK SW	JACKSON	TX20	239	631447	N 1963	SATSUMA NE	HARRIS	TX30	201	635027	OA 1973
SANDY CREEK WEST	LAVACA	TX20	285	015618	O 1995	SATSUMA NORTH	HARRIS	TX30	201	635043	O 1955
SANDY CROSSING	STONEWALL	TX70	433	631478	O 1960	SATSUMA SOUTH	HARRIS	TX30	201	635074	ONA 1954
SANDY EAST	SHACKELFORD	TX70	417	001255	N 1979	SATTERWHITE	STEPHENS	TX70	429	635105	O 1952
SANDY HILL	FISHER	TX70	151	631509	OA 1949	SATURDAY	FISHER	TX70	151	635136	OA 1956
SANDY HILL WEST	FISHER	TX70	151	631540	O 1953	SATURDAY EAST	FISHER	TX70	151	007956	OA 1982
SANDY POINT	BRAZORIA	TX30	039	631664	ON 1937	SATURN	GONZALES	TX10	177	004508	OA 1983
SANDY POINT WEST	BRAZORIA	TX30	039	631680	ONA 1975	SAUCITO	STARR	TX40	427	635229	N 1954
SANDY RIDGE	COMANCHE	TX70	093	001256	OA 1983	SAUDER	WILBARGER	TX90	487	635260	OA 1955
SANDY RIDGE	FISHER	TX70	151	001256	N 1981	SAULS	HARDEMAN	TX90	197	017373	O 2003
SANER RANCH	MAVERICK	TX10	323	631819	OA 1965	SAUNDERS	REAGAN	TX75	383	635415	O 1958
SANER RANCH	ZAVALA	TX10	507	631819	OA 1965	SAUNDERS	YOUNG	TX90	503	635415	N 1982
SANFORD	RUNNELS	TX75	399	631850	O 1954	SAVAGE	SHACKELFORD	TX70	417	635601	O 1954
SANFORD DVORIN	DALLAS	TX50	113	016380	N 1997	SAVAGE SWD	CROSBY	TX85	107	001261	O 1980
SANFORD NORTH	RUNNELS	TX75	399	631881	OA 1952	SAVELL	ROBERTSON	TX50	395	016381	N 1997
SANFORD SE	RUNNELS	TX75	399	631912	O 1957	SAVIOR	RUNNELS	TX75	399	009328	OA 1985
SANGER	DENTON	TX90	121	631943	O 1953	SAW FISH	DE WITT	TX20	123	019013	N 2006
SANGER RANCH	JACKSON	TX20	239	631974	N 1959	SAWGRASS	VICTORIA	TX20	469	012061	ON 1987
SANGER RANCH	LIVE OAK	TX20	297	631974	ON 1959	SAWYER	BROWN	TX70	049	636097	OA 1983
SANGER SOUTH	DENTON	TX90	121	632005	N 1962	SAWYER	CROCKETT	TX75	105	636097	ONA 1960
SANGER SOUTH	LIVE OAK	TX20	297	632005	N 1984	SAWYER	EDWARDS	TX10	137	636097	ONA 1960
SANIBEL	YOUNG	TX90	503	632050	OA 1978	SAWYER	SCHLEICHER	TX75	413	636097	ONA 1960
SANROB	TAYLOR	TX70	441	632222	O 1957	SAWYER	SUTTON	TX75	435	636097	ONA 1960
SANROB WEST	RUNNELS	TX75	399	632253	OA 1962	SAWYER NORTH	REAGAN	TX75	383	636128	O 1952
SANSOM RANCH	CONCHO	TX75	095	632346	OA 1953	SAXET	NUECES	TX40	355	636221	ONA 1923
SANTA ANA	HIDALGO	TX40	215	004644	N 1998	SAXET DEEP	NUECES	TX40	355	636252	ONA 1945
SANTA ANITA	HIDALGO	TX40	215	632408	ON 1952	SAXET EAST	NUECES	TX40	355	011254	ONA 1987
SANTA ANNA	BROWN	TX70	049	632439	N						

# TEXAS

Field Name	County Name	State Sub	Co Code	Field Code	Field Disc Type Year	Field Name	County Name	State Sub	Co Code	Field Code	Field Disc Type Year
SAYED NE	YOUNG	TX90	503	636403	OA 1974	SCROGGS	OCHILTREE	TX95	357	007957	N 1982
SAYERSVILLE	BASTROP	TX10	021	636407	OA 1952	SCRUB OAKS	COKE	TX75	081	000800	OA 1980
SAYLES	JONES	TX70	253	636438	OA 1932	SCRT	STEPHENS	TX70	429	010173	OA 1985
S-B	KNOX	TX90	275	622457	O 1957	SCURLOCK	LEON	TX50	289	640879	N 1996
SCALING	CLAY	TX90	077	636663	OA 1944	SCURRY BYRD	SCURRY	TX85	415	001276	OA 1979
SCALING RANCH	CLAY	TX90	077	636694	O 1972	SDC	SHACKELFORD	TX70	417	015733	N 1995
SCALING RANCH SOUTH	CLAY	TX90	077	636725	OA 1972	SE VAN	WEBB	TX40	479	017641	N 2004
SCAN	YOUNG	TX90	503	001264	OA 1979	SEABREEZE	CHAMBERS	TX30	071	640980	ONA 1937
SCANDRILL	WHEELER	TX95	483	003120	N 1982	SEABREEZE NORTH	CHAMBERS	TX30	071	006988	ONA 1984
SCANROCK	JACK	TX90	237	007190	OA 1981	SEABREEZE SE	CHAMBERS	TX30	071	641042	O 1969
SCARBER	JACK	TX90	237	004796	OA 1983	SEABREEZE-ANNIE	CHAMBERS	TX30	071	018878	N 2006
SCARBOROUGH	WINKLER	TX80	495	636880	ONA 1927	SEABROOK	CHAMBERS	TX30	071	641073	ONA 1963
SCARBOROUGH NORTH	WINKLER	TX80	495	636911	OA 1947	SEABROOK EAST	CHAMBERS	TX30	071	641104	ONA 1964
SCATTER	PALO PINTO	TX70	363	001265	N 1979	SEACLIFF	YOUNG	TX90	503	011855	O 1987
SCHAEFFER	OLDHAM	TX95	359	003934	OA 1983	SEADRIFT	CALHOUN	TX20	057	641197	N 1984
SCHAFER-BROWN	MEDINA	TX10	325	013296	OA 1989	SEADRIFT NORTH	CALHOUN	TX20	057	006872	N 1984
SCHALEBEN	HIDALGO	TX40	215	001268	N 1981	SEADRIFT NW	CALHOUN	TX20	057	006598	N 1983
SCHARBAUER RANCH	MIDLAND	TX80	329	002244	OA 1982	SEADRIFT WEST	CALHOUN	TX20	057	002253	N 1979
SCHATTEL	SCURRY	TX85	415	637221	O 1948	SEAGO	MONTAGUE	TX90	337	641228	O 1949
SCHAEER	CLAY	TX90	077	637237	OA 1978	SEAGRAVES	GAINES	TX85	165	641259	OA 1955
SCHENECKER	HENDERSON	TX50	213	016639	OA 2001	SEAGRAVES	YOAKUM	TX85	501	641259	OA 1955
SCHENK	ARCHER	TX90	009	637283	OA 1959	SEAGRAVES SOUTH	GAINES	TX85	165	641290	OA 1955
SCHERER	VICTORIA	TX20	469	637329	N 1973	SEAGRAVES SW	GAINES	TX85	165	001278	OA 1981
SCHETAWEE	SHACKELFORD	TX70	417	014054	ONA 1990	SEAGRAVES WEST	GAINES	TX85	165	641321	OA 1956
SCHICK	STONEWALL	TX70	433	637376	OA 1955	SEAGRAVES WEST	YOAKUM	TX85	501	641321	OA 1956
SCHICK SOUTH	STONEWALL	TX70	433	003935	OA 1983	SEALE	GARZA	TX85	169	641414	O 1964
SCHICK WEST	STONEWALL	TX70	433	637407	O 1962	SEALY	AUSTIN	TX30	015	641445	ONA 1942
SCHIEMENZ	HOWARD	TX80	227	637438	O 1971	SEALY SMITH	WINKLER	TX80	495	641507	ONA 1964
SCHIMMEL-BATTS	BASTROP	TX10	021	637469	O 1931	SEALY SMITH EAST	WINKLER	TX80	495	641538	OA 1964
SCHIURRING	COLORADO	TX30	089	637549	N 1975	SEALY SMITH NORTH	WINKLER	TX80	495	641569	O 1964
SCHKADE	CALLAHAN	TX70	059	637562	O 1969	SEALY SOUTH	WARD	TX80	475	641600	OA 1944
SCHKADE	SHACKELFORD	TX70	417	637562	OA 1962	SEALY-SMITH	COLEMAN	TX70	083	006509	N 1984
SCHKADE SOUTH	SHACKELFORD	TX70	417	637624	O 1963	SEAMAN	PALO PINTO	TX70	363	641631	ONA 1958
SCHKADE-JACKSON	CALLAHAN	TX70	059	637593	O 1954	SEAN	COLEMAN	TX70	083	008620	N 1984
SCHLITTLER	THROCKMORTON	TX70	447	637903	OA 1948	SEAN ANDREW	DAWSON	TX85	115	015158	O 1994
SCHLITTLER	YOUNG	TX90	503	637903	OA 1948	SEAN OBRIEN	ZAVALA	TX10	507	012625	N 1988
SCHLUETER-MATNEY	EASTLAND	TX70	133	006508	O 1984	SEARADON	JACK	TX90	237	001279	OA 1981
SCHMIDT	DAWSON	TX85	115	638182	O 1961	SEARADON	NUECES	TX40	355	013066	N 1988
SCHMIDT	HIDALGO	TX40	215	638182	N 1962	SEARCYS	HARDEMAN	TX90	197	001281	OA 1981
SCHMIDT NW	HIDALGO	TX40	215	638191	N 1975	SEARCYS	WILBARGER	TX90	487	001281	OA 1981
SCHMIDT SOUTH	HIDALGO	TX40	215	016545	N 1999	SEARCYS SW	HARDEMAN	TX90	197	006167	OA 1983
SCHMOKER	WILBARGER	TX90	487	638399	OA 1958	SEARS	NOLAN	TX70	353	641817	OA 1950
SCHNEIDER	WOOD	TX60	499	638461	OA 1988	SEARS	TAYLOR	TX70	441	641817	OA 1950
SCHNEIDER NORTH	WOOD	TX60	499	017359	N 2003	SEARS NE	NOLAN	TX70	353	008828	OA 1985
SCHNELL	HANSFORD	TX95	195	638523	N 1986	SEASTAR I	OFFSHORE-STATE	TX05	990	012278	N 1987
SCHNIERS	TOM GREEN	TX75	451	009925	ONA 1985	SEAWOLF	CROCKETT	TX75	105	000801	N 1980
SCHOBEL	COLORADO	TX30	089	012276	N 1987	SEAY	MONTAGUE	TX90	337	641879	OA 1955
SCHOLL	YOUNG	TX90	503	638864	OA 1953	SECLUSION	LAVACA	TX20	285	642003	N 1949
SCHOONMAKER	JONES	TX70	253	013297	OA 1989	SECLUSION SE	JACKSON	TX20	239	014591	N 1993
SCHROEDER	GOLIAD	TX20	175	639143	N 1956	SECO	SUTTON	TX75	435	642034	ONA 1970
SCHROEDER	OCHILTREE	TX95	357	639143	O 1977	SECOND CHANCE	DE WITT	TX20	123	015703	N 1995
SCHROEDER	VICTORIA	TX20	469	639143	N 1956	SECOND CREEK	LIPSCOMB	TX95	295	642096	N 1992
SCHROEDER	ZAPATA	TX40	505	639143	N 1958	SECOND SHOT	WHARTON	TX30	481	015032	N 1993
SCHROEDER NW	GOLIAD	TX20	175	639151		SECTION 10	MCMULLEN	TX10	311	642189	N 1986
SCHROEDER WEST	GOLIAD	TX20	175	002248	ONA 1979	SECTION 23	ZAVALA	TX10	507	014167	N 1991
SCHUBERT	HAYS	TX10	209	639174	O 1955	SECTION 30-59	LIPSCOMB	TX95	295	010853	OA 1986
SCHUCH	COKE	TX75	081	639185	OA 1970	SECTION 30-59	OCHILTREE	TX95	357	010853	OA 1986
SCHUECH	JACKSON	TX20	239	002249	O 1981	SECTION 31	ZAVALA	TX10	507	014168	N 1991
SCHULER	PECOS	TX80	371	639205	O 1964	SECTION 51	ZAVALA	TX10	507	015033	N 1992
SCHULER SOUTH	TERRELL	TX75	443	639267	O 1966	SECTION 59	ZAVALA	TX10	507	015034	N 1994
SCHULTZ	COMANCHE	TX70	093	639391	N 1984	SECTION 83	YOAKUM	TX85	501	642313	OA 1955
SCHULTZ	LIPSCOMB	TX95	295	639391	N 1981	SECTION TWO	SAN PATRICIO	TX40	409	642344	ON 1953
SCHULZ	LIVE OAK	TX20	297	639453	ONA 1949	SEGE	POLK	TX30	373	017976	N 2005
SCHULZ & BRANNAN	YOUNG	TX90	503	639463	OA 1956	SEDONA	JONES	TX70	253	014809	O 1993
SCHUMACHER	SHACKELFORD	TX70	417	639484	O 1968	SEDONA CAROL	CONCHO	TX75	095	015936	N 1994
SCHUSTER	HIDALGO	TX40	215	639546	OA 1957	SEDONA HOLUM	CONCHO	TX75	095	015500	N 1995
SCHWAB	POLK	TX30	373	639577	ONA 1933	SEDWICK	SHACKELFORD	TX70	417	642437	ONA 1949
SCHWAB SOUTH	POLK	TX30	373	001271	OA 1979	SEDWICK EAST	SHACKELFORD	TX70	417	642468	OA 1956
SCHWARTZ	LIVE OAK	TX20	297	639639	ON 1946	SEDWICK NE	SHACKELFORD	TX70	417	001282	OA 1981
SCHWARTZ	PALO PINTO	TX70	363	639639	N 1981	SEDWICK NORTH	SHACKELFORD	TX70	417	007958	N 1980
SCHWARTZ	PARKER	TX70	367	639639	N 1981	SEDWICK SOUTH	SHACKELFORD	TX70	417	642499	OA 1954
SCHWARTZ NORTH	LIVE OAK	TX20	297	639670	N 1958	SEE	CALHOUN	TX20	057	642530	N 1955
SCHWARZ	WEBB	TX40	479	639684	N 1977	SEE WEST	CALHOUN	TX20	057	005618	N 1982
SCHWEERS	MEDINA	TX10	325	002251	N 1977	SEELEY	BEE	TX20	025	642561	ONA 1955
SCHWIENING RANCH	SUTTON	TX75	435	000798	N 1979	SEELEY	LIVE OAK	TX20	297	642561	ONA 1955
SCIENCE	JACK	TX90	237	000222	N 1986	SEELIGSON	JIM WELLS	TX40	249	642623	ONA 1938
SCISSORS	HIDALGO	TX40	215	005873	ON 1998	SEELIGSON	KLEBERG	TX40	273	642623	ONA 1938
SCOOBER CREEK	CHEROKEE	TX60	073	639918	N 1971	SEELIGSON NORTH	KLEBERG	TX40	273	008314	N 1981
SCOOBER CREEK	RUSK	TX60	401	639918	N 1971	SEELIGSON SOUTH	JIM WELLS	TX40	249	008315	N 1981
SCOOBER CREEK NORTH	RUSK	TX60	401	000799	N 1978	SEELIGSON SOUTH	KLEBERG	TX40	273	008315	O 1981
SCOTLAND	ARCHER	TX90	009	640011	OA 1940	SEGNO	POLK	TX30	373	642747	ONA 1936
SCOTLAND NORTH	ARCHER	TX90	009	640042	O 1946	SEGNO DEEP	POLK	TX30	373	642778	OA 1936
SCOTLAND SOUTH	ARCHER	TX90	009	640073	OA 1957	SEGNO NE	POLK	TX30	373	008621	OA 1984
SCOTT	BEE	TX20	025	640104	N 1950	SEGNO NORTH	POLK	TX30	373	001283	OA 1977
SCOTT	PARKER	TX70	367	640104	N 1978	SEGNO SOUTH	HARDIN	TX30	199	642809	ONA 1944
SCOTT	REEVES	TX80	389	640104	ONA 1946	SEGNO SOUTH	POLK	TX30	373	642809	ONA 1944
SCOTT	WARD	TX80	475	640104	ONA 1946	SEGNO WEST	POLK	TX30	373	642840	OA 1952
SCOTT & HOPPER	BROOKS	TX40	047	640135	ONA 1943	SEGUIN	GUADALUPE	TX10	187	642871	O 1948
SCOTT & HOPPER EAST	BROOKS	TX40	047	640166	N 1964	SEGUNDA CHANCA	KARNES	TX20	255	014387	N 1990
SCOTT & HOPPER SOUTH	BROOKS	TX40	047	640186	N 1976	SEGUNDO	WEBB	TX40	479	642896	N 1972
SCOTT & HOPPER WEST	BROOKS	TX40	047	640197	O 1954	SEIDEL	CALLAHAN	TX70	059	643057	O 1956
SCOTT RANCH	ARCHER	TX90	009	002252	OA 1982	SEIS BANDERAS	DUVAL	TX40	131	017093	N 2002
SCOTT SE	PECOS	TX80	371	003936	OA 1983	SEITZ	RUNNELS	TX75	399	643212	OA 1954
SCOTT SMITH	THROCKMORTON	TX70	447	640414	OA 1983	SEJITA	DUVAL	TX40	131	643243	ONA 1941
SCOTT-SIERRA	WHARTON	TX30	481	640405	N 1974	SEJITA EAST	DUVAL	TX40	131	643274	ONA 1953
SCOTTVILLE	HARRISON	TX60	203	640476	O 1947	SEJITA NE	DUVAL	TX40	131	008316	N 1982
SCOTTVILLE EAST	HARRISON	TX60	203	640497	ONA 1975	SEJITA SOUTH	DUVAL	TX40	131	643305	O 1966
SCOTTVILLE NE	HARRISON	TX60	203	640507	OA 1965	SEJITA WEST	DUVAL	TX40	131	643336	N 1954
SCOTTVILLE NORTH	HARRISON	TX60	203	640538	ONA 1954	SELBY	DUVAL	TX40	131	013520	N 1989
SCOTTVILLE NW	HARRISON	TX60	203	640569	N 1960	SULDEN	CONCHO	TX75	095	014592	N 1992
SCOTTVILLE SW	HARRISON	TX60	203	640572	N 1979	SELISCO CREEK	DUVAL	TX40	131	643429	N 1953
SCOTTVILLE WEST	HARRISON	TX60	203	640574	O 1977	SELL	LIPSCOMB	TX95	295	643491	OA 1984
SCOTTY	WHARTON	TX30	481	640600	N 1979	SELLERS	JONES	TX70	253	007959	OA 1982
SCOTTY	WILSON	TX10	493	640600	ONA 1954	SELMA ANDREWS	ANDREWS	TX80	003	015583	O 1995
SCRANTON	CALLAHAN	TX70	059	640662	OA 1939	SELMA ANDREWS	GAINES	TX85	165	015583	O 1995
SCRANTON	EASTLAND	TX70	133	640662	OA 1939	SEMINOLE	GAINES	TX85	165	643596	ONA 1936
SCRANTON NW	CALLAHAN	TX70	059	001275	OA 1980	SEMINOLE DRAW	GAINES	TX85	165	013741	O 1990
SCREWEAN	CULBERSON	TX80	109	640693	OA 1958	SEMINOLE EAST	GAINES	TX85	165	644018	OA 1959
SCREWEAN	REEVES	TX80	389								

Field Name	County Name	State Sub	Co Code	Field Code	Field Disc Type Year	Field Name	County Name	State Sub	Co Code	Field Code	Field Disc Type Year
SEMINOLE WEST	GAINES	TX85	165	644173	OA 1948	SHARP IMAGE ROSCOE	NOLAN	TX70	353	017086	O 2002
SEMMES	STARR	TX40	427	644359	O 1948	SHARP RANCH	JIM WELLS	TX40	249	648281	ONA 1953
SENATE	JACK	TX90	237	009330	ONA 1985	SHARP SHOOTER	WHARTON	TX30	481	014388	N 1991
SENATE STATION	JACK	TX90	237	013298	O 1989	SHARP SPUR	KENT	TX85	263	014857	O 1993
SENECA	MCLENNAN	TX50	309	644384	O 1978	SHAR-PAT	JACK	TX90	237	007196	N 1982
SENECA	SCHLEICHER	TX75	413	644384	ONA 1983	SHAR-PAT	WHEELER	TX95	483	007196	N 1981
SENKEL	YOUNG	TX90	503	001284	ONA 1981	SHARPE	PARKER	TX70	367	001295	N 1981
SEPTEMBER	GRAYSON	TX90	181	007193	OA 1982	SHARPS LAKE	REFUGIO	TX20	391	648312	ON 1959
SERAFIN	ZAPATA	TX40	505	001285	N 1980	SHARPS LAKE NORTH	REFUGIO	TX20	391	648318	ON 1974
SERBA	ZAVALA	TX10	507	644607	N 1961	SHARRON	COLORADO	TX30	089	016902	N 2001
SERBAN	MAVERICK	TX10	323	644612	N 1978	SHARY	HIDALGO	TX40	215	648343	ONA 1952
SERBIN	BASTROP	TX10	021	010175	O 1987	SHARY SOUTH	HIDALGO	TX40	215	648351	N 1981
SERBIN	LEE	TX30	287	010175	OA 1985	SHARYLAND	HIDALGO	TX40	215	648374	N 1954
SERENDIPITY	YOUNG	TX90	503	644650	OA 1974	SHAVOR	COTTLE	TX85	101	010627	O 1986
SERENDIPITY-MUCHO	JIM HOGG	TX40	247	017227	N 2002	SHAWN	GLASSCOCK	TX80	173	016787	O 2000
SERGIO	PALO PINTO	TX70	363	015035	O 1994	SHAWNEE	WARD	TX80	475	648715	ONA 1978
SERIGHT	CROCKETT	TX75	105	007194	OA 1982	SHAWNEE SPRING	NACOGDOCHES	TX60	347	004513	N 1983
SERIO	ANDREWS	TX80	003	644669	OA 1970	SHAWVER	ARCHER	TX90	009	649118	OA 1969
SERS	COLEMAN	TX70	083	015036	N 1993	SHAWVER	JACK	TX90	237	649118	N 1981
SERVICE	COLEMAN	TX70	083	644700	OA 1984	SHAZAMM	SAN PATRICIO	TX40	409	012628	N 1988
SERVICE	RUNNELS	TX75	399	644700	OA 1954	SHEA	RUSK	TX60	401	004046	ONA 1983
SESSIONS SOUTH	CHEROKEE	TX60	073	644917	ON 1952	SHEARER	PECOS	TX80	371	649149	OA 1932
SET RANCH	PALO PINTO	TX70	363	644929	OA 1978	SHEARLAW	PECOS	TX80	371	011080	OA 1985
SEVEN D	REAGAN	TX75	383	645103	OA 1951	SHECKELLS	ARCHER	TX90	009	649211	O 1955
SEVEN ELEVEN	WEBB	TX40	479	645134	ON 1958	SHEEP MOUNTAIN	CROCKETT	TX75	105	006416	O 1993
SEVEN J	BORDEN	TX85	033	645165	OA 1959	SHEEP MOUNTAIN	UPTON	TX75	461	006416	OA 1993
SEVEN J EAST	BORDEN	TX85	033	013067	O 1988	SHEEPHERDER	PECOS	TX80	371	649366	ON 1965
SEVEN J WEST	BORDEN	TX85	033	001286	OA 1980	SHEFFIELD	PECOS	TX80	371	649428	ONA 1952
SEVEN LAKES	TERRY	TX85	445	645196	OA 1980	SHEFFIELD NW	PECOS	TX80	371	649459	ONA 1957
SEVEN OAKS	POLK	TX30	373	645258	N 1962	SHEFFIELD SE	PECOS	TX80	371	649490	ONA 1980
SEVEN OAKS NORTH	POLK	TX30	373	645289	N 1969	SHEFFIELD SW	PECOS	TX80	371	649490	ONA 1966
SEVEN SISTERS	DUVAL	TX40	131	645413	ONA 1935	SHEFFIELD TOWNSITE	PECOS	TX80	371	649521	ONA 1971
SEVEN SISTERS EAST	DUVAL	TX40	131	645444	ONA 1961	SHELBY	JACK	TX90	237	649614	N 1982
SEVEN SISTERS NE	DUVAL	TX40	131	005951	N 1998	SHELBY SUE	SHACKELFORD	TX70	417	012064	OA 1987
SEVEN SISTERS SOUTH	DUVAL	TX40	131	645475	ONA 1937	SHELBYVILLE	SHELBY	TX60	419	649707	ON 1935
SEVEN SISTERS WEST	DUVAL	TX40	131	645506	ONA 1966	SHELBYVILLE EAST	SHELBY	TX60	419	649769	ONA 1955
SEVEN YEARS	GAINES	TX85	165	645568	O 1966	SHELLEN	COOKE	TX90	097	649800	O 1953
SEVEN-ELEVEN	PARKER	TX70	367	003152	N 1982	SHELL	SHACKELFORD	TX70	417	649986	OA 1956
SEVENTY DAY	WISE	TX90	497	001288	OA 1979	SHELL POINT	NUECES	TX40	355	050172	N 1981
SEVENTY-SEVEN	STERLING	TX80	431	017293	O 2003	SHELL-DAVIS	COLEMAN	TX70	083	650048	O 1959
SEVENTY-SIX	DUVAL	TX40	131	645661	ONA 1947	SHELLY	GOLIAD	TX20	175	650296	N 1969
SEVENTY-SIX SOUTH	DUVAL	TX40	131	645692	ONA 1950	SHELLY M	SHACKELFORD	TX70	417	650301	O 1975
SEVENTY-SIX WEST	DUVAL	TX40	131	645723	OA 1954	SHELTER ROCK	DE WITT	TX20	123	650327	N 1965
SEVENTY-TWO	THROCKMORTON	TX70	447	014810	N 1993	SHELTON	COLEMAN	TX70	083	650358	N 1983
SEVERIANO	DUVAL	TX40	131	645754	N 1947	SHELTON	RED RIVER	TX60	387	650358	OA 1978
SEWELL	JACK	TX90	237	646064	OA 1954	SHELTON	TAYLOR	TX70	441	650358	ONA 1972
SEWELL	YOUNG	TX90	503	646064	ONA 1939	SHELTON RANCH SOUTH	VICTORIA	TX20	469	650364	N 1974
SEWELL 30	HOWARD	TX80	227	014593	O 1993	SHELVEY	CASS	TX60	067	650389	OA 1957
SEYMORE	FISHER	TX70	151	646188	O 1968	SHENA	COLEMAN	TX70	083	007962	OA 1983
SEYMOUR	BAYLOR	TX90	023	646219	OA 1950	SHEP	TAYLOR	TX70	441	650482	OA 1958
SEYMOUR EAST	BAYLOR	TX90	023	646250	OA 1952	SHEP EAST	TAYLOR	TX70	441	650513	OA 1951
SEYMOUR NORTH	BAYLOR	TX90	023	646281	OA 1961	SHEP SE	TAYLOR	TX70	441	004516	N 1983
SEYMOUR POOL	BAYLOR	TX90	023	002254	OA 1940	SHEP SW	TAYLOR	TX70	441	650544	OA 1961
SEZAR	LEE	TX30	287	012063	OA 1987	SHEPARD	DIMMIT	TX10	127	001296	N 1984
SHA	NOLAN	TX70	353	017103	O 2002	SHEPARD	YOUNG	TX90	503	001296	ONA 1979
SHABAY	JACK	TX90	237	646452	N 1954	SHEPARD NORTH	DIMMIT	TX10	127	012065	OA 1985
SHACKELFORD COUNTY REGULAR	SHACKELFORD	TX70	417	646483	ONA 1911	SHEPARD TRAND	STEPHENS	TX70	429	008622	OA 1984
SHACKELFORD NE	SHACKELFORD	TX70	417	646494	ONA 1966	SHEPHERD	HIDALGO	TX40	215	650575	ONA 1956
SHADOW	JACK	TX90	237	007195	OA 1982	SHEPHERD	SAN JACINTO	TX30	407	650575	ONA 1977
SHADY GROVE	UPSHUR	TX60	459	646576	OA 1960	SHEPHERD NORTH	HIDALGO	TX40	215	650606	N 1958
SHADY LANE	HARRISON	TX60	203	010178	N 1985	SHEPHERD SE	HIDALGO	TX40	215	011259	N 1987
SHAFFER WEST	TAYLOR	TX70	441	646948	OA 1962	SHEPHERD SOUTH	HIDALGO	TX40	215	650668	ON 1956
SHAFTER LAKE	ANDREWS	TX80	003	647010	ONA 1938	SHEPHERD SOUTH	SAN JACINTO	TX30	407	650668	ONA 1980
SHAFTER LAKE	CRANE	TX80	103	647010	O 1953	SHEPHERD-ATCHLEY	COLEMAN	TX70	083	010182	OA 1985
SHAFTER LAKE EAST	ANDREWS	TX80	003	647041	O 1951	SHEPHERDS	HIDALGO	TX40	215	004047	N 1982
SHAFTER LAKE NORTH	ANDREWS	TX80	003	647072	OA 1952	SHEPHERDS MOTT	MATAGORDA	TX30	321	650699	ON 1962
SHAFTER LAKE SOUTH	ANDREWS	TX80	003	647103	O 1959	SHEPHERD-WOOD	COLEMAN	TX70	083	010183	OA 1985
SHAHAN	JACK	TX90	237	011255	ON 1986	SHERALIZ	NEWTON	TX30	351	650761	OA 1968
SHAHEEN	MENARD	TX75	327	647134	OA 1961	SHERATON	RUNNELS	TX75	399	650807	OA 1976
SHA-JAM	MENARD	TX75	327	010856	O 1986	SHERBINO CREEK	PECOS	TX80	371	014055	OA 1991
SHAJUMAR	KIMBLE	TX75	267	647165	N 1963	SHERI	SHACKELFORD	TX70	417	650854	O 1969
SHALLOWATER NE	LUBBOCK	TX85	303	647365	OA 1978	SHERIDAN	COLORADO	TX30	089	650885	ONA 1940
SHAMBURGER LAKE	SMITH	TX60	423	647413	OA 1957	SHERIDAN EAST	COLORADO	TX30	089	016903	N 2001
SHAMBURGER LAKE SOUTH	SMITH	TX60	423	647444	O 1968	SHERIDAN NE	COLORADO	TX30	089	016382	N 1997
SHAMROCK	FISHER	TX70	151	647475	O 1964	SHERIDAN NORTH	COLORADO	TX30	089	015037	N 1993
SHAMROCK COVE EAST	NUECES	TX40	355	009331	N 1985	SHERIDAN SE	COLORADO	TX30	089	651036	N 1976
SHANAFELT	YOUNG	TX90	503	647568	ONA 1953	SHERIDAN SOUTH	COLORADO	TX30	089	651040	N 1951
SHANAFELT WEST	YOUNG	TX90	503	001291	OA 1977	SHERIDAN SW	COLORADO	TX30	089	651071	ONA 1971
SHAN-COURT	FISHER	TX70	151	005345	OA 1983	SHERIDAN SW	LAVACA	TX20	285	651071	ONA 1971
SHANGHAI	WHARTON	TX30	481	647599	N 1985	SHERIDAN WEST	LAVACA	TX20	285	005346	N 1983
SHANGHAI EAST	WHARTON	TX30	481	011256	N 1986	SHERIFF	CALHOUN	TX20	057	651102	ONA 1945
SHANK	SHACKELFORD	TX70	417	647630	O 1994	SHERIFF EAST	CALHOUN	TX20	057	651133	ONA 1949
SHANKLIN	EDWARDS	TX10	137	647681	N 1975	SHERIFF NORTH	CALHOUN	TX20	057	651164	ON 1945
SHANKS	ARCHER	TX90	009	647692	OA 1984	SHERIFF NW	CALHOUN	TX20	057	014811	O 1993
SHANNON	CLAY	TX90	077	647754	OA 1980	SHERIFF SE	CALHOUN	TX20	057	651190	O 1978
SHANNON	CROCKETT	TX75	105	647754	ONA 1940	SHERIFF SMITH NE	LIVE OAK	TX20	297	651195	ONA 1985
SHANNON	JACK	TX90	237	647754	OA 1980	SHERIFF WEST	CALHOUN	TX20	057	651226	ONA 1958
SHANNON	ORANGE	TX30	361	647754	ONA 1979	SHERLOCK	HARDEMAN	TX90	197	017783	OA 2004
SHANNON HOSPITAL	CROCKETT	TX75	105	017017	O 2002	SHERMAN	GRAYSON	TX90	181	651257	ONA 1947
SHANNON NORTH	ORANGE	TX30	361	647785	OA 1980	SHERMAN AIRPORT	GRAYSON	TX90	181	009486	OA 1984
SHANNON RANCH	SCURRY	TX85	415	647791	OA 1978	SHERMAN EAST	GRAYSON	TX90	181	651319	ONA 1949
SHANNON WEST	CLAY	TX90	077	001294	OA 1981	SHERMAN NW	GRAYSON	TX90	181	003123	OA 1982
SHAPLEY	HANSFORD	TX95	195	647816	ONA 1958	SHERMAN OFFSHORE	OFFSHORE-STATE	TX05	990	004984	N 1974
SHAPLEY NW	HANSFORD	TX95	195	647831	OA 1985	SHERMAN OFFSHORE SW	OFFSHORE-STATE	TX05	990	007521	N 1977
SHAPLEY SOUTH	HANSFORD	TX95	195	647840	N 1980	SHERMAN OFFSHORE WEST	OFFSHORE-STATE	TX05	990	012280	N 1987
SHARE	OCHILTREE	TX95	357	647878	ONA 1957	SHERMAN SE	GRAYSON	TX90	181	651381	ONA 1955
SHARE											



TEXAS

Field Name	County Name	State Sub	Co Code	Field Code	Field Disc Type Year	Field Name	County Name	State Sub	Co Code	Field Code	Field Disc Type Year
SHIELDS	HASKELL	TX70	207	002970	OA 1982	SIMBRAH	JACKSON	TX20	239	013522	N 1989
SHILOH	RUSK	TX60	401	652156	ONA 1960	SIMMONS	CALLAHAN	TX70	059	656899	OA 1980
SHILOH EAST	PANOLA	TX60	365	652187	ONA 1961	SIMMONS	CROCKETT	TX75	105	656899	N 1951
SHIMEK EAST	COLORADO	TX30	089	652311	ON 1953	SIMMONS CITY	LIVE OAK	TX20	297	656936	OA 1972
SHINE	LEON	TX50	289	015508	O 1995	SIMMS	BOWIE	TX60	037	656961	OA 1964
SHINER POND	WOOD	TX60	499	013743	OA 1990	SIMON	JACK	TX90	237	656982	OA 1984
SHINNERY	JONES	TX70	253	652484	OA 1955	SIMONS	HASKELL	TX70	207	657054	OA 1972
SHINNERY BEND	THROCKMORTON	TX70	447	004517	N 1983	SIMPSON	CROCKETT	TX75	105	657085	OA 1938
SHINNERY LAKE	STONEWALL	TX70	433	014285	O 1991	SIMPSON-MANN	VAL VERDE	TX10	465	008740	N 1984
SHIPCHANNEL	CHAMBERS	TX30	071	652510	ONA 1977	SIMPSONVILLE	MATAGORDA	TX30	321	652755	N 1979
SHIPCHANNEL SOUTH	CHAMBERS	TX30	071	001298	N 1980	SIMS	GARZA	TX85	169	657271	OA 1955
SHIPLEY	WARD	TX80	475	652528	ONA 1928	SIMS	THROCKMORTON	TX70	447	657271	OA 1979
SHIPLEY NORTH	WARD	TX80	475	652559	O 1961	SIMS SW	GARZA	TX85	169	657333	O 1959
SHIPS	OCHILTREE	TX95	357	652652	O 1956	SIMS TANK	LAVACA	TX20	285	015336	N 1994
SHIPWRECK	GALVESTON	TX30	167	652669	N 1985	SIMSBORO	FREESTONE	TX50	161	657364	N 1983
SHIPWRECK	OFFSHORE-STATE	TX05	990	652669	N 1977	SIMSBORO NORTH	FREESTONE	TX50	161	657385	N 1977
SHIPWRECK SHOAL	MATAGORDA	TX30	321	652683	N 1970	SIMSBORO NW	FREESTONE	TX50	161	013523	N 1989
SHIRE	HUTCHINSON	TX95	233	017568	ONA 2004	SINCLAIR HEIRS	DUVAL	TX40	131	657457	N 1951
SHIREY	WOOD	TX60	499	001299	OA 1981	SINGLETON	BEE	TX20	025	657550	N 1950
SHIRK	UPTON	TX75	461	652776	OA 1956	SINGLETON	ERATH	TX70	143	657550	N 1979
SHIRK	YOUNG	TX90	503	652776	OA 1955	SINGLETON	GRIMES	TX30	185	657550	N 1979
SHIRK SE	YOUNG	TX90	503	652807	OA 1959	SINGLETON	STEPHENS	TX70	429	657550	OA 1949
SHIRK SOUTH	YOUNG	TX90	503	652838	O 1961	SINGLETON EAST	BEE	TX20	025	657557	ONA 1979
SHIRK WEST	YOUNG	TX90	503	652869	O 1960	SINGLETON NE	BEE	TX20	025	012066	N 1988
SHIRLEY	HUTCHINSON	TX95	233	652900	N 1968	SINTON	SAN PATRICIO	TX40	409	657674	ON 1934
SHIRLEY	MONTAGUE	TX90	337	652900	OA 1984	SINTON NORTH	SAN PATRICIO	TX40	409	657736	ONA 1948
SHIRLEY CAROL	MONTAGUE	TX90	337	007334	OA 1983	SINTON NW	SAN PATRICIO	TX40	409	657767	O 1966
SHIRLEY VON	THROCKMORTON	TX70	447	013069	ONA 1988	SINTON SHALLOW WEST	SAN PATRICIO	TX40	409	657798	N 1948
SHIRLEY-BARBARA	WOOD	TX60	499	652931	OA 1951	SINTON SOUTH	SAN PATRICIO	TX40	409	657829	N 1943
SHIRLEY-BARBARA EAST	WOOD	TX60	499	652962	OA 1964	SINTON WEST	SAN PATRICIO	TX40	409	657860	ONA 1943
SHIR-VEN	EASTLAND	TX70	133	652714	ON 1952	SIPE SPRINGS	BROWN	TX70	049	657953	N 1910
SHOAF-MERGNER	EASTLAND	TX70	133	001301	OA 1980	SIPE SPRINGS	COMANCHE	TX70	093	657953	ONA 1910
SHOAL CREEK	TYLER	TX30	457	653136	N 1974	SIPE SPRINGS	EASTLAND	TX70	133	657953	ONA 1910
SHOALEH	YOUNG	TX90	503	008798	OA 1985	SISSY KIDD	CALLAHAN	TX70	059	010188	N 1985
SHOCKACON	WEBB	TX40	479	015038	N 1994	SITTERLE	EASTLAND	TX70	133	658220	OA 1977
SHOCKER	PECOS	TX80	371	014812	ONA 1994	SITTON	GOLIAD	TX20	175	658294	ONA 1970
SHOE HILL	ERATH	TX70	143	653303	O 1962	SITTON DEEP	GOLIAD	TX20	175	017136	N 2002
SHOEMAKER	RUSK	TX60	401	010858	O 1986	SIVELLS BEND	COOKE	TX90	097	658325	OA 1946
SHOENAIL	ROBERTS	TX95	393	000330	OA 1980	SIVELLS BEND EAST	COOKE	TX90	097	658356	OA 1964
SHOENAIL WEST	ROBERTS	TX95	393	000331	OA 1980	SIX LAKES	LIBERTY	TX30	291	658449	O 2005
SHORT	CLAY	TX90	077	653737	OA 1981	SIX MILE	CALHOUN	TX20	057	658480	N 1955
SHORT	STONEWALL	TX70	433	653737	OA 1979	SIX MILE POOL	HOCKLEY	TX85	219	658573	O 1956
SHORT JUNCTION	KIMBLE	TX75	267	653799	N 1947	SIX SHOOTER	TERRELL	TX75	443	658666	OA 1978
SHORT NE	STONEWALL	TX70	433	011263	OA 1986	SIXMILE DRAW	PECOS	TX80	371	017562	O 2004
SHORTY	STONEWALL	TX70	433	011264	O 1987	SIX-SIXTY	OFFSHORE-STATE	TX05	990	658650	N 1976
SHOSHONE	JACK	TX90	237	653892	ONA 1984	SIXTO	STARR	TX40	427	658728	O 1964
SHOSHONE ATWELL	CALLAHAN	TX70	059	012845	OA 1988	SIXTY SIX	HEMPHILL	TX95	211	011588	OA 1987
SHOWCASE	KARNES	TX20	255	008321	O 1980	SIXTY-NINE	PECOS	TX80	371	658845	ONA 1979
SHOWN	JACK	TX90	237	654078	O 1954	SIXTY-SEVEN	IRION	TX75	235	658759	OA 1956
SHRADER	CALLAHAN	TX70	059	654109	N 1958	SJR	ORANGE	TX30	361	018545	N 2006
SHREIKEY	HEMPHILL	TX95	211	654156	ONA 1974	S-J-S	EASTLAND	TX70	133	622581	ON 1952
SHREIKEY	ROBERTS	TX95	393	654156	ONA 1974	SKAGGS	COMANCHE	TX70	093	658891	N 1979
SHREIKEY EAST	HEMPHILL	TX95	211	000292	N 1981	SKETERS	MARION	TX60	315	659170	O 1957
SHREIKEY WEST	ROBERTS	TX95	393	013301	N 1989	SKEPTIC	MONTAGUE	TX90	337	014131	OA 1991
SHROYER	HOWARD	TX80	227	012424	O 1988	SKI A BASIN	JEFFERSON	TX30	245	017154	N 2001
SHUBERT	ERATH	TX70	143	654295	N 1987	SKIDMORE	BEE	TX20	025	659511	ON 1950
SHULTZ	COMANCHE	TX70	093	654574	N 1984	SKIDMORE WEST	BEE	TX20	025	659542	N 1952
SHURLEY RANCH	SUTTON	TX75	435	654698	N 1972	SKIDMORE-STREET	THROCKMORTON	TX70	447	017543	O 2003
SIBLEY	EASTLAND	TX70	133	654946	N 1944	SKILL AGAIN	OCHILTREE	TX95	357	015039	N 1994
SIBLEY	LAVACA	TX20	285	654946	N 1952	SKIN	DAWSON	TX85	115	013744	O 1990
SIDCO	HOWARD	TX80	227	008739	OA 1984	SKINNER	STONEWALL	TX70	433	659666	OA 1984
SIDWINDER	REFUGIO	TX20	391	655090	OA 1986	SKINNER LAKES	NEWTON	TX30	351	659728	ONA 1960
SIDNEY	COMANCHE	TX70	093	655101	ONA 1955	SKIP	RUSK	TX60	401	659834	N 1981
SIE MORRISON	KENT	TX85	263	015892	O 1996	SKIPPER	BROOKS	TX40	047	659852	ON 1964
SIE NORTH SALT CREEK	KENT	TX85	263	015893	O 1996	SKULL CREEK	COLORADO	TX30	089	659883	N 1969
SIE WILLIAMS	SCHLEICHER	TX75	413	016975	O 2001	SKUNK CREEK	LIPSCOMB	TX95	295	004048	OA 1982
SIEGO PURCO	CONCHO	TX75	095	014709	O 1993	SKYLINE	KING	TX85	269	015556	O 1995
SIENE BEAN	REFUGIO	TX20	391	014075	ON 1992	SLACK	TOM GREEN	TX75	451	660007	O 1963
SIERRA	EASTLAND	TX70	133	655318	OA 1987	SLAM DUNK	VICTORIA	TX20	469	014596	N 1992
SIERRA MADERA	PECOS	TX80	371	655325	N 1977	SLASH RANCH	LOVING	TX80	301	660177	N 1975
SIERRA VISTA	LIVE OAK	TX20	297	655349	ONA 1967	SLASH RANCH NORTH	LOVING	TX80	301	002267	N 1980
SIERRA VISTA SOUTH	LIVE OAK	TX20	297	655360	N 1974	SLATOR	ECTOR	TX80	135	660286	ONA 1957
SIESTA LAKE	WILSON	TX10	493	002262	OA 1980	SLATOR RANCH	WEBB	TX40	479	660305	N 1976
SIEVERS COVE	GALVESTON	TX30	167	655392	O 1974	SLAUGHTER	COCHRAN	TX85	079	660348	OA 1937
SIG	GONZALES	TX10	177	013521	N 1989	SLAUGHTER	HOCKLEY	TX85	219	660348	OA 1937
SIGMAN	GOLIAD	TX20	175	655426	N 1980	SLAUGHTER	TERRY	TX85	445	660348	OA 1937
SIGNAL MOUNTAIN	HOWARD	TX80	227	002264	OA 1981	SLAUGHTER PIK	PECOS	TX80	371	018653	N 2005
SIGNAL PEAK	CULBERSON	TX80	109	655473	N 1960	SLAYDENS CREEK	NEWTON	TX30	351	660534	OA 1957
SIGNAL PEAK	HOWARD	TX80	227	655473	OA 1983	SLAYDONS SLOUGH	NEWTON	TX30	351	008958	N 1985
SIKES	STEPHENS	TX70	429	655535	ONA 1983	SLAYTON	CLAY	TX90	077	002268	OA 1981
SILER	MCCULLOCH	TX75	307	655597	N 1953	SLB	RUNNELS	TX75	399	007199	OA 1981
SILER & JOHNSON	MCCULLOCH	TX75	307	655628	ON 1953	SLB	TOM GREEN	TX75	451	007199	OA 1981
SILO	TAYLOR	TX70	441	655814	OA 1971	SLEDGE	MONTAGUE	TX90	337	660596	O 1968
SILOAM	BOWIE	TX60	037	655845	N 1979	SLEDGEHAMMER	REAGAN	TX75	383	011265	OA 1986
SILOAM WEST	BOWIE	TX60	037	011587	OA 1987	SLEEPER REEF	HOWARD	TX80	227	013161	OA 1989
SILSBEE	HARDIN	TX30	199	655876	ONA 1936	SLEEPY	WHARTON	TX30	481	015040	N 1994
SILSBEE EAST	HARDIN	TX30	199	655907	ONA 1963	SLEEPY CAT	HOWARD	TX80	227	016976	OA 2001
SILSBEE NORTH	HARDIN	TX30	199	655938	ONA 1951	SLEEPY HOLLOW	WHEELER	TX95	483	660720	N 1994
SILSBEE SOUTH	HARDIN	TX30	199	655969	OA 1957	SLEMMONS	PALO PINTO	TX70	363	660782	ON 1952
SILSBEE WEST	HARDIN	TX30	199	656000	ONA 1941	SLESSINGER	HARDIN	TX30	199	660813	ONA 1970
SILURIAN PARK	MARTIN	TX80	317	014813	O 1993	SLICK	DE WITT	TX20	123	660844	ONA 1943
SILVER	COKE	TX75	081	002649	OA 1981	SLICK	GOLIAD	TX20	175	660844	ONA 1943
SILVER	NOLAN	TX70	353	002649	OA 1981	SLICK EAST	GOLIAD	TX20	175	660999	ONA 1954
SILVER CREEK	FREESTONE	TX50	161	656186	N 1981	SLICK NE	GOLIAD	TX20	175	012631	N 1988
SILVER CREEK	LEON	TX50	289	656186	N 1981	SLICK NORTH	DE WITT	TX20	123	661030	N 1966
SILVER CREEK	PARKER	TX70	367	656186	N 1978	SLICK RANCH	STARR	TX40	427	002726	N 1997
SILVER CREEK	WHEELER	TX95	483	656186	N 1976	SLICK SOUTH	GOLIAD	TX20	175	661123	ONA 1981
SILVER CREEK NE	WHEELER	TX95	483	000332	OA 1979	SLICK WEST	DE WITT	TX20	123	661185	N 1979
SILVER LAKE	MATAGORDA	TX30	321	656310	N 1961	SLICK(OLD)	GOLIAD	TX20	175	661061	O 1930
SILVER LAKE WEST	MATAGORDA	TX30	321	656341	N 1962	SLICK-WILCOX	DE WITT	TX20	123	661189	ON 1944
SILVER LAKES	JIM HOGG	TX40	247	656372	O 1953	SLICK-WILCOX	GOLIAD	TX20	175	661189	ONA 1943
SILVER PLOW	COLORADO	TX30	089	013933	N 1990	SLING	MCMULLEN	TX10	311	661323	N 1980
SILVER QUEEN	HOWARD	TX80	227	015335	O 1995	SLIVA	BEE	TX20	025	661402	ONA 1946
SILVER TANK	MITCHELL	TX80	335	002265	OA 1981	SLIVA	LIVE OAK	TX20	297	661402	ONA 1946
SILVER VALLEY	COLEMAN	TX70	083	656434	ONA 1941	SLIVA SW	BEE	TX20	025	661433	ONA 1955
SILVER VALLEY EAST	COLEMAN	TX70	083	656465	N 1945	SLIVA SW	LIVE OAK	TX20	297	661433	ONA 1955
SILVER VALLEY NORTH	COLEMAN	TX70	083	656496	N 1946	SLIVA WEST	BEE	TX20	025	661464	N 1970
SILVER VALLEY SW	COLEMAN	TX70	083	656527	OA 1970	SLIVA WEST	LIVE OAK	TX20	297	661464	N 1970
SILVERCREEK	NOLAN	TX70	353	656558	O 1955	SLOAN	JACK	TX90	237		

Field Name	County Name	State Sub	Co Code	Field Code	Field Disc Type Year	Field Name	County Name	State Sub	Co Code	Field Code	Field Disc Type Year
SLOAN SOUTH	SHACKELFORD	TX70	417	661526	O 1959	SOJOURNER SOUTH	HASKELL	TX70	207	664657	O 1958
SLOAN SOUTH	THROCKMORTON	TX70	447	661526	N 1959	SOKOL	ZAVALA	TX10	507	016385	N 1996
SLOCUM	ANDERSON	TX60	001	661557	ONA 1955	SOL PARKS	GOLIAD	TX20	175	009336	N 1985
SLOCUM EAST	ANDERSON	TX60	001	661619	O 1956	SOL WEST	LIVE OAK	TX20	297	664688	N 1961
SLOCUM NORTH	ANDERSON	TX60	001	661650	OA 1956	SOLDIER MOUND	DICKENS	TX85	125	016977	O 2001
SLOCUM NW	ANDERSON	TX60	001	661681	ONA 1947	SOLDIERS LAKE	DIMMIT	TX10	127	664874	ON 1959
SLOCUM SOUTH	ANDERSON	TX60	001	661712	ONA 1954	SOLDIERS LAKE SOUTH	DIMMIT	TX10	127	664905	N 1966
SLOCUM SW	ANDERSON	TX60	001	661743	O 1957	SOLEBERG	GOLIAD	TX20	175	664936	N 1962
SLOCUM WEST	ANDERSON	TX60	001	661774	ONA 1956	SOLLEY	GAINES	TX85	165	012848	OA 1988
SLOPE	MATAGORDA	TX30	321	661805	N 1968	SOLO MUERTO	JIM WELLS	TX40	249	008799	ONA 1984
SLOPOKE	HASKELL	TX70	207	661836	OA 1957	SOLOMON	EASTLAND	TX70	133	665091	OA 1983
SLR	THROCKMORTON	TX70	447	016782	O 2000	SOMERSET	ATASCOSA	TX10	013	665277	OA 1911
SLUDER	THROCKMORTON	TX70	447	661886	OA 1975	SOMERSET	BEXAR	TX10	029	665277	OA 1911
SLUDER NORTH	THROCKMORTON	TX70	447	007963	OA 1982	SOMERVILLE	SOMERVILLE	TX70	425	007143	N 1991
SLUDER SOUTH	THROCKMORTON	TX70	447	004273	OA 1983	SOMERVILLE	BURLESON	TX30	051	665401	N 1984
SM & M	STONEWALL	TX70	433	012847	OA 1988	SOMERVILLE	THROCKMORTON	TX70	447	665401	O 1957
SMADA	COOKE	TX90	097	661929	OA 1954	SOMERVILLE SOUTH	FAYETTE	TX30	149	008323	O 1983
SMADA	MONTAGUE	TX90	337	661929	OA 1954	SOMERVILLE SOUTH	WASHINGTON	TX30	477	008323	OA 1981
SMALL BOY	SCHLEICHER	TX75	413	007200	OA 1981	SOMMA SUMMIT	COLEMAN	TX70	083	001314	OA 1979
SMALL BUFFALO HILL	STEPHENS	TX70	429	015041	O 1994	SOMMER	NUECES	TX40	355	665525	OA 1947
SMALL COWBOY	WEBB	TX40	479	014814	O 1993	SOMMER NORTH	NUECES	TX40	355	665556	OA 1964
SMALLEY	SHACKELFORD	TX70	417	661960	N 1969	SON ROSS	SUTTON	TX75	435	665618	O 1954
SMART	JACK	TX90	237	662005	OA 1977	SONNY	SHACKELFORD	TX70	417	665680	OA 1968
SMC	SCHLEICHER	TX75	413	015159	OA 1992	SONNY "P"	HUTCHINSON	TX95	233	017018	N 2002
SMD	EASTLAND	TX70	133	007338	N 1983	SONNY B	ECTOR	TX80	135	665711	OA 1963
SMEDLEY	CALLAHAN	TX70	059	662022	OA 1955	SONORA	SUTTON	TX75	435	665742	N 1954
SMEDLEY SW	CALLAHAN	TX70	059	662053	O 1969	SONORA EAST	SUTTON	TX75	435	665751	N 1973
SMELLEY	PARKER	TX70	367	007964	N 1981	SONORA SE	SUTTON	TX75	435	665773	ONA 1951
SMIDT	JACKSON	TX20	239	662115	N 1966	SOONER 1	OFFSHORE-STATE	TX05	990	007669	N 1982
SMILEY	GONZALES	TX10	177	662134	OA 1978	SOPHIA	MCMULLEN	TX10	311	002277	ONA 1982
SMILEY	WILSON	TX10	493	662134	OA 1978	SORELLE	SHACKELFORD	TX70	417	666114	ON 1956
SMILEY SE	GONZALES	TX10	177	008399	OA 1979	SORELLE	THROCKMORTON	TX70	447	666114	N 1962
SMILEY SE	WILSON	TX10	493	008399	OA 1979	SORENSEN	HARDEMAN	TX90	197	013303	O 1989
SMITH	ANDREWS	TX80	003	662146	ONA 1950	SORILLO	KENEDY	TX40	261	666300	N 1968
SMITH	DAWSON	TX85	115	662146	OA 1950	SORREL	CONCHO	TX75	095	009488	O 1984
SMITH	EASTLAND	TX70	133	662146	O 1951	SO-TEX	TAYLOR	TX70	441	003937	ONA 1982
SMITH	FISHER	TX70	151	662146	OA 1983	SO-TEX NORTH	TAYLOR	TX70	441	009334	OA 1985
SMITH	JONES	TX70	253	662146	OA 1983	SO-TEX WEST	TAYLOR	TX70	441	006432	O 1983
SMITH	STEPHENS	TX70	429	662146	ONA 1982	SOUR LAKE	HARDIN	TX30	199	666486	ONA 1893
SMITH	TAYLOR	TX70	441	662146	OA 1982	SOUR LAKE EAST	HARDIN	TX30	199	666490	ONA 1979
SMITH & CARAWAY	TOM GREEN	TX75	451	010860	O 1986	SOUR LAKE EASTER	HARDIN	TX30	199	000150	N 1996
SMITH BRANCH	WALKER	TX30	471	001308	N 1977	SOUTH	HOWARD	TX80	227	666535	OA 1973
SMITH CALDWELL	REEVES	TX80	389	003741	N 1999	SOUTH BAY	NUECES	TX40	355	666544	N 1976
SMITH CREEK	DE WITT	TX20	123	662208	N 1961	SOUTH BEND	YOUNG	TX90	503	666548	ONA 1919
SMITH PERRYTON	OCHILTREE	TX95	357	662487	ONA 1960	SOUTH BEND NE	YOUNG	TX90	503	666579	OA 1961
SMITH POINT	CHAMBERS	TX30	071	662518	ONA 1944	SOUTH BEND WEST	YOUNG	TX90	503	666610	ONA 1951
SMITH POINT EAST	CHAMBERS	TX30	071	662549	ONA 1955	SOUTH BRANCH	TERRELL	TX75	443	015756	ONA 1994
SMITH POINT EAST	GALVESTON	TX30	167	662549	OA 1955	SOUTH CAMP	MIDLAND	TX80	329	666647	OA 1975
SMITH POINT NE	CHAMBERS	TX30	071	662580	OA 1971	SOUTH END	CROCKETT	TX75	105	017294	N 2002
SMITH POINT NORTH	CHAMBERS	TX30	071	662611	O 1954	SOUTH FORK	HASKELL	TX70	207	666672	O 1955
SMITH RANCH	BEE	TX20	025	662642	OA 1982	SOUTH HARBOUR ISLAND	NUECES	TX40	355	008324	N 1981
SMITH RANCH	DE WITT	TX20	123	662642	N 1980	SOUTH PARK	TERRELL	TX75	443	015817	N 1996
SMITH-DRESSER	STEPHENS	TX70	429	012067	N 1987	SOUTHERN ALLIANCE	JACK	TX90	237	006874	ONA 1984
SMITHERS	WALKER	TX30	471	008741	N 1984	SOUTHERN COMFORT	CALHOUN	TX20	057	012634	ON 1988
SMITHERS LAKE	FORT BEND	TX30	157	662828	N 1963	SOUTHERN PINE	CHEROKEE	TX60	073	666951	ON 1948
SMITHERS LAKE EAST	FORT BEND	TX30	157	017376	N 2003	SOUTHLAND	DUVAL	TX40	131	667013	ONA 1929
SMITHLAND	MARION	TX60	315	008742	ON 1984	SOUTHLAND	SMITH	TX60	423	667013	OA 1985
SMITHLAND SOUTH	MARION	TX60	315	000816	N 1980	SOUTHLAND PAPER	POLK	TX30	373	667044	N 1964
SMITH-MORGAN	COMANCHE	TX70	093	662456	OA 1921	SOUTHMAYD	GRAYSON	TX90	181	667106	OA 1954
SMITHVILLE	BASTROP	TX10	021	662983	OA 1977	SOUTHMAYD EAST	GRAYSON	TX90	181	667110	OA 1976
SMITHVILLE	FAYETTE	TX30	149	662983	OA 1977	SOUTHMAYD NE	GRAYSON	TX90	181	667115	OA 1977
SMK	TAYLOR	TX70	441	010189	OA 1985	SOUTHMAYD NORTH	GRAYSON	TX90	181	667119	OA 1977
SMOKEHOUSE	ARCHER	TX90	009	002269	OA 1979	SOUTHPAW	CALHOUN	TX20	057	003906	N 1999
SMOKEN-HAG	STEPHENS	TX70	429	005358	OA 1983	SOUTHTON	BEXAR	TX10	029	667168	OA 1922
SMOKEY	NOLAN	TX70	353	000817	OA 1983	SOUTHVIEW	TAYLOR	TX70	441	667199	OA 1989
SMOOTH BORE	JACK	TX90	237	017551	O 2004	SOUTHWEST MESA	CROCKETT	TX75	105	012577	OA 1988
SMT	CALLAHAN	TX70	059	001309	ONA 1980	SOUTHWESTERN	JACK	TX90	237	667261	OA 1971
SMUGGLER	STONEWALL	TX70	433	006600	OA 1984	SOVEREIGN	STEPHENS	TX70	429	667323	OA 1964
SMYER	HOCKLEY	TX85	219	663293	OA 1944	SOVEREIGN	YOUNG	TX90	503	667323	OA 1963
SMYER	LUBBOCK	TX85	303	663293	OA 1944	SOVEREIGN GENESIS	EASTLAND	TX70	133	014484	OA 1992
SMYER NE	HOCKLEY	TX85	219	663324	OA 1967	SOW BRANCH	STEPHENS	TX70	429	667333	OA 1975
SMYER NORTH	HOCKLEY	TX85	219	663355	OA 1956	SOWELL	KING	TX85	269	007202	OA 1984
SMYER SE	LUBBOCK	TX85	303	663386	OA 1965	SOYUZ	HAMILTON	TX70	193	667344	O 1975
SMYER SW	HOCKLEY	TX85	219	015896	O 1997	SPA	STEPHENS	TX70	429	016578	OA 2000
SMYER WEST	HOCKLEY	TX85	219	008625	OA 1984	SPADE	STERLING	TX80	431	667354	OA 1948
SMYRNA	MONTAGUE	TX90	337	002271	OA 1979	SPADE DRAW	DICKENS	TX85	125	019119	O 2007
SMYRNA	WISE	TX90	497	002271	OA 1979	SPADE FARMS	HOCKLEY	TX85	219	667385	O 1961
SNAG LAKE	BRAZORIA	TX30	039	012282	N 1986	SPALDING	KENT	TX85	263	014132	O 1991
SNAKE CREEK	ANDERSON	TX60	001	663479	OA 1967	SPANISH CAMP	JEFFERSON	TX30	245	667509	N 1967
SNAKE DEN	STEPHENS	TX70	429	663665	OA 1956	SPANISH CAMP	WHARTON	TX30	481	667509	ONA 1936
SNAKE DEN WEST	STEPHENS	TX70	429	663696	OA 1957	SPANISH CAMP NORTH	WHARTON	TX30	481	001315	ONA 1980
SNAKEBITE	EDWARDS	TX10	137	015832	N 1995	SPANISH CAMP SOUTH	WHARTON	TX30	481	667540	N 1961
SNARK	HARDIN	TX30	199	663758	O 1969	SPANISH CAMP WEST	WHARTON	TX30	481	667571	N 1966
SNAVE	COLEMAN	TX70	083	663789	OA 1958	SPANISH FORT	MONTAGUE	TX90	337	667602	OA 1948
SNEBOLD	ARCHER	TX90	009	663820	OA 1952	SPANISH LAKE	MATAGORDA	TX30	321	667615	N 1975
SNEED	COLEMAN	TX70	083	001310	OA 1983	SPANISH OAKS	TAYLOR	TX70	441	667647	OA 1977
SNEED	PARKER	TX70	367	001310	OA 1980	SPANKY	HOWARD	TX80	227	015338	O 1995
SNEEZY	JACKSON	TX20	239	015042	N 1994	SPARENBURG	DAWSON	TX85	115	667695	O 1951
SNOGA	WILSON	TX10	493	013302	OA 1989	SPARKLER	GRAYSON	TX90	181	667707	OA 1974
SNOOKS	HEMPHILL	TX95	211	663963	N 1978	SPARKMAN	COMANCHE	TX70	093	667710	ONA 1973
SNOW	EASTLAND	TX70	133	663975	ONA 1982	SPARKS	HEMPHILL	TX95	211	667726	OA 1965
SNOW	STEPHENS	TX70	429	663975	O 1984	SPARKS	LAVACA	TX20	285	667726	N 1976
SNOW	WISE	TX90	497	663975	OA 1959	SPARKS-LINDSEY	JACK	TX90	237	667788	O 1953
SNOW NW	EASTLAND	TX70	133	008626	N 1984	SPARROW	PARKER	TX70	367	016978	N 2001
SNOWDEN	DAWSON	TX85	115	664068	OA 1951	SPARTAN	SAN PATRICIO	TX40	409	668129	ONA 1952
SNUFFY-DION	REFUGIO	TX20	391	009333	N 1985	SPARTAN NE	SAN PATRICIO	TX40	409	001316	N 1981
SNYDER	COLEMAN	TX70	083	664130	ONA 1980	SPARTAN SOUTH	SAN PATRICIO	TX40	409	668160	ON 1954
SNYDER	HOWARD	H80	227	664130	OA 1937	SPAULDING	MCMULLEN	TX10	311	668253	N 2003
SNYDER	MITCHELL	TX80	335	664130	O 1925	SPEAKS	LAVACA	TX20	285	668470	N 1948
SNYDER HIGHWAY	HOWARD	H80	227	018519	O 2005	SPEAKS NORTH	LAVACA	TX20	285	668485	N 1977
SNYDER NORTH	SCURRY	TX85	415	664192	OA 1948	SPEAKS NW	LAVACA	TX20	285	668488	N 1978
SOC	EASTLAND	TX70	133	007341	N 1983	SPEAKS SE	LAVACA	TX20	285	668495	N 1973
SODA LAKE	WARD	TX80	475	664378	ONA 1977	SPEAKS SOUTH	LAVACA	TX20	285	017332	N 2001
SODA LAKE WEST	WARD	TX80	475	013559	OA 1990	SPEAKS SW	LAVACA	TX20	285	668501	ONA 1952
SODA SPRINGS	PARKER	TX70	367	009335	N 1985	SPEAKS WEST	LAVACA	TX20	285	668532	N 1950
SODVILLE	SAN PATRICIO	TX40	409	664502	N 1967	SPEARMAN	HANSFORD	TX95	195	668563	O 1958
SODVILLE WEST	SAN PATRICIO	TX40	409	664522	OA 1972	SPEARMAN EAST	HANSFORD	TX95	195	668594	ONA 1954
SOEHNGE	SAN PATRICIO	TX40	409	664533	N 1952	SPEARMAN EAST	OCHILTREE	TX95	357	668594	ONA 1954
SOGGY BOTTOM	DICKENS	TX85	125	017784	O 2004	SPEARMAN NE					

TEXAS

Field Name	County Name	State Sub	Co Code	Field Code	Field Disc Type Year	Field Name	County Name	State Sub	Co Code	Field Code	Field Disc Type Year
SPEARS	WILSON	TX10	493	668749	OA 1956	ST ANTHONY	CALLAHAN	TX70	059	672950	OA 1954
SPEARY	KARNES	TX20	255	668780	ONA 1961	ST ANTHONY	FRIO	TX10	163	672950	N 1967
SPEARY EAST	DE WITT	TX20	123	006601	N 1983	ST ANTHONY SOUTH	CALLAHAN	TX70	059	672981	N 1966
SPECENTER	FORT BEND	TX30	157	668811	O 1956	ST BONIFACE	HARDEMAN	TX90	197	003783	O 1998
SPECIAL	ROBERTS	TX95	393	014816	O 1993	ST CHARLES	ARANSAS	TX40	007	673074	ON 1941
SPECIAL K	MONTAGUE	TX90	337	011268	OA 1987	ST CHARLES BAY	ARANSAS	TX40	007	673105	ON 1952
SPECK	CONCHO	TX75	095	668842	OA 1953	ST CHARLES BAY SOUTH	ARANSAS	TX40	007	673136	ON 1966
SPECK NORTH	CONCHO	TX75	095	668873	ONA 1961	ST CHARLES NORTH	ARANSAS	TX40	007	673167	ONA 1953
SPECK SE	CONCHO	TX75	095	668880	O 1976	ST CLAIR	ROBERTS	TX95	393	673261	ONA 1974
SPECK SOUTH	CONCHO	TX75	095	668904	ONA 1962	ST JO RIDGE	COOKE	TX90	097	016979	N 2003
SPECK WEST	CONCHO	TX75	095	668912	O 1977	ST JO RIDGE	MONTAGUE	TX90	337	016979	N 2001
SPEED-FINLEY	CALLAHAN	TX70	059	668935	O 1955	ST JOHN	HARRISON	TX60	203	673275	N 1987
SPEER	YOUNG	TX90	503	002280	N 1979	ST JOHN THE BAPTIZER	LAVACA	TX20	285	002012	N 1999
SPENCE	TAYLOR	TX70	441	668993	OA 1975	ST JOSEPH	JIM HOGG	TX40	247	673911	OA 1953
SPENCER	HASKELL	TX70	207	669028	OA 1983	ST JOSEPH	WEBB	TX40	479	673911	OA 1953
SPENCER	JACK	TX90	237	669028	N 1975	ST JOSEPH ISLAND	OFFSHORE-STATE	TX05	990	673973	N 1966
SPENCER JACK	WARD	TX80	475	669028	OA 1941	ST JUDE	SHACKELFORD	TX70	417	674080	OA 1977
SPERRY	LAVACA	TX20	285	010192	N 1985	ST LAWRENCE	GLASSCOCK	TX80	173	008326	O 1984
SPICER	LIPSCOMB	TX95	295	669245	ONA 1979	ST LAWRENCE NE	GLASSCOCK	TX80	173	008631	OA 1984
SPICER-HOCKING	OCHILTREE	TX95	357	669276	OA 1962	ST LAWRENCE SE	GLASSCOCK	TX80	173	008632	OA 1984
SPICY	OCHILTREE	TX95	357	008800	OA 1984	ST LAWRENCE SOUTH	GLASSCOCK	TX80	173	013424	OA 1989
SPIDER	FISHER	TX70	151	015045	O 1994	ST MARYS RANCH	LEON	TX50	289	674358	O 1973
SPIES	JIM HOGG	TX40	247	669307	N 1986	ST PATRICK	CALLAHAN	TX70	059	674500	O 1953
SPIKE	DE WITT	TX20	123	002281	N 1981	ST PAUL NW	SAN PATRICIO	TX40	409	674574	ONA 1981
SPIKE EAST	RUNNELS	TX75	399	669400	ONA 1960	ST PAUL SOUTH	SAN PATRICIO	TX40	409	674593	N 1960
SPIKE NORTH	RUNNELS	TX75	399	669431	O 1965	ST PAUL WEST	SAN PATRICIO	TX40	409	674655	ONA 1968
SPIKE SW	RUNNELS	TX75	399	669462	OA 1962	ST RITA	MIDLAND	TX80	329	013425	OA 1989
SPILL	RUNNELS	TX75	399	669493	OA 1961	STA	MIDLAND	TX80	329	000117	OA 1981
SPILLER	RUNNELS	TX75	399	669524	OA 1952	STABEL	LIPSCOMB	TX95	295	008743	N 1984
SPILLER	CALDWELL	TX10	055	669555	OA 1938	STACEY-GRANT	MCCULLOCH	TX70	307	675135	N 1973
SPILLKIRK	GUADALUPE	TX10	187	669555	OA 1938	STACIE BETH	RUNNELS	TX75	399	013527	ONA 1989
SPILLMAN	RUNNELS	TX75	399	669586	OA 1977	STACY	FRIO	TX10	163	675213	OA 1955
SPINACH	MAVERICK	TX10	323	002282	OA 1981	STACY	THROCKMORTON	TX70	447	675213	N 1983
SPINACH SE	ZAVALA	TX10	507	669596	ONA 1975	STAFFORD-HART	JACKSON	TX20	239	675316	N 1977
SPINDLETOP	ZAVALA	TX10	507	669600	N 1975	STAG CREEK	COMANCHE	TX70	093	003940	N 1983
SPINDLETOP BAYOU	JEFFERSON	TX30	245	669617	ONA 1901	STAGGS	WEBB	TX40	479	675554	ONA 1945
SPINDOR	CHAMBERS	TX30	071	008629	OA 1984	STALEY	CLAY	TX90	077	675616	O 1957
SPIRES	ERATH	TX70	143	010193	N 1978	STALEY	MONTAGUE	TX90	337	675616	O 1948
SPIRES	KENT	TX85	263	669679	OA 1950	STALEY SE	MONTAGUE	TX90	337	675647	O 1968
SPIRES NORTH	NOLAN	TX70	353	669679	O 1983	STALEY SW	CLAY	TX90	077	675678	O 1962
SPIRES NW	KENT	TX85	263	001317	O 1980	STAMFORD NW	HASKELL	TX70	207	675740	OA 1953
SPIRES WEST	KENT	TX85	263	003939	OA 1983	STAMFORD SOUTH	JONES	TX70	253	675771	OA 1953
SPIVEY	YOAKUM	TX85	263	669710	OA 1969	STAMFORD SW	JONES	TX70	253	675802	O 1966
SPLENDORA	LIBERTY	TX30	291	670082	N 1954	STAMFORD WEST	HASKELL	TX70	207	675833	OA 1951
SPLENDORA	MONTGOMERY	TX30	339	670082	ONA 1956	STAMPER	HANSFORD	TX95	195	675864	OA 1987
SPLENDORA EAST	LIBERTY	TX30	291	670113	ONA 1968	STAMPS	UPSHUR	TX60	459	675926	N 1976
SPLENDORA EAST	MONTGOMERY	TX30	339	670113	ONA 1958	STANCHOS	DE WITT	TX20	123	001045	OA 1980
SPLENDORA SOUTH	MONTGOMERY	TX30	339	670175	N 1953	STANFORD	JACKSON	TX20	239	676267	N 1979
SPLENDORA SW	MONTGOMERY	TX30	339	670206	N 1971	STANFORD	STEPHENS	TX70	429	676267	OA 1951
SPM	LIVE OAK	TX20	297	015046	N 1994	STANLEY	JONES	TX70	253	676422	OA 1949
SPOON DRAW	MENARD	TX75	327	013526	N 1989	STANLEY EAST	JONES	TX70	253	676484	OA 1953
SPOONY	HANSFORD	TX95	195	670268	N 1958	STANLEY GRAY	FLOYD	TX85	153	009337	OA 1985
SPOONY	OCHILTREE	TX95	357	670268	N 1958	STANLEY NORTH	JONES	TX70	253	676515	O 1955
SPOTS KNOB	HARDEMAN	TX90	197	015047	O 1994	STANLEY WEST	JONES	TX70	253	676546	O 1956
SPOTS OTHER KNOB	HARDEMAN	TX90	197	015048	O 1994	STANMIRE LAKE	LEON	TX50	289	009947	N 1985
SPRABERRY	DAWSON	TX85	115	670547	OA 1946	STANSBERRY	CONCHO	TX75	095	007203	O 1981
SPRABERRY	HOWARD	TX80	227	670547	O 1952	STANTON NORTH	MARTIN	TX80	317	001775	OA 1981
SPRABERRY	MARTIN	TX80	317	670547	O 1975	STANTON SE	MARTIN	TX80	317	005365	N 1983
SPRABERRY	MIDLAND	TX80	329	670547	O 1996	STAPLES	CALDWELL	TX10	055	676608	OA 1953
SPRABERRY DEEP	DAWSON	TX85	115	670578	OA 1949	STAPLES	GUADALUPE	TX10	187	676608	OA 1953
SPRABERRY TREND AREA	CROCKETT	TX75	105	670609	OA 1951	STAPP	VICTORIA	TX20	469	676639	N 1947
SPRABERRY TREND AREA	DAWSON	TX85	115	670609	OA 1949	STAPP SOUTH	VICTORIA	TX20	469	012636	N 1988
SPRABERRY TREND AREA	DAWSON	TX85	115	670609	OA 1949	STAPPER	EASTLAND	TX70	133	676670	O 1951
SPRABERRY TREND AREA	GLASSCOCK	TX80	173	670609	ONA 1951	STAR	STEPHENS	TX70	429	676701	O 1951
SPRABERRY TREND AREA	IRION	TX75	235	670609	O 1952	STAR DOG	COLEMAN	TX70	083	001323	OA 1981
SPRABERRY TREND AREA	MARTIN	TX80	317	670609	ONA 1951	STAR LIGHT	TOM GREEN	TX75	451	017867	O 2005
SPRABERRY TREND AREA	MIDLAND	TX80	329	670609	ONA 1951	STARBRIGHT	ANDERSON	TX60	001	007923	O 1997
SPRABERRY TREND AREA	REAGAN	TX75	383	670609	ONA 1950	STARK	SAN PATRICIO	TX40	409	676949	ON 1955
SPRABERRY TREND AREA	UPTON	TX75	461	670609	O 1950	STARK NORTH	SAN PATRICIO	TX40	409	676986	ON 1976
SPRABERRY TREND AREA EAST	GLASSCOCK	TX80	173	670640	O 1966	STARKE	JACK	TX90	237	002426	N 1981
SPRABERRY WEST	DAWSON	TX85	115	670671	OA 1953	STARR BRITE	DUVAL	TX40	131	677135	ON 1959
SPRAGUE	NOLAN	TX70	353	670733	OA 1991	STARR BRITE SOUTH	DUVAL	TX40	131	006602	OA 1984
SPREEN	RUNNELS	TX75	399	670779	ONA 1974	STARR BRITE SW	DUVAL	TX40	131	008801	N 1984
SPRING	HARRIS	TX30	201	670795	O 1944	STARR BRITE WEST	DUVAL	TX40	131	002428	ONA 1977
SPRING BRANCH	KENT	TX85	263	670826	O 1967	STARR COUNTY NE	STARR	TX40	427	677166	N 1933
SPRING CREEK	LIVE OAK	TX20	297	670919	N 1962	STARR NORTH	STARR	TX40	427	003128	N 1982
SPRING CREEK	YOUNG	TX90	503	670919	OA 1952	STARR-LITE	COLORADO	TX30	089	677259	N 1958
SPRING CREEK EAST	YOUNG	TX90	503	670950	OA 1953	STARR-LITE NORTH	COLORADO	TX30	089	005366	N 1983
SPRING CREEK NORTH	LIVE OAK	TX20	297	670981	ONA 1962	STARVILLE EAST	SMITH	TX60	423	677470	ONA 1976
SPRING CREEK SOUTH	YOUNG	TX90	503	671012	OA 1968	STARVILLE NE	SMITH	TX60	423	010862	OA 1986
SPRING CREEK WEST	THROCKMORTON	TX70	447	001318	OA 1981	STARVILLE NORTH	SMITH	TX60	423	677476	OA 1956
SPRING NORTH	MONTGOMERY	TX30	339	004274	N 1983	STAS	SHACKELFORD	TX70	417	677491	OA 1972
SPRING RANCH	CLAY	TX90	077	671213	OA 1978	STASNEY	SHACKELFORD	TX70	417	015050	O 1994
SPRINGBOK	HARDEMAN	TX90	197	014133	O 1991	STATE PARK	HIDALGO	TX40	215	677631	N 1966
SPRINGER	KING	TX85	269	671508	OA 1964	STATE TRACT 339-L	OFFSHORE-STATE	TX05	990	014598	N 1992
SPRINGER	MONTGOMERY	TX30	339	671508	OA 1955	STATE TRACT 444-S	OFFSHORE-STATE	TX05	990	014599	N 1992
SPRINGER 168	KING	TX85	269	017388	O 2003	STATE TRACT 60-S CENTRAL	OFFSHORE-STATE	TX05	990	013938	OA 1990
SPRINGFIELD	JIM WELLS	TX40	249	671601	N 1988	STATE TRACT 60-S EAST	OFFSHORE-STATE	TX05	990	013939	ONA 1990
SPRINGFIELD LAKE	LIMESTONE	TX50	293	671668	N 1977	STATE TRACT 60-S WEST	OFFSHORE-STATE	TX05	990	013940	ONA 1989
SPRINGTOWN	PARKER	TX70	367	671818	ONA 1950	STATERLINE	ANDREWS	TX80	003	677662	O 1965
SPRINGTOWN WEST	PARKER	TX70	367	671849	N 1987	STATEX	TERRY	TX85	445	677724	OA 1952
SPRINT	KLEBERG	TX40	273	671911	N 1954	STATUE	GOLIAD	TX20	175	012071	N 1985
SPRINT	OFFSHORE-STATE	TX05	990	671911	N 1954	STEALTH	JACK	TX90	237	016390	N 1997
SPRINT SOUTH	OFFSHORE-STATE	TX05	990	671942	N 1968	STEAMBOAT PASS	CALHOUN	TX20	057	678282	ONA 1941
SPRITZER PRUBELLE	JONES	TX70	253	013747	OA 1990	STEAMBOAT PASS SE	CALHOUN	TX20	057	007342	N 1983
SPRUCE	CHAMBERS	TX30	071	671973	O 2005	STEAMBOAT PASS SOUTH	OFFSHORE-STATE	TX05	990	002429	ONA 1979
SPUG	UPTON	TX75	461	017935	OA 2005	STEDMAN	DIMMIT	TX10	127	002430	N 1979
SPUR	GARZA	TX85	169	672097	O 1951	STEDMAN ISLAND	NUECES	TX40	355	678406	ONA 1951
SPUR LAKE	DICKENS	TX85	125	019015	O 2007	STEDMAN ISLAND EAST	NUECES	TX40	355	001324	N 1980
SPUR SOUTH	DICKENS	TX85	125	016790	O 2001	STEDMAN ISLAND NORTH	NUECES	TX40	355	678437	ONA 1970
SPURGER	TYLER	TX30	457	672221	ONA 1940	STEDMAN ISLAND NORTH	SAN PATRICIO	TX40	409	678437	N 1995
SPURGER EAST	TYLER	TX30	457	672224	ONA 1974	STEDMAN ISLAND WEST	NUECES	TX40	355	001325	N 1978
SPURGIN	SHACKELFORD	TX70	417	672252	ONA 1975	STEED	JACK	TX90	237	678468	ONA 1945
SQUARE	FISHER	TX70	151	007966	OA 1982	STEED SOUTH	JACK	TX90	237	678499	OA 1950
SQUARE KNOTT	HOWARD	TX80	227	014860	O 1994	STEED WEST	JACK	TX90	237	678530	OA 1954
SQUASH HOLLOW	WOOD	TX60	499	672562	OA 1969	STEELE	CALLAHAN	TX70	059	003942	OA 1983
SQUIERS	EASTLAND	TX70	133	001319	OA 1981	STEELE	YOUNG	TX90	503	678809	OA 1953
SQUIRE	DUVAL	TX40	131	672655	ONA 1947	STEELE CREEK	LIMESTONE				



Field Name	County Name	State Sub	Co Code	Field Code	Field Disc Type	Year	Field Name	County Name	State Sub	Co Code	Field Code	Field Disc Type	Year
STEGALL	RUSK	TX60	401	679057	O	1951	STOWELL NORTH	CHAMBERS	TX30	071	683273	ONA	1941
STEHL	JIM WELLS	TX40	249	679119	O	1957	STOWELL NORTH	JEFFERSON	TX30	245	683273	ON	1941
STEIN	GRAYSON	TX90	181	679165	OA	1980	STOWELL SOUTH	JEFFERSON	TX30	245	683304	ONA	1967
STEINMEYER	BEE	TX20	025	679274	OA	1953	STO-WIL	MIDLAND	TX80	329	681227	O	1968
STEKOLL	OCHILTREE	TX95	357	679305	ONA	1960	STRADER	JACK	TX90	237	011269	O	1986
STELLA	RUNNELS	TX75	399	679336	N	1971	STRAHAN	BROWN	TX70	049	002440	N	1984
STEP CZYK	AUSTIN	TX30	015	014819	N	1993	STRAHAN	JACK	TX90	237	002440	ONA	1980
STEPHANIE	FAYETTE	TX30	149	013426	OA	1989	STRAIN	HARDIN	TX30	199	683428	N	1956
STEPHENFORD	SHACKELFORD	TX70	417	679584	OA	1955	STRAIN	HASKELL	TX70	207	683428	OA	1967
STEPHENS	CLAY	TX90	077	679615	OA	1943	STRAIN	MITCHELL	TX80	335	683428	OA	1983
STEPHENS COUNTY REGULAR	STEPHENS	TX70	429	679646	ONA	1915	STRAIT	DIMMIT	TX10	127	683471	N	1978
STEPHENSON POINT	GALVESTON	TX30	167	679781	ONA	1963	STRAKE	DUVAL	TX40	131	683490	ONA	1943
STEPHENS-SHANKLE	THROCKMORTON	TX70	447	679739	O	1950	STRAKE DEEP	DUVAL	TX40	131	011861	N	1985
STIEPP	HARDEMAN	TX90	197	015339	O	1994	STRAKE DEEP NORTH	DUVAL	TX40	131	011862	N	1987
STERLING	JACKSON	TX20	239	679832	N	1942	STRAKE NE	DUVAL	TX40	131	683521	ON	1966
STERLING CITY	STERLING	TX80	431	002432	N	1979	STRAKE NORTH	DUVAL	TX40	131	683552	N	1953
STERLING EAST	STERLING	TX80	431	679863	O	1966	STRALEY	CALLAHAN	TX70	059	001335	N	1980
STERLING NE	STERLING	TX80	431	679894	O	1966	STRAND	HASKELL	TX70	207	683614	OA	1940
STERLING NORTH	STERLING	TX80	431	007205	OA	1982	STRAND	JONES	TX70	253	683614	OA	1940
STERLING NW	MITCHELL	TX80	335	679925	OA	1968	STRAND NE	HASKELL	TX70	207	001336	OA	1980
STERLING NW	STERLING	TX80	431	679925	O	1966	STRANGER	PALO PINTO	TX70	363	010197	N	1985
STERLING SILVER	BORDEN	TX85	033	001328	OA	1981	STRAT LAND	HANSFORD	TX95	195	009341	N	1985
STERLING SOUTH	STERLING	TX80	431	679987	O	1958	STRAT LAND	OCHILTREE	TX95	357	009341	N	1985
STERNADEL	ARCHER	TX90	009	680061	O	1959	STRATFORD	SHERMAN	TX95	421	683707	ONA	1954
STESCOTT	COTTLE	TX85	101	680078	ONA	1975	STRATFORD DOME	SHERMAN	TX95	421	010198	ONA	1985
STESCOTT	KING	TX85	269	680078	ONA	1975	STRATFORD NE	SHERMAN	TX95	421	683727	N	1973
STETS	DUVAL	TX40	131	680080	ONA	1972	STRATTON	JIM WELLS	TX40	249	683831	ONA	1937
STEVE	BOWIE	TX60	037	680111	N	1969	STRATTON	KLEBERG	TX40	273	683831	ONA	1937
STEVE	JACK	TX90	237	680111	O	1982	STRATTON	NUECES	TX40	355	683831	ONA	1937
STEVENS	SHERMAN	TX95	421	680142	OA	1956	STRATTON	RUNNELS	TX75	399	683831	N	1981
STEVENS NORTH	SHERMAN	TX95	421	013073	N	1988	STRATTON EAST	NUECES	TX40	355	683862	ONA	1960
STEVE'S	PARKER	TX70	367	015951	O		STRATTON RIDGE	BRAZORIA	TX30	039	683893	OA	1945
STEWARDS MILL	FREESTONE	TX50	161	680204	ONA	1949	STRATTON RIDGE NORTH	BRAZORIA	TX30	039	017333	N	2001
STEWARDS MILL EAST	FREESTONE	TX50	161	680235	N	1962	STRATTON RIDGE NW	BRAZORIA	TX30	039	683908	OA	1973
STEWARDS MILL NE	FREESTONE	TX50	161	680266	ON	1951	STRATTON RIDGE SE	BRAZORIA	TX30	039	683924	N	1967
STEWARDS MILL WEST	FREESTONE	TX50	161	680297	N	1963	STRATTON RIDGE SOUTH	BRAZORIA	TX30	039	683955	ONA	1953
STEWARDSON	COLEMAN	TX70	083	680328	N	1929	STRATTON SOUTH	NUECES	TX40	355	683986	N	1965
STEWART	JACK	TX90	237	680421	ONA	1983	STRATTON SW	KLEBERG	TX40	273	008333	ON	1982
STEWART	JACKSON	TX20	239	680421	ONA	1942	STRATTON WEST	JIM WELLS	TX40	249	683998	N	1970
STEWART	THROCKMORTON	TX70	447	680421	OA	1978	STRAUCH-WILCOX	BEE	TX20	025	684017	ONA	1946
STEWART	YOUNG	TX90	503	680421	ONA	1983	STRAUS	DIMMIT	TX10	127	684048	ON	1958
STEWARTON	JACK	TX90	237	004050	N	1982	STRAWBERRY FIELDS	MITCHELL	TX80	335	015584	O	1995
STEWARTON SOUTH	JACK	TX90	237	004049	N	1982	STRAWN	JACK	TX90	237	684079	OA	1982
STIDHAM	ZAVALA	TX10	507	680545	N	1979	STRAWN	PALO PINTO	TX70	363	684079	ONA	1914
STIFF	FISHER	TX70	151	003943	N	1983	STRAWN EAST	PALO PINTO	TX70	363	684110	N	1949
STILES RANCH	WHEELER	TX95	483	680666	ONA	1978	STRAWN NORTH	PALO PINTO	TX70	363	684141	ONA	1966
STILES RANCH SE	WHEELER	TX95	483	006168	N	1983	STRAWN NW	PALO PINTO	TX70	363	684172	ONA	1958
STILES RANCH SOUTH	WHEELER	TX95	483	000188	N	1983	STRAY	YOUNG	TX90	503	684203	O	1959
STILES SOUTH	REAGAN	TX75	383	680669	N	1960	STRAY CAT	SHACKELFORD	TX70	417	015735	N	1995
STILLMAN	KENEDY	TX40	261	680700	N	1957	STREET	JACK	TX90	237	002441	ONA	1980
STILLMAN NE	KENEDY	TX40	261	080328	N	1981	STREETMAN SOUTH	FREESTONE	TX50	161	684265	OA	1957
STILLMAN-NC	KENEDY	TX40	261	016929	N	1999	STREIT	WILBARGER	TX90	487	684296	OA	1953
STILLWELL	KIMBLE	TX75	267	681041	N	1976	STRIBLING	STEPHENS	TX70	429	684358	ONA	1938
STIMMEL	WHARTON	TX30	481	681072	N	1954	STRICKER	KNOX	TX90	275	684420	OA	1958
STIMMEL SOUTH	WHARTON	TX30	481	015701	N	1995	STRICKHAUSEN	LA SALLE	TX10	283	006603	OA	1984
STIMMEL WEST	WHARTON	TX30	481	014601	N	1992	STRICKLAND	WISE	TX90	497	684451	O	1962
STIMPSON	ARCHER	TX90	009	681103	O	1952	STRICKLAND	DAWSON	TX85	115	012289	OA	1987
STINGRAY	LAVACA	TX20	285	003694	N	2006	STRIKE	ARCHER	TX90	009	684482	O	1988
STINNETT SE	LUBBOCK	TX85	303	681116	OA	1963	STRIKE KING	SHACKELFORD	TX70	417	015528	O	1995
STIRLING	WEBB	TX40	479	017956	N	2004	STRINGER	COKE	TX75	081	684606	OA	1956
STITH	JONES	TX70	253	681196	OA	1940	STRINGER	STERLING	TX80	431	684606	OA	1956
STM	MITCHELL	TX80	335	014487	O	1992	STROKER	JIM HOGG	TX40	247	008637	OA	1984
STOCKDALE	WILSON	TX10	493	681258	OA	1958	STROLE	JONES	TX70	253	684947	OA	1959
STOCKDALE EAST	WILSON	TX10	493	681289	OA	1962	STROMAN	JIM HOGG	TX40	247	684978	ONA	1955
STOCKDALE NE	WILSON	TX10	493	011859	O	1987	STROMAN	PECOS	TX80	371	684978	N	1975
STOCKDALE NORTH	WILSON	TX10	493	681320	OA	1963	STRONG	PALO PINTO	TX70	363	685009	N	1954
STOCKDALE SOUTH	WILSON	TX10	493	002435	OA	1981	STRONG	STARR	TX40	427	685009	ONA	1953
STOCKDALE WEST	WILSON	TX10	493	681351	OA	1967	STRONG SW	STEPHENS	TX70	429	685047	N	1978
STOCKMAN	SHELBY	TX60	419	681521	ONA	1975	STROUD	STEPHENS	TX70	429	685102	OA	1941
STOCKMAN SOUTH	SHELBY	TX60	419	009338	N	1984	STROZIER	COLEMAN	TX70	083	685350	OA	1951
STOCKSTILL	GRAY	TX95	179	002437	N	1980	STU	HASKELL	TX70	207	685412	O	1962
STOCKSTILL	PALO PINTO	TX70	363	002437	N	1982	STUART	PALO PINTO	TX70	363	685505	ONA	1965
STOCKTON	GOLIAD	TX20	175	681568	N	1975	STUART CITY	LA SALLE	TX10	283	685536	N	1954
STOCKTON	WHARTON	TX30	481	681568	N	1970	STUART CITY SOUTH	LA SALLE	TX10	283	004855	N	1997
STOCKYARD	GAINES	TX85	165	014143	ONA	1991	STUART CITY WEST	LA SALLE	TX10	283	007545	O	2003
STOFER	CALHOUN	TX20	057	681599	ON	1969	STUART CITY WEST	WEBB	TX40	479	685552	N	1976
STOKES	COLEMAN	TX70	083	681661	O	1953	STUART CREEK	COLORADO	TX30	089	009342	ONA	1985
STOLHAN	HOWARD	TX60	227	681754	OA	1972	STUART HEIRS	PALO PINTO	TX70	363	007206	N	1985
STOLLE	WHARTON	TX30	481	681769	N	1978	STUART RANCH	LIPSCOMB	TX95	295	685581	ONA	1977
STOLTE	LIVE OAK	TX20	297	002438	OA	1981	STUART SOUTH	PALO PINTO	TX70	363	685629	N	1967
STONE	CALLAHAN	TX70	059	681847	OA	1984	STUBBLEFIELD	RUNNELS	TX75	399	007672	ONA	1984
STONE	CHEROKEE	TX60	073	681847	O	1952	STUBBLEFIELD CREEK	CAMP	TX60	063	008960	ON	1985
STONE BRIDGE	PARKER	TX70	367	001329	N	1980	STUCKY	LEON	TX50	289	016392	N	1997
STONE CITY	BRAZOS	TX30	041	001330	OA	1979	STUDEBAKER	WILLACY	TX40	489	017830	N	2003
STONE CITY	BURLESON	TX30	051	001330	OA	1979	STULTING	GONZALES	TX10	177	685908	OA	1951
STONE CUTTER	LOVING	TX80	301	013969	N	1998	STULTING NORTH	GONZALES	TX10	177	002446	O	1974
STONE RANCH	THROCKMORTON	TX70	447	682033	OA	1967	STUMBERG	DIMMIT	TX10	127	002447	OA	1979
STONEBURG	MONTAGUE	TX90	337	682095	OA	1941	STUMBERG RANCH	DIMMIT	TX10	127	685892	ON	1973
STONEBURG NE	MONTAGUE	TX90	337	682126	OA	1966	STUMP	ANDREWS	TX80	003	002448	OA	1981
STONEBURG NORTH	MONTAGUE	TX90	337	682157	OA	1953	STUNKARD	SHACKELFORD	TX70	417	015055	O	1994
STONEBURG SOUTH	MONTAGUE	TX90	337	682188	OA	1964	STURGEON	GRAYSON	TX90	181	686001	O	1955
STONEBURG SW	MONTAGUE	TX90	337	003776	OA	1998	STURM	ARCHER	TX90	009	686187	OA	1950
STONEHENGE	BAYLOR	TX90	023	015789	O	1996	STYLES	KNOX	TX90	275	014392	O	1991
STONEMAN	JACK	TX90	237	682281	N	1958	STYLES BAYOU	BRAZORIA	TX30	039	686311	ONA	1955
STONEWALL	STONEWALL	TX70	433	682405	OA	1980	SUBAR	MITCHELL	TX80	335	011597	OA	1987
STOREY	LA SALLE	TX10	283	682901	ONA	1969	SUBLIME	COLORADO	TX30	089	686404	ONA	1944
STOREY EAST	LA SALLE	TX10	283	002439	ONA	1981	SUBLIME EAST	COLORADO	TX30	089	686410	OA	1976
STOREY SOUTH	LA SALLE	TX10	283	015052	ON	1994	SUBLIME NORTH	COLORADO	TX30	089	686422	ONA	1973
STOREY WEST	LA SALLE	TX10	283	582911	OA	1978	SUBLIME SOUTH	LAVACA	TX20	285	014820	N	1993
STORIE	GARZA	TX85	169	682932	OA	1957	SUBLIME WEST	LAVACA	TX20	285	003129	OA	1982
STORIE WEST	GARZA	TX85	169	001332	OA	1981	SUCHER	DE WITT	TX20	123	686430	N	1978
STORM	HEMPHILL	TX95	211	682									

# TEXAS

Field Name	County Name	State Sub	Co Code	Field Code	Field Disc Type Year	Field Name	County Name	State Sub	Co Code	Field Code	Field Disc Type Year
SUERTE	BORDEN	TX85	033	011270	OA 1987	SUSIE-Q	ARCHER	TX90	009	010204	OA 1985
SUERTE LOCA	ZAPATA	TX40	505	015918	N 1996	SUSITA	CROCKETT	TX75	105	691023	ONA 1967
SUFFOLK	HUTCHINSON	TX95	233	017727	ONA 2004	SUTHERLAND	BEE	TX20	025	691178	ONA 1985
SUGAR CREEK	TYLER	TX30	457	686621	N 1975	SUTIL	WILLSON	TX10	493	691220	OA 1975
SUGAR HILL	TITUS	TX60	449	686714	OA 1952	SUTTLE	CALLAHAN	TX70	059	691333	O 1956
SUGAR TREE	MCCULLOCH	TX75	307	015791	N 1996	SUTTON	ATASCOSA	TX10	013	691364	OA 1958
SUGAR VALLEY	MATAGORDA	TX30	321	686776	ONA 1946	SUTTON	ROBERTSON	TX50	395	691364	OA 1976
SUGAR VALLEY EAST	BRAZORIA	TX30	039	686807	O 1963	SUTTON-GLASSCOCK	SUTTON	TX75	435	691373	N 1973
SUGAR VALLEY EAST	MATAGORDA	TX30	321	686807	N 1963	SUZANN	RUNNELS	TX75	399	009492	OA 1984
SUGAR VALLEY NORTH	MATAGORDA	TX30	321	686838	ONA 1966	SUZANNE	ARCHER	TX90	009	691426	O 1951
SUGAR VALLEY SE	MATAGORDA	TX30	321	686869	N 1970	SUZU	CALLAHAN	TX70	059	010205	ONA 1985
SUGAR VALLEY SOUTH	MATAGORDA	TX30	321	686900	ONA 1970	SVD	DUVAL	TX40	131	002725	N 1999
SUGAR VALLEY SW	MATAGORDA	TX30	321	001339	N 1980	SVOBODA	FORT BEND	TX30	157	016905	N 2001
SUGARKANE	LIVE OAK	TX20	297	019016	N 2007	SWAGER	SHACKELFORD	TX70	417	691558	N 1948
SUGARLAND	FORT BEND	TX30	157	686962	ONA 1928	SWAIM	THROCKMORTON	TX70	447	014821	O 1993
SUGARLOAF	UPTON	TX75	461	686993	OA 1970	SWAMP	SAN PATRICIO	TX40	409	691589	O 1961
SUGARLOAF MOUNTAIN	FOARD	TX90	155	011864	OA 1987	SWAMPFOX	JONES	TX70	253	001343	OA 1979
SUGG	IRION	TX75	235	687086	OA 1955	SWAN	JONES	TX70	253	691620	ONA 1950
SUGG RANCH	IRION	TX75	235	010201	OA 1985	SWAN LAKE	JACKSON	TX20	239	691682	ONA 1950
SUGG RANCH	STERLING	TX80	431	010201	OA 1985	SWAN LAKE EAST	JACKSON	TX20	239	691713	ON 1962
SUGG RANCH	TOM GREEN	TX75	451	010201	OA 1985	SWAN LAKE NE	JACKSON	TX20	239	691744	ONA 1967
SUGG-IRION	IRION	TX75	235	687099	O 1974	SWAN LAKE NORTH	JACKSON	TX20	239	008639	ONA 1984
SUGGS	COKE	TX75	081	009007	OA 1982	SWAN LAKE WEST	JACKSON	TX20	239	691775	ON 1954
SUGGS	NOLAN	TX70	353	009007	OA 1982	SWANS CHAPEL	JONES	TX70	253	691899	O 1954
SUGGS-HICKMAN	NOLAN	TX70	353	010202	OA 1985	SWANSON	LUBBOCK	TX85	303	691930	OA 1978
SULFER CREEK	LIVE OAK	TX20	297	008335	N 1982	SWANSON	WHARTON	TX30	481	691930	N 1960
SULLIVAN	NUECES	TX40	355	687272	O 1936	SWANSON LANDING	HARRISON	TX60	203	000160	ONA 1980
SULLIVAN	REEVES	TX80	389	687272	ONA 1957	SWANSON-CHOENS	WICHITA	TX90	485	002455	OA 1980
SULLIVAN	YOUNG	TX90	503	687272	OA 1982	SWAZER CREEK	SHACKELFORD	TX70	417	692054	OA 1956
SULLIVAN CITY	HIDALGO	TX40	215	687303	ONA 1939	SWEARINGEN	TYLER	TX30	457	692085	O 1949
SULLIVAN CITY	STARR	TX40	427	687303	ONA 1939	SWEDEN	DUVAL	TX40	131	692178	ONA 1937
SULLIVAN CITY SE	HIDALGO	TX40	215	687350	ONA 1977	SWEENEY	BRAZORIA	TX30	039	692209	N 1958
SULLIVAN CITY WEST	STARR	TX40	427	687365	N 1953	SWEENEY	YOUNG	TX90	503	692209	OA 1948
SULLIVAN-ATKINSON	KARNES	TX20	255	013078	N 1989	SWEET	NOLAN	TX70	353	692302	OA 1966
SULPHUR BLUFF	HOPKINS	TX50	223	687489	ONA 1936	SWEET ALICE	CALLAHAN	TX70	059	005380	ONA 1983
SULPHUR CREEK WEST	LIVE OAK	TX20	297	687558	N 1984	SWEET HOME	LAVACA	TX20	285	002456	ONA 1978
SULPHUR DRAW	DAWSON	TX85	115	687582	OA 1966	SWEET SAVAGE	JONES	TX70	253	001345	OA 1981
SULPHUR DRAW	MARTIN	TX80	317	687582	OA 1966	SWEET SILVER	WHEELER	TX95	483	009790	N 1982
SULPHUR DRAW NORTH	MARTIN	TX80	317	687613	O 1967	SWEET SPRINGS	PARKER	TX70	367	001346	N 1979
SULPHUR DRAW WEST	MARTIN	TX80	317	687644	O 1968	SWEETGRASS	GRAYSON	TX90	181	004534	OA 1983
SULPHUR RIVER	DELTA	TX50	119	006720	OA 1984	SWEETIE PECK	MIDLAND	TX80	329	692550	OA 1950
SULPHUR RIVER	HOPKINS	TX50	223	006720	OA 1984	SWEETIE PECK	UPTON	TX75	461	692550	OA 1950
SUMAC	CONCHO	TX75	095	013941	O 1991	SWEETSHOP	SCURRY	TX85	415	017991	O 2005
SUMMER RAE	HOWARD	TX80	227	015585	O 1996	SWEET-STRAWN	YOUNG	TX90	503	692475	OA 1976
SUMMERS	THROCKMORTON	TX70	447	688202	O 1956	SWEETWATER	FISHER	TX70	151	692612	OA 1955
SUMNER	WILBARGER	TX90	487	688450	OA 1957	SWEETWATER CREEK	WHEELER	TX95	483	692643	N 1980
SUMPTER	YOUNG	TX90	503	688729	OA 1982	SWEETWATER LAKE	GALVESTON	TX30	167	006936	OA 1984
SUN	STARR	TX40	427	688915	ONA 1938	SWEETWATER NORTH	FISHER	TX70	151	692674	OA 1981
SUN BELT	CONCHO	TX75	095	688929	OA 1982	SWEETWATER NW	FISHER	TX70	151	692705	O 1958
SUN BELT	HOOD	TX70	221	688929	N 1978	SWEETWATER SOUTH	NOLAN	TX70	353	692736	OA 1970
SUN EAST	STARR	TX40	427	688977	ONA 1951	SWENSON	HASKELL	TX70	207	692798	ONA 1973
SUN NORTH	STARR	TX40	427	689008	ONA 1941	SWENSON	PALO PINTO	TX70	363	692798	ONA 1978
SUN T S H	LA SALLE	TX10	283	003945	OA 1983	SWENSON	STEPHENS	TX70	429	692798	N 1900
SUN TSH	LA SALLE	TX10	283	017871	N 2005	SWENSON	THROCKMORTON	TX70	447	692798	ONA 1973
SUN VALLEY	PECOS	TX80	371	689039	ONA 1969	SWENSON 100	THROCKMORTON	TX70	447	002459	OA 1949
SUN VALLEY NORTH	PECOS	TX80	371	689070	OA 1969	SWENSON 115	THROCKMORTON	TX70	447	002460	ONA 1978
SUN WEST	STARR	TX40	427	689101	ON 1948	SWENSON 170	THROCKMORTON	TX70	447	002461	OA 1950
SUNBURST	CULBERSON	TX80	109	009490	OA 1984	SWENSON 171	THROCKMORTON	TX70	447	002462	O 1957
SUNDANCE	OLDHAM	TX95	359	008336	OA 1981	SWENSON 172	THROCKMORTON	TX70	447	692836	OA 1978
SUNDOWN	HOCKLEY	TX85	219	689163	OA 1978	SWENSON 175	THROCKMORTON	TX70	447	002463	O 1957
SUNDOWN	YOAKUM	TX85	501	689163	OA 1976	SWENSON 207	THROCKMORTON	TX70	447	002464	OA 1950
SUNDOWN-LUCAS P	ZAVALA	TX10	507	007967	N 1982	SWENSON 210	THROCKMORTON	TX70	447	002465	OA 1951
SUNFLOWER	MITCHELL	TX80	335	689225	O 1937	SWENSON 46	THROCKMORTON	TX70	447	002466	OA 1981
SUNFLOWER	POLK	TX30	373	689225	N 1982	SWENSON AREA	STONEWALL	TX70	433	002457	OA 1979
SUNFLOWER	TERRY	TX85	445	689225	OA 1984	SWENSON NE	GARZA	TX85	169	692832	O 1972
SUNILAND	GARZA	TX85	169	689287	OA 1955	SWENSON-BARRON	GARZA	TX85	169	692808	OA 1977
SUNILAND	LYNN	TX85	305	689287	OA 1955	SWENSON-GARZA	GARZA	TX85	169	692829	OA 1971
SUNILAND WEST	LYNN	TX85	305	689318	O 1959	SWENSON-GARZA NE	GARZA	TX85	169	692831	O 1972
SUNLIGHT	KAUFMAN	TX50	257	009343	O 1985	SWENSON-WALLACE	KENT	TX85	263	009493	OA 1984
SUNLIGHT II	NOLAN	TX70	353	016576	O 2000	SWICK	GRAYSON	TX90	181	692849	ONA 1977
SUNNI	REEVES	TX80	389	689349	N 1964	SWICKHEIMER	GOLIAD	TX20	175	692860	N 1969
SUNRAY	MOORE	TX95	341	689969	N 1986	SWICKHEIMER SOUTH	GOLIAD	TX20	175	005381	N 1983
SUNRAY EAST	HUTCHINSON	TX95	233	012072	N 1987	SWINK	YOUNG	TX90	503	692984	O 1948
SUNRISE	LIVE OAK	TX20	297	690000	N 1977	SWINK EAST	YOUNG	TX90	503	693015	OA 1960
SUNRISE	MONTAGUE	TX90	337	690000	O 1957	SWINK NORTH	YOUNG	TX90	503	693046	O 1950
SUNRISE EAST	WISE	TX90	497	690031	O 1958	SWINNEY SWITCH	LIVE OAK	TX20	297	693077	OA 1955
SUNSET	JACK	TX90	237	690093	OA 1985	SWINNEY SWITCH EAST	LIVE OAK	TX20	297	693108	N 1959
SUNSET	LIVE OAK	TX20	297	690093	ONA 1955	SWOBODA	GOLIAD	TX20	175	008338	N 1982
SUNSET	MONTAGUE	TX90	337	690093	OA 1950	SWORD	HARRIS	TX30	201	008962	N 1990
SUNSET	WISE	TX90	497	690093	OA 1950	SYKES	RUNNELS	TX75	399	693426	OA 1950
SUNSET NE	MONTAGUE	TX90	337	690155	N 1977	SYKES WEST	RUNNELS	TX75	399	693457	ONA 1953
SUNSET SOUTH	MONTAGUE	TX90	337	690186	O 1961	SYLVESTER	FISHER	TX70	151	693550	OA 1956
SUNSET SOUTH	WISE	TX90	497	690186	O 1961	SYLVESTER EAST	FISHER	TX70	151	693581	OA 1966
SUNSET SW	MONTAGUE	TX90	337	690217	O 1962	SYLVESTER SOUTH	FISHER	TX70	151	693612	O 1961
SUNSET SW	WISE	TX90	497	690217	O 1962	SYLVESTER WEST	FISHER	TX70	151	693643	O 1958
SUNSET WEST	MONTAGUE	TX90	337	690248	O 1960	SYLVIA	COLORADO	TX30	089	013751	N 2007
SUNSET WEST	WISE	TX90	497	690248	O 1960	SYM-JAC	CHEROKEE	TX60	073	693845	N 1978
SUNSHINE	GREGG	TX60	183	690279	N 1982	SYM-JAC WEST	CHEROKEE	TX60	073	693875	N 1979
SUNSHINE	SMITH	TX60	423	690279	OA 1980	SYNDICATE	LA SALLE	TX10	283	694015	N 1955
SUNSHINE	STEPHENS	TX70	429	690279	OA 1951	SYNDICATE	MCMULLEN	TX10	311	694015	N 1955
SUNTURA	TERRY	TX85	445	016567	OA 1999	SYNDICATE SOUTH	MCMULLEN	TX10	311	007971	N 1981
SUNWOOD	THROCKMORTON	TX70	447	690434	OA 1954	T A S	PECOS	TX80	371	006604	ON 1984
SUNWOOD SOUTH	THROCKMORTON	TX70	447	690465	OA 1967	T A V T	HARDIN	TX30	199	017863	N 2005
SUPPLE JACK	LAVACA	TX20	285	008389	N 1981	T BONE	SCHLEICHER	TX75	413	016906	O 2001
SUPPLE JACK CREEK	LAVACA	TX20	285	002085	N 1999	T BRADBERRY	MCCULLOCH	TX75	307	015746	O 1996
SUPRON	HOUSTON	TX60	225	690475	N 1977	T C I	PECOS	TX80	371	694768	ONA 1949
SUPRON	LEON	TX50	289	690475	N 1982	T C I WEST	PECOS	TX80	371	007345	ONA 1983
SURPRISE	COLEMAN	TX70	083	690527	O 1952	T C O	STEPHENS	TX70	429	010209	OA 1985
SURPRISE	TAYLOR	TX70	441	007968	OA 1982	T C P RINCON	BROOKS	TX40	047	013079	N 1988
SURVEY	JONES	TX70	253	690589	O 1951	T C P RINCON EAST	BROOKS	TX40	047	013080	N 1988
SURVEY 16	PECOS	TX80	371	690620	N 1967	T C U	COOKE	TX90	097	694799	O 1950
SUSAN	GARZA	TX85	169	690713	O 1977	T C W B	WISE	TX90	497	694830	ONA 1956
SUSAN	SHACKELFORD	TX70	417	690713	O 1968	T D	TOM GREEN	TX75	451	007972	ONA 1982
SUSAN DENMAN	ARCHER	TX90	009	003777	O 1998	T D A	JONES	TX70	253	016457	O 1999
SUSAN MIMS	TAYLOR	TX70	441	690744	O 1952	T D P	THROCKMORTON	TX70	447	694861	O 1950
SUSAN PEAK	TOM GREEN	TX75	451	690806	ONA 1948	T D Y	NOLAN	TX70	353	694882	OA 1957
SUSAN PEAK EAST	TOM GREEN	TX75	451	690837	O 1963	T DIAMOND	STONEWALL	TX70	433	694923	O 1956
SUSAN PEAK NORTH	TOM GREEN	TX75	451	690868	OA 1953	T E	HARDEMAN	TX90	197	010210	OA 1985
SUSAN PEAK NW											

Field Name	County Name	State Sub	Co Code	Field Code	Field Disc Type Year	Field Name	County Name	State Sub	Co Code	Field Code	Field Disc Type Year
T J C	RUNNELS	TX75	399	695036	OA 1976	TAWAKONI	KAUFMAN	TX50	257	698457	OA 1968
T J M	PARKER	TX70	367	001347	N 1981	TAWAKONI NE	KAUFMAN	TX50	257	698466	N 1973
T J NEILL	TAYLOR	TX70	441	010863	O 1986	TAWAKONI SOUTH	KAUFMAN	TX50	257	009951	OA 1983
T K S	ARCHER	TX90	009	695047	O 1949	TAYLOR	EASTLAND	TX70	133	698488	N 1955
T M OCONNOR	GOLIAD	TX20	175	695078	N 1964	TAYLOR	OCHILTREE	TX95	357	698488	N 1981
T O G C	THROCKMORTON	TX70	447	695109	O 1970	TAYLOR	STEPHENS	TX70	429	698488	ON 1950
T P F	SHACKELFORD	TX70	417	695123	OA 1975	TAYLOR	TAYLOR	TX70	441	698488	OA 1982
T PATCH	STARR	TX40	427	017781	N 2004	TAYLOR	YOUNG	TX90	503	698488	ONA 1941
T S P	JONES	TX70	253	695133	OA 1974	TAYLOR BAYOU	JEFFERSON	TX30	245	017137	N 2002
T S P SOUTH	JONES	TX70	253	695138	OA 1975	TAYLOR BAYOU EAST	JEFFERSON	TX30	245	698519	ON 1966
T STOCKTON	GOLIAD	TX20	175	010211	N 1985	TAYLOR BAYOU SOUTH	JEFFERSON	TX30	245	698550	ONA 1959
T T E	JACK	TX90	237	695176	ONA 1973	TAYLOR CADE	RUNNELS	TX75	399	011872	O 1987
T U G	JONES	TX70	253	007974	OA 1984	TAYLOR COUNTY REGULAR	TAYLOR	TX70	441	698612	ONA 1916
T W MILLER	RUNNELS	TX75	399	015841	O 1995	TAYLOR CREEK	RUSK	TX60	401	006466	N 1986
T W P	RUNNELS	TX75	399	014395	OA 1991	TAYLOR DRAW	UPTON	TX75	461	009345	OA 1985
T X L	ECTOR	TX80	135	695233	OA 1944	TAYLOR HILL	THROCKMORTON	TX70	447	698674	OA 1978
T X L NORTH	ECTOR	TX80	135	695264	OA 1959	TAYLOR HILL SOUTH	THROCKMORTON	TX70	447	015056	OA 1991
T X L NW	ECTOR	TX80	135	695295	O 1956	TAYLOR HILL WEST	THROCKMORTON	TX70	447	014488	OA 1992
T-4 RANCH	CROCKETT	TX75	105	017642	O 2004	TAYLOR LAKE	HARRIS	TX30	201	698736	ONA 1965
TAAK	YOUNG	TX90	503	695326	OA 1966	TAYLOR LAKE EAST	HARRIS	TX30	201	010864	N 1985
TABASCO	HIDALGO	TX40	215	695357	ONA 1952	TAYLOR LAKE NORTH	HARRIS	TX30	201	015057	N 1993
TABASCO NORTH	HIDALGO	TX40	215	695388	N 1953	TAYLOR LAKE WEST	HARRIS	TX30	201	010213	N 1985
TABASCO WEST	HIDALGO	TX40	215	003542	N 1987	TAYLOR LINK	PECOS	TX80	371	698767	ONA 1929
TABIATHA	WHARTON	TX30	481	695394	N 1977	TAYLOR LINK WEST	PECOS	TX80	371	008494	OA 1984
TABOR	HARDEMAN	TX90	197	695543	O 1991	TAYLOR-LINA	MEDINA	TX10	325	698705	ONA 1922
TACKETT	SHACKELFORD	TX70	417	695574	OA 1982	TAYLORS BAYOU	JEFFERSON	TX30	245	006937	N 1984
TACKETT	YOUNG	TX90	503	695574	O 1946	TAYLOR-WILSON	STEPHENS	TX70	429	007676	ONA 1983
TAFF	EASTLAND	TX70	133	007977	ONA 1982	T-BIRD	JIM HOGG	TX40	247	002733	N 1999
TAFFEY	MONTAGUE	TX90	337	695677	OA 1977	T-B-M	WICHITA	TX90	485	694675	O 1954
TAFFHY	LOVING	TX80	301	004052	N 1982	T-B	WILSON	TX10	493	694706	O 1958
TAFT	SAN PATRICIO	TX40	409	695760	ONA 1935	T-C	REFUGIO	TX20	391	694737	OA 1952
TAFT DEEP	SAN PATRICIO	TX40	409	695791	OA 1959	T-C-B EAST	KLEBERG	TX40	273	017775	ONA 1977
TAFT DEEP NE	SAN PATRICIO	TX40	409	695822	O 1960	T-C-B WEST	KLEBERG	TX40	273	009344	N 1985
TAFT EAST	SAN PATRICIO	TX40	409	695915	ONA 1946	TDC	MONTAGUE	TX90	337	002470	OA 1979
TAFT NE	SAN PATRICIO	TX40	409	695946	ONA 1963	TDC CROWLEY	JACK	TX90	237	016547	OA 2000
TAFT NORTH	SAN PATRICIO	TX40	409	695977	ONA 1960	T-E-A	MCMULLEN	TX10	311	694954	OA 1955
TAFT SE	SAN PATRICIO	TX40	409	696008	OA 1960	TEA JAY	WEBB	TX40	479	015422	N 1995
TAFT SOUTH	SAN PATRICIO	TX40	409	696039	ONA 1952	TEAGUE	FREESTONE	TX50	161	699279	N 1945
TAFT SW	SAN PATRICIO	TX40	409	693054	N 1977	TEAGUE NE	FREESTONE	TX50	161	008641	N 1984
TAFT WEST	SAN PATRICIO	TX40	409	696070	ONA 1950	TEAGUE SOUTH	FREESTONE	TX50	161	699297	N 1979
TAGUACHE CREEK	ZAPATA	TX40	505	011870	N 1987	TEAGUE SOUTH	LIMESTONE	TX50	293	699297	N 1983
TAHOE	GAINES	TX85	165	001348	N 1981	TEAGUE SW	FREESTONE	TX50	161	699304	N 1974
TAHOKA	LYNN	TX85	305	696101	OA 1953	TEAGUE TOWNSITE	FREESTONE	TX50	161	699307	N 1967
TAHOKA NORTH	LYNN	TX85	305	007978	OA 1982	TEAGUE TOWNSITE	LIMESTONE	TX50	293	699307	N 1991
TAIL FEATHERS	WHARTON	TX30	481	015421	N 1994	TEAGUE WEST	FREESTONE	TX50	161	699310	N 1952
TAIT	COLORADO	TX30	089	696132	N 1951	TEAGUE-KELLER	BROWN	TX70	049	014294	N 1987
TAJOS	KENEDY	TX40	261	696194	N 1964	TEAGUE-SAGE	BROWN	TX70	049	011602	OA 1987
TAL VEZ	WEBB	TX40	479	696225	ONA 1950	TEAL	MCMULLEN	TX10	311	699333	ONA 1975
TAL VEZ EAST	WEBB	TX40	479	696228	ONA 1975	TEAL SOUTH	MCMULLEN	TX10	311	012291	OA 1988
TAL VEZ SOUTH	WEBB	TX40	479	696256	ON 1952	TEAM	HARDEMAN	TX90	197	015058	O 1994
TALBERT EAST	WILBARGER	TX90	487	002467	OA 1981	TEARE TRUST	LIPSCOMB	TX95	295	011016	N 1985
TALBOT	HOWARD	TX80	227	696359	ONA 1994	TEAS	FREESTONE	TX50	161	699527	ONA 1967
TALCO	FRANKLIN	TX60	159	696380	OA 1936	TEAS	GARZA	TX85	169	699527	OA 1957
TALCO	TITUS	TX60	449	696380	OA 1936	TEAS EAST	GARZA	TX85	169	699558	OA 1958
TALCO DEEP	TITUS	TX60	449	014062	N 1991	TEAS NORTH	GARZA	TX85	169	699589	O 1958
TALCO WEST	FRANKLIN	TX60	159	636391	OA 1978	TECOLOTE	JIM WELLS	TX40	249	699713	OA 1952
TALIAFERRO	RUSK	TX60	401	002468	ONA 1982	TECOLOTE EAST	JIM WELLS	TX40	249	699717	N 1978
TALIAFERRO	SMITH	TX60	423	002468	ONA 1982	TECOLOTE NE	JIM WELLS	TX40	249	001353	N 1979
TALL CITY	ROBERTSON	TX50	395	014033	N 1999	TECOLOTE RANCH	JIM HOGG	TX40	247	003087	N 1981
TALLEY ISLAND	ARANSAS	TX40	007	696457	N 1979	TECOLOTE SE	JIM WELLS	TX40	249	011604	N 1979
TALLEY ISLAND EAST	ARANSAS	TX40	007	001349	N 1980	TECOLOTE WEST	JIM WELLS	TX40	249	699775	ONA 1956
TALLY	CLAY	TX90	077	696535	OA 1947	TECOVAS CREEK	POTTER	TX95	375	003787	O 1998
TALPA	COLEMAN	TX70	083	696783	ONA 1945	TECULA	CHEROKEE	TX60	073	699806	N 1955
TALPA NORTH	COLEMAN	TX70	083	696814	OA 1951	TECULA SE	CHEROKEE	TX60	073	000824	N 1981
TALPA SOUTH	RUNNELS	TX75	399	696845	O 1970	TECULA SOUTH	CHEROKEE	TX60	073	000825	OA 1980
TALPA SW	RUNNELS	TX75	399	696848	ONA 1974	TECUMSEH	CALLAHAN	TX70	059	008965	OA 1985
TALRAY	COLEMAN	TX70	083	696859	O 1972	TEDBIT	GAINES	TX85	165	700116	OA 1971
TALUS	PALO PINTO	TX70	363	001350	N 1980	TEE BOX	HENDERSON	TX50	213	011873	N 1987
TAMARA	YOAKUM	TX85	501	696907	O 1957	TEE JAY	EASTLAND	TX70	133	002957	ONA 1977
TAMCO	COLEMAN	TX70	083	007979	OA 1983	TEE JAY NORTH	EASTLAND	TX70	133	006171	N 1983
TAMI	WOOD	TX60	499	697045	OA 1978	TEEL	JASPER	TX30	241	017730	N 2004
TAMINA	MONTGOMERY	TX30	339	697062	OA 1954	TEHUACANA	LIMESTONE	TX50	293	700178	O 1940
TAMMY	THROCKMORTON	TX70	447	013431	OA 1989	TEHUACANA CREEK	FREESTONE	TX50	161	001354	N 1981
TANGLEWOOD	LEE	TX30	287	697279	ONA 1948	TEICHMAN POINT	GALVESTON	TX30	167	700222	N 1976
TANGO	CALLAHAN	TX70	059	011272	O 1986	TEIPAS WEST	JIM WELLS	TX40	249	004054	N 1982
TANK FARM	LIBERTY	TX30	291	017739	O 2004	TEIR	THROCKMORTON	TX70	447	700240	OA 1957
TANKERSLEY	IRION	TX75	235	697310	ONA 1945	TEJAS	GOLIAD	TX20	175	700271	ONA 1970
TANKERSLEY	SCHLEICHER	TX75	413	697310	O 1950	TEJAS	SHACKELFORD	TX70	417	700271	ONA 1977
TANKERSLEY SW	IRION	TX75	235	007980	OA 1980	TELARANA	BEE	TX20	025	700488	ON 1959
TANKERSLEY SW	SCHLEICHER	TX75	413	007980	OA 1980	TELARANA	REFUGIO	TX20	391	700488	ON 1959
TANKERSLEY WEST	IRION	TX75	235	014135	O 1991	TELARANA NORTH	BEE	TX20	025	700519	OA 1970
TANNER	OCHILTREE	TX95	357	697341	N 1998	TELEPHONE POST	MCMULLEN	TX10	311	009346	OA 1985
TANTABOGUE CREEK	TRINITY	TX30	455	697358	ONA 1980	TELFERNER	VICTORIA	TX20	469	700581	ONA 1937
TAOS	IRION	TX75	235	697372	ONA 1970	TELFERNER EAST	VICTORIA	TX20	469	700612	ONA 1945
TAP	KING	TX85	269	697403	OA 1953	TELFERNER NE	VICTORIA	TX20	469	700625	N 1981
TAPATIO	SHACKELFORD	TX70	417	008744	N 1984	TELFERNER NORTH	VICTORIA	TX20	469	700643	ONA 1960
TAPCO	CALLAHAN	TX70	059	002469	O 1982	TELFERNER NW	VICTORIA	TX20	469	008339	N 1980
TAQUACHIE	ZAPATA	TX40	505	697589	N 1959	TELFERNER SOUTH	VICTORIA	TX20	469	700674	N 1967
TAQUACHIE CREEK	ZAPATA	TX40	505	001351	N 1981	TELFERNER SW	VICTORIA	TX20	469	700680	N 1972
TAR	GLASSCOCK	TX80	173	004053	OA 1983	TELFERNER WEST	VICTORIA	TX20	469	013942	N 1990
TAR BABY	HIDALGO	TX40	215	697603	N 1978	TEMPAS	ZAPATA	TX40	505	004055	N 1982
TARANCAHUAS	DUVAL	TX40	131	697806	OA 1939	TEMPLETON	COLEMAN	TX70	083	700922	ONA 1947
TARANCAHUAS SOUTH	DUVAL	TX40	131	697837	OA 1970	TEMPLETON EAST	COLEMAN	TX70	083	700953	O 1954
TARANTULA	JIM HOGG	TX40	247	011871	N 1987	TEMPLETON NORTH	COLEMAN	TX70	083	700984	ONA 1959
TARD	HARDEMAN	TX90	197	014396	O 1992	TEN GALLON	SCURRY	TX85	415	014295	OA 1992
TARNA	HOCKLEY	TX85	219	012884	OA 1988	TEN MILE CREEK	ORANGE	TX30	361	701077	ONA 1962
TARZAN	MARTIN	TX80	317	697961	ON 1966	TENA	SHACKELFORD	TX70	417	701142	OA 1979
TASCOSA	OLDHAM	TX95	359	697992	O 1957	TENACITY	ANDREWS	TX80	003	012961	OA 2000
TATE	FREESTONE	TX50	161	698054	N 1971	TENAHA	SHELBY	TX60	419	701170	N 1965
TATUM	PANOLA	TX60	365	698240	OA 1956	TENAHA SOUTH	SHELBY	TX60	419	004538	N 1983
TATUM	RUSK	TX60	401	698240	OA 1956	TENAHA SW	SHELBY	TX60	419	701176	N 1976
TATUM NORTH	HARRISON	TX60	203	698279	N 1985	TENAL	YOUNG	TX90	503	701185	OA 1975
TATUM NORTH	PANOLA	TX60	365	698279	N 1979	TENAZ	PECOS	TX80	371	701193	ONA 1978
TATUM NORTH	RUSK	TX60	401	698279	N 1979	TENERIAS	KENEDY	TX40	261	701201	N 1953
TATUM NW	RUSK	TX60	401	698271	O 1954	TENERIAS	WILLACY	TX40	489	701201	N 1953
TATUM SW	RUSK	TX60	401	698302	N 1971	TENISON	GLASSCOCK	TX80	173	013563	OA 1990
TAUBERT	JACK	TX90	237	698395	O 1942	TENNA	WHARTON	TX30	481	014137	OA 1991
TAUREN	CALLAHAN	TX70	059	007207	N 1998	TENNESSEE COLONY	ANDERSON	TX60	001	701263	ONA 1949
TAURUS	WARD	TX80	475	698439	ONA 1975	TENNESSEE COLONY EAST					



TEXAS

Field Name	County Name	State Sub	Co Code	Field Code	Field Type	Field Disc Year	Field Name	County Name	State Sub	Co Code	Field Code	Field Type	Field Disc Year
TENNYSON	COKE	TX75	081	701356	O	1948	THEUVENINS CREEK NORTH	TYLER	TX30	457	704224	O	1959
TEN-TEN	BEE	TX20	025	020242	N	1998	THEUVENINS CREEK SOUTH	TYLER	TX30	457	704255	ONA	1965
TEPCO	COOKE	TX90	097	010215	OA	1985	THIGPEN	GOLIAD	TX20	175	704364	N	1975
TEPE SLAVIN	HEMPHILL	TX95	211	018434	N	2006	THIGPIN	PECOS	TX80	371	704379	ONA	1958
TERCERA VEZ	GAINES	TX85	165	008642	OA	1984	THIGPIN SOUTH	PECOS	TX80	371	704410	O	1970
TEREE	STEPHENS	TX70	429	701573	O	1959	THIRD CHOICE	JONES	TX70	253	013752	OA	1991
TERESA	JACK	TX90	237	701604	OA	1979	THIRTEEN	DIMMIT	TX10	127	704503	OA	1959
TERESA	JIM WELLS	TX40	249	701604	N	1955	THIRTEEN EAST	DIMMIT	TX10	127	704534	OA	1959
TERESA	WISE	TX90	497	701604	OA	1979	THIRTEEN SOUTH	DIMMIT	TX10	127	002474	ONA	1980
TERI	SHACKELFORD	TX70	417	001355	OA	1979	THIRTEEN WEST	DIMMIT	TX10	127	704596	OA	1965
TERRA ROSS	KING	TX85	269	011274	O	1987	THIRTY-THIRTY	BORDEN	TX85	033	704658	O	1958
TERRATORY	UPTON	TX75	461	010216	OA	1985	THISTLE	PECOS	TX80	371	704742	OA	1984
TERRELL	YOUNG	TX90	503	702052	OA	1977	THOMAND	IRION	TX75	235	704844	O	1952
TERRELL POINT	GOLIAD	TX20	175	702069	ONA	1943	THOMAS	COLORADO	TX30	089	704875	N	1969
TERRELL POINT	VICTORIA	TX20	469	702069	N	1951	THOMAS	COTTLE	TX85	101	704875	N	1982
TERRELL POINT EAST	GOLIAD	TX20	175	702131	OA	1967	THOMAS	JACK	TX90	237	704875	O	1951
TERRELL POINT SOUTH	GOLIAD	TX20	175	702162	ONA	1952	THOMAS	JONES	TX70	253	704875	OA	1983
TERRILL POINT WEST	GOLIAD	TX20	175	702162	ONA	1952	THOMAS	RUNNELS	TX75	399	704875	N	1984
TERRY	FISHER	TX70	151	702193	OA	1963	THOMAS	YOUNG	TX90	503	704875	ONA	1982
TERRY	STERLING	TX80	431	702193	OA	1981	THOMAS DIX	SAN PATRICIO	TX40	409	704968	ONA	1953
TERRY NORMAN	MENARD	TX75	327	702235	OA	1977	THOMAS DIX SW	SAN PATRICIO	TX40	409	704999	O	1955
TERRYON	TERRY	TX85	445	702255	OA	1954	THOMAS LAKE	HENDERSON	TX50	213	001358	ONA	1979
TERRYON NORTH	TERRY	TX85	445	015897	O	1996	THOMAS LOCKHART	DUVAL	TX40	131	705030	ONA	1937
TERRYVILLE	DE WITT	TX20	123	702286	ONA	1974	THOMAS RANCH	NOLAN	TX70	353	705080	ONA	1978
TERRYVILLE SW	DE WITT	TX20	123	702317	N	1961	THOMAS TANK	DUVAL	TX40	131	014722	O	1994
TERRYVILLE WEST	DE WITT	TX20	123	702348	ONA	1969	THOMAS-DAVIS	STEPHENS	TX70	429	704937	O	1958
TESORO	DUVAL	TX40	131	702379	ONA	1938	THOMAS-FULLER	YOUNG	TX90	503	705011	OA	1973
TEX SHAHEEN	SCURRY	TX85	415	018866	O	2006	THOMASON	CROCKETT	TX75	105	705110	N	1976
TEXAKOMA	YOUNG	TX90	503	013082	OA	1988	THOMASON	NEWTON	TX30	351	705110	OA	1972
TEXAKOMA HORSE CREEK	THROCKMORTON	TX70	447	013311	OA	1989	THOMASTON	DE WITT	TX20	123	705123	ONA	1940
TEXAM	LIVE OAK	TX20	297	702720	ON	1957	THOMASTON	VICTORIA	TX20	469	705123	ONA	1940
TEX-AM	JACK	TX90	237	702503	OA	1951	THOMASTON NORTH	DE WITT	TX20	123	705154	ON	1969
TEX-AM	PALO PINTO	TX70	363	702503	O	1982	THOMPSON	FORT BEND	TX30	157	705216	ONA	1921
TEXAM EAST	LIVE OAK	TX20	297	702751	ONA	1963	THOMPSON	MITCHELL	TX80	335	705216	OA	1980
TEXAM NORTH	LIVE OAK	TX20	297	702756	N	1978	THOMPSON	TAYLOR	TX70	441	705216	OA	1982
TEXAM SOUTH	LIVE OAK	TX20	297	702782	ONA	1957	THOMPSON BEND	MAVERICK	TX10	323	002475	OA	1980
TEXAN GARDENS	HIDALGO	TX40	215	702813	N	1963	THOMPSON NORTH	FORT BEND	TX30	157	705309	OA	1939
TEXAN GARDENS NE	HIDALGO	TX40	215	013312	N	1989	THOMPSON SE	FORT BEND	TX30	157	705371	OA	1956
TEXAN GARDENS NORTH	HIDALGO	TX40	215	002472	N	1982	THOMPSON SOUTH	FORT BEND	TX30	157	705402	ONA	1940
TEXAN GARDENS WEST	HIDALGO	TX40	215	017334	N	2002	THOMPSON SW	FORT BEND	TX30	157	705433	OA	1956
TEXANA	JACKSON	TX20	239	702844	ONA	1943	THOMPSON WEST	FORT BEND	TX30	157	018539	N	2006
TEXANA EAST	JACKSON	TX20	239	702875	O	1964	THOMPSONVILLE NE	JIM HOGG	TX40	247	705588	ONA	1959
TEXANA NORTH	JACKSON	TX20	239	702906	ONA	1959	THOMPSONVILLE NE	WEBB	TX40	479	705588	ONA	1959
TEXANA SOUTH	JACKSON	TX20	239	702937	ON	1960	THOR	PANOLA	TX60	365	006489	N	1984
TEXANA SW	JACKSON	TX20	239	702968	N	1964	THOREEN	ZAVALA	TX10	507	002476	ONA	1981
TEXANA WEST	JACKSON	TX20	239	702999	N	1966	THOR-HAGGERTY	HARRISON	TX60	203	011275	OA	1987
TEXANITA	STARR	TX40	427	014172	N	1991	THORN	COOKE	TX90	097	705681	OA	1976
TEX-ANN	STEPHENS	TX70	429	013310	ONA	1989	THORN	KIMBLE	TX75	267	705681	N	1974
TEXARKANA SOUTH	BOWIE	TX60	037	703045	OA	1975	THORNBERRY SOUTH	CLAY	TX90	077	014823	O	1993
TEXARKANA WEST	BOWIE	TX60	037	010217	OA	1985	THORNBURG	NOLAN	TX70	353	705743	OA	1980
TEXAS BEND	LOVING	TX80	301	703061	N	1971	THORNDIKE	GRAY	TX95	179	705774	ONA	1965
TEXAS CITY DIKE	GALVESTON	TX30	167	703072	OA	1975	THORNDIKE	WHEELER	TX95	483	705774	ONA	1965
TEXAS CITY DIKE NORTH	GALVESTON	TX30	167	703079	N	1976	THORNDIKE EAST	WHEELER	TX95	483	705789	N	1980
TEXAS CONCHO	CONCHO	TX75	095	010218	OA	1985	THORNROCK	MILAM	TX10	331	002477	OA	1981
TEXAS HUGOTON	HANSFORD	TX95	195	000333	N	1927	THORNTON	LIMESTONE	TX50	293	705805	N	1975
TEXAS HUGOTON	HARTLEY	TX95	205	000333	N	1927	THORNTON	TAYLOR	TX70	441	705805	ONA	1955
TEXAS HUGOTON	MOORE	TX95	341	000333	N	1927	THORNTON SOUTH	LIMESTONE	TX50	293	705836	N	1980
TEXAS HUGOTON	SHERMAN	TX95	421	000333	N	1927	THORNTON SOUTH	TAYLOR	TX70	441	705836	ONA	1956
TEXAS HUGOTON	MONTAGUE	TX90	337	007982	OA	1982	THORP SPRINGS	HOOD	TX70	221	706015	N	1973
TEXAS POINT	JEFFERSON	TX30	245	018486	N	2005	THORWELL	JACK	TX90	237	706053	OA	1971
TEXAS ROSE	HASKELL	TX70	207	009496	OA	1984	THRALL	WILLIAMSON	TX10	491	706115	OA	1915
TEXAS-57	PALO PINTO	TX70	363	014606	N	1993	THRASH	HARDEMAN	TX90	197	706177	OA	1965
TEXEL	UPTON	TX75	461	703123	ONA	1954	THRASHER	COOKE	TX90	097	706208	OA	1959
TEXFEL	HEMPHILL	TX95	211	012640	N	1988	THREADGILL	MONTAGUE	TX90	337	706239	OA	1951
TEX-FLO	GAINES	TX85	165	702518	OA	1977	THREE ACES	CALLAHAN	TX70	059	706301	OA	1953
TEX-HAMON	DAWSON	TX85	115	702534	OA	1962	THREE ACRES SOUTH	CALLAHAN	TX70	059	706332	N	1963
TEX-HAMON	MARTIN	TX80	317	702534	OA	1962	THREE B	YOUNG	TX90	503	706361	OA	1974
TEX-HAMON NORTH	DAWSON	TX85	115	007677	OA	1982	THREE BAR	ANDREWS	TX80	003	706363	ONA	1945
TEX-HARVEY	MIDLAND	TX80	329	702565	O	1949	THREE BILLIES	STONEWALL	TX70	433	013164	OA	1989
TEXHOMA	SHERMAN	TX95	421	703154	N	1994	THREE CORRALS	ROBERTS	TX95	393	013529	N	1989
TEXLAW	PECOS	TX80	371	703179	O	1974	THREE GIRLS	WINKLER	TX80	495	010866	N	1986
TEX-MEX	GAINES	TX85	165	702596	ONA	1951	THREE ISLANDS EAST	CAMERON	TX40	061	706425	N	1955
TEX-MEX SE	GAINES	TX85	165	702627	OA	1963	THREE J	GALVESTON	TX30	167	012641	N	1988
TEXO	YOUNG	TX90	503	703216	O	1955	THREE LEAGUERS	ECTOR	TX80	135	013943	O	1991
TEXOLA	WHEELER	TX95	483	703230	N	1977	THREE MUSKATEERS	PALO PINTO	TX70	363	706563	ONA	1978
TEXOLINE	ERATH	TX70	143	703247	N	1962	THREE NAGS	ECTOR	TX80	135	014078	OA	1991
TEXOMA	KNOX	TX90	275	703278	O	1956	THREE NINOS	GLASSCOCK	TX80	173	015586	O	1996
TEXOMA EAST	KNOX	TX90	275	703309	OA	1956	THREE RIVERS	LIVE OAK	TX20	297	000107	N	1981
TEXOMA NE	KNOX	TX90	275	703340	O	1956	THREE SISTERS	SHACKELFORD	TX70	417	706673	O	1957
TEXON	REAGAN	TX75	383	703402	ON	1963	THREE WAY	EASTLAND	TX70	133	007984	N	1982
TEXON EAST	REAGAN	TX75	383	010865	ONA	1986	THREE WAY	GARZA	TX85	169	007984	OA	1958
TEXON NORTH	REAGAN	TX75	383	703433	O	1967	THREE-FIFTY	HOWARD	TX80	227	002479	OA	1981
TEXON SOUTH	REAGAN	TX75	383	703464	ONA	1968	THREE-M	TOM GREEN	TX75	451	012642	OA	1988
TEXON WEST	REAGAN	TX75	383	703495	OA	1964	THREE-O-THREE	GAINES	TX85	165	014138	OA	1991
TEX-PAC	GAINES	TX85	165	702658	ONA	1956	THREET	ARCHER	TX90	009	706797	O	1958
TEX-PAC SOUTH	GAINES	TX85	165	702665	O	1975	THREE-T	ARCHER	TX90	009	012643	OA	1988
TEX-SIN	GAINES	TX85	165	702689	OA	1962	THREET SOUTH	ARCHER	TX90	009	706828	O	1959
TEX-SIN NE	GAINES	TX85	165	702711	ON	1973	THREE-WAY	ARCHER	TX90	009	706735	O	1951
TEXTOR	THROCKMORTON	TX70	447	003514	O	1998	THREE-WAY EAST	ARCHER	TX90	009	706766	OA	1961
THALIA	FOARD	TX90	155	703790	ONA	1947	THRIFTY	BROWN	TX70	049	706859	OA	1946
THALIA NORTH	FOARD	TX90	155	703821	OA	1965	THRIFTY NORTH	BROWN	TX70	049	010867	O	1986
THALIA WEST	FOARD	TX90	155	703852	OA	1972	THRIFTY SOUTH	BROWN	TX70	049	004541	OA	1983
THANKS	WILBARGER	TX90	487	017869	O	2005	THRIFTY WEST	BROWN	TX70	049	014489	O	1992
THANKSGIVING	DUVAL	TX40	131	703883	ONA	1955	THRKMNTN. LC -95-	THROCKMORTON	TX70	447	015529	O	1996
THANKSGIVING	NOLAN	TX70	353	703883	OA	1981	THROCKMORTON	THROCKMORTON	TX70	447	011606	ON	1987
THANKSGIVING SOUTH	DUVAL	TX40	131	703914	ONA	1968	THROCKMORTON CO REGULAR	THROCKMORTON	TX70	447	706890	ONA	1924
THE DOXOLOGY	HIDALGO	TX40	215	002950	N	1998	THROCKMORTON EAST	THROCKMORTON	TX70	447	706921	OA	1959
THE PRINCE	JACKSON	TX20	239	015059	N	1994	THROCKMORTON L&C 116	THROCKMORTON	TX70	447	015530	O	1996
THE RAPTURE	LAVACA	TX20	285	004298	N	1997	THROCKMORTON NORTH	THROCKMORTON	TX70	447	706952	OA	1950
THE RUB	JACKSON	TX20	239	015060	N	1993	THROCKMORTON NW	THROCKMORTON	TX70	447	706962	OA	1973
THE RWA	VICTORIA	TX20	469	016463	OA	199							

Field Name	County Name	State Sub	Co Code	Field Code	Field Disc Type	Year	Field Name	County Name	State Sub	Co Code	Field Code	Field Disc Type	Year
TIBALDO	GALVESTON	TX30	167	008345	ONA	1982	TODD SW	CROCKETT	TX75	105	710774	OA	1965
TIDEHAVEN	MATAGORDA	TX30	321	707355	ONA	1946	TODD WEST	CROCKETT	TX75	105	710805	OA	1966
TIDEHAVEN DEEP	MATAGORDA	TX30	321	707384	N	1972	TODDLAW	CROCKETT	TX75	105	009643	O	1982
TIDEHAVEN EAST	MATAGORDA	TX30	321	707386	ON	1968	TODLAW	CROCKETT	TX75	105	710848	N	1978
TIDEHAVEN NORTH	MATAGORDA	TX30	321	707417	ONA	1955	TODOS SANTOS	HIDALGO	TX40	215	710867	N	1964
TIDEHAVEN SOUTH	MATAGORDA	TX30	321	707448	N	1946	TOE NAIL	SCHLEICHER	TX75	413	710898	ONA	1953
TIDEHAVEN WEST	MATAGORDA	TX30	321	707479	N	1962	TOE NAIL	TOM GREEN	TX75	451	710898	OA	1953
TIDWELL	WISE	TX90	497	707541	OA	1955	TOE NAIL NORTH	TOM GREEN	TX75	451	014399	ON	1991
TIERNEY	DE WITT	TX20	123	707543	N	1984	TOGA	LAMPASAS	TX70	281	018873	N	2006
TIERRA RICA	DUVAL	TX40	131	013084	N	1989	TOKEEN	RUNNELS	TX75	399	008646	N	1984
TIFFANY	WEBB	TX40	479	006173	N	1983	TOKIO	TERRY	TX85	445	711177	ONA	1962
TIGER	DUVAL	TX40	131	707572	ON	1950	TOKIO EAST	TERRY	TX85	445	006605	OA	1984
TIGER BEND	LAVACA	TX20	285	014825	N	1993	TOKIO SOUTH	TERRY	TX85	445	711208	OA	1953
TIGNER	FORT BEND	TX30	157	002847	N	1999	TOKIO SOUTH	YOAKUM	TX85	501	711208	OA	1953
TIGRE GRANDE	ZAPATA	TX40	505	012294	N	1987	TOKIO SW	YOAKUM	TX85	501	018532	O	2005
TIJERINA-CANALES-BLUCHER	JIM WELLS	TX40	249	707913	ONA	1941	TOKIO WEST	TERRY	TX85	445	722431	O	2006
TIJERINA-CANALES-BLUCHER	KLEBERG	TX40	273	707913	ONA	1941	TOKIO WEST	YOAKUM	TX85	501	722431	OA	1977
TILDEN EAST	MCMULLEN	TX10	311	708068	N	1977	TOLAR	FISHER	TX70	151	711270	ONA	1950
TILDEN SE	MCMULLEN	TX10	311	708130	O	1954	TOLAR EAST	FISHER	TX70	151	711301	N	1965
TILDEN SOUTH	MCMULLEN	TX10	311	708161	ONA	1955	TOLBERT	STEPHENS	TX70	429	711332	N	1952
TILGHMAN	JACK	TX90	237	708223	ON	1949	TOLBERT	WILBARGER	TX90	487	711332	OA	1946
TILLERSON	OCHILTREE	TX95	357	006725	N	1984	TOLBERT EAST	WILBARGER	TX90	487	007988	OA	1981
TILLERY	SCHLEICHER	TX75	413	708254	ONA	1953	TOLSON	VICTORIA	TX20	469	711487	N	1954
TILLERY NW	SCHLEICHER	TX75	413	708285	ON	1968	TOM	HOWARD	TX80	227	711518	OA	1984
TILLERY SOUTH	SCHLEICHER	TX75	413	708316	N	1968	TOM	KING	TX85	269	711518	N	1979
TILLERY SW	SCHLEICHER	TX75	413	708347	ONA	1953	TOM	THROCKMORTON	TX70	447	711518	OA	1966
TILLMON	LIMESTONE	TX50	293	708378	N	1969	TOM ALLEN	JIM HOGG	TX40	247	711549	OA	1962
TILTON	STONEWALL	TX70	433	015343	O	1994	TOM B	KING	TX85	269	711580	OA	1952
TIM MITCHELL	CALLAHAN	TX70	059	708409	N	1979	TOM BOMAR	RUNNELS	TX75	399	010223	OA	1985
TIMBER CREEK	PARKER	TX70	367	001362	N	1981	TOM CAT	SHACKELFORD	TX70	417	010634	N	1995
TIMES	COOKE	TX90	097	708502	ONA	1963	TOM DARLING	HASKELL	TX70	207	711745	OA	1973
TIMI	WILBARGER	TX90	487	708626	OA	1969	TOM EAST	BROOKS	TX40	047	017178	N	2001
TIMMINS	DUVAL	TX40	131	012644	N	1988	TOM GRAHAM	JIM WELLS	TX40	249	711766	ONA	1938
TIMMONS	HARRISON	TX60	203	013530	N	1988	TOM GRAHAM NORTH	JIM WELLS	TX40	249	711797	ONA	1965
TIMN	PARKER	TX70	367	001363	N	1980	TOM GRAHAM WEST	JIM WELLS	TX40	249	711828	ON	1945
TIMN II	STEPHENS	TX70	429	009642	OA	1982	TOM J	BRAZOS	TX30	041	008347	O	1980
TIMPSON	STEPHENS	TX70	429	004056	O	1982	TOM KETCHUM	IRION	TX75	235	711844	ONA	1975
TIMPSON NE	SHELBY	TX60	419	708750	ONA	1964	TOM LYNE	LIVE OAK	TX20	297	711859	ONA	1948
TIMPSON NORTH	SHELBY	TX60	419	708766	N	1976	TOM LYNE EAST	LIVE OAK	TX20	297	711890	N	1961
TIMS	SHELBY	TX60	419	708769	N	1981	TOM LYNE NE	LIVE OAK	TX20	297	711905	ONA	1973
TIN CUP	JONES	TX70	253	015062	O	1994	TOM LYNE NORTH	LIVE OAK	TX20	297	711921	ON	1966
TIN TOP LIME	EASTLAND	TX70	133	708812	OA	1978	TOM LYNE WEST	LIVE OAK	TX20	297	006726	N	1982
TINA NELL	PARKER	TX70	367	016751	N	1985	TOM M	VAL VERDE	TX10	465	002483	N	1982
TINA NYCE	ANDERSON	TX60	001	008843	O	1967	TOM MEDDERS	MONTAGUE	TX90	337	711952	O	1952
TINDALL	MONTAGUE	TX90	337	009347	OA	1985	TOM MILLER	RUNNELS	TX75	399	015747	OA	1995
TINDOL	EASTLAND	TX70	133	001364	OA	1979	TOM OCONNOR	REFUGIO	TX20	391	711983	ONA	1934
TINER	LIVE OAK	TX20	297	005281	N	1997	TOM OCONNOR NORTH	REFUGIO	TX20	391	712014	O	1959
TINK	JONES	TX70	253	708905	OA	1955	TOM PETTY	ARCHER	TX90	009	712045	O	1956
TINSLEY	MCCULLOCH	TX75	307	003947	N	1983	TOM RANCH	MARTIN	TX80	317	006727	OA	1984
TINTOP	DE WITT	TX20	123	708936	N	1964	TOM ROBERTS	ECTOR	TX80	135	712107	OA	1955
TINTOP EAST	PARKER	TX70	367	709025	N	1975	TOM SHEARMAN	WEBB	TX40	479	712123	N	1977
TINY TIM	PARKER	TX70	367	709029	N	1961	TOM STEELE	RUSK	TX60	401	712138	O	1962
TIO AYOLA	TOM GREEN	TX75	451	013086	O	1989	TOM T	CROCKETT	TX75	105	712153	OA	1978
TIO PANCHO	BROOKS	TX40	047	709045	ON	1974	TOM WALSH	WEBB	TX40	479	712200	ONA	1959
TIOGA EAST	KLEBERG	TX40	273	709060	N	1962	TOM WALSH WEST	WEBB	TX40	479	012297	N	1985
TIP	GRAYSON	TX90	181	709122	OA	1953	TOMAHAWK	HOWARD	TX80	227	712231	O	1994
TIPHERETH GLORY TO GOD	RUSK	TX60	401	010221	N	1985	TOMAHAWK	MARTIN	TX80	317	712231	O	1994
TIPPECANOE	YOUNG	TX90	503	014299	O	1992	TOMAS	WEBB	TX40	479	712246	N	1972
TIPPEN	LIPSCOMB	TX85	101	709246	ONA	1964	TOMATO	NOLAN	TX70	353	015423	O	1995
TIPPEN SE	COTTLE	TX85	101	709277	OA	1969	TOMBALL	HARRIS	TX30	201	712262	ONA	1933
TIPPEN SOUTH	COTTLE	TX85	101	709292	N	1978	TOMBALL	MONTGOMERY	TX30	339	712262	ONA	1933
TIPPEN SW	COTTLE	TX85	101	709308	ONA	1967	TOMBALL EAST	HARRIS	TX30	201	712293	N	1965
TIPPETT	CROCKETT	TX75	105	709339	ONA	1947	TOMBALL NE	HARRIS	TX30	201	712324	N	1955
TIPPETT	PECOS	TX80	371	709339	ONA	1947	TOMBALL NE	MONTGOMERY	TX30	339	712324	N	1955
TIPPETT EAST	CROCKETT	TX75	105	709370	ON	1955	TOMBALL SE	HARRIS	TX30	201	712355	ONA	1954
TIPPETT NORTH	CROCKETT	TX75	105	709401	ONA	1961	TOMBALL SOUTH	HARRIS	TX30	201	712386	N	1963
TIPPETT SOUTH	CROCKETT	TX75	105	709432	ONA	1958	TOMBALL WEST	HARRIS	TX30	201	712417	ONA	1954
TIPPETT SOUTH	PECOS	TX80	371	709432	ONA	1958	TOM-BOB	RUNNELS	TX75	399	711611	O	1954
TIPPETT SW	CROCKETT	TX75	105	007986	OA	1980	TOMCHUCK	RUNNELS	TX75	399	712448	ONA	1963
TIPPETT SW	PECOS	TX80	371	007986	OA	1980	TOMERLIN NW	PARKER	TX70	367	007989	N	1982
TIPPETT WEST	CROCKETT	TX75	105	709463	ONA	1966	TOMLAW	PECOS	TX80	371	712510	OA	1968
TIPPETT WEST	PECOS	TX80	371	709463	ONA	1966	TOMLAW NW	PECOS	TX80	371	712541	O	1969
TIPPIE	JACKSON	TX20	239	015063	N	1994	TOMLIN	EASTLAND	TX70	133	001371	N	1979
TIPPLE	JACKSON	TX20	239	014826	N	1994	TOMPKINS	STONEWALL	TX70	433	712572	OA	1955
TIPTON	JACK	TX90	237	709525	ONA	1981	TOMPKINS EAST	STONEWALL	TX70	433	712603	O	1960
TIPTON	STEPHENS	TX70	429	709525	ONA	1949	TOMPKINS WEST	STONEWALL	TX70	433	712665	O	1957
TIPTON	TAYLOR	TX70	441	709525	OA	1983	TOM-RAY	DIMMIT	TX10	127	712076	ONA	1969
TIPTON EAST	STEPHENS	TX70	429	709556	N	1962	TOMS	MONTAGUE	TX90	337	016981	O	2001
TIPTON NORTH	STEPHENS	TX70	429	709587	OA	1953	TONI -C-	KENT	TX85	263	712812	OA	1972
TIRA EAST	HOPKINS	TX50	223	007987	O	1982	TONTO	PARKER	TX70	367	713130	N	1979
TISDALE	SCHLEICHER	TX75	413	709618	O	1962	TONTO	SCURRY	TX85	415	713130	OA	1955
TIVOLI	REFUGIO	TX20	391	709804	O	1952	TONTO NE	SCURRY	TX85	415	713161	OA	1966
TIVOLI SOUTH	REFUGIO	TX20	391	002482	OA	1981	TONTO NORTH	SCURRY	TX85	415	713166	OA	1975
TJB	PALO PINTO	TX70	363	001365	N	1980	TONY	HASKELL	TX70	207	006174	OA	1983
TJB	WISE	TX90	497	001365	OA	1982	TONY P	JONES	TX70	253	016736	O	1987
TJN	JACK	TX90	237	008346	OA	1982	TONY PAUL	JONES	TX70	253	010224	OA	1985
TLOC	TERRY	TX85	445	001366	OA	1980	TOOLAN	NACOGDOCHES	TX60	347	002484	ONA	1982
TM LAKE	REFUGIO	TX20	391	019195	N	2007	TOOLAN	RUSK	TX80	401	002484	ONA	1982
TMBRING	REEVES	TX80	389	017019	ON	2001	TOOTER	TAYLOR	TX70	441	713347	O	1950
T-N-T	KNOX	TX90	275	015842	O		TOOTER	HOWARD	TX80	227	016164	O	1996
TOADFLAX	POLK	TX30	373	017643	N	2004	TOP HAT	BOWIE	TX60	037	012645	OA	1988
TOALSON	FRIO	TX10	163	710185	OA	1963	TOP NORRIS	YOUNG	TX90	503	713378	O	1969
TOBACCO CREEK	DAWSON	TX85	115	013945	O	1991	TOPAZ	RED RIVER	TX60	387	713440	O	1995
TOBE	GARZA	TX85	169	710278	OA	1951	TOPPER	EASTLAND	TX70	133	003949	OA	1983
TOBE NORTH	GARZA	TX85	169	010222	OA	1985	TOPSY	JACKSON	TX20	239	713471	N	1994
TOBE SOUTH	GARZA	TX85	169	710309	O	1966	TORCH	ZAVALA	TX10	507	713533	ONA	1958
TOBIN INCA	KARNES	TX20	255	710433	N	1954	TORCH EAST	ZAVALA	TX10	507	006938	ONA	1984
TOBOBG	CROCKETT	TX75	105	710464	OA	1928	TORCH NORTH	ZAVALA	TX10	507	713544	N	1973
TOBOBG	PECOS	TX80	371	710464	OA	1928	TORDILLA	KENEDY	TX40	261	713626	N	1963
TOBOSA	THROCKMORTON	TX70	447	001367	OA	1981	TORDILLA	WILLACY	TX40	489	713626	N	1974
TOBY	GALVESTON	TX30	167	005653	N	1991	TORDILLA NORTH NC	KENEDY	TX40	261	006079	N	1998
TOBY J	STEPHENS	TX70	429	001368	N	1943	TORDILLA SW	WILLACY	TX40	489	015344	N	1994
TOCO	ARCHER	TX90											

# TEXAS

Field Name	County Name	State Sub	Co Code	Field Code	Field Disc Type Year	Field Name	County Name	State Sub	Co Code	Field Code	Field Disc Type Year
TOT	THROCKMORTON	TX70	447	003950	O 1983	TRINITY WEST	HOUSTON	TX60	225	717858	O 1967
TOTAL ECLIPSE	GALVESTON	TX30	167	008745	OA 1984	TRIP COWBOYS	HOWARD	TX80	227	017872	O 2005
TOTO	PALO PINTO	TX70	363	714060	ONA 1954	TRIPLE A	SAN PATRICIO	TX40	409	717889	ONA 1950
TOTO	PARKER	TX70	367	714060	ONA 1954	TRIPLE A WEST	SAN PATRICIO	TX40	409	717920	O 1955
TOTO SOUTH	PARKER	TX70	367	714091	N 1954	TRIPLE B	NOLAN	TX70	353	015426	O 1995
TOUCHE	CALLAHAN	TX70	059	006607	ONA 1984	TRIPLE C	STERLING	TX80	431	717939	ONA 1973
TOUCHSTONE	FRIO	TX10	163	714122	O 1957	TRIPLE CREEK	TYLER	TX30	457	017731	N 2004
TOUCHSTONE EAST	FRIO	TX10	163	714153	O 1957	TRIPLE CROWN	STEPHENS	TX70	429	016157	N 1994
TOWER	GOLIAD	TX20	175	714463	N 1983	TRIPLE CROWNE	BROOKS	TX40	047	017155	N 2001
TOWLE	SCURRY	TX85	415	714525	OA 1957	TRIPLE D	DAWSON	TX85	115	717951	OA 1958
TOWLE SW	SCURRY	TX85	415	714556	OA 1961	TRIPLE D SOUTH	DAWSON	TX85	115	717982	O 1963
TOWN BLUFF	TYLER	TX30	457	004057	O 1981	TRIPLE H	COLEMAN	TX70	083	001380	ONA 1979
TOWNLEY	RUSK	TX60	401	017295	O 2002	TRIPLE HEAT	JONES	TX70	253	015346	O 1995
TOWNSEND	PALO PINTO	TX70	363	714618	O 1969	TRIPLE M	HOWARD	TX80	227	718013	N 1984
TOYAH	REEVES	TX80	389	714742	N 1954	TRIPLE M	MARTIN	TX80	317	718013	OA 1963
TOYAH LAKE WEST	REEVES	TX80	389	714773	O 1962	TRIPLE M	STERLING	TX80	431	718013	OA 1963
TOYAH NW	CULBERSON	TX80	109	018952	N 2006	TRIPLE POINT	SAN JACINTO	TX30	407	001381	N 1980
TOYAH NW	REEVES	TX80	389	018952	N 2006	TRIPLE T	JONES	TX70	253	014828	O 1993
TRABOW	GARZA	TX85	169	714840	OA 1976	TRIPLE-N	ANDREWS	TX80	003	718044	OA 1952
TRACE	HARRISON	TX60	203	714903	OA 1973	TRIPLE-N	ECTOR	TX80	135	718044	OA 1952
TRACE NORTH	HARRISON	TX60	203	714949	OA 1975	TRIPLE-S	WARD	TX80	475	718075	O 1965
TRACI	COLEMAN	TX70	083	006608	OA 1984	TRIPLETT	JONES	TX70	253	718106	OA 1940
TRACKER	CALLAHAN	TX70	059	010225	OA 1985	TRIPOLI	CROCKETT	TX75	105	718137	OA 1971
TRAGETY	PECOS	TX80	371	715223	N 1956	TRIPP	GAINES	TX85	165	718168	OA 1964
TRAILER	HARDEMAN	TX90	197	018487	O 2005	TRIPP HILL	JACK	TX90	237	011878	ONA 1987
TRAIN	JEFFERSON	TX30	245	018870	O 2006	TRI-RUE	SCURRY	TX85	415	716990	OA 1956
TRAIN WRECK	REFUGIO	TX20	391	015345	ON 1994	TRI-RUE NE	SCURRY	TX85	415	717021	OA 1965
TRAMMELL	STEPHENS	TX70	429	715533	N 1948	TRI-SEARCH	STERLING	TX80	431	014490	O 1991
TRAMMELS TRACE	RUSK	TX60	401	015792	N 1995	TRISHA	HOOD	TX70	221	013089	N 1988
TRANS	MONTAGUE	TX90	337	715564	O 1955	TRI-STAR	STONEWALL	TX70	433	717033	O 1973
TRANSCONTINENTAL	ARCHER	TX90	009	715781	OA 1951	TRITON	RUNNELS	TX75	399	718261	OA 1968
TRANSCONTINENTAL EAST	ARCHER	TX90	009	715812	O 1955	TRIUMPH	CROCKETT	TX75	105	718317	OA 1992
TRANSCONTINENTAL WEST	ARCHER	TX90	009	715843	O 1957	TRIUMPH	UPTON	TX75	461	718317	OA 1992
TRANSPORT	WEBB	TX40	479	013531	N 1989	TRIUMPH	CHAMBERS	TX30	071	001382	OA 1981
TRANS-TEX	WHARTON	TX30	481	715595	ONA 1953	TRI-WE	SCURRY	TX85	415	717052	OA 1958
TRANSWESTERN REDSTONE	CLAY	TX90	077	013947	O 1991	TRIX-LIZ	RED RIVER	TX60	387	718416	OA 1950
TRANSWESTERN ST JUDE	ARCHER	TX90	009	013313	O 1989	TRIX-LIZ	TITUS	TX60	449	718416	OA 1950
TRAVIS	THROCKMORTON	TX70	447	716184	OA 1953	TRIX-LIZ EAST	TITUS	TX60	449	718447	OA 1960
TRAVIS COUNTY SCHOOL	THROCKMORTON	TX70	447	716193	OA 1974	TRIX-LIZ NORTH	TITUS	TX60	449	718478	OA 1960
TRAVIS HIGGINS	MAVERICK	TX10	323	015064	N 1994	TRM	ZAVALA	TX70	107	002487	N 1980
TRAVIS WARD	JIM HOGG	TX40	247	006175	N 1983	TROJAN	FISHER	TX70	151	013316	OA 1989
TRAVIS WARD EAST	JIM HOGG	TX40	247	011278	N 1986	TROJAN HORSE	LEON	TX50	289	014067	N 1991
TRAWICK	NACOGDOCHES	TX60	347	716246	ON 1949	TROOPER	NAVARRO	TX50	349	002488	OA 1985
TRAWICK	RUSK	TX60	401	716246	ON 1949	TROPIC	STEPHENS	TX70	429	011879	ONA 1987
TRAWICK EAST	NACOGDOCHES	TX60	347	011279	N 1987	TROPORO	CRANE	TX80	103	718509	OA 1957
TRAWICK NE	RUSK	TX60	401	716256	ONA 1972	TROPORO	PECOS	TX80	371	718509	OA 1957
TRAWICK NORTH	RUSK	TX60	401	716259	ONA 1973	TROPORO EAST	CRANE	TX80	103	718513	N 1981
TRAWICK SW	ANDERSON	TX60	001	001377	OA 1981	TROPORO NORTH	CRANE	TX80	103	718524	OA 1979
TRAYLOR	JACKSON	TX20	239	716303	ONA 1977	TROPORO NORTH	PECOS	TX80	371	718524	OA 1979
TRAYLOR ISLAND	ARANSAS	TX40	007	716339	N 1981	TROSPER	LIPSCOMB	TX95	295	718540	ONA 1964
TRAYLOR ISLAND	NUECES	TX40	355	716339	N 1954	TROSPER SOUTH	LIPSCOMB	TX95	295	014410	O 1992
TRC	DIMMIT	TX10	127	006512	ONA 1983	TROUP	CHEROKEE	TX60	073	718571	ONA 1954
TREASURE ISLE	GALVESTON	TX30	167	015065	N 1993	TROUP EAST	SMITH	TX60	423	718602	ONA 1964
TREMBAL	BASTROP	TX10	021	011877	OA 1984	TROUP WEST	CHEROKEE	TX60	073	718633	ON 1964
TREES	TRINITY	TX30	455	716432	N 1974	TROUT	WHEELER	TX95	483	014068	N 1991
TREES RANCH	PECOS	TX80	371	716463	OA 1963	TROW	TAYLOR	TX70	441	006319	OA 1984
TREK	CROCKETT	TX75	105	017138	N 2002	TROY	THROCKMORTON	TX70	447	718881	OA 1960
TREML	LIPSCOMB	TX95	295	007224	N 1998	TROY NE	THROCKMORTON	TX70	447	001383	OA 1981
TRENFIELD	LIPSCOMB	TX95	295	006609	ONA 1983	TROYLAW	CROCKETT	TX75	105	719017	ON 1978
TRENT	TAYLOR	TX70	441	716587	O 1942	TRUAX	COLEMAN	TX70	083	719036	ONA 1958
TRENT NORTH	JONES	TX70	253	716618	O 1956	TRUBY	JONES	TX70	253	719067	OA 1951
TRENT SOUTH	TAYLOR	TX70	441	716649	O 1953	TRUBY NE	JONES	TX70	253	719098	OA 1955
TRES ALAS	CULBERSON	TX80	109	716757	N 1979	TRUBY NORTH	JONES	TX70	253	719129	OA 1951
TRES AMIGOS	GLASSCOCK	TX80	173	013165	OA 1989	TRUBY NW	JONES	TX70	253	001384	OA 1981
TRES CORONAS	VICTORIA	TX20	469	012648	N 1988	TRUBY SOUTH	JONES	TX70	253	719144	OA 1976
TRES ENCANTO	LA SALLE	TX10	283	018527	O 2005	TRUBY SW	JONES	TX70	253	001385	OA 1981
TRES ENCINOS	BROOKS	TX40	047	716773	ONA 1961	TRUBY WEST	JONES	TX70	253	003540	OA 1998
TRES FRIJOLES	WHARTON	TX30	481	015066	N 1994	TRUBYKIRK	JONES	TX70	253	719160	O 1958
TRES TIEMPOS	VICTORIA	TX20	469	013314	OA 1989	TRUCE WEST	JACK	TX90	237	007991	OA 1982
TRES TOROS	LIVE OAK	TX20	297	012649	ONA 1988	TRUE	YOUNG	TX90	503	719191	OA 1957
TRES VAQUEROS	THROCKMORTON	TX70	447	716821	OA 1974	TRUE BLUE GAIL	STONEWALL	TX70	433	015953	O 1996
TREVINO	ZAPATA	TX40	505	716835	N 1956	TRUE SOUTH	YOUNG	TX90	503	009499	OA 1984
TREW	OCHILTREE	TX95	357	016794	N 2001	TRUKTON	RUSK	TX60	401	719236	N 1980
TREY	TAYLOR	TX70	441	716845	OA 1977	TRULL	MATAGORDA	TX30	321	719253	ONA 1957
TREY PET I	LIVE OAK	TX20	297	006513	OA 1983	TRULL NORTH	MATAGORDA	TX30	321	719284	ON 1962
TRI BAR	LA SALLE	TX10	283	716860	N 1975	TRULLOCK	MITCHELL	TX80	335	719346	O 1951
TRI BAR NORTH	LA SALLE	TX10	283	005396	OA 1983	TRUSCOTT	KNOX	TX90	275	719532	O 1953
TRI BAR SOUTH	WEBB	TX40	479	012299	N 1985	TRUSCOTT SW	KNOX	TX90	275	719552	OA 1976
TRI CHANNEL	NUECES	TX40	355	716866	ON 1958	TSESMELIS	JIM WELLS	TX40	249	719687	ONA 1956
TRI CITATION	STEPHENS	TX70	429	012300	N 1987	TSESMELIS EAST	JIM WELLS	TX40	249	719718	N 1956
TRI MERCHANT	JONES	TX70	253	012650	OA 1988	TSESMELIS WEST	JIM WELLS	TX40	249	719749	N 1978
TRI MITCHELL	THROCKMORTON	TX70	447	012651	OA 1988	TSTAR	HOCKLEY	TX85	219	015565	O 1996
TRIAD	JACK	TX90	237	717083	OA 1954	Tsunami	POLK	TX30	373	012080	OA 1987
TRIANGLE -H-	COLEMAN	TX70	083	009348	ONA 1985	TT	WILBARGER	TX90	487	695140	OA 1949
TRIANGLE LANE	CLAY	TX90	077	717114	O 1951	TTAC	DICKENS	TX85	125	014609	O 1993
TRIANGLE RANCH	COTTE	TX85	101	717145	O 1968	TUBB	HOWARD	TX80	227	719850	O 1995
TRIANGLES HEADQUARTERS	FOARD	TX90	155	011280	O 1987	TUCKCO	EASTLAND	TX70	133	006610	OA 1984
TRICE	WOOD	TX60	499	717300	OA 1951	TUCKER	CRANE	TX80	103	719881	OA 1946
TRI-CITIES	HENDERSON	TX50	213	716897	ONA 1941	TUCKER	IRION	TX75	235	719881	OA 1978
TRI-CITIES NE	HENDERSON	TX50	213	016544	OA 2000	TUCKER	JACK	TX90	237	719881	N 1979
TRI-CITIES NORTH	HENDERSON	TX50	213	716904	N 1977	TUCKER TREND	BASTROP	TX10	021	008746	OA 1984
TRI-CITY BEACH	CHAMBERS	TX30	071	003951	N 1983	TUCKERS	COLEMAN	TX70	083	013636	N 1990
TRICKHAM	BROWN	TX70	049	717331	N 1953	TUCKER-WEST POINT	LYNN	TX85	305	003758	O 1997
TRICKHAM	COLEMAN	TX70	083	717331	ONA 1953	TUCKER-WRIGHT	SCHLEICHER	TX75	413	719943	OA 1965
TRICORE	WICHITA	TX90	485	011281	O 1987	TUCKMAR	MENARD	TX75	327	719974	ON 1954
TRICTECTA	DICKENS	TX85	125	017937	ON 2005	TUCKMAR NE	MENARD	TX75	327	720005	O 1962
TRIFINA	WILBARGER	TX90	487	002486	OA 1981	TUCKMAR SOUTH	MENARD	TX75	327	720036	ONA 1960



Field Name	County Name	State Sub	Co Code	Field Code	Field Disc Type	Year	Field Name	County Name	State Sub	Co Code	Field Code	Field Disc Type	Year
TULLY	FRANKLIN	TX60	159	000831	OA	1979	TWOFREDS NE	LOVING	TX80	301	724260	O	1959
TULLY SW	FRANKLIN	TX60	159	011282	O	1987	TWOFREDS NW	LOVING	TX80	301	724291	O	1966
TULSITA	BEE	TX20	025	720749	OA	1938	TXY	REFUGIO	TX20	391	003955	N	1999
TULSITA-WILCOX	BEE	TX20	025	720780	ONA	1944	TYE	TAYLOR	TX70	441	724392	OA	1953
TULSITA-WILCOX	GOLIAD	TX20	175	720780	ONA	1944	TYE SW	TAYLOR	TX70	441	724423	OA	1957
TUMBLEWEED	KARNES	TX20	255	720780	ONA	1944	TYL	VICTORIA	TX20	469	014074	N	1999
TUMBLEWEED	DICKENS	TX85	125	720811	OA	1985	TYLER	SMITH	TX60	423	724454	ONA	1948
TUMBLEWEED	KING	TX85	269	720811	OA	1985	TYLER DOME	SMITH	TX60	423	009353	N	1985
TUMBLEWEED NE	KING	TX85	269	012855	O	1988	TYLER EAST	SMITH	TX60	423	724516	OA	1959
TUMBLEWEED NORTH	DICKENS	TX85	125	013564	OA	1990	TYLER GORDON	BORDEN	TX85	033	013437	O	1989
TUMBLEWEED NW	DICKENS	TX85	125	011283	OA	1986	TYLER RANCH	MCMULLEN	TX10	311	007993	OA	1982
TUMBLEWEED WEST	DICKENS	TX85	125	012081	OA	1987	TYLER SOUTH	SMITH	TX60	423	724578	ONA	1944
TUNDRRA	VAN ZANDT	TX50	467	720842	ONA	1944	TYLER T	DUVAL	TX40	131	015070	ON	1993
TUNIS CREEK	PECOS	TX80	371	720873	OA	1964	TYLER WEST	SMITH	TX60	423	724609	OA	1961
TUNIS CREEK EAST	HOWARD	TX80	227	004059	OA	1983	TYLER-BREEDING	EASTLAND	TX70	133	724485	O	1954
TUNIS CREEK EAST	PECOS	TX80	371	004059	OA	1983	TYNAN	BEE	TX20	025	724671	ON	1942
TUNIS EAST	BURLESON	TX30	051	002285	OA	1979	TYNAN EAST	BEE	TX20	025	724702	ONA	1956
TUNSTALL	LOVING	TX80	301	720966	ONA	1947	TYNAN WEST	BEE	TX20	025	724733	ONA	1953
TUNSTALL	REEVES	TX80	389	720966	OA	1947	TYNES	NAVARRO	TX50	349	004548	ONA	1983
TUNSTALL EAST	LOVING	TX80	301	720997	ONA	1959	TYREE	RUNNELS	TX75	399	724764	OA	1951
TURBEVILLE	ARCHER	TX90	009	002491	OA	1981	TYRRELL-COMBEST	JEFFERSON	TX30	245	725185	ONA	1969
TURCOTTE	KENEDY	TX40	261	005399	N	1983	TYSON	LIPSCOMB	TX95	295	725198	O	1964
TURK	LAVACA	TX20	285	009349	N	1985	U C S L	BAYLOR	TX90	023	725858	OA	1957
TURKEY	HARDEMAN	TX90	197	721245	OA	1981	U C S L	THROCKMORTON	TX70	447	725858	O	1982
TURKEY BAYOU	TYLER	TX30	457	015347	ON	1994	U S M	PECOS	TX80	371	725982	OA	1964
TURKEY CREEK	LEE	TX30	287	721307	O	1986	U S STEEL	CHAMBERS	TX30	071	002290	N	1981
TURKEY CREEK	NUECES	TX40	355	721307	ONA	1938	U T P	GAINES	TX85	165	726013	O	1970
TURKEY CREEK	ZAVALA	TX10	507	721307	N	1983	U1-CB	MAVERICK	TX10	323	016907	N	2001
TURKEY CREEK NORTH	NUECES	TX40	355	721400	O	1955	UDEC	WEBB	TX40	479	726296	N	1973
TURKEY CREEK NORTH	SAN PATRICIO	TX40	409	721400	N	1955	U-KNO	DAWSON	TX85	115	012857	O	1988
TURKEY CREEK SOUTH	NUECES	TX40	355	721462	N	1950	ULANDER	TAYLOR	TX70	441	726805	OA	1955
TURKEY DRAW BECK RANCH	CONCHO	TX75	095	007212	N	1997	U-LAZY -S-	BORDEN	TX85	033	725889	OA	1957
TURKEY FEATHERS	IRION	TX75	235	721504	OA	1977	U-LAZY -S- WEST	BORDEN	TX85	033	011022	O	1986
TURKEY HILL	HASKELL	TX70	207	721524	ONA	1982	ULBIG	MONTAGUE	TX90	337	726836	OA	1952
TURKEY HILL NORTH	HASKELL	TX70	207	009350	OA	1985	ULMER	ERATH	TX70	143	726867	N	1987
TURKEY HILL WEST	HASKELL	TX70	207	011284	N	1986	ULRICH	HARRIS	TX30	201	726929	ON	1966
TURKEY ROOST	SCHLEICHER	TX75	413	721679	N	1964	ULRICH EAST	CHAMBERS	TX30	071	015620	O	1994
TURKEY RUN	COLEMAN	TX70	083	002286	N	1981	ULTRA	TAYLOR	TX70	441	726960	OA	1955
TURKEY TRACK	HUTCHINSON	TX95	233	721710	N	1992	UMBRELLA NORTH	WEBB	TX40	479	727081	N	1976
TURKEY TROT	CONCHO	TX75	095	015069	N	1993	UMBRELLA POINT	CHAMBERS	TX30	071	727084	ONA	1957
TURLINGTON	HENDERSON	TX50	213	005400	N	1983	UMBRELLA POINT EAST	CHAMBERS	TX30	071	727115	O	1963
TURNAROUND	CALLAHAN	TX70	059	002287	OA	1981	UMBRELLA POINT NE	CHAMBERS	TX30	071	016397	N	1997
TURNBOW	HASKELL	TX70	207	722020	OA	1961	UMBRELLA POINT NW	CHAMBERS	TX30	071	002291	N	1980
TURNBOW NE	HASKELL	TX70	207	722051	O	1969	UMBRELLA POINT SE	CHAMBERS	TX30	071	727131	N	1978
TURNBOW NORTH	HASKELL	TX70	207	722082	OA	1967	UMBRELLA POINT WEST	CHAMBERS	TX30	071	727146	ONA	1969
TURNBOW SOUTH	HASKELL	TX70	207	722113	OA	1966	UMBRELLA SOUTH	WEBB	TX40	479	727152	N	1976
TURNBULL	JACKSON	TX20	239	722144	N	1955	UN FRIJoles	WHARTON	TX30	481	015071	N	1994
TURNER	LIPSCOMB	TX95	295	722175	ONA	1956	UNA MAS	LOVING	TX80	301	011023	OA	1986
TURNER	MONTAGUE	TX90	337	722175	O	1941	UNA MAS	REEVES	TX80	389	011023	OA	1986
TURNER	OCHILTREE	TX95	357	722175	ONA	1956	UNA WEST	VICTORIA	TX20	469	727239	ONA	1961
TURNER & WEST	YOUNG	TX90	503	722206	O	1949	UNBEEELIEVABLE	CALLAHAN	TX70	059	008747	OA	1984
TURNER EAST	OCHILTREE	TX95	357	001959	N	1981	UNCERTAIN	HARRISON	TX60	203	009645	N	1983
TURNER GREGORY	MITCHELL	TX80	335	722299	OA	1956	UNCLE BEN	JACKSON	TX20	239	015072	N	1994
TURNER RANCH	TOM GREEN	TX75	451	004060	O	1982	UNCLE JACK	JONES	TX70	253	016159	N	1996
TURNER SE	OCHILTREE	TX95	357	722357	N	1980	UNDERWOOD	COOKE	TX90	097	727363	OA	1951
TURNER SOUTH	OCHILTREE	TX95	357	722361	N	1961	UNDERWOOD	GLASSCOCK	TX80	173	727363	OA	1979
TURNER WADE	SHACKELFORD	TX70	417	016158	N	1994	UNDERWOOD-RAY	MONTAGUE	TX90	337	727394	O	1952
TURNEY	EDWARDS	TX10	137	722454	OA	1939	UNION	ANDREWS	TX80	003	727611	OA	1943
TURPENTINE	JASPER	TX30	241	722485	OA	1966	UNION CEMETERY	MONTAGUE	TX90	337	015793	O	1996
TURTLE BAY	CHAMBERS	TX30	071	722547	ONA	1935	UNION HILL	PALO PINTO	TX70	363	727983	N	1983
TURTLE BAY EAST	CHAMBERS	TX30	071	722578	ON	1943	UNION HILL	STEPHENS	TX70	429	727983	OA	1952
TURTLE BAY WEST	CHAMBERS	TX30	071	722609	OA	1962	UNION SCHOOL	TERRY	TX85	445	008650	OA	1984
TURTLE BAYOU	CHAMBERS	TX30	071	722640	O	1952	UNIT	LIPSCOMB	TX95	295	001958	N	1980
TURTLE BEACH	CHAMBERS	TX30	071	017970	N	2005	UNITED	GUADALUPE	TX10	187	728727	O	1944
TURTLE CREEK	MATAGORDA	TX30	321	722675	N	1982	UNITED WESTERN	COLEMAN	TX70	083	728758	ONA	1952
TURTLE POINT	MATAGORDA	TX30	321	006878	N	1984	UNIVERSITY	UPTON	TX75	461	728882	OA	1985
TUSA	LAVACA	TX20	285	002493	N	1979	UNIVERSITY 101	SCHLEICHER	TX75	413	729130	OA	1952
TUSCOLA	TAYLOR	TX70	441	722733	O	1951	UNIVERSITY 12	CROCKETT	TX75	105	017873	O	2005
TUSCOLA EAST	TAYLOR	TX70	441	722764	O	1961	UNIVERSITY 29	CROCKETT	TX75	105	009646	OA	1981
TUSCOLA NORTH	TAYLOR	TX70	441	722795	OA	1955	UNIVERSITY 30	CROCKETT	TX75	105	009355	OA	1985
TUSH-HOG	BRAZORIA	TX30	039	012082	O	1987	UNIVERSITY 30-32	CROCKETT	TX75	105	728903	N	1974
TUTOR	STEPHENS	TX70	429	009351	OA	1985	UNIVERSITY 31	CROCKETT	TX75	105	004196	N	1980
TUTTLE	THROCKMORTON	TX70	447	722981	OA	1950	UNIVERSITY 53	IRION	TX75	235	729107	N	2002
TUTTLE	WICHITA	TX90	485	722981	OA	1951	UNIVERSITY 53	SCHLEICHER	TX75	413	729107	OA	1976
TUTTLE	YOUNG	TX90	503	722981	OA	1950	UNIVERSITY 53 SE	SCHLEICHER	TX75	413	009647	O	1981
TUWETTUWOK	COLEMAN	TX70	083	009352	N	1985	UNIVERSITY 54	SCHLEICHER	TX75	413	729108	OA	1976
TUXEDO	JONES	TX70	253	723105	OA	1966	UNIVERSITY 55	SCHLEICHER	TX75	413	009648	OA	1981
TW	JACKSON	TX20	239	006618	ONA	1984	UNIVERSITY 56	CROCKETT	TX75	105	009965	N	1977
T-W-G	WICHITA	TX90	485	695202	O	1953	UNIVERSITY BLOCK 13	ANDREWS	TX80	003	728975	OA	1960
TWIN	HANSFORD	TX95	195	723454	ONA	1954	UNIVERSITY BLOCK 21	WINKLER	TX80	495	729006	OA	1954
TWIN	OCHILTREE	TX95	357	723454	ONA	1954	UNIVERSITY BLOCK 3	ANDREWS	TX80	003	728913	O	1957
TWIN BASIN	WHARTON	TX30	481	723485	ONA	1947	UNIVERSITY BLOCK 31	CRANE	TX80	103	729037	O	1935
TWIN BUTTES	TOM GREEN	TX75	451	723516	O	1981	UNIVERSITY BLOCK 34	TERRELL	TX75	443	729068	N	1970
TWIN CREEK	REFUGIO	TX20	391	723547	ONA	1974	UNIVERSITY BLOCK 34 EAST	TERRELL	TX75	443	729083	N	1975
TWIN EAST	OCHILTREE	TX95	357	723578	N	1958	UNIVERSITY BLOCK 39	CROCKETT	TX75	105	729099	O	1946
TWIN LAKE	CALLAHAN	TX70	059	002289	ONA	1979	UNIVERSITY BLOCK 42	CROCKETT	TX75	105	004195	OA	1980
TWIN LAKES	JACKSON	TX20	239	723671	ON	1982	UNIVERSITY BLOCK 6	ANDREWS	TX80	003	728928	OA	1972
TWIN OAKS	LIVE OAK	TX20	297	008353	OA	1980	UNIVERSITY BLOCK 9	GAINES	TX85	165	728928	OA	1972
TWIN PEAKS	KING	TX85	269	723784	OA	1972	UNIVERSITY BLOCK 9	ANDREWS	TX80	003	728944	OA	1953
TWIN RIVERS	GONZALES	TX10	177	723795	OA	1981	UNIVERSITY WADDELL	CRANE	TX80	103	729161	ONA	1947
TWIN S	HOWARD	TX80	227	015166	O	1994	UNO MAS	ZAVALA	TX10	507	013532	N	1989
TWINSTER	HEMPHILL	TX95	211	723819	N	1978	UNO MAS TIEMPO	ZAPATA	TX40	505	017541	N	2003
TWITCHELL	OCHILTREE	TX95	357	723826	ONA	1958	UNWISE	WISE	TX90	497	729347	OA	1958
TWITTY	COLEMAN	TX70	083	723857	O	1961	UPHAM	JACK	TX90	237	729448	O	1943
TWITTY	WHEELER	TX95	483	723857	N	1979	UPLAND	UPTON	TX75	461	729479	O	1945
TWO EDS	GRAYSON	TX90	181	004061	OA	1982	UPPER JOHNSON CROSSING	STEPHENS	TX70	429	016161	N	1994
TWO EIGHTY-THREE	SHACKELFORD	TX70	417	012083	O	1987	UPPER KEECHI CREEK	LEON	TX50	289	007229	OA	1996
TWO FINGERS	LA SALLE	TX10	283	723950	OA	1956	UPSHAW	STONEWALL	TX70	433	729603	OA	1951
TWO FINGERS EAST	LA SALLE	TX10	283	007992	N	1982	UPSHAW NORTH	STONEWALL	TX70	433	014829	O	1993
TWO FINGERS SOUTH	LA SALLE	TX10	283	723981	OA	1960	UPSHAW WEST	STONEWALL	TX70	433	729614	OA	1978
TWO GEORGES	LOVING	TX80											

# TEXAS

Field Name	County Name	State Sub	Co Code	Field Code	Field Disc Type	Year	Field Name	County Name	State Sub	Co Code	Field Code	Field Disc Type	Year
URSCHEL	HEMPHILL	TX95	211	730107	OA	1975	VELA	STARR	TX40	427	735170	ON	1959
URSCHEL	STARR	TX40	427	730107	ONA	1965	VELASCO	BRAZORIA	TX30	039	735201	N	1953
URSCHEL ESTATE	HEMPHILL	TX95	211	007995	N	1982	VELASCO	GRAYSON	TX90	181	735201	OA	1963
URSCHEL RANCH	HEMPHILL	TX95	211	007996	N	1982	VELMA	ATASCOSA	TX10	013	735232	OA	1955
USELTON	MONTAGUE	TX90	337	002495	OA	1981	VELMA CHESTER	SHACKELFORD	TX70	417	735263	O	1969
USEX	COLEMAN	TX70	083	006254	ONA	1983	VELREX	IRION	TX75	235	735511	N	2002
USSERY	NOLAN	TX70	353	012085	N	1987	VELREX	SCHLEICHER	TX75	413	735511	OA	1961
UTEX	COLEMAN	TX70	083	730363	OA	1956	VELREX SE	SCHLEICHER	TX75	413	735539	ON	1978
UTOPIA	JEFFERSON	TX30	245	730549	N	1999	VELREX SOUTH	SCHLEICHER	TX75	413	735542	OA	1965
UTOPIA NORTH	JEFFERSON	TX30	245	016551	O	2000	VELREX SW	SCHLEICHER	TX75	413	735573	ONA	1965
V & S	GAINES	TX85	165	731300	OA	1978	VELREX WEST	SCHLEICHER	TX75	413	735604	OA	1966
V DESHAZO	ZAVALA	TX10	507	008653	ONA	1984	VELTA	FISHER	TX70	151	735619	OA	1978
V FRAZIER	JONES	TX70	253	010870	O	1986	VEM	ECTOR	TX80	135	735697	O	1955
V G	SHACKELFORD	TX70	417	731395	OA	1957	VENADA	WEBB	TX40	479	008654	N	1984
V G EAST	SHACKELFORD	TX70	417	731426	ONA	1960	VENADO	SCHLEICHER	TX75	413	735728	N	1976
V G O	STONEWALL	TX70	417	731457	OA	1966	VENADO LAKES	JACKSON	TX20	239	735759	N	1961
V G WEST	SHACKELFORD	TX70	417	731488	O	1969	VENADO SOUTH	SCHLEICHER	TX75	413	000838	OA	1977
V H Z	ECTOR	TX80	135	731519	O	1956	VENIS	YOAKUM	TX85	501	735914	O	1954
V I P	CROCKETT	TX75	105	731550	ONA	1967	VENNEMAN	HANSFORD	TX95	195	013098	N	1988
V L C	TAYLOR	TX70	441	005732	OA	1983	VENTEAM	ANDREWS	TX80	003	015349	OA	1995
V M	FISHER	TX70	151	009356	OA	1985	VENTEAM	ECTOR	TX80	135	015349	O	1995
V P	REEVES	TX80	389	007998	N	1980	VENTEAM SE	ECTOR	TX80	135	016165	O	1996
V T P	COOKE	TX90	097	731581	OA	1957	VERA	CLAY	TX90	077	736007	OA	1956
V W HUTSON	MONTAGUE	TX90	337	008802	OA	1984	VERANDO	JIM HOGG	TX40	247	736038	N	1944
VAELLO	DUVAL	TX40	131	731984	ONA	1973	VERBENA	PECOS	TX80	371	018433	N	2003
VAELLO SW	DUVAL	TX40	131	732015	ONA	1968	VERDI	ATASCOSA	TX10	013	736193	O	1953
VALDA	THROCKMORTON	TX70	447	732139	OA	1951	VERHALEN	REEVES	TX80	389	736255	O	1947
VALENTINE	CRANE	TX80	103	732201	OA	1983	VERHELLE	DE WITT	TX20	123	736286	ON	1951
VALENTINE	LAVACA	TX20	285	732201	OA	1973	VERIBEST	TOM GREEN	TX75	451	736317	ONA	1963
VALENTINE	PECOS	TX80	371	732201	OA	1983	VERIBEST EAST	TOM GREEN	TX75	451	004062	OA	1981
VALENTINE BLUFF	MONTAGUE	TX90	337	732232	O	1963	VERIBEST NORTH	TOM GREEN	TX75	451	002503	OA	1982
VALERA	COLEMAN	TX70	083	732263	ON	1952	VERIBEST SE	TOM GREEN	TX75	451	008001	OA	1983
VALERA NORTH	COLEMAN	TX70	083	732294	ONA	1954	VERIBEST SOUTH	TOM GREEN	TX75	451	736348	ON	1953
VALERA NW	COLEMAN	TX70	083	732309	ON	1978	VER-JO	LOVING	TX80	301	735976	OA	1958
VALERA SOUTH	COLEMAN	TX70	083	012654	N	1988	VERMEJO	LOVING	TX80	301	736367	ONA	1973
VALERA WEST	COLEMAN	TX70	083	732325	N	1961	VERMEJO	WARD	TX80	475	736367	ONA	1973
VALERO SOUTH	ZAVALA	TX10	507	008748	N	1984	VERMEJO EAST	WARD	TX80	475	002504	ONA	1981
VALLE PLATA	COLEMAN	TX70	083	002293	OA	1980	VERNA	ATASCOSA	TX10	013	736503	OA	1961
VALLECILLO	WEBB	TX40	479	019017	N	2007	VERNA	MONTAGUE	TX90	337	736503	OA	1976
VALLEY	ARCHER	TX90	009	732480	O	1952	VERN-MAG	GARZA	TX85	169	736483	OA	1977
VALLEY	WEBB	TX40	479	732480	N	1975	VERNON	PECOS	TX80	371	736658	N	2001
VALLEY CREEK	RUNNELS	TX75	399	732604	O	1952	VERNON COX	SCURRY	TX85	415	736689	OA	1951
VALLEY VIEW	KING	TX85	269	732883	OA	1967	VERNON SHARP	WILBARGER	TX90	487	010871	O	1986
VALLIANT	SUTTON	TX75	435	732914	ONA	1971	VERONICA	ZAVALA	TX10	507	015074	O	1994
VAL-MAX	STARR	TX40	427	009357	OA	1985	VERSA	DUVAL	TX40	131	010872	O	1986
VALOMA	YOUNG	TX90	503	732930	O	1975	VERZEIHUNG	MAVERICK	TX10	323	736875	N	1966
VALORE	STONEWALL	TX70	433	732945	O	1964	VESPER	LA SALLE	TX10	283	736906	O	1956
VAN	EASTLAND	TX70	133	733007	OA	1982	VETO	GRAYSON	TX90	181	737085	O	1974
VAN	SMITH	TX60	423	733007	ONA	1929	V-F	WINKLER	TX80	495	004277	OA	1982
VAN	VAN ZANDT	TX50	467	733007	ONA	1929	VH	KENT	TX85	263	018892	O	2006
VAN ALSTYNE	GRAYSON	TX90	181	013533	O	1990	VIA CON DIOS	STONEWALL	TX70	433	013637	OA	1990
VAN COOK	JONES	TX70	253	733069	O	1964	VIBORAS	BROOKS	TX40	047	737395	ONA	1949
VAN DYKE	PALO PINTO	TX70	363	733100	ON	1977	VIBORAS CENTRAL	BROOKS	TX40	047	015429	N	1995
VAN GOGH	MITCHELL	TX80	335	014711	O	1993	VIBORAS EAST	BROOKS	TX40	047	008360	O	1983
VAN GOGH NORTH	MITCHELL	TX80	335	014861	O	1994	VIBORAS NE	BROOKS	TX40	047	016604	N	1999
VAN GRIS	HOWARD	TX80	227	733162	OA	1954	VIBORAS NORTH	BROOKS	TX40	047	008361	ON	1980
VAN HOOSTER	JACK	TX90	237	733193	O	1963	VIBORAS SE	BROOKS	TX40	047	737426	N	1963
VAN KEUREN	IRION	TX75	235	733255	OA	1971	VIBORAS WEST	BROOKS	TX40	047	737457	ON	1953
VAN MAC	HOCKLEY	TX85	219	733348	OA	1967	VICE	STEPHENS	TX70	429	012860	OA	1988
VAN METER	HARDIN	TX30	199	733379	N	1969	VICK	BRAZOS	TX30	041	737674	O	1977
VAN SHALLOW	VAN ZANDT	TX50	467	733441	O	1932	VICKERS	HARDIN	TX30	199	737705	ONA	1951
VAN SHERPE	HIDALGO	TX40	215	733429	N	1974	VICKERS	SHACKELFORD	TX70	417	737705	O	1955
VAN SOUTH	VAN ZANDT	TX50	467	733503	OA	1967	VICKERS-ADA	HARDIN	TX30	199	737736	O	1957
VAN SW	VAN ZANDT	TX50	467	733515	OA	1974	VICKI LYNNE	MARION	TX60	315	737767	ONA	1956
VAN VLECK	MATAGORDA	TX30	321	733534	N	1962	VICKSBURG	BROOKS	TX40	047	002297	N	1980
VAN VLECK NORTH	MATAGORDA	TX30	321	733565	OA	1962	VICKSBURG	NUECES	TX40	355	002297	N	1979
VAN WEST	VAN ZANDT	TX50	467	733627	ONA	1970	VICKSBURG NW	STARR	TX40	427	006177	N	1983
VAN WINKLE	STEPHENS	TX70	429	733658	OA	1983	VICTOR	ERATH	TX70	143	737798	N	1980
VAN ZANDT	WISE	TX90	497	733720	ON	1958	VICTOR BLANCO	HARRIS	TX30	201	737829	ONA	1955
VANCANA	STEPHENS	TX70	429	008000	N	1981	VICTOR BLANCO WEST	HARRIS	TX30	201	002298	ONA	1980
VANCE	COLEMAN	TX70	083	733751	N	1945	VICTORIA	VICTORIA	TX20	469	737953	ONA	1940
VANCE	KENT	TX85	263	733751	OA	1984	VICTORIA	YOUNG	TX90	503	737953	OA	1978
VANCE GARDNER	COLEMAN	TX70	083	733782	N	1945	VICTORIA DEEP	VICTORIA	TX20	469	737984	N	1951
VANCE RANGER	COLEMAN	TX70	083	733805	N	1945	VICTORIA NE	VICTORIA	TX20	469	002506	ON	1980
VANDERBEEK	LEON	TX50	289	004670	N	1998	VICTORIA NORTH	VICTORIA	TX20	469	738015	N	1979
VANDERBILT	JACKSON	TX20	239	733895	O	1934	VICTORIA NW	VICTORIA	TX20	469	738025	N	1975
VANDERBURG	HANSFORD	TX95	195	733900	N	1979	VIC-WITT	DE WITT	TX20	123	737474	N	1976
VANDERLAAN-FREEDMAN	RUNNELS	TX75	399	733937	OA	1951	VIC-WITT	VICTORIA	TX20	469	737474	N	1976
VANESSA	FAYETTE	TX30	149	013096	N	1988	VIC-WITT SOUTH	VICTORIA	TX20	469	002505	N	1980
VANTAGE	ARCHER	TX90	009	002498	OA	1981	VIDAURI	REFUGIO	TX20	391	738387	ONA	1954
VAQUERO	ANDREWS	TX80	003	733999	O	1995	VIDAURI RANCH	GOLIAD	TX20	175	018877	N	2006
VAQUILLAS RANCH	WEBB	TX40	479	734014	N	1978	VIDAURI RANCH	REFUGIO	TX20	391	018990	N	2005
VARD	TAYLOR	TX70	441	013318	OA	1989	VIDAURI SW	REFUGIO	TX20	391	738408	ONA	1974
VARDEMAN	STONEWALL	TX70	433	734030	O	1954	VIDAURI WEST	GOLIAD	TX20	175	738418	N	1996
VAREL	HOWARD	TX80	227	734061	OA	1955	VIDAURI WEST	REFUGIO	TX20	391	738418	ON	1947
VAREL	SCURRY	TX85	415	734061	OA	1955	VIDAURI WEST	VICTORIA	TX20	469	738418	N	1997
VAREL NORTH	SCURRY	TX85	415	734092	OA	1971	VIDAURRI	ZAPATA	TX40	505	738430	N	1975
VAREL WEST	HOWARD	TX80	227	010229	OA	1985	VIDOR AMES	ORANGE	TX30	361	013534	ON	1989
VASHTI NE	CLAY	TX90	077	002499	OA	1981	VIDOR AMES NE	ORANGE	TX30	361	015702	N	1995
VASHTI WEST	CLAY	TX90	077	734174	O	1970	VIDOR AMES SOUTH	ORANGE	TX30	361	016399	N	1996
VATO	WEBB	TX40	479	012655	N	1988	VIDOR NE	ORANGE	TX30	361	738449	ONA	1966
VAUGHAN	STEPHENS	TX70	429	002500	N	1981	VIDOR NORTH	ORANGE	TX30	361	738480	ONA	1947
VAUGHAN	YOUNG	TX90	503	002500	N	1981	VIEJOS	PECOS	TX80	371	013755	OA	1990
VAUGHN	CROCKETT	TX75	105	734309	ONA	1947	VIENNA	LAVACA	TX20	285	738511	ONA	1945
VAUGHN NORTH	CROCKETT	TX75	105	734371	OA	1964	VIENNA EAST	LAVACA	TX20	285	738522	N	1973
VAUGHN RANCH	LIVE OAK	TX20	297	018549	N	2006	VIENNA NORTH	LAVACA	TX20	285	738542	N	1970
VAUGHN RAY	EASTLAND	TX70	133	012086	OA	1988	VIETOR	TOM GREEN	TX75	451	000840	OA	1980
V-BAR	REAGAN	TX75	383	731364	OA	1955	VIEW	TAYLOR	TX70	441	738604	ON	1939
VEAL CREEK	STEPHENS	TX70	429	011618	N	1982	VIEW EAST	TAYLOR	TX70	441	738635	OA	1955
VEAL STATION	PARKER	TX70	367	734736	N	1959	VIEW WEST	TAYLOR	TX70	441	738666	ON	1960
VEALE	STEPHENS	TX70	429	734767	ONA	1971	VIGGO	DUVAL	TX40	131	738697	ONA	1951
VEALE-PARKS	STEPHENS	TX70	429	007238	OA	1998	VIGGO SOUTH	DUVAL	TX40	131	738759	O	

Field Name	County Name	State Sub	Co Code	Field Code	Field Disc Type Year	Field Name	County Name	State Sub	Co Code	Field Code	Field Disc Type Year
VINCENT NORTH	HOWARD	TX80	227	739162	OA 1957	W R C	COLEMAN	TX70	083	014400	OA 1992
VINCENT SE	HOWARD	TX80	227	012862	OA 1988	W R M	THROCKMORTON	TX70	447	743420	OA 1976
VINCENT SOUTH	HOWARD	TX80	227	739193	OA 1964	W R RICHARDS	JACK	TX90	237	743482	N 1964
VINCENT SW	HOWARD	TX80	227	016166	O 1994	W R W	THROCKMORTON	TX70	447	743513	O 1967
VINCENT WEST	HOWARD	TX80	227	739224	OA 1957	W RICHARDSON	UPTON	TX75	461	015077	O 1994
VINDICATOR	FREESTONE	TX50	161	016400	N 1997	W RICHARDSON EAST	UPTON	TX75	461	015748	O 1995
VINEGARONE	EDWARDS	TX10	137	739348	N 1955	W RICHARDSON NORTH	UPTON	TX75	461	015351	O 1994
VINEGARONE	VAL VERDE	TX10	465	739348	N 1955	W T COBLE	HUTCHINSON	TX95	233	011288	N 1986
VINEGARONE EAST	EDWARDS	TX10	137	000152	N 1998	W T FORD	ECTOR	TX80	135	013950	OA 1991
VINEGARONE WEST	VAL VERDE	TX10	465	015076	N 1993	W T K	THROCKMORTON	TX70	447	743544	OA 1971
VINES	SHACKELFORD	TX70	417	739379	O 1957	W T L	ARCHER	TX90	009	002514	OA 1980
VINEYARD	JACK	TX90	237	739410	O 1954	W T WAGGONER	WICHITA	TX90	485	002515	OA 1979
VINEYARD SW	JACK	TX90	237	739441	O 1960	W U PAUL	COLORADO	TX30	089	743575	O 1956
VINSON	RUNNELS	TX75	399	739565	O 1967	W W	ARCHER	TX90	009	007357	OA 1983
VIOLA	NUECES	TX40	355	739627	ONA 1947	W W W	NUECES	TX40	355	743606	ON 1958
VIOLA EAST	NUECES	TX40	355	739658	O 1956	W W W	RUNNELS	TX75	399	743606	OA 1978
VIOLA EAST	SAN PATRICIO	TX40	409	739658	O 1965	W W W	WARD	TX80	475	743606	OA 1984
VIOLA NORTH	NUECES	TX40	355	739665	N 1972	W Z B	GLASSCOCK	TX80	173	743626	OA 1974
VIOLA NORTH	SAN PATRICIO	TX40	409	739665	N 1972	WACO BEND	YOUNG	TX90	503	743653	N 1975
VIOLET	NUECES	TX40	355	739689	ONA 1943	WADDELL	CRANE	TX80	103	743668	ONA 1927
VIOLET FRAZER	HASKELL	TX70	207	009500	OA 1984	WADDELL RANCH	PALO PINTO	TX70	363	004555	N 1983
VIOLET SOUTH	NUECES	TX40	355	739720	N 1959	WADE	RAINS	TX50	379	743730	N 1979
VIOLET WEST	NUECES	TX40	355	739727	ON 1972	WADE	TAYLOR	TX70	441	743730	O 1950
VIRDEN	JONES	TX70	253	739739	O 1974	WADE CITY	JIM WELLS	TX40	249	743761	ONA 1939
VIRDEN	RUNNELS	TX75	399	739739	O 1982	WADE CITY NORTH	JIM WELLS	TX40	249	743792	O 1952
VIREY	MIDLAND	TX80	329	739782	ONA 1953	WADE CITY SOUTH	JIM WELLS	TX40	249	743823	ON 1961
VIRGIL	LIVE OAK	TX20	297	739813	N 1998	WADE CITY WEST	JIM WELLS	TX40	249	002302	ONA 1980
VIRGIN REEF	WILBARGER	TX90	487	017139	O 2002	WADLEY	YOUNG	TX90	503	012658	N 1988
VIRGINIA	ARANSAS	TX40	007	739937	ONA 1950	WADLEY & JENNINGS	STEPHENS	TX70	429	743916	OA 1963
VIRGINIA FRANCES	COLEMAN	TX70	083	016752	N 1985	WADSTEX	MATAGORDA	TX30	321	017868	N 2005
VIRGINIA M	SHACKELFORD	TX70	417	739973	N 1975	WADSWORTH	MATAGORDA	TX30	321	743947	ONA 1951
VIRLAW	CROCKETT	TX75	105	009501	ONA 1984	WADSWORTH SE	MATAGORDA	TX30	321	012305	N 1983
VISA	GALVESTON	TX30	167	008362	N 1983	WADSWORTH SOUTH	MATAGORDA	TX30	321	744009	ONA 1961
VISNAGA NORTH	KLEBURG	TX40	273	019115	N 2007	WADSWORTH WEST	MATAGORDA	TX30	321	744040	N 1965
VISTA	EASTLAND	TX70	133	740030	OA 1984	WADY	RUNNELS	TX75	399	013951	OA 1990
VISTA DEL MAR	CAMERON	TX40	061	740061	N 1955	WAELDER SOUTH	GONZALES	TX10	177	744050	OA 1977
VISTA DEL MAR SE	CAMERON	TX40	061	740092	N 1963	WAFER	STEPHENS	TX70	429	744055	OA 1977
VISTA GRANDE	STARR	TX40	427	014175	O 1991	WAGES DREAMFIELD	KING	TX85	269	009502	OA 1984
VISTO	WILSON	TX10	493	740107	O 1977	WAGG	MONTAGUE	TX90	337	744102	OA 1952
VIVIAN	COLEMAN	TX70	083	740123	OA 1989	WAGGONER	TAYLOR	TX70	441	744164	ON 1979
VJK	ANDREWS	TX80	003	014712	O 1993	WAGGONER	WILBARGER	TX90	487	744164	O 1964
VLASSIS	CULBERSON	TX80	109	740325	O 1960	WAGGONER PLATFORM	WILBARGER	TX90	487	017938	O 2005
VOGAN	NOLAN	TX70	353	002300	OA 1980	WAGGONER SOUTH ELECTRA	WICHITA	TX90	485	019018	O 2006
VOGELSANG	RUNNELS	TX75	399	740620	O 1955	WAGGONER-MILHAM	WILBARGER	TX90	487	744195	OA 1952
VOGELSANG NORTH	RUNNELS	TX75	399	740651	OA 1968	WAGLEY	CALLAHAN	TX70	059	744226	OA 1950
VOGLER	DAWSON	TX85	115	740682	O 1962	WAGLEY RANCH	PALO PINTO	TX70	363	744257	N 1960
VOGTSBERGER	ARCHER	TX90	009	740744	ONA 1955	WAGNER	OCHILTREE	TX95	357	744288	OA 1984
VOGTSBERGER NORTH	ARCHER	TX90	009	740775	OA 1962	WAGNER	THROCKMORTON	TX70	447	744288	OA 1962
VOGTSBERGER POOL	ARCHER	TX90	009	002508	OA 1940	WAGNON	PALO PINTO	TX70	363	015531	O 1995
VOGTSBERGER SOUTH	ARCHER	TX90	009	740806	OA 1944	WAGON WHEEL	WARD	TX80	475	744334	OA 1979
VOLPE	WEBB	TX40	479	741147	ON 1939	WAHA	PECOS	TX80	371	744691	ONA 1960
VOLPE	ZAPATA	TX40	505	741147	N 1973	WAHA	REEVES	TX80	389	744691	ONA 1960
VOLPE EAST	WEBB	TX40	479	741178	N 1950	WAHA NORTH	REEVES	TX80	389	744722	ONA 1960
VOLPE SE	ZAPATA	TX40	505	741205	N 1977	WAHA SOUTH	PECOS	TX80	371	744753	O 1963
VOLPE SOUTH	WEBB	TX40	479	741209	O 1958	WAHA WEST	REEVES	TX80	389	744784	ONA 1961
VOLZ	WEBB	TX40	479	004063	N 1982	WAHOO	DE WITT	TX20	123	744815	N 2006
VON ROEDER	BORDEN	TX85	033	741364	OA 1949	WAIDE	CONCHO	TX75	095	006514	N 1983
VON ROEDER NORTH	BORDEN	TX85	033	741395	OA 1954	WAINWRIGHT	ARCHER	TX90	009	744877	OA 1952
VON ROEDER WEST	BORDEN	TX85	033	741426	OA 1968	WAJACK	JACKSON	TX20	239	744970	O 1950
VON ROSENBERG	ZAVALA	TX10	507	004279	N 1983	WAKA EAST	OCHILTREE	TX95	357	745032	N 1961
VOODOO	HUTCHINSON	TX95	233	017540	O 2003	WAKA SOUTH	OCHILTREE	TX95	357	006611	N 1984
VOORHEES	SHACKELFORD	TX70	417	741457	O 2002	WAKA SW	HANSFORD	TX95	195	745063	OA 1963
VORTEX	TAYLOR	TX70	441	007261	O 1982	WAKA SW	OCHILTREE	TX95	357	745063	OA 1963
VORTT	YOUNG	TX90	503	011884	N 1987	WAKA WEST	OCHILTREE	TX95	357	745094	ONA 1956
VOSS	BEE	TX20	025	741519	O 1936	WALDECK	FAYETTE	TX30	149	013451	OA 1989
VOSS	KNOX	TX90	275	741519	OA 1956	WALDEN	JACK	TX90	237	745600	OA 1982
VOSS SE	KNOX	TX90	275	741581	OA 1959	WALDEN	MAVERICK	TX10	323	745600	OA 1978
VOSS SOUTH	KNOX	TX90	275	741612	OA 1963	WALDRIP-NOVO	RUNNELS	TX75	399	007213	N 1998
VOTAW	HARDIN	TX30	199	741643	OA 1958	WALDROP	EASTLAND	TX70	133	745605	OA 1978
VOTAW	POLK	TX30	373	741643	OA 1958	WALE	MONTAGUE	TX90	337	745683	OA 1962
VOTAW NORTH	HARDIN	TX30	199	015350	N 1994	WALHALLA	FAYETTE	TX30	149	745714	N 1962
VOYH	COOKE	TX90	097	741674	ONA 1939	WALK MAN	BRAZORIA	TX30	039	013100	ONA 1989
VOYLES	JACK	TX90	237	002510	OA 1981	WALKER	CASS	TX60	067	745776	ONA 1983
V-R	WEBB	TX40	479	007683	N 1984	WALKER	COCHRAN	TX85	079	745776	OA 1967
V-TWIN	WARD	TX80	475	004399	N 1999	WALKER	PECOS	TX80	371	745776	ONA 1940
VUELTA DEL RIO	STARR	TX40	427	015919	N 1996	WALKER	WEBB	TX40	479	745776	O 1952
VYVLECKA	ATASCOSA	TX10	013	002511	OA 1980	WALKER	WHEELER	TX95	483	745776	N 1982
W & H	YOUNG	TX90	503	742831	OA 1963	WALKER-BUCKLER	EASTLAND	TX70	133	745801	OA 1972
W A ESTES	WARD	TX80	475	014420	OA 1992	WALKER-BUCKLER	THROCKMORTON	TX70	447	745801	ONA 1972
W A GRAGG	PALO PINTO	TX70	363	017140	N 2002	WALKER-DAVIS	STEPHENS	TX70	429	745838	ONA 1955
W A GRAGG SOUTH	STEPHENS	TX70	429	017364	N 2003	WALKER-GRANT	CONCHO	TX75	095	745889	OA 1990
W A M	STERLING	TX80	431	742862	OA 1964	WALKER-GRANT	MCCULLOCH	TX75	307	745889	N 1958
W A M SOUTH	STERLING	TX80	431	742893	ONA 1965	WALKERS CHAPEL	CHEROKEE	TX60	073	009360	ONA 1985
W A MONCRIEF	FRANKLIN	TX60	159	742924	ONA 1963	WALKING-3	COLEMAN	TX70	083	016162	N 1996
W A T	STEPHENS	TX70	429	742937	OA 1975	WALL	JACK	TX90	237	745993	ON 1981
W B D	YOAKUM	TX85	501	742955	OA 1968	WALL	OCHILTREE	TX95	357	745993	N 1981
W B M	WILSON	TX10	493	742986	O 1961	WALL NE	TOM GREEN	TX75	451	746024	ONA 1964
W B S	FRIO	TX10	163	015833	N 1995	WALLA-BOYT	CHAMBERS	TX30	071	746055	OA 1954
W B WRIGHT	EASTLAND	TX70	133	002301	OA 1980	WALLABY	HARDEMAN	TX90	197	015352	O 1995
W C	WILBARGER	TX90	487	743017	OA 1953	WALLACE	SUTTON	TX75	435	746086	O 1953
W C EAST	WILBARGER	TX90	487	743048	OA 1954	WALLACE CREEK	MATAGORDA	TX30	321	746117	N 1962
W C FIELD	HOWARD	TX80	227	002512	OA 1981	WALLACE JOHNSON	MARION	TX60	315	746179	ON 1951
W C FINCH	MILAM	TX10	331	011287	OA 1986	WALLACE RANCH	KENT	TX85	263	746272	OA 1963
W C S	FAYETTE	TX30	149	012304	ONA 1987	WALLACE RANCH NE	KENT	TX85	263	746303	OA 1968
W D A	HOCKLEY	TX85	219	743095	O 1975	WALLACE WEST	SUTTON	TX75	435	746365	N 1962
W D H	EASTLAND	TX70	133	008002	OA 1982	WALLEN	ANDREWS	TX80	003	746396	O 1969
W D McMILLAN	WHARTON	TX30	481	004365	N 1998	WALLING	TOM GREEN	TX75	451	746489	O 1951
W E COLSON	BROOKS	TX40	407	015764	N 1995	WALLOPE CREEK	MCCULLOCH	TX75	307	746504	N 1978
W E R	CRANE	TX80	103	743110	OA 1970	WALLOPE CREEK NE	MCCULLOCH	TX75	307	008006	N 1980
W G C	PALO PINTO	TX70	363	007355	N 1983	WALLS	DAWSON	TX85	115	746520	OA 1954
W G S	ARCHER	TX90	009	743141	OA 1959	WALNUT BEND	COOKE	TX90	097	746613	ONA 1938
W H	JACK	TX90	237	017187	O 2001	WALNUT BEND EAST	COOKE	TX90	097	746644	OA 1964
W H G	SHACKELFORD	TX70	417	743172	O 1969	WALNUT BEND NE	COOKE	TX90	097	746675	ONA 1963
W H N	COLEMAN	TX70	083	008656	OA 1984	WALNUT BEND NORTH	COOKE	TX90	097	746706	OA 1960
W J B	SCHLEICHER	TX75	413	743203	ONA 1970	WALNUT BEND NW	COOKE	TX90	097	746737	O 1955
W J JOHNSON	OCHILTREE	TX95	357	743234	OA 1956	WALNUT BEND SOUTH	COOKE	TX90	097	004064	OA 1983
W J S	SCHLEICHER	TX75	413	008003	OA 1982	WALNUT BEND SW	COOKE	TX90	097	746768	OA 1955
W K E	CHAMBERS	TX30	071	743265	N 1972	WALNUT BEND WEST	COOKE	TX90	097		



# TEXAS

Field Name	County Name	State Sub	Co Code	Field Code	Field Disc Type Year	Field Name	County Name	State Sub	Co Code	Field Code	Field Disc Type Year
WALSH WEST	YOUNG	TX90	503	747109	OA 1962	WATSON RIVER	BAYLOR	TX90	023	013640	O 1990
WALT	EDWARDS	TX10	137	747140	OA 1961	WATTS	JEFFERSON	TX30	245	752162	N 1984
WALT	VAL VERDE	TX10	465	747140	OA 1961	WATTS	NOLAN	TX70	353	752162	ONA 1954
WALTER	STERLING	TX80	431	747202	OA 1983	WATTS NORTH	NOLAN	TX70	353	752224	OA 1967
WALTER BILLS	KNOX	TX90	275	008161	O 1999	WATTS SOUTH	NOLAN	TX70	353	752255	ONA 1967
WALTER FAIR	KAUFMAN	TX50	257	747233	OA 1949	WATTS SPANISH GOURD	THROCKMORTON	TX70	447	015078	ON 1994
WALTER TAYLOR	WILBARGER	TX90	487	013321	N 1988	WAVERLY	WALKER	TX30	471	752720	OA 1980
WALTER THOMAS	MARION	TX60	315	000841	OA 1980	WAYLAND	STEPHENS	TX70	429	752813	ONA 1957
WALTERS	PALO PINTO	TX70	363	747388	N 1975	WAYLAND NE	STEPHENS	TX70	429	002308	N 1980
WALTMAN	CALLAHAN	TX70	059	747450	N 1985	WAYLAND SE	STEPHENS	TX70	429	002309	ONA 1979
WALTMAN-BISHOP	CALLAHAN	TX70	059	011885	N 1987	WAYLAND WEST	STEPHENS	TX70	429	752875	N 1966
WALTON	EASTLAND	TX70	133	747512	OA 1953	WAYMAN	HARRISON	TX60	203	752890	N 1973
WAMBLE	OCHILTREE	TX95	357	747791	N 1956	WAYMAN	MARION	TX60	315	752890	N 1973
WAMBLE RANCH	OCHILTREE	TX95	357	012088	N 1987	WAYNE	MENARD	TX75	327	752906	N 1963
WAMOCO	CROCKETT	TX75	105	747822	ON 1972	WAYNE-HARRIS	IRION	TX75	235	752937	OA 1965
WAMOCO SOUTH	CROCKETT	TX75	105	747843	O 1975	WAYNO BUENO	GOLIAD	TX20	175	012868	N 1988
WANBISHI	ERATH	TX70	143	002305	N 1979	WAYSIDE	JACKSON	TX20	239	753247	N 1978
WANDA	ARCHER	TX90	009	748008	OA 1960	WAYSIDE CHAPEL	JACKSON	TX20	239	014620	N 1992
WANDA GRAY	JONES	TX70	253	006613	O 1983	WAYSIDE CHAPEL EAST	JACKSON	TX20	239	015356	N 1994
WANDERERS CREEK	WILBARGER	TX90	487	748194	O 1969	W-B	SHACKELFORD	TX70	417	742947	ON 1974
WANDERS CREEK	NACOGDOCHES	TX60	347	006614	N 1983	WDB	HARRISON	TX60	203	012661	N 1988
WANDERS CREEK SOUTH	NACOGDOCHES	TX60	347	006738	N 1983	WE HOPE	SHACKELFORD	TX70	417	753360	OA 1976
WAR-AM	CULBERSON	TX80	109	748597	OA 1970	WEARDEN	JACKSON	TX20	239	753581	N 1952
WARCOB	REEVES	TX80	389	014619	OA 1992	WEARDEN RANCH	JACKSON	TX20	239	016483	N 1998
WARD BOX	ZAVALA	TX10	507	010645	OA 1986	WEATHERBEE	YOUNG	TX90	503	006516	N 1983
WARD FRENCH	WARD	TX80	475	748969	O 1952	WEATHERBY	DUVAL	TX40	131	009975	N 1979
WARD NORTH	WARD	TX80	475	749031	O 1927	WEATHERFORD	PARKER	TX70	367	753778	N 1966
WARD SOUTH	WARD	TX80	475	749062	ONA 1928	WEATHERFORD NE	PARKER	TX70	367	753767	N 1981
WARDA	FAYETTE	TX30	149	002307	O 1979	WEATHERFORD SE	PARKER	TX70	367	753829	N 1977
WARDEN	VICTORIA	TX20	469	749093	N 1965	WEATHERFORD SW	PARKER	TX70	367	753835	ONA 1977
WARDEN EAST	VICTORIA	TX20	469	749097	N 1977	WEATHERFORD WEST	PARKER	TX70	367	753837	N 1978
WARD-ESTES NORTH	WARD	TX80	475	748938	OA 1927	WEATHERMAN	HARDEMAN	TX90	197	010873	O 1986
WARD-ESTES NORTH	WINKLER	TX80	495	748938	OA 1927	WEAVER	COKE	TX75	081	753860	O 1953
WARDLAW	EDWARDS	TX10	137	749124	OA 1947	WEAVER	COLEMAN	TX70	083	753860	OA 1955
WARDLAW THREE	IRION	TX75	235	749133	ONA 1974	WEAVER & OLSON	WILSON	TX10	493	753891	OA 1959
WARD-MCCULLOUGH	JACK	TX90	237	749000	ONA 1951	WEAVER RANCH	BRAZOS	TX30	041	753922	O 1981
WARE	HARRISON	TX60	203	749155	N 1983	WEAVER RANCH	COKE	TX75	081	753922	OA 1955
WARE	MARION	TX60	315	749155	OA 1959	WEAVER SPRINGS	NOLAN	TX70	353	015954	O 1997
WARE	STARR	TX40	427	749155	OA 1951	WEAVER SPRINGS	TAYLOR	TX70	441	015954	O 1997
WARFIELD	MIDLAND	TX80	329	749186	OA 1951	WEBB	GRAYSON	TX90	181	753953	OA 1952
WARFIELD EAST	MIDLAND	TX80	329	749217	ON 1965	WEBB	JACK	TX90	237	753953	OA 1941
WARHORSE	TERRY	TX85	445	749230	OA 1975	WEBB	SAN PATRICIO	TX40	409	753953	ONA 1953
WAR-KIRK	CALLAHAN	TX70	059	748659	OA 1953	WEBB NORTH	SAN PATRICIO	TX40	409	754046	N 1965
WARMSLEY	DE WITT	TX20	123	749279	ONA 1944	WEBB POINT	CALHOUN	TX20	057	754108	ONA 1966
WARMSLEY SOUTH	DE WITT	TX20	123	749301	N 1978	WEBB RAY	UPTON	TX75	461	754139	OA 1935
WARMSLEY SW	DE WITT	TX20	123	749310	N 1958	WEBB RAY SE	UPTON	TX75	461	754170	O 1953
WARNCKE	WILSON	TX10	493	002521	OA 1980	WEBB SOUTH	HASKELL	TX70	207	754201	O 1955
WARNER	COLEMAN	TX70	083	749341	ONA 1955	WEBBS FOLLY	LAVACA	TX20	285	010231	N 1985
WARREN	CALLAHAN	TX70	059	749527	OA 1983	WEBER	VICTORIA	TX20	469	754294	N 1959
WARREN	EASTLAND	TX70	133	749527	O 1983	WEBER EAST	VICTORIA	TX20	469	002524	N 1981
WARREN	HANSFORD	TX95	195	749527	ONA 1983	WEBER NE	GOLIAD	TX20	175	754356	N 1967
WARREN	LIPSCOMB	TX95	295	749527	OA 1983	WEBER NE	VICTORIA	TX20	469	754356	N 1967
WARREN	MCCULLOCH	TX75	307	749527	N 1979	WEBER SOUTH	VICTORIA	TX20	469	002525	N 1980
WARREN	TYLER	TX30	457	749527	OA 1978	WEBER SW	GOLIAD	TX20	175	002526	N 1979
WARREN	YOUNG	TX90	503	749527	OA 1948	WEBER WEST	VICTORIA	TX20	469	754418	N 1965
WARREN EAST	TYLER	TX30	457	749589	O 2005	WEBER-MAG	HARRIS	TX30	201	754325	ON 1954
WARREN-HENSLEY	COLEMAN	TX70	083	008661	ONA 1984	WEBSTER	HARRIS	TX30	201	754542	ONA 1936
WAR-SAN	MIDLAND	TX80	329	748690	ONA 1953	WEBSTER	SCHLEICHER	TX75	413	754542	ON 1960
WAR-WINK	WARD	TX80	475	748721	ONA 1964	WEBSTER NE	HARRIS	TX30	201	013323	N 1989
WAR-WINK	WINKLER	TX80	495	748721	ONA 1959	WEBSTER SOUTH	HARRIS	TX30	201	754573	ON 1953
WAR-WINK EAST	WINKLER	TX80	495	015167	O 1994	WECHES	HOUSTON	TX60	225	754604	O 1950
WAR-WINK NORTH	WINKLER	TX80	495	748752	ONA 1965	WEDELL	STERLING	TX80	431	754635	O 1951
WAR-WINK SOUTH	WARD	TX80	475	748760	ONA 1972	WEDEKING	HASKELL	TX70	207	754666	O 1958
WAR-WINK WEST	WARD	TX80	475	748766	ONA 1975	WEDEKING SOUTH	HASKELL	TX70	207	754697	O 1958
WASHBURN	LA SALLE	TX10	283	750023	N 1954	WEDGE	HOWARD	TX80	227	016167	O 1996
WASHBURN EAST	LA SALLE	TX10	283	750054	ONA 1961	WEDGE	MARTIN	TX80	317	016167	O 1996
WASHBURN NORTH	LA SALLE	TX10	283	750085	OA 1958	WEED	JACKSON	TX20	239	754759	N 2006
WASHBURN RANCH	LA SALLE	TX10	283	750116	ONA 1940	WEED	JEFFERSON	TX30	245	754759	ONA 1957
WASHBURN RANCH WEST	LA SALLE	TX10	283	750147	ONA 1960	WEED EAST	JEFFERSON	TX30	245	754821	O 1966
WASHBURN WEST	LA SALLE	TX10	283	750209	ONA 1958	WEED SOUTH	JEFFERSON	TX30	245	754852	N 1958
WASHITA	LIPSCOMB	TX95	295	011289	N 2000	WEED VALLEY	COMANCHE	TX70	093	002528	ONA 1979
WASHITA CREEK	HEMPHILL	TX95	211	750488	N 1960	WEEDHAVEN	JACKSON	TX20	239	754883	ONA 1969
WASHITA CREEK WEST	HEMPHILL	TX95	211	750528	ONA 1974	WEEDON	BROWN	TX70	049	754894	ONA 1972
WASHITA NW	HEMPHILL	TX95	211	000334	OA 1981	WEEKLY	STERLING	TX80	431	008750	OA 1984
WASKOM	HARRISON	TX60	203	750612	ONA 1924	WEEKS	HOCKLEY	TX85	219	006259	O 1994
WASKOM	PANOLA	TX60	365	750612	ONA 1924	WEEMS	FISHER	TX70	151	754945	O 1956
WASKOM NORTH	HARRISON	TX60	203	750623	ONA 1977	WEEMS-WEISENBURGH	HARRIS	TX30	201	008365	O 1984
WASKOM SOUTH	PANOLA	TX60	365	014401	O 1992	WEENEDA	BROWN	TX70	049	004291	N 1979
WASKOM SW	HARRISON	TX60	203	750636	N 1976	WEESATCHE	GOLIAD	TX20	175	754976	ON 1944
WASKOM WEST	HARRISON	TX60	203	000842	N 1948	WEESATCHE NE	GOLIAD	TX20	175	755007	ONA 1952
WASOFF	JACK	TX90	237	750643	OA 1960	WEESATCHE SOUTH	GOLIAD	TX20	175	755038	ONA 1944
WASOFF	WISE	TX90	497	750643	OA 1960	WEESATCHE SW	GOLIAD	TX20	175	755069	OA 1967
WASSEL	LIPSCOMB	TX95	295	008008	OA 1981	WEESATCHE WEST	GOLIAD	TX20	175	755100	ONA 1949
WASSON	GAINES	TX85	165	750674	OA 1937	WEGER	CROCKETT	TX75	105	755131	OA 1955
WASSON	YOAKUM	TX85	501	750674	OA 1937	WEGER NORTH	CROCKETT	TX75	105	755162	OA 1955
WASSON 72	GAINES	TX85	165	750736	OA 1940	WEGER NORTH	REAGAN	TX75	383	755162	OA 1955
WASSON 72	YOAKUM	TX85	501	750736	OA 1940	WEGER SW	CROCKETT	TX75	105	755186	OA 1977
WASSON EAST	GAINES	TX85	165	750767	OA 1960	WEGER WEST	CROCKETT	TX75	105	755193	OA 1956
WASSON EAST	YOAKUM	TX85	501	750767	OA 1960	WEGER WEST	REAGAN	TX75	383	755193	OA 1956
WASSON NE	GAINES	TX85	165	750798	OA 1954	WEIGANG	ATASCOSA	TX10	013	755255	OA 1946
WASSON NE	YOAKUM	TX85	501	750798	OA 1954	WEIGANG WEST	ATASCOSA	TX10	013	755286	O 1952
WASSON NORTH	GAINES	TX85	165	750829	OA 1961	WEIHER-FLOYD	UPTON	TX75	461	755348	O 1951
WASSON NORTH	YOAKUM	TX85	501	750829	OA 1961	WEIL	JIM HOGG	TX40	247	755410	ONA 1943
WASSON SE	GAINES	TX85	165	750860	O 1962	WEIL EAST	JIM HOGG	TX40	247	755441	N 1959
WASSON SE	YOAKUM	TX85	501	750860	O 1962	WEIL SOUTH	JIM HOGG	TX40	247	755472	ONA 1951
WASSON SOUTH	GAINES	TX85	165	750891	OA 1962	WEIL SW	JIM HOGG	TX40	247	755503	ON 1970
WATCO	PECOS	TX80	371	006179	ONA 1983	WEILER	JACK	TX90	237	755534	OA 1953
WATER VALLEY	STERLING	TX80	431	751232	OA 1948	WEILLAN	PARKER	TX70	367	000106	N 1981
WATER VALLEY	TOM GREEN	TX75	451	751232	OA 1948	WEIMAR	COLORADO	TX30	089	010233	N 1985
WATERFIELD	HEMPHILL	TX95	211	005749	N 1983	WEIN	COOKE	TX90	097	755627	OA 1955
WATERMAN	NACOGDOCHES	TX60	347	751542	N 1985	WEINACHT	REEVES	TX80	389	755658	O 1966
WATERS	HIDALGO	TX40	215	751573	N 1957	WEINER	WINKLER	TX80	495	755689	ONA 1940
WATERS	LIPSCOMB	TX95	295	751573	ON 1970	WEINERT	HASKELL	TX70	207	755751	OA 1949
WATKINS	JACKSON	TX20	239	751728	N 1980	WEINERT	WILSON	TX10	493	755751	OA 1976
WATKINS	WEBB	TX40	479	751728	ONA 1947	WEINERT SOUTH	HASKELL	TX70	207	755813	OA 1958
WATKINS CROSSING	JACKSON	TX20	239	009652	N 1980	WEINERT SW	HASKELL	TX70	207	755844	OA 1951
WATKINS RANCH	ZAVALA	TX10	507	751737	O 1974	WEINERT WEST	HASKELL	TX70	207	755875	OA 1955
WATKINS-STARK	CLAY	TX90	077	015355	O 1995	WEIR	JACK	TX90	237	755906	ONA 1953
WATSON	CLAY	TX90	077	752007	OA 1942	WEIRG					

Field Name	County Name	State Sub Code	Co Code	Field Code	Field Disc Type Year	Field Name	County Name	State Sub Code	Co Code	Field Code	Field Disc Type Year
WELCH	GAINES	TX85	165	756216	OA 1942	WESTICO	CALLAHAN	TX70	059	007365	N 1983
WELCH	LIMESTONE	TX50	293	756216	N 1981	WESTLANDS	BRAZOS	TX30	041	002317	N 1979
WELCH	TERRY	TX85	445	756216	OA 1942	WESTON	ARCHER	TX90	009	760928	O 1950
WELCH NORTH	DAWSON	TX85	115	756340	O 1952	WESTON	LIVE OAK	TX20	297	760928	O 1958
WELCH NORTH	LYNN	TX85	305	756340	O 1952	WESTON NORTH	ARCHER	TX90	009	760990	O 1954
WELCH SE	DAWSON	TX85	115	756371	OA 1952	WESTOVER	BAYLOR	TX90	023	761021	O 1954
WELCH SOUTH	DAWSON	TX85	115	756402	OA 1956	WESTOVER EAST	ARCHER	TX90	009	761052	OA 1958
WELDER	DUVAL	TX40	131	756588	ONA 1944	WESTOVER EAST	BAYLOR	TX90	023	761052	OA 1958
WELDER RANCH	CALHOUN	TX20	057	756650	OA 1949	WESTOVER NE	BAYLOR	TX90	023	761083	OA 1961
WELDER RANCH	VICTORIA	TX20	469	756650	ONA 1946	WESTOVER SOUTH	BAYLOR	TX90	023	761092	OA 1978
WELDER RANCH SOUTH	VICTORIA	TX20	469	756660	N 1974	WESTRIDGE LIME	HOOD	TX70	221	012662	N 1988
WELDER RANCH WEST	VICTORIA	TX20	469	756664	N 1974	WESTSTAR	COLEMAN	TX70	083	008009	ONA 1982
WELDER WILDLIFE	SAN PATRICIO	TX40	409	011627	OA 1987	WESTWARD	NOLAN	TX70	353	004564	OA 1983
WELDON	PALO PINTO	TX70	363	756681	OA 1955	WETSEL	CLAY	TX90	077	761517	O 1956
WELFELT	PECOS	TX80	371	757022	OA 1967	WEYAND	FAYETTE	TX30	149	013170	OA 1989
WELHED	SAN PATRICIO	TX40	409	757053	OA 1958	WFM	RUNNELS	TX75	399	008010	OA 1981
WELLAW	PECOS	TX80	371	757084	OA 1967	WHALEN	COTTLE	TX85	101	762215	ONA 1985
WELLBORN	BRAZOS	TX30	041	004281	N 1983	WHALEN	STEPHENS	TX70	429	762215	N 1956
WELLBORN SOUTH	BRAZOS	TX30	041	002312	N 1981	WHAM-O	TAYLOR	TX70	441	012035	OA 1985
WELLBORN SOUTH	BURLESON	TX30	051	002312	N 1981	WHARCO SHILLING	COLORADO	TX30	089	762246	N 1962
WELLKAT	TERRY	TX85	445	019196	O 2007	WHARCO SHILLING	WHARTON	TX30	481	762246	N 1962
WELLMAN	TERRY	TX85	445	757332	OA 1950	WHARCO-SHILLING SE	WHARTON	TX30	481	011290	OA 1986
WELLMAN NW	TERRY	TX85	445	757363	O 1954	WHARCO-SHILLING WEST	WHARTON	TX30	481	762277	N 1965
WELLMAN SW	TERRY	TX85	445	757394	ONA 1962	WHARTON	WHARTON	TX30	481	762308	N 1949
WELLMAN WEST	TERRY	TX85	445	757425	ONA 1962	WHARTON EAST	WHARTON	TX30	481	004065	N 1981
WELLS	DAWSON	TX85	115	757456	OA 1955	WHARTON JUNCTION NORTH	WHARTON	TX30	481	019082	N 2004
WELLS	EASTLAND	TX70	133	757456	ON 1984	WHARTON SOUTH	WHARTON	TX30	481	762339	ONA 1961
WELLS	YOUNG	TX90	503	757456	O 1955	WHARTON WEST	WHARTON	TX30	481	762370	ONA 1949
WELLS NE	CHEROKEE	TX60	073	757518	O 1958	WHARTON-HOLLAND	PALO PINTO	TX70	363	002535	ONA 1982
WELLS SE	YOUNG	TX90	503	757549	OA 1967	WHATLEY	ROBERTSON	TX50	395	017141	N 2002
WELLS SOUTH	DAWSON	TX85	115	757580	OA 1961	WHEAT	LOVING	TX80	301	762401	OA 1925
WELLS SW	DAWSON	TX85	115	010234	OA 1985	WHEAT SOUTH	LOVING	TX80	301	002536	ONA 1980
WELTMER	GAINES	TX85	165	757983	N 1952	WHEELER	ECTOR	TX80	135	762742	OA 1942
WELWOOD-BROWN	STEPHENS	TX70	429	758138	O 1952	WHEELER	MCMULLEN	TX10	311	762742	OA 1975
WELWOOD-HILL	STEPHENS	TX70	429	758169	OA 1952	WHEELER	WINKLER	TX80	495	762742	OA 1942
WELWOOD-MORRISON	STEPHENS	TX70	429	758200	OA 1952	WHEELER EAST	WHEELER	TX95	483	013325	ON 1989
WELWOOD-TXL	STEPHENS	TX70	429	758231	OA 1952	WHEELER NE	WHEELER	TX95	483	762826	ONA 1975
WEMAC	ANDREWS	TX80	003	758262	OA 1953	WHEELER NORTH	WHEELER	TX95	483	000335	N 1983
WEMAC SE	ANDREWS	TX80	003	012442	OA 1988	WHEELER NW	WHEELER	TX95	483	762835	N 1980
WEMAC SOUTH	ANDREWS	TX80	003	758324	OA 1962	WHEELER NW	WINKLER	TX80	495	762835	ONA 1950
WENDEL	DE WITT	TX20	123	004282	O 1984	WHEELER SOUTH	ECTOR	TX80	135	762897	O 1960
WENDEL	GOLIAD	TX20	175	004282	OA 1985	WHEELER WEST	WINKLER	TX80	495	013444	OA 1989
WENDELL	SHACKELFORD	TX70	417	758417	O 1968	WHEELER-MAG	MCMULLEN	TX10	311	762804	ONA 1962
WENDKIRK	COKE	TX75	081	758448	OA 1953	WHEELER-PAN	WHEELER	TX95	483	762856	N 1974
WENDKIRK EAST	COKE	TX75	081	758479	OA 1961	WHEELER	ROBERTSON	TX50	395	002318	OA 1980
WENDKIRK NORTH	COKE	TX75	081	758510	OA 1960	WHELAN	HARRISON	TX60	203	762959	ONA 1937
WENDKIRK WEST	COKE	TX75	081	758541	OA 1956	WHELAN	MARION	TX60	203	762959	ONA 1937
WENDLAND	COKE	TX75	081	758572	O 1948	WHELAN NORTH	HARRISON	TX60	203	763021	OA 1967
WENDLING	DE WITT	TX20	123	014874	N 2000	WHELAN SW	HARRISON	TX60	203	763052	ONA 1978
WENDY JO	JACKSON	TX20	239	002530	N 1980	WHELSS	FORT BEND	TX30	157	763095	N 1977
WENSKA	GOLIAD	TX20	175	758696	OA 1964	WHERRY & GREEN	ATASCOSA	TX10	013	763145	OA 1952
WENSKA EAST	GOLIAD	TX20	175	008970	ON 1984	WHIPLASH	WILSON	TX10	493	010647	ON 1986
WENZT	PECOS	TX80	371	758727	ONA 1941	WHISKEY FLAT	PARKER	TX70	367	763315	N 1979
WENZT EAST	PECOS	TX80	371	758758	O 1957	WHISTLER	SHACKELFORD	TX70	417	763517	ONA 1957
WENZT SOUTH	PECOS	TX80	371	758789	O 1965	WHISTLER BEND	SHACKELFORD	TX70	417	763548	ON 1953
WENZT WEST	PECOS	TX80	371	758820	O 1965	WHISTLER BEND NE	SHACKELFORD	TX70	417	763554	OA 1976
WEREWOLF	HASKELL	TX70	207	002315	OA 1981	WHITAKER	ARCHER	TX90	009	763610	O 1948
WEREWOLF SW	HASKELL	TX70	207	013756	OA 1990	WHITAKER	WISE	TX90	497	763610	O 1958
WERNER	CONCHO	TX75	095	758851	OA 1985	WHITE	JACKSON	TX20	239	763641	O 1957
WES	RUNNELS	TX75	399	009361	OA 1985	WHITE	NOLAN	TX70	353	763641	OA 1976
WES POTEET	MONTAGUE	TX90	337	006180	OA 1983	WHITE	TAYLOR	TX70	441	763641	ONA 1954
WESATCHE WEST	GOLIAD	TX20	175	006940	N 1984	WHITE & BAKER	PECOS	TX80	371	763672	ONA 1935
WESCOTT	GAINES	TX85	165	759099	OA 1954	WHITE CAMP	TAYLOR	TX70	441	763765	O 1954
WESER	GOLIAD	TX20	175	759130	ON 1936	WHITE CREEK	LIVE OAK	TX20	297	763920	ONA 1939
WESER SOUTH	GOLIAD	TX20	175	759161	N 1964	WHITE CREEK EAST	LIVE OAK	TX20	297	763951	ONA 1964
WESLACO NORTH	HIDALGO	TX40	215	759223	N 1958	WHITE CREEK SOUTH	LIVE OAK	TX20	297	763982	ON 1941
WESLACO SOUTH	HIDALGO	TX40	215	759254	N 1938	WHITE CREEK SW	LIVE OAK	TX20	297	013104	N 1988
WESLAW	CROCKETT	TX75	105	000843	OA 1980	WHITE FLAT	NOLAN	TX70	353	764106	OA 1952
WESLEY	YOUNG	TX90	503	759285	OA 1955	WHITE FLAT EAST	NOLAN	TX70	353	764137	O 1967
WESLEY SYKES	SUTTON	TX75	435	000119	N 1980	WHITE FLAT NORTH	NOLAN	TX70	353	764143	OA 1975
WESLEY WOOD	RUNNELS	TX75	399	759347	O 1968	WHITE FLAT	NOLAN	TX70	353	764199	OA 1965
WES-MOR	JACK	TX90	237	759068	N 1970	WHITE HAT NW	NOLAN	TX70	353	002319	OA 1980
WESSENDORF	KARNES	TX20	255	002532	ONA 1981	WHITE HAT SE	NOLAN	TX70	353	002320	OA 1979
WESSON	VAN ZANDT	TX50	467	759440	N 1989	WHITE HERON	CHAMBERS	TX30	071	010236	N 1985
WEST	ANDREWS	TX80	003	759502	O 1940	WHITE HERON NORTH	CHAMBERS	TX30	071	016402	N 1998
WEST	GALVESTON	TX80	167	759502	N 1981	WHITE HORSE	CRANE	TX80	103	764230	OA 1972
WEST	WICHITA	TX90	485	759502	OA 1943	WHITE KITCHEN	LA SALLE	TX10	283	764292	ON 1954
WEST	YOAKUM	TX85	501	759502	OA 1937	WHITE MOUND	GRAYSON	TX90	181	009362	N 1985
WEST BAY	SCHLEICHER	TX75	413	759533	N 1993	WHITE MULE	LOVING	TX80	301	010648	N 1986
WEST COLUMBIA	BRAZORIA	TX30	039	759640	ONA 1917	WHITE OAK	GREGG	TX80	183	764509	N 1991
WEST COLUMBIA DEEP	BRAZORIA	TX30	039	002316	O 1946	WHITE OAK	UPSHUR	TX60	459	764509	N 1991
WEST COLUMBIA NEW	BRAZORIA	TX30	039	759645	OA 1937	WHITE OAK CREEK	CHEROKEE	TX70	073	764513	ON 1977
WEST CREEK	GOLIAD	TX20	175	759651	N 1974	WHITE POINT	NUECES	TX40	355	764602	ON 1964
WEST CREEK SW	GOLIAD	TX20	175	002533	ONA 1981	WHITE POINT	SAN PATRICIO	TX40	409	764602	ONA 1930
WEST FORK	CHAMBERS	TX30	071	759688	N 1973	WHITE POINT EAST	NUECES	TX40	355	764664	ONA 1937
WEST FORK	JACK	TX90	237	759688	ONA 1981	WHITE POINT EAST	SAN PATRICIO	TX40	409	764664	ONA 1937
WEST FORK	WISE	TX90	497	759688	ON 1981	WHITE POINT EAST DEEP	SAN PATRICIO	TX40	409	764669	ON 1978
WEST LAKE	FISHER	TX70	151	759812	OA 1983	WHITE RIVER	CROSBY	TX85	107	764757	OA 1976
WEST LAKE	YOUNG	TX90	503	759812	O 1959	WHITE RIVER	DICKENS	TX85	125	764757	OA 1976
WEST NOME	LIBERTY	TX30	291	018991	N 2006	WHITE RIVER SOUTH	GARZA	TX85	169	002321	OA 1980
WEST PARK	HEMPHILL	TX95	211	015080	N 1994	WHITECOTTON	DIMMIT	TX10	127	765238	O 1976
WEST PARK	WHEELER	TX95	483	015080	N 1994	WHITEHALL	GRIMES	TX30	185	765253	ONA 1979
WEST RANCH	JACKSON	TX20	239	760091	ONA 1938	WHITEHEAD	CALLAHAN	TX70	059	765284	O 1957
WEST RANCH	PECOS	TX80	371	760091	N 1989	WHITEHEAD	CROCKETT	TX75	105	765284	N 1975
WEST RANCH NE	JACKSON	TX20	239	760122	O 1964	WHITEHEAD	JASPER	TX30	241	765284	N 1983
WEST RANCH NORTH	JACKSON	TX20	239	760153	N 1963	WHITEHEAD	SUTTON	TX75	435	765284	N 1975
WEST RANCH NW	JACKSON	TX20	239	760184	N 1961	WHITEHEAD SOUTH	CALLAHAN	TX70	059	003392	N 1982
WEST RANCH SOUTH	JACKSON	TX20	239	760215	ONA 1967	WHITEHOUSE	SMITH	TX60	423	765315	OA 1985
WEST SKILLERN	TYLER	TX30	457	018530	O 2005	WHITE-INGHAM	TERRELL	TX75	443	008012	N 1981
WEST TIGER	DUVAL	TX40	131	019019	N 2006	WHITELAND	MCCULLOCH	TX75	307	015937	N 1996
WESTBROOK	MITCHELL	TX80	335	760370	ONA 1920	WHITES BAYOU	CHAMBERS	TX30	071	765470	ONA 1973
WESTBROOK	STERLING	TX80	431	760370	ONA 1920	WHITES BAYOU SOUTH	CHAMBERS	TX30	071	006181	N 1982
WESTBROOK EAST	MITCHELL	TX80	335	760478	OA 1975	WHITES BAYOU WEST	CHAMBERS	TX30	071	008664	ONA 1984
WESTBROOK NW	MITCHELL	TX80	335	760401	O 1965	WHITES LAKE	CHAMBERS	TX30	071	765563	N 1944
WESTBROOK WEST	MITCHELL	TX80	335	760432	OA 1954	WHITESBORO	GRAYSON	TX90	181	765594	OA 1953
WESTBROOK-FOSTER	STERLING	TX80	431	760380	O 1977	WHITESBORO EAST	GRAYSON	TX90	181	765625	OA 1954
WESTERFELD	MIDLAND	TX80	329	760483	OA 1973	WHITESBORO NORTH	COOKE	TX90	097	765656	O 1959
WESTERMAN	PECOS	TX80	371	760494	N 1938	WHITESBORO WEST	GRAYSON	TX90	181	765687	O 195

# TEXAS

Field Name	County Name	State Sub	Co Code	Field Code	Field Disc Type Year	Field Name	County Name	State Sub	Co Code	Field Code	Field Disc Type Year
WHITMIRE	MCMULLEN	TX10	311	766219	N 1979	WILLIAMSON	YOUNG	TX90	503	770089	OA 1941
WHITMORE	BRAZORIA	TX30	039	766245	N 1968	WILLIAMSON WEST	YOUNG	TX90	503	770120	O 1954
WHITSETT	ATASCOSA	TX10	013	766338	O 1957	WILLIE B	PECOS	TX80	371	770193	ONA 1978
WHITSITT	JACK	TX90	237	002539	OA 1980	WILLIE BROWN	TYLER	TX30	457	770197	ONA 1978
WHITSON	MATAGORDA	TX30	321	766369	O 1947	WILLIE GREEN	SHACKELFORD	TX70	417	770244	O 1954
WHITSON	MONTAGUE	TX90	337	766369	OA 1950	WILLIE MAE	PALO PINTO	TX70	363	002329	ONA 1981
WHITT	BROWN	TX70	049	766388	OA 1982	WILLIFORD	MCMULLEN	TX10	311	770259	N 1978
WHITT	COLEMAN	TX70	083	766388	OA 1982	WILLINGHAM	FISHER	TX70	151	770275	OA 1957
WHITT	PARKER	TX70	367	766388	ONA 1974	WILLIS	HASKELL	TX70	207	770306	OA 1952
WHITT SW	PARKER	TX70	367	015736	N 1996	WILLIS	MONTGOMERY	TX30	339	770306	N 1954
WHITTED	HIDALGO	TX40	215	766400	ON 1957	WILLIS	RUNNELS	TX75	399	770306	OA 1950
WHITTED NORTH	HIDALGO	TX40	215	008366	N 1983	WILLIS	YOUNG	TX90	503	770306	N 1989
WHITTED NW	HIDALGO	TX40	215	766409	N 1977	WILLIS EAST	HASKELL	TX70	207	770368	OA 1956
WHITTENBURG	STEPHENS	TX70	429	766431	OA 1952	WILLIS MARSH	LIBERTY	TX30	291	017546	N 2003
WHITTLES	COMANCHE	TX70	093	009364	ONA 1985	WILLIS RANCH	LIBERTY	TX30	291	017734	N 2004
WHITWORTH RANCH	CONCHO	TX75	095	016785	ONA 2000	WILLIS WEST	MONTGOMERY	TX30	339	770399	ONA 1945
WHR	GOLIAD	TX20	175	009365	O 1985	WILLMAN	ERATH	TX70	143	002330	N 1979
WHT	JIM WELLS	TX40	249	002322	N 1981	WILLMANN	SAN PATRICIO	TX40	409	770523	ONA 1945
WHY KNOTT	HOWARD	TX80	227	018528	O 2005	WILLMANN NORTH	SAN PATRICIO	TX40	409	770554	ONA 1952
WICHITA COUNTY REGULAR	WICHITA	TX90	485	766772	ONA 1911	WILLMARG	GOLIAD	TX20	175	010241	N 1985
WICHITA COUNTY SPECIAL	WICHITA	TX90	485	014622	O 1987	WILLMO SANDY	COKE	TX75	081	770579	OA 1973
WICHITA DOME	KING	TX85	269	017573	ON 2004	WILLOUGH	REEVES	TX80	389	006615	OA 1984
WICHITA-VOGTSBERGER	ARCHER	TX90	009	766803	O 1953	WILLOW CREEK	HUTCHINSON	TX95	233	770647	OA 1984
WICKER	BORDEN	TX85	033	002323	OA 1980	WILLOW CREEK	REFUGIO	TX20	391	770647	N 1954
WICKER RANCH	BEE	TX20	025	002540	N 1981	WILLOW CREEK	ROBERTS	TX95	393	770647	OA 1977
WICKETT	WARD	TX80	475	766865	OA 1962	WILLOW LAKE	REFUGIO	TX20	391	770926	N 1990
WICKETT NORTH	WARD	TX80	475	766881	OA 1973	WILLOW POINT	WISE	TX90	497	006616	ONA 1984
WICKETT SOUTH	WARD	TX80	475	766896	OA 1952	WILLOW SLOUGH	CHAMBERS	TX30	071	771050	ONA 1937
WICKHAM	FISHER	TX70	151	002324	ONA 1980	WILLOW SLOUGH NORTH	CHAMBERS	TX30	071	771081	ONA 1951
WICKIZER	MONTGOMERY	TX30	339	016176	N 1996	WILLOW SPRINGS	GREGG	TX60	183	771112	ONA 1938
WICKLUND	YOUNG	TX90	503	766927	O 1968	WILLOW SPRINGS EAST	GREGG	TX60	183	771143	O 1957
WICO	RUNNELS	TX75	399	766958	OA 1965	WILLOW SPRINGS NORTH	GREGG	TX60	183	011297	N 1986
WIEBLAW	PECOS	TX80	371	015794	N 1996	WILLOW SPRINGS SE	GREGG	TX60	183	771205	OA 1969
WIED	COLORADO	TX30	089	019020	N 2007	WILLOW SPRINGS SOUTH	GREGG	TX60	183	771236	OA 1961
WIELAND	HUNT	TX50	231	767113	OA 1942	WILLOW SPRINGS WEST	GREGG	TX60	183	771267	ONA 1957
WIGGINS	POLK	TX30	373	767268	O 1952	WILLOW SPRINGS-MACKEY	GREGG	TX60	183	771153	ONA 1977
WIGHT RANCH	WINKLER	TX80	495	767299	OA 1952	WILLOW TANK WEST	SAN PATRICIO	TX40	409	008367	OA 1982
WIGINTON	CALLAHAN	TX70	059	008013	ONA 1983	WILLRODE	UPTON	TX75	461	771453	OA 1955
WIGNER	COLEMAN	TX70	083	767330	OA 1953	WILL-WHAR	RUNNELS	TX75	399	767640	O 1954
WILBANKS	CROCKETT	TX75	105	767671	O 1958	WILLY-DUNC	ARCHER	TX90	009	771608	OA 1959
WILBAR	PALO PINTO	TX70	363	002325	N 1979	WILLY-K	HARDIN	TX30	199	019739	OA 2005
WILBARGER COUNTY REGULAR	WILBARGER	TX90	487	767702	ONA 1915	WILMA NORTH	THROCKMORTON	TX70	447	008018	OA 1982
WILBARGER COUNTY SPECIAL	WILBARGER	TX90	487	009656	OA 1982	WILMALEE	RUNNELS	TX75	399	771639	ONA 1962
WILBOURNE	TERRELL	TX75	443	767745	N 1976	WILMER	JACK	TX90	237	771655	OA 1975
WILBROS	PECOS	TX80	371	767764	N 1970	WIL-MC	RUNNELS	TX75	399	767454	N 1963
WILBUR CARR BROWN	STONEWALL	TX70	433	014831	O 1994	WILMETH	RUNNELS	TX75	399	771701	O 1960
WILCOX C	FAYETTE	TX30	149	004572	OA 1983	WILMETH SE	RUNNELS	TX75	399	771732	OA 1961
WILCOX D	FAYETTE	TX30	149	011032	OA 1986	WILMETH WEST	RUNNELS	TX75	399	004066	OA 1983
WILCOX E	FAYETTE	TX30	149	011295	O 1986	WIL-NAT	JACK	TX90	237	767376	OA 1977
WILD CANYON	STEPHENS	TX70	429	011296	N 1986	WILSHIRE	UPTON	TX75	461	771856	OA 1948
WILD HOG	KING	TX85	269	015170	O 1994	WILSON	CALLAHAN	TX70	059	771887	N 1979
WILD TURKEY	KENT	TX85	263	005643	O 1997	WILSON	COOKE	TX90	097	771887	OA 1941
WILDE	RUNNELS	TX75	399	768477	O 1960	WILSON	JIM WELLS	TX40	249	771887	N 1943
WILDE LAKE	GLASSCOCK	TX80	173	007369	OA 1983	WILSON	SCHLEICHER	TX75	413	771887	O 1984
WILDFIRE	CALLAHAN	TX70	059	006517	OA 1984	WILSON	WILBARGER	TX90	487	771887	OA 1952
WILDFLOWER	VAL VERDE	TX10	465	016403	N 1996	WILSON CREEK	MATAGORDA	TX30	321	771949	ON 1937
WILDHORSE	HOWARD	TX80	227	768508	O 1987	WILSON EAST	COOKE	TX90	097	771980	OA 1958
WILENA	STEPHENS	TX70	429	768741	ONA 1978	WILSON J E	WEBB	TX40	479	002332	N 1980
WILES	STEPHENS	TX70	429	768756	ONA 1960	WILSON RANCH	SUTTON	TX75	435	772058	O 1974
WILES CANYON	STEPHENS	TX70	429	011888	OA 1977	WILSON SHOSHONE	SHACKELFORD	TX70	417	009366	OA 1985
WILEY	LIPSCOMB	TX95	295	768787	OA 1972	WILSON WEST	LYNN	TX85	305	772104	OA 1980
WILEY	YOUNG	TX90	503	768787	ONA 1981	WILSON-TANNEHILL	KNOX	TX90	275	002544	OA 1981
WILEY BALLARD	JIM WELLS	TX40	249	768818	O 1955	WILTON	JACK	TX90	237	772197	OA 1953
WILEY WEST	YOUNG	TX90	503	014403	ON 1992	WILTON	YOUNG	TX90	503	772197	OA 1953
WILFONG	HASKELL	TX70	207	768911	OA 1987	WILTON NORTH	YOUNG	TX90	503	772228	OA 1955
WILFRED	YOUNG	TX90	503	768942	OA 1986	WIMBERLY	JONES	TX70	253	772445	OA 1941
WILHAM	SHACKELFORD	TX70	417	016163	N 1997	WIMMER	RUNNELS	TX75	399	772507	O 1969
WILHELM	GOLIAD	TX20	175	769004	N 1957	WIND HILL	WASHINGTON	TX30	477	009505	N 1984
WILHELM LANE	MENARD	TX75	327	769066	ONA 1960	WINDFALL	LIVE OAK	TX20	297	772685	OA 1980
WILHELM LANE WEST	MENARD	TX75	327	769085	ONA 1963	WINDHAM	CALLAHAN	TX70	059	772724	OA 1950
WILHELMINA	NOLAN	TX70	353	769097	OA 1961	WINDHAM	SHACKELFORD	TX70	417	772724	OA 1950
WILIE	COTTLE	TX85	101	769113	OA 1955	WINDHAM	UPTON	TX75	461	772724	O 1952
WIL-JOHN	WARD	TX80	475	767392	OA 1953	WINDHAM NORTH	SHACKELFORD	TX70	417	772755	N 1953
WIL-JOHN NW	WARD	TX80	475	767423	ONA 1961	WINDHAM WEST	CALLAHAN	TX70	059	772786	ONA 1950
WILKERSON RANCH	GLASSCOCK	TX80	173	003959	O 1983	WINDHAM WEST	SHACKELFORD	TX70	417	772786	ONA 1950
WILKINS NORTH	UPSHUR	TX60	459	013452	N 1987	WINDMILL	THROCKMORTON	TX70	447	772848	OA 1984
WILKINSON	HOWARD	TX80	227	769221	O 1974	WINDMILL	WINKLER	TX80	495	772848	N 1977
WILKINSON RANCH	MENARD	TX75	327	013326	OA 1989	WINDMILL CREEK	ZAVALA	TX10	507	007372	OA 1983
WILL	YOUNG	TX90	503	015082	OA 1994	WINDTHORST EAST	CLAY	TX90	077	002545	OA 1980
WILL O	CROCKETT	TX75	105	002543	N 1978	WINDTHORST NW	ARCHER	TX90	009	773003	O 1952
WILL O	VAL VERDE	TX10	465	002543	N 1956	WINDY	SHACKELFORD	TX70	417	773034	O 1986
WILL O NORTH	VAL VERDE	TX10	465	008015	N 1982	WINDY MESA	PECOS	TX80	371	773096	ON 1966
WILLA	MILAM	TX10	331	008016	O 1982	WINDY POINT	LIPSCOMB	TX95	295	008665	N 1984
WILLAMAR	WILLACY	TX40	489	769283	ONA 1940	WINEDALE	FAYETTE	TX30	149	773143	N 1979
WILLAMAR EAST	WILLACY	TX40	489	769314		WINES	CLAY	TX90	077	773158	OA 1949
WILLAMAR SE	WILLACY	TX40	489	769376	N 1953	WINFIELD	BORDEN	TX85	033	773189	O 1948
WILLAMAR SOUTH	WILLACY	TX40	489	769407	O 1954	WINFIELD	SCURRY	TX85	415	773189	O 1948
WILLAMAR SW	WILLACY	TX40	489	002327	OA 1973	WINFREY	BROWN	TX70	049	773235	OA 1976
WILLAMAR WEST	WILLACY	TX40	489	769438	ONA 1941	WINGATE	COKE	TX75	081	773251	O 1943
WILLARD	BURLESON	TX30	051	769469	OA 1977	WINGATE	JEFFERSON	TX30	245	773251	ON 1977
WILLARD SE	BURLESON	TX30	051	002328	OA 1980	WINGATE	RUNNELS	TX75	399	773251	O 1943
WILLEKE	COLEMAN	TX70	083	769484	N 1977	WINGATE	UPTON	TX75	461	773251	O 1949
WILLENA	CONCHO	TX75	095	008017	N 1981	WINGATE NW	RUNNELS	TX75	399	000849	ONA 1980
WILLENE	DAWSON	TX85	115	769500	O 1963	WINGATE WEST	RUNNELS	TX75	399	000850	OA 1980
WILLFOND CREEK	STONEWALL	TX70	433	769531	OA 1971	WINICK	RUNNELS	TX75	399	773375	OA 1964
WILLIAM & JACK	STEPHENS	TX70	429	769593	OA 1951	WINK SOUTH	WINKLER	TX80	495	773468	N 1969
WILLIAM FULLER	STERLING	TX80	431	014492	OA 1992	WINKENWERDER	GONZALES	TX10	177	008019	O 1982
WILLIAM HANKERSON	SAN JACINTO	TX30	407	017554	N 2004	WINKLER	CLAY	TX90	077	002547	OA 1980
WILLIAM HARRY	GONZALES	TX10	177	769624	OA 1954	WINKLER SOUTH	FREESTONE	TX50	161	773530	N 1958
WILLIAM HEYER	GOLIAD	TX20	175	017230	N 2002	WINKLER SOUTH	WINKLER	TX80	495	773530	O 1967
WILLIAM NEWMAN	GONZALES	TX10	177	769655	O 1957	WINLAND	ARCHER	TX90	009	773561	O 1966
WILLIAM PATRICK	CONCHO	TX75	095	015501	N 1995	WINN	JACK	TX90	237	773592	O 1953
WILLIAM WISE	CHEROKEE	TX60	073	769686	OA 1946	WINN-DULCE	ZAVALA	TX10	507	002548	ONA 1979
WILLIAM WISE SE	CHEROKEE	TX60	073	769717	N 1968	WINNIE EVANS	YOUNG	TX90	503	004284	OA 1983
WILLIAMS	BROWN	TX70	049	769748	OA 1982	WINNIE NORTH	CHAMBERS	TX30	071	773685	ONA 1944
WILLIAMS	CALLAHAN	TX70	059	769748	N 1978	WINNIE NORTH	JEFFERSON	TX30	245	773685	ONA 1944
WILLIAMS	COLEMAN	TX70	083	769748	ONA 1944	WINNIE SE	JEFFERSON	TX30	245	011035	OA 1986



Field Name	County Name	State Sub	Co Code	Field Code	Field Disc Type	Year	Field Name	County Name	State Sub	Co Code	Field Code	Field Disc Type	Year
WINSTON	GONZALES	TX10	177	773933	OA	1977	WOODLAWN SW	HARRISON	TX60	203	777724	N	1970
WINSTON	STEPHENS	TX70	429	773933	O	1956	WOODLEY	HARRISON	TX60	203	777755	N	1985
WINSTON RANCH	PARKER	TX70	367	773948	N	1974	WOODLEY	HARRISON	TX10	463	777755	N	1960
WINTER	HANSFORD	TX95	195	000165	N	1987	WOODLEY-THORPE	EASTLAND	TX70	133	777786	ONA	1947
WINTER GARDEN	DIMMIT	TX10	127	773964	ONA	1949	WOODLEY-THORPE	STEPHENS	TX70	429	777786	ONA	1947
WINTER GARDEN EAST	DIMMIT	TX10	127	773995	ONA	1957	WOOD-MILHAM	WILBARGER	TX90	487	777104	OA	1952
WINTER GARDEN NORTH	DIMMIT	TX10	127	774026	ONA	1961	WOODRIDGE	ORANGE	TX30	361	014626	N	1992
WINTER GARDEN SE	DIMMIT	TX10	127	774057	OA	1971	WOODROOF	RUNNELS	TX75	399	777848	O	1960
WINTER GARDEN SOUTH	DIMMIT	TX10	127	774088	ON	1956	WOODS	PALO PINTO	TX70	367	777987	OA	1985
WINTER GARDEN WEST	DIMMIT	TX10	127	774119	N	1956	WOODS	PANOLA	TX60	365	777987	N	1977
WINTER K	ANDREWS	TX80	003	002549	N	1981	WOODS	PARKER	TX70	367	777987	N	1978
WINTER SE	RUNNELS	TX75	399	012312	O	1988	WOODS CEMETARY	DE WITT	TX20	123	006183	ONA	1983
WINTERBOTHAM	IRION	TX75	235	774181	O	1963	WOODS CREEK	TYLER	TX30	457	005787	N	1983
WINTERMAN A	WHARTON	TX30	481	012091	O	1988	WOODS HOLE	RUNNELS	TX75	399	007239	OA	1981
WINTERMANN	WHARTON	TX30	481	774274	N	1963	WOODSBORO	REFUGIO	TX20	391	778034	ONA	1941
WINTERMUTE	JIM HOGG	TX40	247	774289	N	1980	WOODSBORO EAST	REFUGIO	TX20	391	778034	ONA	1959
WINTERS	RUNNELS	TX75	399	774305	ONA	1943	WOODSBORO SE	REFUGIO	TX20	391	008370	O	1983
WINTERS	SAN JACINTO	TX30	407	774305	O	1950	WOODSBORO SOUTH	REFUGIO	TX20	391	778055	ONA	1975
WINTERS EAST	RUNNELS	TX75	399	014073	N	1991	WOODSBORO WEST	REFUGIO	TX20	391	778055	ON	1958
WINTERS NORTH	RUNNELS	TX75	399	774336	ONA	1949	WOODSIDE	YOUNG	TX90	503	778096	O	1957
WINTERS NW	RUNNELS	TX75	399	774367	OA	1966	WOODSON	THROCKMORTON	TX70	447	003143	N	1981
WINTERS SE	RUNNELS	TX75	399	012665	ONA	1988	WOODSON ALLISON	STEPHENS	TX70	429	778127	OA	1953
WINTERS SOUTH	RUNNELS	TX75	399	774398	OA	1954	WOODSON ALLISON	THROCKMORTON	TX70	447	778127	OA	1953
WINTERS SW	RUNNELS	TX75	399	774429	ONA	1956	WOODSON EAST	THROCKMORTON	TX70	447	778158	ONA	1950
WINTERS WEST	RUNNELS	TX75	399	774460	OA	1950	WOODSON HALL	EASTLAND	TX70	133	778189	O	1952
WINTHROP	COCHRAN	TX85	079	774522	OA	1959	WOODSON NE	THROCKMORTON	TX70	447	778220	OA	1957
WINTHROP	YOAKUM	TX85	501	774522	OA	1959	WOODSON NORTH	THROCKMORTON	TX70	447	004579	OA	1983
WIPFF	MAVERICK	TX10	323	774553	ONA	1966	WOODSON NW	THROCKMORTON	TX70	447	778251	OA	1962
WIRE	JACK	TX90	237	774584	OA	1953	WOODSON SE	THROCKMORTON	TX70	447	778282	O	1959
WIRZ	BAYLOR	TX90	023	774633	OA	1976	WOODSON SOUTH	THROCKMORTON	TX70	447	778313	OA	1951
WISE COUNTY REGULAR	WISE	TX90	497	774832	ONA	1948	WOODSON-PENCE	THROCKMORTON	TX70	447	011300	O	1986
WISE-KENT	WISE	TX90	497	774863	N	1963	WOODSTOCK	HANSFORD	TX95	195	778344	N	1982
WISEBAKER C MARY	SMITH	TX60	423	014041	N	1990	WOODVILLE	TYLER	TX30	457	778406	OA	1976
WISER	ARCHER	TX90	009	774894	OA	1981	WOODWARD	STONEWALL	TX70	433	778437	OA	1955
WISHBONE	MCMULLEN	TX10	311	774913	N	2004	WOODWARD RANCH	YOUNG	TX90	503	003144	OA	1982
WISHBONE EAST	MCMULLEN	TX10	311	018542	N	2006	WOODWAY	VICTORIA	TX20	469	004580	N	1983
WISHBONE WEST	MCMULLEN	TX10	311	018869	N	2006	WOODY	MONTAGUE	TX90	337	778654	OA	1964
WITCHER	WICHITA	TX90	485	774987	OA	1957	WOODY NORTH	MONTAGUE	TX90	337	778840	O	1967
WITHEE	EASTLAND	TX70	133	775068	N	1978	WOODY-GOODWIN	LIVE OAK	TX20	297	008372	OA	1982
WITHERS	NOLAN	TX70	353	775080	OA	1979	WOOLFOLK	SHACKELFORD	TX70	417	778902	OA	1954
WITHERS	WHARTON	TX30	481	775080	O	1936	WOOLRIDGE	BROWN	TX70	049	778933	O	1954
WITHERS NORTH	WHARTON	TX30	481	775111	ONA	1936	WOOLSEY	JACK	TX90	237	778964	O	1990
WITT PERRYTON	OCHILTREE	TX95	357	015213	O	1994	WOOLZE	COLORADO	TX30	089	002652	OA	1998
WITTE	JACKSON	TX20	239	775266	ON	1952	WOPSEN	CONCHO	TX75	095	014832	O	1993
WITTE	VICTORIA	TX20	469	775266	ONA	1952	WORD	LAVACA	TX20	285	779057	ONA	1944
WITTE NORTH	VICTORIA	TX20	469	775297	N	1965	WORD	TERRELL	TX75	443	779057	OA	1979
WITTER	COLORADO	TX30	089	014625	N	1992	WORD NORTH	LAVACA	TX20	285	779088	ONA	1971
WITTGO	DE WITT	TX20	123	001969	N	1981	WORKS	WISE	TX90	497	779274	OA	1958
WIZARD NORTH	JACK	TX90	237	775328	ONA	1965	WORLD	CROCKETT	TX75	105	779336	OA	1925
WIZARD WELLS	JACK	TX90	237	775359	ONA	1952	WORLD EAST	CROCKETT	TX75	105	016464	OA	1999
WIZARD WELLS SOUTH	JACK	TX90	237	775390	N	1964	WORLD NORTH	CROCKETT	TX75	105	779367	O	1970
WIZARD WELLS WEST	JACK	TX90	237	010651	N	1986	WORLD SOUTH	CROCKETT	TX75	105	006617	OA	1984
WIZARD WEST	JACK	TX90	237	775421	ON	1967	WORLD WEST	CROCKETT	TX75	105	779398	OA	1954
W-K	MCMULLEN	TX10	311	018544	O	2006	WORLEY	PARKER	TX70	367	779429	N	1978
WKL	MENARD	TX75	327	010877	O	1986	WORSHAM	REEVES	TX80	389	779491	ONA	1957
WLM	PALO PINTO	TX70	363	775709	N	1975	WORSHAM EAST	REEVES	TX80	389	779528	OA	1981
WM	KING	TX85	269	006941	OA	1984	WORSHAM NORTH	REEVES	TX80	389	779535	N	1973
WMR	GOLIAD	TX20	175	010242	OA	1985	WORSHAM NORTH	WARD	TX80	475	779535	N	1973
WNG	SHACKELFORD	TX70	417	004577	OA	1983	WORSHAM SOUTH	REEVES	TX80	389	779553	OA	1961
WODLAW	PECOS	TX80	371	775881	ONA	1974	WORSHAM SW	REEVES	TX80	389	779646	OA	1963
WOHLERS-POND	SAN PATRICIO	TX40	409	776096	N	1975	WORSHAM-ATKINS	PARKER	TX70	367	006518	N	1983
WOLCOTT	MARTIN	TX80	317	776143	OA	1959	WORSHAM-BAYER	REEVES	TX80	389	779522	ONA	1961
WOLF	BORDEN	TX85	033	776174	OA	1981	WORSHAM-STEED	JACK	TX90	237	779584	OA	1950
WOLF	COLEMAN	TX70	083	776174	OA	1982	WORSHAM-STEED SOUTH	JACK	TX90	237	779615	OA	1961
WOLF	LOVING	TX80	301	776174	OA	1979	WORTH	TERRELL	TX75	443	008667	N	1984
WOLF CAMP	HASKELL	TX70	207	776205	OA	1963	WORTH EVANS	EDWARDS	TX10	137	008373	OA	1984
WOLF CREEK	ANDERSON	TX60	001	776236	OA	1983	WORTHAM	FREESTONE	TX50	161	779677	OA	1922
WOLF CREEK	LIPSCOMB	TX95	295	776236	ON	1968	WORTHAM	LIMESTONE	TX50	293	779677	OA	1922
WOLF CREEK	OCHILTREE	TX95	357	776236	O	1995	WORTHAM NORTH	FREESTONE	TX50	161	779708	N	1961
WOLF FLAT	MOTLEY	TX85	345	012092	OA	1987	WORTHAM SHALLOW	FREESTONE	TX50	161	779739	O	1920
WOLF POINT	JACKSON	TX20	239	776298	ON	1958	WORTHAM SW	LIMESTONE	TX50	293	779760	N	1973
WOLF SPRING	TERRELL	TX75	443	000852	N	1980	WORTHAM WEST	LIMESTONE	TX50	293	779770	ONA	1961
WOLFCREEK	OCHILTREE	TX95	357	015214	O	1994	WORTHINGTON	BEE	TX20	025	779801	O	1935
WOLFE	JACK	TX90	237	776453	ONA	1943	WORTHINGTON	JACK	TX90	237	779801	ONA	1950
WOLFE EAST	JACK	TX90	237	776515	O	1968	WORTHINGTON LAKE	FORT BEND	TX30	157	008374	N	1981
WOLFE NORTH	JACK	TX90	237	776546	OA	1951	WORTHUM	ORANGE	TX30	361	002338	ON	1979
WOLFF	STEPHENS	TX70	429	000853	OA	1981	WOULD HAVE	HOWARD	TX80	227	016908	OA	2001
WOLFGONG	PALO PINTO	TX70	363	003735	N	1981	WOZY	TYLOR	TX70	441	779925	O	1958
WOLFPACK	COLORADO	TX30	089	019077	N	2006	WRATHER	ECTOR	TX80	135	780127	O	1952
WOLFPACK	COLORADO	TX30	089	019077	N	2006	WRAY	ZAPATA	TX40	505	780158	N	1961
WOLFSBANE	WALKER	TX30	471	017370	N	2003	WRIGHT	EASTLAND	TX70	133	780189	N	1982
WOLFSBORF	LAVACA	TX20	285	017785	N	2004	WRIGHT	JONES	TX70	253	780189	O	1953
WOLFSON	WILBARGER	TX90	487	776577	O	1955	WRIGHT	THROCKMORTON	TX70	447	780189	O	1948
WOLTERS	REAGAN	TX75	383	776670	O	1953	WRIGHT 44	HOWARD	TX80	227	014717	O	1993
WONDERLAND	LEON	TX50	289	016561	N	2000	WRIGHT CITY	SMITH	TX60	423	008668	ONA	1984
WOOD	EASTLAND	TX70	133	776980	OA	1979	WRIGHT HOOK	ATASCOSA	TX10	013	017366	O	2003
WOOD	RUNNELS	TX75	399	776980	ONA	1982	WRIGHT MOUNTAIN	GREGG	TX60	183	780344	OA	1959
WOOD	TOM GREEN	TX75	451	776980	N	1982	WRIGHT MOUNTAIN	SMITH	TX60	423	780344	ONA	1959
WOOD	WHEELER	TX95	483	776980	N	1980	WRIGHT MOUNTAIN SE	SMITH	TX60	423	003963	O	1983
WOOD	WICHITA	TX90	485	776980	O	1948	WRIGHT RANCH	HOWARD	TX80	227	780375	O	1969
WOOD HIGH	VICTORIA	TX20	469	777011	ONA	1963	WRIGHT-FEATHERS	IRION	TX75	235	780251	O	1959
WOOD HIGH NORTH	VICTORIA	TX20	469	777042	N	1965	WRIGHT-FEATHERS SOUTH	IRION	TX75	235	780282	OA	1960
WOOD HIGH SOUTH	VICTORIA	TX20	469	777073	ON	1965	WRIGHT-FEATHERS WEST	IRION	TX75	235	780313	OA	1963
WOODARD LAKE	ZAVALA	TX10	507	777143	O	1976	WRIGHTLEY	DUVAL	TX40	131	014627	O	1993
WOODBINE	COOKE	TX90	097	777166	OA	1944	WRISTEN	WARD	TX80	475	780428	OA	1973
WOODBINE NORTH	COOKE	TX90	097	777197	O	1958	WRK	MCMULLEN	TX10	311	016575	ONA	2000
WOODCHUCK	SHACKELFORD	TX70	417	777395	O	1977	W-R-M NORTH	THROCKMORTON	TX70	447	743451	OA	1971
WOODCOCK	STONEWALL	TX70	433	011299	O	1986	WTG	CROSBY	TX85	107	002339	OA	1979
WOODEN HORSE	LEON	TX50	289	013536	N	1989	WTG	GARZA	TX85	169	002339	OA	1979
WOODFIN	PARKER	TX70	367	008803	N	1985	WULFF	MCCULLOCH	TX75	307	010243	N	1984
WOODFORD	BELL	TX10	027	777414	OA	1952	WURTSBAUGH	TYLER	TX30	457	780639	ON	1947
WOODFORD	MILAM												

# TEXAS

Field Name	County Name	State Sub	Co Code	Field Code	Field Disc Type	Year	Field Name	County Name	State Sub	Co Code	Field Code	Field Disc Type	Year
XAVIER	HOWARD	TX80	227	012875	OA	1988	YZAGUIRRE NORTH	STARR	TX40	427	789445	O	1967
X-BAR	SCHLEICHER	TX75	413	782842	N	1964	ZACAWEISTA	WILBARGER	TX90	487	002559	O	1951
XEBAR	THROCKMORTON	TX70	447	012876	O	1989	ZACHARY	HASKELL	TX70	207	015532	O	1995
XIMENEZ	RUNNELS	TX75	399	783518	N	1963	ZACHRY	WEBB	TX40	479	012318	N	1987
XLT	COLEMAN	TX70	083	009367	ONA	1985	ZACODY	VICTORIA	TX20	469	004067	N	1982
XONEX	MILAM	TX10	331	009368	O	1985	ZADA	TOM GREEN	TX75	451	790136	O	1954
X-RAY	ERATH	TX70	143	782873	N	1920	ZADECK	MARION	TX60	315	011305	N	1986
X-RAY NE	ERATH	TX70	143	782877	N	1975	ZADIE MILLER	BORDEN	TX85	033	002342	OA	1981
X-RAY NORTH	ERATH	TX70	143	015083	N	1993	ZANT	GLASSCOCK	TX80	173	790260	OA	1962
X-RAY SOUTH	ERATH	TX70	143	002340	N	1979	ZANT 37	GLASSCOCK	TX80	173	014719	O	1993
XS	THROCKMORTON	TX70	447	014493	O	1993	ZANT 38	GLASSCOCK	TX80	173	015173	O	1994
X'S	THROCKMORTON	TX70	447	015084	O	1993	ZANT-BORDEN	BORDEN	TX85	033	790264	ON	1973
XX RANCH	COLEMAN	TX70	083	017094	OA	2002	ZAN-ZAN	IRION	TX75	235	012669	OA	1988
-Y	JACK	TX90	237	003965	N	1982	ZAPATA	ZAPATA	TX40	505	790291	ON	1954
Y O C	HOCKLEY	TX85	219	784724	OA	1975	ZAPATA SE	ZAPATA	TX40	505	790303	N	1978
-Y- SOUTH	CRANE	TX80	103	784736	OA	1952	ZAPORAH	POLK	TX30	373	002653	OA	1998
Y W O	LYNN	TX85	305	784767	OA	1959	ZAPPA	JACKSON	TX20	239	005303	N	1994
Y2K	GLASSCOCK	TX80	173	016540	OA	1999	ZAPPE	RUNNELS	TX75	399	790322	ONA	1971
YA	KING	TX85	269	006942	OA	1984	ZARAGOSA	DUVAL	TX40	131	790353	ONA	1949
YAEGER	JIM HOGG	TX40	247	784842	OA	1943	ZARSKY	REFUGIO	TX20	391	790384	O	1963
YAEGER NORTH	JIM HOGG	TX40	247	784848	OA	1950	ZARSKY SOUTH	REFUGIO	TX20	391	790415	OA	1965
YAHOO	PALO PINTO	TX70	363	015955	OA	1997	ZAVALLA	ANGELINA	TX60	005	002343	N	1981
YAHWEH	TITUS	TX60	449	011890	N	1987	ZAVALLA EAST	ANGELINA	TX60	005	002557	O	1982
YALE YOUNG	JACK	TX90	237	010878	O	1986	ZAVALLA SW	ANGELINA	TX60	005	003154	N	1982
YANAWAY	ANDERSON	TX60	001	785124	O	1974	ZAZA	JACK	TX90	237	790446	OA	1952
YANCY	MEDINA	TX10	325	785139	O	1938	Z-BAR	JIM HOGG	TX40	247	016407	N	1997
YAN-KEE	TOM GREEN	TX75	451	785108	OA	1955	ZEB	JACKSON	TX20	239	010880	N	1986
YANTA	GOLIAD	TX20	175	785201	ONA	1955	ZEB HOLLY	CLAY	TX90	077	002558	OA	1979
YANTIS	WOOD	TX60	499	785232	ONA	1947	ZEBRA	MCMULLEN	TX10	311	019127	O	2007
YANTIS SOUTH	WOOD	TX60	499	785263	O	1965	ZEBULON	HOWARD	TX80	227	012445	OA	1988
YANTIS SW	RAINS	TX50	379	785294	N	1960	ZEBULON NORTH	HOWARD	TX80	227	014628	O	1993
YANTIS SW	WOOD	TX60	499	785294	N	1960	ZEBULON SOUTH	HOWARD	TX80	227	014720	O	1993
YANTIS WEST	WOOD	TX60	499	785325	N	1961	ZEIGLER	COOKE	TX90	097	790873	OA	1955
YARBROUGH & ALLEN	CRANE	TX80	103	785356	OA	1947	ZEISSEL	KNOX	TX90	275	012670	O	1988
YARBROUGH & ALLEN	ECTOR	TX80	135	785356	OA	1947	ZELLER	RUNNELS	TX75	399	790966	OA	1966
YARBROUGH & ALLEN WEST	ECTOR	TX80	135	785387	OA	1961	ZELMA	YOUNG	TX90	503	790997	OA	1957
YARROW	POLK	TX30	373	785465	N	2002	ZELMA MARGUERITE	JACK	TX90	237	009370	ONA	1985
YATES	CROCKETT	TX75	105	785511	ONA	1926	ZEMKO	HANSFORD	TX95	195	005804	OA	1983
YATES	PECOS	TX80	371	785511	ONA	1926	ZENO	COLEMAN	TX70	083	791338	N	1955
YATES	STEPHENS	TX70	429	785511	N	1984	ZEPEDA	ATASCOSA	TX10	013	004581	O	1983
YAZOO	YOUNG	TX90	503	011303	OA	1986	ZILLAH	CALHOUN	TX20	057	791672	N	1950
Y-B	BAYLOR	TX90	023	784705	OA	1953	ZIM	STARR	TX40	427	791703	O	1939
YBANEZ	DUVAL	TX40	131	785753	N	1953	ZIM WEST	STARR	TX40	427	791765	N	1949
YEAGER-LOFLIN	EASTLAND	TX70	133	017365	N	2003	ZIMET	WEBB	TX40	479	791796	OA	1962
YEARY	KLEBERG	TX40	273	785930	ONA	1958	ZIMMERMAN	PECOS	TX80	371	791920	OA	1969
YEARY NE	KLEBERG	TX40	273	008375	N	1983	ZIMMERSCHIEDT	COLORADO	TX30	089	016862	N	1999
YEARY WEST	KLEBERG	TX40	273	785961	N	1962	ZIM-RICABY	STARR	TX40	427	791734	N	1940
YEATS	PALO PINTO	TX70	363	008975	OA	1985	ZINNI	YOUNG	TX90	503	010244	OA	1985
YELLOW BRANCH	ANDERSON	TX60	001	000855	N	1980	ZION HILL	GUADALUPE	TX10	187	792137	OA	1979
YELLOW HAIR	WILBARGER	TX90	487	786116	O	1996	ZLG	IRION	TX75	235	008976	OA	1985
YELLOW ROSE	HARRIS	TX30	201	013537	N	1989	ZLG	TOM GREEN	TX75	451	008976	O	1985
YELLOW WOLF	NOLAN	TX70	353	786191	OA	1974	ZODIAC	JACKSON	TX20	239	002561	N	1990
YELLOW WOLF EAST	NOLAN	TX70	353	015956	O	1981	ZOE	BROWN	TX70	049	004068	OA	1982
YELLOW WOLF NW	NOLAN	TX70	353	002341	OA	1981	ZOLA	DIMMIT	TX10	127	792673	OA	1977
YELLOWHOUSE	HOCKLEY	TX85	219	786240	OA	1944	ZOLLER	ARANSAS	TX40	007	792696	O	1953
YELLOWHOUSE SOUTH	HOCKLEY	TX85	219	786271	OA	1957	ZOLLER	CALHOUN	TX20	057	792696	ONA	1953
YGNACIO CREEK	DUVAL	TX40	131	014723	O	1994	ZOLLER EAST	CALHOUN	TX20	057	792727	ONA	1960
YIN-YOUT	DAWSON	TX85	115	015171	O	1994	ZOLLER NORTH	CALHOUN	TX20	057	792758	OA	1968
Y-L	THROCKMORTON	TX70	447	011301	OA	1986	ZOLLER SE	CALHOUN	TX20	057	792789	O	1967
YOAKUM	DE WITT	TX20	123	787118	ON	1945	ZOLLER SOUTH	CALHOUN	TX20	057	792820	OA	1963
YOAKUM	LAVACA	TX20	285	787118	ON	1945	ZONE 21-B TREND	JIM WELLS	TX40	249	792866	OA	1974
YOAKUM CENTER	YOAKUM	TX85	501	008022	OA	1982	ZONE 21-B TREND	KLEBERG	TX40	273	792866	OA	1974
YOAKUM NORTH	LAVACA	TX20	285	017377	N	2003	ZOURETTE	COMANCHE	TX70	093	793100	N	1975
YOAKUM SE	LAVACA	TX20	285	787129	N	1975	ZOURETTE NORTH	COMANCHE	TX70	093	002344	N	1980
YOAST	BASTROP	TX10	021	787149	OA	1928	ZUBER	JACK	TX90	237	002562	N	1981
YOCHAM-ORR	HOWARD	TX80	227	009369	OA	1985	ZUHONE	JACK	TX90	237	793422	OA	1974
Y-OH-Y	PARKER	TX70	367	012667	N	1988	ZULA	COLEMAN	TX70	083	793436	OA	1976
YOLEDIGO	ZAVALLA	TX10	507	009983	N	1985	ZULCH NORTH	GRIMES	TX30	185	793443	OA	1977
YOMAMMA	NEWTON	TX30	351	015982	O	1995	ZULCH NORTH	MADISON	TX30	313	793443	OA	1977
YONAJOSA EAST	HARDIN	TX30	199	787397	ONA	1954	ZULETTE	REAGAN	TX75	383	793449	O	1959
YONAJOSA SW	HARDIN	TX30	199	009984	ON	1985	ZULU	MCMULLEN	TX10	311	018867	O	2006
YONAJOSA WEST	HARDIN	TX30	199	787428	ONA	1957	ZUMA	LOVING	TX80	301	008804	OA	1985
YONDER	FISHER	TX70	151	006987	OA	1984	ZUMA	REEVES	TX80	389	008804	OA	1985
YORK	ECTOR	TX80	135	787490	ONA	1955	ZUMWALT	GONZALES	TX10	177	793480	ONA	1953
YORK NW	ECTOR	TX80	135	787552	O	1956	ZUNI	LOVING	TX80	301	013567	OA	1990
YORK PLAZA	HARRIS	TX30	201	011304	N	1986	ZWEBB	ZAPATA	TX40	505	012671	N	1988
YORKTOWN	DE WITT	TX20	123	787614	ONA	1942	ZYBACH	WHEELER	TX95	483	793868	N	1980
YORKTOWN NE	DE WITT	TX20	123	787691	N	1978	ZZ TOP	REAGAN	TX75	383	015749	O	1995
YORKTOWN NORTH	DE WITT	TX20	123	787676	N	1965							
YORKTOWN SOUTH	DE WITT	TX20	123	787707	N	1954							
YORKTOWN SW	DE WITT	TX20	123	008376	N	1981							
YOUNG	BEE	TX20	025	787769	ONA	1945							
YOUNG NORTH	BEE	TX20	025	010879	OA	1986	AAGARD RANCH	SUMMIT	UT	043	006485	OA	1982
YOUNG SE	BEE	TX20	025	787800	ONA	1962	AGENCY DRAW	UINTAH	UT	047	004938	OA	1962
YOUNG SOUTH	BEE	TX20	025	787831	ON	1957	AGENCY DRAW WEST	UINTAH	UT	047	016132	O	1961
YOUNG SW	BEE	TX20	025	787835	N	1980	AKAH	SAN JUAN	UT	037	005930	OA	1955
YOUNG WEST	BEE	TX20	025	008377	N	1982	ALGER PASS	UINTAH	UT	047	015996	N	1989
YOUNG	SHACKELFORD	TX70	417	787893	OA	1967	ALKALI CANYON	SAN JUAN	UT	037	010673	OA	1965
YOUNG COUNTY REGULAR	YOUNG	TX90	503	787924	ONA	1917	ALKALI POINT	SAN JUAN	UT	037	014834	N	1989
YOUNG CREEK	TAYLOR	TX70	441	015085	O	1994	ALTAMONT	DUCHESNE	UT	013	013742	OA	1952
YOUNG EAST	SHACKELFORD	TX70	417	787955	O	1968	ANDERSON JUNCTION	WASHINGTON	UT	053	017431	OA	1968
YOUNG RANCH	FISHER	TX70	151	787986	O	1955	ANIDO CREEK	SAN JUAN	UT	037	018826	OA	1960
YOUNGBLOOD	DAWSON	TX85	115	009985	OA	1985	ANSCHUTZ RANCH	SUMMIT	UT	043	019678	ON	1978
YOUNGER	WISE	TX90	497	788048	O	1952	ANSCHUTZ RANCH EAST	SUMMIT	UT	043	002380	N	1980
YOUNGER WEST	JACK	TX90	237	788265	ONA	1956	ANTELOPE CREEK	DUCHESNE	UT	013	020100	O	1983
YOUNGER WEST	MONTAGUE	TX90	337	788265	ONA	1956	ASHLEY VALLEY	UINTAH	UT	047	027956	OA	1929
YOUNGER WEST	WISE	TX90	497	788265	ONA	1956	ASPHALT WASH	UINTAH	UT	047	016825	N	1995
YOWARD	BEE	TX20	025	788482	ONA	1947	ATCHEE RIDGE	UINTAH	UT	047	017264	N	1996
YOWARD MACKHANK	BEE	TX20	025	009659	N	1981	BANNOCK	SAN JUAN	UT	037	012891	OA	1988
YOWARD SOUTH	BEE	TX20	025	788513	O	1958	BAR X	GRAND	UT	019	038420	N	1948
YOWARD SW	BEE	TX20	025	788544	OA	1957	BIG FLAT	GRAND	UT	019	061594	OA	1955
YOWELL	JACK	TX90	237	002965	OA	1978	BIG FLAT WEST	GRAND	UT	019	015993	O	1993
YO-YO	SHACKELFORD	TX70	417	012877	OA	1988	BIG INDIAN	SAN JUAN	UT	037	062121	N	1961
YTURRIA	STARR	TX40											





# VIRGINIA

Field Name	County Name	State Sub	Co Code	Field Code	Field Disc Type Year	Field Name	County Name	State Sub	Co Code	Field Code	Field Disc Type Year	
HURLEY	BUCHANAN	VA	027	008403	N 1955	BURNT HOUSE-LUCERNE	RITCHIE	WV	085	106019	ON	
KEEN MOUNTAIN	BUCHANAN	VA	027	001394	N 1948	BURNWELL	FAYETTE	WV	019	106143	N	1944
KNOX	LEE	VA	105	384106	ON 1982	BURNWELL	KANAWHA	WV	039	106143	N	1944
MEADE CREEK	WISE	VA	195	463549	N 1987	BURNWELL	RALEIGH	WV	081	106143	N	1944
MIDDLE RIDGE	RUSSELL	VA	167	016863	N 2000	BURTON	MARION	WV	049	106701	O	1902
MIDDLE RIDGE	TAZEWELL	VA	185	016863	N 2000	BURTON	WETZEL	WV	103	106701	O	1902
NORA	BUCHANAN	VA	027	511254	N 1949	CABIN CREEK	BOONE	WV	005	111012	ON	1914
NORA	DICKENSON	VA	051	511254	N 1949	CABIN CREEK	KANAWHA	WV	039	111012	ON	1914
NORA	RUSSELL	VA	167	511254	N 1949	CAIRO-RITCHIE MINE-HARTLEY	CALHOUN	WV	013	112500	ON	1890
NORA	WISE	VA	195	511254	N 1949	CAIRO-RITCHIE MINE-HARTLEY	RITCHIE	WV	085	112500	ON	1890
OAKWOOD	BUCHANAN	VA	027	518178	N 1990	CAIRO-RITCHIE MINE-HARTLEY	WIRT	WV	105	112500	ON	1890
OAKWOOD	RUSSELL	VA	167	518178	N 1990	CAMERON-GARNER	MARSHALL	WV	051	114732	ON	1899
OAKWOOD	TAZEWELL	VA	185	518178	N 1990	CAMERON-GARNER	WETZEL	WV	103	114732	ON	1899
PILGRIMS KNOB	BUCHANAN	VA	027	014798	N 1990	CAMERON-KAUSOOTH	MARSHALL	WV	051	004358	N	1896
ROARING FORK	LEE	VA	105	008404	N 1953	CAMPBELL CREEK-MALDEN	KANAWHA	WV	039	115565	N	1924
ROSE HILL	LEE	VA	105	613301	ONA 1942	CAMPBELL RUN-MIRACLE RUN	MARION	WV	049	115755	O	1897
SALTVILLE	SMYTH	VA	173	015921	N 1996	CAMPBELL RUN-MIRACLE RUN	MONONGALIA	WV	061	115755	O	1897
WISE	WISE	VA	195	774801	N 1988	CANAAN VALLEY	TUCKER	WV	093	116189	N	1944

## WASHINGTON

JACKSON PRAIRIE	LEWIS	WA	041	353192		CASSITY	UPSHUR	WV	097	124373	ON	1951
OCEAN CITY	GRAYS HARBOR	WA	027	518984	O 1957	CASSVILLE-BOWLBY	MONONGALIA	WV	061	124404	N	1889
RATTLESNAKE HILLS	BENTON	WA	005	004040	N 1920	CAVE RUN	UPSHUR	WV	097	126884	N	1899

## WEST VIRGINIA

ABBOTT-FRENCH CREEK	LEWIS	WV	041	001497	ON 1909	CASSVILLE-BOWLBY	MONONGALIA	WV	061	124404	N	1889
ABBOTT-FRENCH CREEK	UPSHUR	WV	097	001497	ON 1909	CENTER STAR	JACKSON	WV	035	129481	O	1964
ADONIS	TYLER	WV	095	004340	O 1895	CENTERPOINT	DODDRIDGE	WV	017	129574	O	1891
ALEXANDER	RANDOLPH	WV	083	009433	N 1975	CENTERPOINT	WETZEL	WV	103	129574	O	1891
ALEXANDER	UPSHUR	WV	097	009433	N 1975	CENTRAL STATION	DODDRIDGE	WV	017	130194	N	
ALUM CREEK	BOONE	WV	005	014269	N 2004	CHAPEL-GERMAN (ENGL)	BRAXTON	WV	007	132845	N	
ALUM CREEK	KANAWHA	WV	039	014269	N 1939	CHAPMANVILLE	LOGAN	WV	045	133310	N	1910
ALUM CREEK	LINCOLN	WV	043	014269	N 1939	CHESTER-PUGHTOWN	HANCOCK	WV	029	136565	N	1904
AMMA-LOONEYVILLE-NEWTON	CLAY	WV	015	016222	N 1913	CHURCHVILLE	LEWIS	WV	041	142579	ON	
AMMA-LOONEYVILLE-NEWTON	KANAWHA	WV	039	016222	N 1913	CLARK GAP	MERCER	WV	055	145509	N	1971
AMMA-LOONEYVILLE-NEWTON	ROANE	WV	087	016222	N 1913	CLARK GAP	WYOMING	WV	109	145509	N	1971
ANNAMORIAH	CALHOUN	WV	013	019291	N	CLDENENIN	CLAY	WV	015	148020	N	1901
ANNAMORIAH	WIRT	WV	105	019291	N	CLDENENIN	KANAWHA	WV	039	148020	N	1901
ANNS RUN	CALHOUN	WV	013	019663	ON 1928	CLOVER-RUSH RUN (FISHER)	ROANE	WV	087	149229	O	1907
ANNS RUN	ROANE	WV	087	019663	ON 1928	COBURN-EARNSHAW	MARION	WV	049	150733	N	1913
ANNS RUN	WIRT	WV	105	019663	ON 1928	COBURN-EARNSHAW	WETZEL	WV	103	150733	N	1913
APPLE GROVE	MASON	WV	053	002998	N 1981	COLDWATER	DODDRIDGE	WV	017	152252	O	1914
ASHLAND-CLARK GAP-ECKMAN	MCDOWELL	WV	047	015176	N 1948	COLDWATER	LEWIS	WV	041	152252	O	1914
ASHLAND-CLARK GAP-ECKMAN	MERCER	WV	055	015176	N 1948	COLLIERS	BROOKE	WV	009	153926	N	
ASHLAND-CLARK GAP-ECKMAN	WYOMING	WV	109	015176	N 1948	CONAWAY	TYLER	WV	095	156592	O	1896
ASPINALL-FINSTER	LEWIS	WV	041	028700	N 1909	CONCORD	PRESTON	WV	077	156902	N	1966
ATHENS	MERCER	WV	055	029165	N 1953	CONDIT-RAGTOWN	MARION	WV	049	157367	O	1895
AUBURN	DODDRIDGE	WV	017	030374	N 1923	CONDIT-RAGTOWN	MONONGALIA	WV	061	157367	O	1895
AUBURN	RITCHIE	WV	085	030374	N 1923	CONGO	HANCOCK	WV	029	157584	N	1906
AUGUSTA	HAMPSHIRE	WV	027	030591	N 1953	CONINGS	DODDRIDGE	WV	017	157615	N	
BAILEYSVILLE	MCDOWELL	WV	047	035506	N 1941	CONINGS	GILMER	WV	021	157615	O	1921
BAILEYSVILLE	WYOMING	WV	109	035506	N 1941	COOPER CREEK	KANAWHA	WV	039	159785	N	1968
BAIRD	MORGAN	WV	065	035661	N 1967	COPLEY	LEWIS	WV	041	160560	ON	1900
BALL GAP	CABELL	WV	011	036591	N 1908	COTTONTREE	ROANE	WV	087	017398	N	1998
BALL GAP	LINCOLN	WV	043	036591	N 1908	COVE RUN	BARBOUR	WV	001	166575	N	1965
BEARSVILLE	TYLER	WV	095	004344	N	COWEN	WEBSTER	WV	101	166419	N	1953
BEASON RUN	RITCHIE	WV	085	049232	ON 1900	COXS MILLS	GILMER	WV	021	166946	ON	1918
BECKWITH (LOOP CREEK)	FAYETTE	WV	019	004346	N 1961	CRADDOCK	RANDOLPH	WV	083	167954	N	1905
BEE RUN (JOKER)	CALHOUN	WV	013	004347	O 1911	CRADDOCK	UPSHUR	WV	097	167954	N	1905
BEECH BOTTOM	BROOKE	WV	009	051557	ON 1902	CRAWFORD	LEWIS	WV	041	168884	ON	
BELINGTON	BARBOUR	WV	001	052983	ONA 1965	CREEKVALE (GORE)	HAMPSHIRE	WV	027	169361	N	1965
BELLS FORD	CALHOUN	WV	013	054378	ON 1904	CRUM-KERMIT	LINCOLN	WV	043	173162	N	2004
BELLTON	MARSHALL	WV	051	054502	O 1903	CRUM-KERMIT	MINGO	WV	059	173162	N	1881
BELMONT	PLEASANTS	WV	073	054626	O 1884	CUCUMBER CREEK	WAYNE	WV	099	173162	N	1881
BENS RUN	PLEASANTS	WV	073	056331	ON 1895	CURRY-JEFFREY	MCDOWELL	WV	047	015174	N	1984
BENS RUN	TYLER	WV	095	056331	ON 1895	CURRY-JEFFREY	BOONE	WV	005	174852	ON	1915
BIG CHIMNEY	KANAWHA	WV	039	061346	ON 1934	DEEP VALLEY	LOGAN	WV	045	174852	ON	1915
BIG CREEK	MCDOWELL	WV	047	061408	N 1948	DEEP VALLEY	DODDRIDGE	WV	017	004372	ON	1900
BIG ISAACS	DODDRIDGE	WV	017	062183	O 1896	DEEP VALLEY	RITCHIE	WV	085	004372	ON	1900
BIG ISAACS	HARRISON	WV	033	062183	O 1896	DEKALB	TYLER	WV	095	004372	ON	1900
BIG ISAACS	LEWIS	WV	041	062183	O 1896	DEMPSEY SCHOOL	GILMER	WV	021	186689	N	
BIG MOSES	TYLER	WV	095	062710	N 1894	DENTS RUN	MINGO	WV	059	010710	N	1980
BIG RUN-BIRCHFIELD	WETZEL	WV	103	063361	N 1905	DOCTOR BRANCH	MARION	WV	049	188766	O	1904
BIG SANDY	MCDOWELL	WV	047	063516	N	DRY FORK	KANAWHA	WV	039	194720	O	1911
BIG SANDY	WYOMING	WV	109	063516	N	DUCK (VILLA NOVA)	RANDOLPH	WV	083	203633	N	1983
BLACKSVILLE	MONONGALIA	WV	061	016813	N 1990	DUCK (VILLA NOVA)	BRAXTON	WV	007	204424	ON	1938
BLAIR	BOONE	WV	005	070042	N	DUFFY	CLAY	WV	015	204424	ON	1938
BLAIR	LOGAN	WV	045	070042	N 1940	DUNBAR	LEWIS	WV	041	204951	N	1967
BLUE CREEK (FALLING ROCK)	KANAWHA	WV	039	075064	ON 1900	EAST LYNN-CRETE	UPSHUR	WV	097	204951	N	1967
BOAZ	WOOD	WV	107	077064	ON 1895	EAST LYNN-CRETE	KANAWHA	WV	039	205664	N	1939
BONDS CREEK	PLEASANTS	WV	073	079823	ON 1908	EAST LYNN-CRETE	CABELL	WV	011	436209	N	1909
BONDS CREEK	RITCHIE	WV	085	079823	ON 1908	EBENEZER	LINCOLN	WV	043	436209	N	1909
BOWDEN	RANDOLPH	WV	083	084008	N 1988	ECKMAN	WAYNE	WV	099	436209	N	1909
BOZOO (CHESTNUT HILL)	MONROE	WV	063	086209	N 1929	ELK CREEK (OVERFIELD)	BROOKE	WV	009	212571	O	1905
BOZOO (CHESTNUT HILL)	SUMMERS	WV	089	086209	N 1929	ELK CREEK (OVERFIELD)	MCDOWELL	WV	047	004381	N	1948
BRADSHAW	MCDOWELL	WV	047	087589	N 1952	ELKHURST	BARBOUR	WV	001	219229	N	1916
BRANDONVILLE (H C)	PRESTON	WV	077	088736	N 1968	ELK CREEK (OVERFIELD)	HARRISON	WV	033	219229	N	1916
BRAVE	MONONGALIA	WV	061	089511	O 1899	ELK-POCA (SISSONVILLE)	CLAY	WV	015	219880	N	1923
BREEDEN CREEK	MINGO	WV	059	090348	ON 1917	ELK-POCA (SISSONVILLE)	JACKSON	WV	035	219529	ON	1924
BREEDEN NE	LINCOLN	WV	043	090379	O	ELK-POCA (SISSONVILLE)	KANAWHA	WV	039	219529	ON	1924
BRENNEMAN	HANCOCK	WV	029	090999	O 1905	ELK-POCA (SISSONVILLE)	PUTNAM	WV	079	219529	ON	1924
BRIDGEPORT-PRUNTYTOWN	HARRISON	WV	033	091681	N 1909	ELLAMORE	RANDOLPH	WV	083	220128	N	1969
BRIDGEPORT-PRUNTYTOWN	TAYLOR	WV	091	091681	N 1909	ELLENBORO	RITCHIE	WV	085	220190	N	
BROADWATER	TYLER	WV	095	093262	O 1897	ELM RUN	RITCHIE	WV	085	221523	ON	1906
BROWN-LUMBERPORT	HARRISON	WV	033	095463	N	ETAM	PRESTON	WV	077	229033	N	1954
BRUSHY FORK-BUCK RUN	PLEASANTS	WV	073	097912	O	ETAM	TUCKER	WV	093	229033	N	1954
BRUSHY FORK-BUCK RUN	RITCHIE	WV	085	097912	O	FAIRVIEW-STATLER RUN-MT MO	MARION	WV	049	234157	O	1886
BUCKHANNON-CENTURY	BARBOUR	WV	001	100284	N 1920	FAIRVIEW-STATLER RUN-MT MO	MONONGALIA	WV	061	234157	O	1886
BUCKHANNON-CENTURY	UPSHUR	WV	097	100284	N 1920	FALLEN TIMBER	WETZEL	WV	103	234622	O	1893
BUFFALO-PENIEL	ROANE	WV	087	101555	O 1921	FALLS MILL	BRAXTON	WV	007	234994	ON	1963
BUNNERS RIDGE	MARION	WV	049	004352	N 1974	FARMINGTON	MARION	WV	049	236234	N	
BURDETT-ST ALBANS	CABELL	WV	011	104035	ON	FEDERAL	PLEASANTS	WV	073	237994	N	1980
BURDETT-ST ALBANS	KANAWHA	WV	039	104035	ON	FETTERMAN	TYLOR	WV	091	010728	N	1982
BURDETT-ST ALBANS	LINCOLN	WV	043	104035	ON	FINK CREEK (DRY FORK)	LEWIS	WV	041	241304	ON	1894
BURDETT-ST ALBANS	PUTNAM	WV	079	104035	ON	FIVE MILE-CARPENTER	KANAWHA	WV	039	243102	ON	
BURNING SPRINGS NORTH	RITCHIE	WV	085	105399	ON 1860	FLAT FORK	ROANE	WV	087	243862	ON	1897
BURNING SPRINGS NORTH	WIRT	WV	105	105399	ON 1860	FLATWOODS	BRAXTON	WV	007	244544	N	1969
BURNING SPRINGS SOUTH	WIRT	WV	105	105430	ON 1860	FOLLANSBEE	BROOKE	WV	009	247536	ON	1905
BURNS CHAPEL SOUTH	MONONGALIA	WV	061	105616	N 1962	FORT GAY-HUBBARDSTOWN	WAYNE	WV</				

Field Name	County Name	State Sub	Co Code	Field Code	Field Disc Type	Year	Field Name	County Name	State Sub	Co Code	Field Code	Field Disc Type	Year
GAULEY MOUNTAIN	FAYETTE	WV	019	267851	N	1913	LYNNCAMP RUN	RITCHIE	WV	085	436240	O	
GAULEY MOUNTAIN	NICHOLAS	WV	067	267851	N	1913	MABSCOTT	RALEIGH	WV	081	004445	N	
GAY	JACKSON	WV	035	268006	ON	1907	MACFARLAN	RITCHIE	WV	085	438667	ON	1890
GAY	ROANE	WV	087	268006	ON	1907	MACFARLAN	WIRT	WV	105	438667	ON	1890
GEBRUDER	BARBOUR	WV	001	019108	N		MAGNOLIA	LOGAN	WV	045	440775	N	
GILBERT	MCDOWELL	WV	047	271983	N	1959	MAGNOLIA	MINGO	WV	059	440775	N	
GILBERT	MINGO	WV	059	271983	N	1959	MAGNONE (SMITHSVILLE)	RITCHIE	WV	085	441395	N	
GILBERT	WYOMING	WV	109	271983	N	1959	MAJORSVILLE	MARSHALL	WV	051	441705	N	1904
GILLESPIE RUN	RITCHIE	WV	085	272827	O		MAMMOTH (KELLY CREEK)	KANAWHA	WV	039	372898	ON	1915
GLADE RUN	HARRISON	WV	033	274541	N	1966	MANBAR	LOGAN	WV	045	443193	N	
GLADY	POCAHONTAS	WV	075	274789	N	1954	MANNINGTON	MARION	WV	049	444340	ON	1889
GLADY	RANDOLPH	WV	083	274789	N	1954	MANN-OCEANA	LOGAN	WV	045	443999	N	1944
GLENN RUN	OHIO	WV	069	276711	O	1911	MANN-OCEANA	MINGO	WV	059	443999	N	1944
GLENNVILLE	GILMER	WV	021	276866	ON	1892	MANN-OCEANA	WYOMING	WV	109	443999	N	1944
GLENNVILLE NORTH	GILMER	WV	021	004393	N	1892	MAPLE-WADESTOWN	MONONGALIA	WV	061	445595	N	1889
GLENNVILLE SOUTH	BRAXTON	WV	007	276928	ONA	1965	MASON	MASON	WV	053	451346	N	
GLENNVILLE SOUTH	GILMER	WV	021	276928	ONA	1965	MAUD	WETZEL	WV	103	453175	O	
GOOSENECK (LOST RUN)	RITCHIE	WV	085	280850	ON	1890	MCGRAY	RALEIGH	WV	081	460654	N	1937
GRANNY CREEK-STOCKLY	CLAY	WV	015	285237	ON	1925	MCGRAY	WYOMING	WV	109	460654	N	1937
GRANNY CREEK-STOCKLY	ROANE	WV	087	285237	ON	1925	MCKINLEY SCHOOL	MCDOWELL	WV	047	461460	N	1971
GRANT TOWN-HAGANS	MARION	WV	049	285578	N	1911	MEATHOUSE FORK-BRISTOL	DODDRIDGE	WV	017	464444	N	
GRANT TOWN-HAGANS	MONONGALIA	WV	061	285578	N	1911	MEATHOUSE FORK-BRISTOL	HARRISON	WV	033	464444	N	
GRANTSVILLE-ARNOLDSBURG	CALHOUN	WV	013	285671	N	1936	MELLIN	RITCHIE	WV	085	466552	N	1895
GREENWOOD	DODDRIDGE	WV	017	289918	ON	1920	MERRITT CREEK-SALT ROCK	CABELL	WV	011	469032	ON	1924
GREENWOOD	RITCHIE	WV	085	289918	ON	1920	MERRITT CREEK-SALT ROCK	WAYNE	WV	099	469032	ON	1924
GRIFFITHSVILLE	LINCOLN	WV	043	291375	O	1907	MIDDLE SYCAMORE CREEK	CLAY	WV	015	471784	ON	
GROUNDHOG CREEK	JACKSON	WV	035	292584	N	1969	MIDDLEBOURNE AREA	TYLER	WV	095	471815	O	1903
GUTHRIE	KANAWHA	WV	039	295173	N	1981	MIDWAY-EXTRA	PUTNAM	WV	079	472807	N	1924
HAMLIN	LINCOLN	WV	043	301739	N	1903	MILFORD WEST	HARRISON	WV	033	474233	ON	1909
HANY-COVE CREEK	WAYNE	WV	099	303940	N	1913	MILTON	CABELL	WV	011	476248	ON	1903
HARDIN RUN	HANCOCK	WV	029	305335	ON		MINNORA	BRAXTON	WV	007	477674	N	1936
HARMONY	ROANE	WV	087	306575	N		MINNORA	CALHOUN	WV	013	477674	N	1936
HASTINGS-PINEY FORK	WETZEL	WV	103	309520	N	1896	MINNORA	ROANE	WV	087	477674	N	1936
HAZEL GREEN-LAWFORD-BEREA	RITCHIE	WV	085	312093	ON		MONTGOMERY	FAYETTE	WV	019	482860	N	1957
HEADSVILLE	MINERAL	WV	057	312737	N	1966	MONTGOMERY	KANAWHA	WV	039	482860	N	1957
HEADSVILLE NORTH	MINERAL	WV	057	312768	N	1968	MOORESVILLE	MONONGALIA	WV	061	484038	ON	1915
HEATERS	BRAXTON	WV	007	313140	N	1900	MOUNDSVILLE	MARSHALL	WV	051	488657	O	1887
HEIZER A-1	PUTNAM	WV	079	019049	N		MOUNT ALTO (COTTAGEVILLE)	JACKSON	WV	035	488678	N	1932
HENDERSHOT	WOOD	WV	107	315775	O	1897	MOUNT ALTO (COTTAGEVILLE)	MASON	WV	053	488678	N	1932
HENDERSHOT-OGDIN	WOOD	WV	107	315806	ON	1864	MOUNTAIN LAKE PARK	PRESTON	WV	077	489401	N	1954
HENRIETTA	CALHOUN	WV	013	316643	O	1917	MURPHY CREEK(FREEMANSBURG)	DODDRIDGE	WV	017	494610	ON	1916
HERBERT	WAYNE	WV	099	317697	N		MURPHY CREEK(FREEMANSBURG)	LEWIS	WV	041	494610	ON	1916
HERNSHAW-BULL CREEK	BOONE	WV	005	318193	N	1937	NEPTUNE	JACKSON	WV	035	502510	N	1953
HERNSHAW-BULL CREEK	KANAWHA	WV	039	318193	N	1937	NEPTUNE	WOOD	WV	107	502510	N	1953
HERNSHAW-BULL CREEK	LINCOLN	WV	043	318193	N	2004	NEW CUMBERLAND	HANCOCK	WV	029	503440	N	1864
HICUBOTTOM RUN	KANAWHA	WV	039	321069	O	1917	NEW ENGLAND	WOOD	WV	107	503688	N	1952
HINTON	RALEIGH	WV	081	324262	N	1996	NEW HAVEN	MASON	WV	053	503998	ON	
HIRAM	TAYLOR	WV	091	324372	N	1970	NEW MILTON	DODDRIDGE	WV	017	504618	O	1920
HIXENBAUGH	MONONGALIA	WV	061	325192	O	1908	NEW MILTON NORTH	DODDRIDGE	WV	017	004470	ON	1920
HIXENBAUGH	WETZEL	WV	103	325192	O	1908	NEW MILTON SOUTH	DODDRIDGE	WV	017	504649	ON	1965
HOGPEN RUN	PLEASANTS	WV	073	010761	ON	1898	NEWBERNE	GILMER	WV	021	505393	O	1900
HOLLIDAYS COVE	BROOKE	WV	009	328231	O	1907	NOBE	CALHOUN	WV	013	509580	N	
HOLLIDAYS COVE	HANCOCK	WV	029	328231	O	1907	NOBE	GILMER	WV	021	509580	N	
HOOKERSVILLE	NICHOLAS	WV	067	331269	N	1924	OPEN FORK	CLAY	WV	015	526424	N	
HOPKINS FORK-JARROLD VALL	BOONE	WV	005	331889	ON	1920	OPEN FORK	FAYETTE	WV	019	526424	N	
HOPKINS FORK-JARROLD VALL	KANAWHA	WV	039	331889	N	2004	OPEN FORK	NICHOLAS	WV	067	526424	N	
HOPKINS FORK-JARROLD VALL	RALEIGH	WV	081	331889	ON	1920	ORMA	CALHOUN	WV	013	528447	N	
HORSENECK	PLEASANTS	WV	073	333253	ON	1868	OVERHILL	UPSHUR	WV	097	531454	N	1967
HORSEPEN CREEK	MCDOWELL	WV	047	333284	N		PALERMO (MUD RIVER)	LINCOLN	WV	043	536733	N	
HUFF CREEK	MCDOWELL	WV	047	337129	N	1963	PARKERSBURG	WOOD	WV	107	540174	ON	1966
HUFF CREEK	WYOMING	WV	109	337129	N	1963	PAX	FAYETTE	WV	019	004481	N	1977
HUNDRED	WETZEL	WV	103	339113	N	1949	PAX	RALEIGH	WV	081	004481	N	1977
HUNTINGTON	CABELL	WV	011	340105	N	1931	PENNSBORO-TOLLGATE	RITCHIE	WV	085	549529	N	
HUNTINGTON	WAYNE	WV	099	340105	N	1931	PEYTONA-EMMONS	BOONE	WV	005	553311	N	
HURRICANE CREEK	CABELL	WV	011	340601	N	1899	PEYTONA-EMMONS	KANAWHA	WV	039	553311	N	
HURRICANE CREEK	PUTNAM	WV	079	340601	N	1899	PHILLIPI	BARBOUR	WV	001	554063	N	1947
HUSHERS RUN	RITCHIE	WV	085	340663	N		PINE GROVE-CAMP RUN	WETZEL	WV	103	556698	O	1898
INDIAN CREEK	KANAWHA	WV	039	345200	N	1959	PINEVILLE	MCDOWELL	WV	047	557411	N	2004
INKERMAN (WHIP COVE WEST)	HAMPSHIRE	WV	027	346657	N	1966	PINEVILLE	WYOMING	WV	109	557411	N	1930
INKERMAN (WHIP COVE WEST)	HARDY	WV	031	346657	N	1966	POINT PLEASANT	MASON	WV	053	562837	O	1964
IRELAND-PRUNTY	RITCHIE	WV	085	004412	ON	1891	POND CREEK	MCDOWELL	WV	047	019109	N	
ISAACS FORK	WOOD	WV	107	349277	O		POND FORK	KANAWHA	WV	039	011833	N	1886
ISLAND CREEK	LOGAN	WV	045	349463	O	1944	PORTERS FALLS AREA	WETZEL	WV	103	566898	O	1914
JACKSONBURG-STRINGTOWN	DODDRIDGE	WV	017	353285	O	1895	PORTO RICO (STOUT)	DODDRIDGE	WV	017	567177	ON	1898
JACKSONBURG-STRINGTOWN	TYLER	WV	095	353285	O	1895	PRINCETON	MERCER	WV	055	572742	N	
JACKSONBURG-STRINGTOWN	WETZEL	WV	103	353285	O	1895	PROCTOR	WETZEL	WV	103	573238	N	1937
JARVISVILLE	HARRISON	WV	033	355300	ON	1969	PROVIDENCE	JACKSON	WV	035	573703	N	
JORDAN RUN	GRANT	WV	023	003724	N	1982	PRUNTY	RITCHIE	WV	085	574137	ON	1898
JULIAN-MADISON	BOONE	WV	005	365867	N	1913	PYLES FORK	MARION	WV	049	576277	O	
KANAWHA FOREST	BOONE	WV	005	368759	N	1939	QUIET DELL	MARION	WV	049	015175	N	1941
KANAWHA FOREST	KANAWHA	WV	039	368759	N	1939	QUIET DELL	TAYLOR	WV	091	015175	N	1941
KANAWHA STATION	WOOD	WV	107	004424	ON	1974	RACKET	RITCHIE	WV	085	582500	O	1900
KENOVA	WAYNE	WV	099	375223	N	1924	RACY	RITCHIE	WV	085	582562	N	
KEYSER	MINERAL	WV	057	377346	N	1978	RAMP RUN	BRAXTON	WV	007	585073	N	1957
KIDWELL-ELK FORK AREA	TYLER	WV	095	378254	O	1892	RAMSEY	FAYETTE	WV	019	585135	N	1942
KNOB FORK	WETZEL	WV	103	383424	N		RAMSEY	NICHOLAS	WV	067	585135	N	1942
KYLE	TYLER	WV	095	389401	O	1896	RANGER-ALLEN-FERRELSBURG	LINCOLN	WV	043	586344	N	
LAMBERT RUN	HARRISON	WV	033	399330	ON	1910	RANGER-ALLEN-FERRELSBURG	LOGAN	WV	045	586344	N	2004
LEACHTOWN	WOOD	WV	107	406524	N	1971	RAVENSWOOD	JACKSON	WV	035	587894	N	1941
LEADMINE	PRESTON	WV	077	406608	N	1963	READER	WETZEL	WV	103	589065	N	1898
LEADMINE	TUCKER	WV	093	406608	N	1963	RED HOUSE	PUTNAM	WV	079	591080	N	
LEATHERBARK CREEK (FREED)	CALHOUN	WV	013	406980	ONA	1900	REVEL	GILMER	WV	021	596970	ON	1941
LEATHERBARK CREEK (FREED)	RITCHIE	WV	085	406980	ONA	1900	RHODELL	RALEIGH	WV	081	597823	N	1944
LEOPOLD	DODDRIDGE	WV	017	410917	ON	1966	RHODELL	WYOMING	WV	109	597823	N	1944
LILLY FORK	CLAY	WV	015	414099	N	1969	RICHARDSON	CALHOUN	WV	013	599311	ON	1902
LILLY FORK	NICHOLAS	WV	067	414099	N	1969	RICHARDSON	ROANE	WV	087	599311	ON	1902
LITTLE CACAPON	HAMPSHIRE	WV	027	418024	N	1965	RIPLEY NORTH	JACKSON	WV	035	602752	N	1969
LITTLETON-SUGAR RUN	WETZEL	WV	103	420086	O	1902	RIPLEY SOUTH	JACKSON	WV	035	602814	N	1966
LIVERPOOL	JACKSON	WV	035	420613	ON	1919	ROCK CAMP	WETZEL	WV	103	607597	O	
LIVERPOOL	ROANE	WV	087	420613	ON	1919	ROCK CASTLE	JACKSON	WV	035	607640	N	1971
LIVERPOOL	WIRT	WV	105	420613	ON	1919	ROCK CASTLE	MASON	WV	053	607640	N	1971
LIZEMORES	CLAY	WV	015	420832	N	1975	ROCKCAMP RUN	HARRISON	WV	033	608403	O	
LIZEMORES	NICHOLAS	WV	067	420832	N	2004	ROCKDALE	BROOKE	WV	009	608434	O	1905
LLEWELLYN RUN-PLUM RUN	MARION	WV	049	421125	N		ROCKPORT	JACKSON	WV	035			

# WEST VIRGINIA

Field Name	County Name	State Sub	Co Code	Field Code	Field Type	Field Disc Year	Field Name	County Name	State Sub	Co Code	Field Code	Field Type	Field Disc Year
ROUZER	CLAY	WV	015	616215	O	1912	AFRICAN SWALLOW	CONVERSE	WY	009	016622	N	1998
RUSSET	CALHOON	WV	013	620347	ON	1901	AG FARM	CAMPBELL	WY	005	010263	O	1986
RUTHERFORD	RITCHIE	WV	085	620688	O	1895	AIRPORT	SWEETWATER	WY	037	005868	N	1972
SALEM	DODDRIDGE	WV	017	625030	O	1900	AJAX	CAMPBELL	WY	005	005899	O	1986
SALEM	HARRISON	WV	033	625030	O	1900	AJAX	CROOK	WY	011	005899	O	1986
SALTPETRE	WAYNE	WV	099	627138	N	1969	ALICIA	CAMPBELL	WY	005	009009	O	1985
SAND FORK (INDIAN FORK)	GILMER	WV	021	629959	O	1901	ALKALI ANTICLINE	BIG HORN	WY	003	010580	OA	1957
SANDYVILLE	JACKSON	WV	035	631788	O	1921	ALKALI BUTTE	FREMONT	WY	013	010611	ON	1920
SANOMA	WIRT	WV	105	632191	N	1966	ALKALI BUTTE NORTH	FREMONT	WY	013	010642	N	1965
SCHULTZ	PLEASANTS	WV	073	639391	N	1936	ALKALINE CREEK	SWEETWATER	WY	037	010716	N	1977
SCHULTZ	RITCHIE	WV	085	639391	N	1936	ALLEMAND	CONVERSE	WY	009	011312	OA	1987
SCOTT DEPOT	PUTNAM	WV	079	640228	ON	1925	ALLEN LAKE	CARBON	WY	007	011355	N	1918
SETH	BOONE	WV	005	644948	N	1912	ALLEN LAKE EAST	CARBON	WY	007	011386	O	1937
SEVEN PINES	MARION	WV	049	645320	O	1923	ALLISON	CAMPBELL	WY	005	011851	O	1984
SHAVERS FORK	RANDOLPH	WV	083	003726	N	1981	ALLISON SOUTH	CAMPBELL	WY	005	011930	O	1992
SHAWNEE	PLEASANTS	WV	073	648715	N	1923	ALPHA	CAMPBELL	WY	005	012936	O	1987
SHILOH-WICK AREA	PLEASANTS	WV	073	652280	ONA	1895	ALPINE TECH	SUBLETTE	WY	035	001236	N	1998
SHILOH-WICK AREA	TYLER	WV	095	652280	ONA	1895	AMERICAN	CROOK	WY	011	015814	OA	1986
SHINNSTON	HARRISON	WV	033	652497	O	1908	AM-KIRK	CAMPBELL	WY	005	014796	OA	1962
SHIRLEY	TYLER	WV	095	652900	O	1893	AMMO	CROOK	WY	011	016284	O	1965
SIDNEY	WAYNE	WV	099	655101	N	1958	AMMO SOUTH	CROOK	WY	011	012885	O	1989
SILVER HILL	WETZEL	WV	103	656279	ON	1903	AMOS DRAW	CAMPBELL	WY	005	004991	OA	1982
SILVER RUN	RITCHIE	WV	085	656403	ON	1903	AMP	SHERIDAN	WY	033	016470	OA	1970
SILVERTON	JACKSON	WV	035	656744	O	1945	ANDY	CAMPBELL	WY	005	018113	OA	1983
SINKING CREEK	GILMER	WV	021	657612	ON	1894	ANSCHUTZ RANCH EAST	UINTA	WY	041	002380	N	1982
SISTERSVILLE	TYLER	WV	095	658139	ON	1890	ANT HILLS	NIOBRARA	WY	027	020004	OA	1927
SLAB FORK	RALEIGH	WV	081	659945	N	1922	ANT HILLS NORTH	NIOBRARA	WY	027	020035	OA	1947
SLAUGHTER CREEK	KANAWHA	WV	039	660379	N	1924	ANTELOPE	SWEETWATER	WY	037	020097	ON	1970
SMITHFIELD	DODDRIDGE	WV	017	662859	O	1892	ANTELOPE SPRINGS	FREMONT	WY	013	080828	N	1959
SMITHFIELD	MARION	WV	049	662859	O	1892	ANTELOPE SPRINGS EAST	FREMONT	WY	013	020453	N	1947
SMITHFIELD	WETZEL	WV	103	662859	O	1892	ANTHILL UNIT	CARBON	WY	007	014316	N	1991
SMITHS FERRY	HANCOCK	WV	029	662890	ON	1860	AQUEDUCT	LARAMIE	WY	021	022598	OA	1975
SMITHTON-FLINT-SEDALIA	DODDRIDGE	WV	017	662952	N	1894	ARAPAHOE CREEK	FREMONT	WY	013	010265	OA	1985
SMITHTON-FLINT-SEDALIA	HARRISON	WV	033	662952	N	1894	ARCH	SWEETWATER	WY	037	023306	ON	1959
SMITHTON-FLINT-SEDALIA	TYLER	WV	095	662952	N	1894	ARCHIBALD	CAMPBELL	WY	005	023607	ON	1975
SMITHTON-FLINT-SEDALIA	WETZEL	WV	103	662952	N	1894	ARCOLA	LARAMIE	WY	021	023678	OA	1982
SPENCER	ROANE	WV	087	669028	ON	1899	ARMINTO	NATRONA	WY	025	024949	N	1924
SPRUCE CREEK	RITCHIE	WV	085	672004	ON	1900	ARROW	CAMPBELL	WY	005	026530	O	1966
ST LEO	MONONGALIA	WV	061	017184	N	2001	ART CREEK	CROOK	WY	011	000378	O	1980
ST MARYS	PLEASANTS	WV	073	674345	O	1889	ARTESIAN	JOHNSON	WY	019	026840	N	1991
STACKYARD HOLLOW	OHIO	WV	069	675182	O	1911	ARVADA	SHERIDAN	WY	033	000380	O	1979
STANLEY	DODDRIDGE	WV	017	676422	ON	1923	ASH	CAMPBELL	WY	005	027119	O	1987
STANLEY	RITCHIE	WV	085	676422	ON	1923	ASH CREEK	SHERIDAN	WY	033	027150	OA	1952
STANLEY	TYLER	WV	095	676422	ON	1923	ASH CREEK SOUTH	SHERIDAN	WY	033	027181	OA	1954
STEEL RUN	WETZEL	WV	103	678778	O	1902	ASH DRAW	CAMPBELL	WY	005	009131	OA	1985
STOVALL RIDGE	MERCER	WV	055	017397	N	1998	ASPEN	UINTA	WY	041	028452	O	1903
STRAIGHT FORK-BLUESTONE CR	DODDRIDGE	WV	017	683397	N	1923	ASPEN CREEK	HOT SPRINGS	WY	017	028457	O	1974
STUMP TOWN-NORMANTOWN-SHOCK	GILMER	WV	021	685970	N	1901	ATLANTIC RIM	CARBON	WY	007	019110	N	1992
SUCKERROD	BROOKE	WV	009	686435	O	1902	AUSTIN CREEK	NATRONA	WY	025	012324	OA	1988
SUMMERSVILLE	NICHOLAS	WV	067	688295	N	1965	AVERY DRAW	CONVERSE	WY	009	008805	ON	1984
SWANDALE-WIDEN	CLAY	WV	015	691837	N	1912	BADGER BASIN	PARK	WY	029	034514	OA	1930
SWIGER (FLINT RUN)	DODDRIDGE	WV	017	692891	O	1893	BADWATER	NATRONA	WY	025	034762	N	1957
SWIGER (FLINT RUN)	TYLER	WV	095	692891	O	1893	BAGGS SOUTH EXT	CARBON	WY	007	000392	N	1974
SYCAMORE-MILLSTONE	CALHOON	WV	013	693364	OA	1939	BAGGS WEST	CARBON	WY	007	034985	O	1968
TALLMANSVILLE	UPSHUR	WV	097	696504	N	1944	BAILEY DOME	CARBON	WY	007	035320	OA	1944
TANNER	CALHOON	WV	013	697341	ON	1891	BAIRD PEAK	HOT SPRINGS	WY	017	035723	O	1964
TANNER	GILMER	WV	021	697341	ON	1891	BALD MOUNTAIN	SUBLETTE	WY	035	035922	N	1975
TARIFF (TALLMAN)	ROANE	WV	087	697883	O	1909	BALDY BUTTE	CARBON	WY	007	005007	ON	1982
TAYLOR DRAIN	BARBOUR	WV	001	698643	N	1967	BANJO FLATS	WASHAKIE	WY	043	037707	OA	1969
TERRA ALTA	PRESTON	WV	077	701821	N	1944	BAR CREEK	CAMPBELL	WY	005	038330	OA	1970
THORNWOOD (GREEN BANK)	POCAHONTAS	WV	075	705991	N	1961	BAR U DRAW	CAMPBELL	WY	005	013658	O	1991
THURSDAY	RITCHIE	WV	085	707107	N	1924	BARBER CREEK	CAMPBELL	WY	005	038854	OA	1957
TRIPLETT	ROANE	WV	087	718106	ON	1902	BARBER CREEK EAST	CAMPBELL	WY	005	038885	N	1978
TURKEYFOOT	HANCOCK	WV	029	721803	O	1888	BARBER CREEK WEST	JOHNSON	WY	019	038947	OA	1962
TWENTY-MILE CREEK	NICHOLAS	WV	067	723268	N	1948	BARREL SPRINGS	CARBON	WY	007	040404	N	1965
TWENTY-MILE CREEK EAST	NICHOLAS	WV	067	723299	N	1948	BARREL SPRINGS	SWEETWATER	WY	037	040404	N	1982
TWILIGHT	OHIO	WV	069	723423	N	1900	BARTLETT	SWEETWATER	WY	037	041489	N	1973
UTICA	JACKSON	WV	035	730394	N	1958	BARTON	CROOK	WY	011	041737	O	1956
UTICA	WOOD	WV	107	730394	N	1958	BASIN	CAMPBELL	WY	005	042233	OA	1965
VADIS	GILMER	WV	021	731953	ON	1948	BASIN NW	CAMPBELL	WY	005	042264	OA	1965
VADIS	LEWIS	WV	041	731953	ON	1948	BASTARD BUTTE	SWEETWATER	WY	037	042569	ON	1978
VANDALIA	LEWIS	WV	041	733875	ON	1959	BATES CREEK	NATRONA	WY	025	043070	OA	1954
VOLCANO	RITCHIE	WV	085	741085	O	1864	BATTLE SPRINGS	SWEETWATER	WY	037	043727	ON	1979
VOLCANO	WOOD	WV	107	741085	O	1864	BATTLE SPRINGS DRAW	SWEETWATER	WY	037	000862		
WALLACE-FOLSOM	HARRISON	WV	033	746148	O	1898	BAUMFALK	CAMPBELL	WY	005	010277	OA	1986
WALLACE-FOLSOM	MARION	WV	049	746148	O	1898	BAXTER BASIN MIDDLE	SWEETWATER	WY	037	044310	N	1938
WALLACE-FOLSOM	WETZEL	WV	103	746148	O	1898	BAXTER BASIN NORTH	SWEETWATER	WY	037	044341	N	1926
WALTON(JHNSNS&ROCK CREEKS)	ROANE	WV	087	747543	ON	1907	BAXTER BASIN SOUTH	SWEETWATER	WY	037	044372	N	1922
WASHINGTON BOTTOM	WOOD	WV	107	750255	N	1975	BAXTER SIDING	SWEETWATER	WY	037	044476	N	1980
WAVERLY	PLEASANTS	WV	073	752720	O	1879	BAY CREEK	CAMPBELL	WY	005	000399	N	1934
WAVERLY	WOOD	WV	107	752720	O	1879	BEAR CREEK	CONVERSE	WY	009	048643	OA	1966
WELCH	MCDOWELL	WV	047	756216	N	1923	BEARCAT	PARK	WY	029	048922	OA	1955
WELCH	WYOMING	WV	109	756216	N	1923	BEAVER CREEK	FREMONT	WY	013	049790	ONA	1938
WELLSBURG	BROOKE	WV	009	757611	N	1882	BEAVER DRAW	CAMPBELL	WY	005	008044	O	1982
WESTON-JANE LEW	HARRISON	WV	033	760959	ON	1908	BEAVER HOLE	NIOBRARA	WY	027	080045	OA	1982
WESTON-JANE LEW	LEWIS	WV	041	760959	ON	1908	BED TICK	CONVERSE	WY	009	000918	O	1981
WESTOVER	MONONGALIA	WV	061	761021	N	1923	BELL SPRINGS	CARBON	WY	007	053386	N	1924
WHEATON RUN	JACKSON	WV	035	762618	O	1968	BERGER HILL	CROOK	WY	011	057215	OA	1966
WHITES CREEK-GRAGSTON	WAYNE	WV	099	765532	ON	1939	BERGER HILL NORTH	CROOK	WY	011	050527	OA	1983
WHITMER EAST	RANDOLPH	WV	083	017396	N	1997	BERTHA	CAMPBELL	WY	005	058377	OA	1955
WILBUR	DODDRIDGE	WV	017	767795	N	1894	BESSIE BOTTOM	UINTA	WY	041	007286	N	1983
WILBUR	TYLER	WV	095	767795	N	1894	BETHLEHEM	CAMPBELL	WY	005	059214	ONA	1973
WILEYVILLE	WETZEL	WV	103	768880	O	1927	BETTY	CONVERSE	WY	009	059493	O	1976
WILLIAMSBURG	GREENBRIER	WV	025	770058	N	1953	BIG CAT	JOHNSON	WY	019	015372	O	1998
WILLOW FORK	TYLER	WV	095	770740	N	1923	BIG DRY CREEK	UINTA	WY	041	000414	N	1980
WILLOW FORK	WETZEL	WV	103	770740	N	1923	BIG HAND	CAMPBELL	WY	005	061749	OA	1970
WOLF SUMMIT	HARRISON	WV	033	776422	OA	1899	BIG HOLLOW	ALBANY	WY	001	061966	O	1938
YELLOW CREEK (BIG SPRINGS)	CALHOON	WV	013	785992	OA	1901	BIG MAC	CAMPBELL	WY	005	000415	O	1985
YELLOW CREEK (BIG SPRINGS)	RITCHIE	WV	085	785992	OA	1901	BIG MEDICINE BOW	CARBON	WY	007	062540	ONA	1935
YOLYN	LOGAN	WV	045	787335	N	1963	BIG MUDDY	CONVERSE	WY	009	062803	OA	1916
ZINNIA	DODDRIDGE	WV	017	792044	ON	1899	BIG MUDDY EAST	CONVERSE	WY	009	062834	O	1961
ZONA	ROANE	WV	087	792851	O	1921	BIG PINEY	SUBLETTE	WY	035	000864	ON	1964



Field Name	County Name	State Sub	Co Code	Field Code	Field Type	Field Disc Year	Field Name	County Name	State Sub	Co Code	Field Code	Field Type	Field Disc Year
BIRD CANYON	SWEETWATER	WY	037	065396	N	1971	CANYON CREEK	SWEETWATER	WY	037	118328	N	1941
BISHOP RANCH	CAMPBELL	WY	005	066244	OA	1963	CARDINAL	CAMPBELL	WY	005	119568	OA	1966
BISHOP RANCH EAST	CAMPBELL	WY	005	008807	OA	1984	CARR CREEK	CROOK	WY	011	008810	O	1984
BISHOP RANCH SOUTH	CAMPBELL	WY	005	066275	OA	1968	CARSON	CAMPBELL	WY	005	121862	ONA	1969
BISON BASIN	FREMONT	WY	013	066461	OA	1929	CARSON WEST	CAMPBELL	WY	005	122017	OA	1976
BITTER CREEK	SWEETWATER	WY	037	067019	N	1962	CARTER	CONVERSE	WY	009	122048	O	1969
BLACK BANK	CROOK	WY	011	067593	O	1966	CARVNER	FREMONT	WY	013	014902	OA	1994
BLACK BILL	CAMPBELL	WY	005	012326	OA	1988	CASPER CREEK NORTH	NATRONA	WY	025	124156	ONA	1925
BLACK BUTTE	SUBLETTE	WY	035	067934	N	1984	CASPER CREEK SOUTH	NATRONA	WY	025	124187	ON	1919
BLACK BUTTE CREEK	SWEETWATER	WY	037	067965	N	1959	CASTLE CREEK	NATRONA	WY	025	124776	ON	1947
BLACK JACK	LINCOLN	WY	023	068399	N	1976	CASTLE GARDEN	FREMONT	WY	013	124900	N	1948
BLACK MOUNTAIN	HOT SPRINGS	WY	017	068461	OA	1924	CATAMOUNT	CONVERSE	WY	009	015772	O	1995
BLACK MOUNTAIN	WASHAKIE	WY	043	068461	OA	1924	CCC ROAD	SUBLETTE	WY	035	008076	O	1984
BLACK ROCK DRAW	CAMPBELL	WY	005	000934	ON	1981	CEDAR BREAKS	SWEETWATER	WY	037	005087	N	1977
BLACKMORE	CAMPBELL	WY	005	069418	O	1977	CEDAR GAP	FREMONT	WY	013	127869	N	1984
BLIZZARD	CONVERSE	WY	009	071823	O	1986	CEDAR GULCH	NIOBRARA	WY	027	127939	OA	1974
BLUE FOREST	SWEETWATER	WY	037	060693	N	1983	CEDAR GULCH WEST	NIOBRARA	WY	027	000978	O	1978
BLUE GAP	CARBON	WY	007	075208	N	1974	CEDAR RIDGE	CARBON	WY	007	005088	O	1982
BLUE GOOSE	CARBON	WY	007	013998	N	1991	CELLARS RANCH	JOHNSON	WY	019	128923	OA	1960
BLUE HILL	CONVERSE	WY	009	075343	OA	1988	CENTENNIAL	HOT SPRINGS	WY	017	129202	O	1992
BLUE SPRINGS EAST	HOT SPRINGS	WY	017	012697	O	1955	CEPO	SWEETWATER	WY	037	014208	N	1992
BLUEBIRD	CAMPBELL	WY	005	008055	ON	1984	C-H	CAMPBELL	WY	005	110423	OA	1967
BOBCAT CREEK	CONVERSE	WY	009	000938	OA	1979	CHALK BLUFFS	LARAMIE	WY	021	000982	OA	1981
BOGGY CREEK	NIOBRARA	WY	027	077963	OA	1971	CHALK HILLS	CAMPBELL	WY	005	012138	OA	1987
BOGIE DRAW	CAMPBELL	WY	005	005041	OA	1982	CHAN	CAMPBELL	WY	005	131822	ON	1968
BOLTON CREEK	NATRONA	WY	025	079203	O	1920	CHAPMAN DRAW	CARBON	WY	007	000215	N	1981
BONANZA	BIG HORN	WY	003	079668	O	1950	CHARLES	NIOBRARA	WY	027	133806	O	1998
BONNEVILLE	FREMONT	WY	013	080288	N	1971	CHEROKEE CREEK	CARBON	WY	007	135790	N	1959
BOONE DOME	NATRONA	WY	025	081032	N	1923	CHEROKEE RIDGE	SWEETWATER	WY	037	135883	O	1961
BOOTON	CAMPBELL	WY	005	081528	OA	1966	CHERRY ANTICLINE	BIG HORN	WY	003	136069	O	1960
BORDER	CAMPBELL	WY	005	081838	O	1969	CHEYENNE	LARAMIE	WY	021	137154	N	1979
BORIE	LARAMIE	WY	021	082086	OA	1949	CHEYENNE RIDGE	WESTON	WY	045	000988	ON	1981
BOULDER DOME	FREMONT	WY	013	080861	O	1984	CHEYENNE RIVER	NIOBRARA	WY	027	137247	OA	1953
BOULDER GULCH	HOT SPRINGS	WY	017	000946	OA	1981	CHEYENNE RIVER	WESTON	WY	045	137247	OA	1953
BOWER	CONVERSE	WY	009	084091	O	1973	CHICKEN CREEK	UINTA	WY	041	138084	O	1982
BOWMAN HILL	CAMPBELL	WY	005	084630	O	1977	CHIMNEY BUTTE	LINCOLN	WY	023	139262	N	1958
BOX CREEK	CONVERSE	WY	009	084907	O	1955	CHIMNEY BUTTE	SUBLETTE	WY	035	139262	N	1958
BOYSEN	FREMONT	WY	013	086168	N	1978	CHIMNEY ROCK	SWEETWATER	WY	037	139355	O	1956
BOZEMAN TRAIL	JOHNSON	WY	019	090918	OA	1985	CHIVINGTON	LARAMIE	WY	021	140370	OA	1976
BRACKEN	CAMPBELL	WY	005	086535	OA	1970	CHIVINGTON SOUTH	LARAMIE	WY	021	008083	O	1984
BRADY	SWEETWATER	WY	037	087651	N	1972	CHUGSPRING	PLATTE	WY	031	142120	N	1975
BREAKS	CAMPBELL	WY	005	089950	O	1976	CHURCH BUTTES	SWEETWATER	WY	037	142300	N	1946
BREEN	CAMPBELL	WY	005	090658	OA	1967	CHURCH BUTTES	UINTA	WY	041	142300	N	1956
BRENNAN	CAMPBELL	WY	005	090934	OA	1980	CIRCLE RIDGE	FREMONT	WY	013	142982	OA	1923
BRENNER DRAW	NIOBRARA	WY	027	094043	O	1985	CITY	PARK	WY	029	000503	O	1979
BRENNING BASIN	CONVERSE	WY	009	091061	O	1902	CLABAUGH	CAMPBELL	WY	005	144176	O	1964
BRIDGE CREEK	NIOBRARA	WY	027	091557	O	1948	CLARETON	NIOBRARA	WY	027	145168	OA	1950
BRIDGE DRAW	CAMPBELL	WY	005	000442	OA	1980	CLARETON	WESTON	WY	045	145168	OA	1950
BRIDGER TRAIL	PARK	WY	029	000444	N	1980	CLARETON SW	WESTON	WY	045	145194	O	1969
BRIGHT	NIOBRARA	WY	027	091960	OA	1980	CLARK RANCH	NATRONA	WY	025	145602	OA	1955
BRISLAWN	CROOK	WY	011	012334	OA	1988	CLAY BUTTES	SWEETWATER	WY	037	015771	N	
BRONCO	CAMPBELL	WY	005	093727	OA	1977	CLEAR CREEK	UINTA	WY	041	147121	ON	1979
BROOKS DRAW	CONVERSE	WY	009	005059	OA	1982	CLEARWATER	CAMPBELL	WY	005	147834	O	1993
BROOKS DRAW	NATRONA	WY	025	005059	OA	1982	CLOVERLY	BIG HORN	WY	003	009024	O	1985
BROOKS DRAW	NIOBRARA	WY	027	005059	OA	1982	CLUBHOUSE	CAMPBELL	WY	005	010336	OA	1985
BROOKS RANCH	CONVERSE	WY	009	094502	O	1957	COAL CREEK	CAMPBELL	WY	005	149927	O	1998
BROOKS RANCH	NATRONA	WY	025	094502	O	1957	COAL GULCH	CARBON	WY	007	149989	N	1979
BROSA DRAW	CROOK	WY	011	012918	O	1989	COALMINE	CAMPBELL	WY	005	014867	N	1994
BROWNING	CARBON	WY	007	095897	O	1969	CODY	PARK	WY	029	150981	OA	1976
BROWNS HILL	CARBON	WY	007	096120	N	1976	COLE CREEK	CONVERSE	WY	009	152376	OA	1938
BRUFF	LINCOLN	WY	023	096898	N	1969	COLE CREEK	NATRONA	WY	025	152376	OA	1938
BRUFF	SWEETWATER	WY	037	096898	N	1969	COLE CREEK NE	NATRONA	WY	025	152407	O	1954
BRUFF	UINTA	WY	041	096898	N	1969	COLE CREEK SOUTH	CONVERSE	WY	009	152438	OA	1948
BRUSH	LARAMIE	WY	021	097598	N	1972	COLE CREEK SOUTH	NATRONA	WY	025	152438	O	1994
BRUSH CREEK	CONVERSE	WY	009	097602	O	1976	COLE NE	CONVERSE	WY	009	006102	O	1983
BUCCANEER	SWEETWATER	WY	037	016632	N	1981	COLE SPRINGS DRAW	CARBON	WY	007	152593	N	1960
BUCK CREEK	NIOBRARA	WY	027	099571	O	1952	COLLETT CREEK	LINCOLN	WY	023	012935	ON	1989
BUCK DRAW	CAMPBELL	WY	005	099645	OA	1974	COLLINS	CAMPBELL	WY	005	154050	O	1978
BUCK DRAW	CONVERSE	WY	009	099645	OA	1974	COLLUMS	CAMPBELL	WY	005	154329	OA	1969
BUCK DRAW EAST	CONVERSE	WY	009	012336	N	1988	CONTINENTAL DIVIDE	SWEETWATER	WY	037	158514	ON	1964
BUCK DRAW NORTH	CAMPBELL	WY	005	012337	OA	1988	COON CREEK	BIG HORN	WY	003	159475	O	1953
BUCKHORN CANYON	SWEETWATER	WY	037	000452	N	1979	COOPER COVE	CARBON	WY	007	159754	OA	1944
BUD	WASHAKIE	WY	043	100687	O	1979	COOPER RESERVOIR	NATRONA	WY	025	160033	N	1959
BUFF	CAMPBELL	WY	005	101245	OA	1970	CORLEY	HOT SPRINGS	WY	017	008093	O	1946
BUFFALO HUMP	SWEETWATER	WY	037	016626	N	1999	CORNEY	CONVERSE	WY	009	000525	ON	1979
BUFFALO RIM	HOT SPRINGS	WY	017	005067	O	1978	CORONA	CAMPBELL	WY	005	010344	OA	1986
BUGHER DRAW	CAMPBELL	WY	005	102097	ON	1972	CORRAL CREEK	CROOK	WY	011	162699	OA	1962
BULL CREEK	CAMPBELL	WY	005	102516	O	1982	COTTONWOOD CREEK	WASHAKIE	WY	043	164280	OA	1953
BULL CREEK NORTH	CAMPBELL	WY	005	008809	O	1984	COULEE	PARK	WY	029	000529	O	1978
BULL FROG	NATRONA	WY	025	005071	N	1982	COUNTY LINE	CROOK	WY	011	165272	O	1974
BULL GULCH	CONVERSE	WY	009	012132	OA	1988	COW CREEK	CARBON	WY	007	165985	N	1960
BULLMARCH	CAMPBELL	WY	005	102764	O	1967	COW GULCH	NIOBRARA	WY	027	166047	O	1947
BUNKER HILL	CARBON	WY	007	103353	ON	1937	COW HOLLOW	LINCOLN	WY	023	010347	N	1986
BURKE RANCH	NATRONA	WY	025	104531	OA	1953	COWLEY	BIG HORN	WY	003	166574	O	1964
BURKE RANCH EAST	JOHNSON	WY	019	104562	O	1971	COWLEY	PARK	WY	029	166574	O	1964
BURKE RANCH EAST	NATRONA	WY	025	104562	O	1971	COYOTE CREEK	CROOK	WY	011	167411	O	1958
BURNS	LARAMIE	WY	021	105461	O	1982	COYOTE CREEK	WESTON	WY	045	167411	ON	1958
BURNT HOLLOW	CROOK	WY	011	005073	O	1982	COYOTE CREEK SOUTH	WESTON	WY	045	167442	OA	1963
BURNT WAGON	NATRONA	WY	025	106130	O	1976	CRAVEN CREEK	LINCOLN	WY	023	000534	N	1977
BUSH LAKE	SWEETWATER	WY	037	106961	N	1978	CRAWFORD DRAW	JOHNSON	WY	019	008811	O	1984
BUSTER BASIN	SWEETWATER	WY	037	107170	O	1974	CRAZY WOMAN SOUTH	JOHNSON	WY	019	169039	O	1956
BUTCHER KNIFE SPRINGS	UINTA	WY	041	107321	N	1971	CRESTON	CARBON	WY	007	170155	N	1959
BUTLER	LARAMIE	WY	021	107383	O	1981	CRESTON SE	CARBON	WY	007	170174	N	1977
BUTLER RANCH	CROOK	WY	011	107476	O	1958	CROOKED CANYON	SWEETWATER	WY	037	171380	N	1975
BUTTE	CAMPBELL	WY	005	000459	O	1980	CROOKS CREEK	FREMONT	WY	013	014011	N	1991
BUTTE CREEK	CAMPBELL	WY	005	107631	O	1984	CROOKS GAP	FREMONT	WY	013	171457	OA	1944
BYRON	BIG HORN	WY	003	109205	ONA	1918	CRYSTAL CREEK	BIG HORN	WY	003	173503	O	1919
BYRON NW	BIG HORN	WY	003	109236	O	1957	CULP DRAW	CAMPBELL	WY	005	174205	OA	1975
BYRON SE	BIG HORN	WY	003	109267	OA	1955	CULP DRAW	JOHNSON	WY	019	174205	OA	1975
CABALLO - FORT UNION	CAMPBELL	WY	005	015797	N		CUTLASS	SUBLETTE	WY	035	175782	N	1981
CABIN	SUBLETTE	WY	035	010312	O	1986	CUTLER	CAMPBELL	WY	005	175789	O	1970
CABIN CANYON	CAMPBELL	WY	005	012338	O	1988	CYCLONE CANYON	CROOK	WY	011	176252	O	1972
CABIN CREEK	CROOK	WY	011	111012	O	1958	DALE						

# WYOMING

Field Name	County Name	State Sub	Co Code	Field Code	Field Disc Type Year	Field Name	County Name	State Sub	Co Code	Field Code	Field Disc Type Year
DEAVER NORTH	PARK	WY	029	184457	O 1960	FINN-SHURLEY	WESTON	WY	045	008129	O 1963
DEEP CREEK	CARBON	WY	007	185232	O 1950	FIREPLACE ROCK	SWEETWATER	WY	037	241684	N 1978
DEEP DRAW	CAMPBELL	WY	005	011384	O 1987	FISH	CAMPBELL	WY	005	241769	O 1985
DEEP GULCH	CARBON	WY	007	185335	N 1976	FISH CREEK	NATRONA	WY	025	241800	ON 1951
DEER CREEK	CONVERSE	WY	009	185542	O 1950	FISHING LAKE	CAMPBELL	WY	005	012358	O 1988
DEER CREEK II	FREMONT	WY	013	009725	N 1986	FIVE MILE	BIG HORN	WY	003	243040	N 1952
DEER FLY	CAMPBELL	WY	005	008102	O 1984	FIVE MILE	WASHAKIE	WY	043	243040	O 1990
DEER FLY SOUTH	CAMPBELL	WY	005	014219	O 1992	FIVE MILE GULCH	SWEETWATER	WY	037	243114	ON 1977
DELANEY RIM	SWEETWATER	WY	037	186928	ON 1976	FLASHLIGHT	BIG HORN	WY	003	243707	O 1970
DEMOTT DRAW	CAMPBELL	WY	005	008103	O 1984	FLAT CREEK	CAMPBELL	WY	005	243800	O 2005
DEMOTT DRAW WEST	CAMPBELL	WY	005	014220	OA 1992	FLAT DRAW	CAMPBELL	WY	005	243831	OA 1968
DENNELL DRAW	CAMPBELL	WY	005	005132	OA 1982	FLAT LAND	LARAMIE	WY	021	001078	O 1981
DENNELL DRAW	CONVERSE	WY	009	005132	OA 1982	FLAT TOP	CONVERSE	WY	009	244110	ON 1959
DERBY	FREMONT	WY	013	189262	O 1921	FLAT TOP EAST	CONVERSE	WY	009	000601	O 1980
DERRICK DRAW	CONVERSE	WY	009	012948	ON 1989	FLORIDA	CAMPBELL	WY	005	010407	OA 1985
DESERT FLATS	SWEETWATER	WY	037	189523	N 1973	FLORIDA	CROOK	WY	011	010407	OA 1985
DESERT ROSE	SWEETWATER	WY	037	010711	N 1986	FLY DRAW	CONVERSE	WY	009	002948	OA 1975
DESERT SPRINGS	SWEETWATER	WY	037	189541	ON 1958	FLYING E	JOHNSON	WY	019	246906	O 1975
DESERT SPRINGS EAST	SWEETWATER	WY	037	189572	O 1965	FOGARTY CREEK	SUBLETTE	WY	035	247460	N 1975
DESERT SPRINGS WEST	SWEETWATER	WY	037	189634	ONA 1959	FONTENELLE	LINCOLN	WY	023	247860	N 1974
DEWEY DOME	WESTON	WY	045	190161	O 1927	FONTENELLE	SWEETWATER	WY	037	247860	N 1974
DIAMOND DOME	CARBON	WY	007	190929	N 1953	FONTENELLE II	LINCOLN	WY	023	000607	N 1974
DIAMOND RANCH	CARBON	WY	007	191053	O 1957	FORBES	SWEETWATER	WY	037	248249	N 1979
DICKIE	HOT SPRINGS	WY	017	191518	O 1953	FORGEY	NATRONA	WY	025	249117	OA 1969
DILLINGER RANCH	CAMPBELL	WY	005	192324	OA 1964	FORTIFICATION CREEK	JOHNSON	WY	019	251690	O 1957
DILLINGER RANCH EAST	CAMPBELL	WY	005	000559	ON 1979	FOSTER	CROOK	WY	011	252000	O 1957
DILTS	CONVERSE	WY	009	000560	ON 1980	FOSTER GULCH	BIG HORN	WY	003	252052	O 1974
DINES	SWEETWATER	WY	037	010370	N 1986	FOUR HORSE	WESTON	WY	045	000611	O 1979
DINTY MOORE RESERVOIR	FREMONT	WY	013	193192	N 1961	FOUR MILE GULCH	SWEETWATER	WY	037	012362	N 1988
DITTO LAKE	CAMPBELL	WY	005	014423	O 1993	FOURBEAR	PARK	WY	029	252744	OA 1928
DIVIDE	CARBON	WY	007	193471	O 1978	FOURCHE	CAMPBELL	WY	005	001093	OA 1981
DIXON	CARBON	WY	007	193998	N 1991	FOURMILE	JOHNSON	WY	019	005189	OA 1982
DOBIE CREEK	BIG HORN	WY	003	194518	N 1978	FOURTEEN MILE	WASHAKIE	WY	043	252961	N 1952
DOCTOR DITCH	PARK	WY	029	194733	N 1974	FRANKS FORK	PARK	WY	029	255395	O 1948
DODGE RIM	SWEETWATER	WY	037	014014	N 1991	FRANNIE	PARK	WY	029	255550	OA 1928
DOE	CAMPBELL	WY	005	012153	OA 1988	FREEDOM	BIG HORN	WY	003	256697	O 1998
DOG SPRING	UINTA	WY	041	010371	N 1986	FREIGHTER GAP	SWEETWATER	WY	037	001097	N 1981
DOGIE	NIOBRARA	WY	027	000566	OA 1954	FRENCHIE DRAW	FREMONT	WY	013	257875	N 1961
DOLIS HILLS	FREMONT	WY	013	195836	N 1959	FRENCHIE DRAW	NATRONA	WY	025	257875	N 1961
DON DRAW	CONVERSE	WY	009	196665	OA 1972	FREWEN	SWEETWATER	WY	037	013371	N 1990
DONKEY CREEK	CAMPBELL	WY	005	196952	O 1996	FRISBY SOUTH	WASHAKIE	WY	043	258526	OA 1949
DONKEY CREEK	CROOK	WY	011	196952	ON 1953	FRISON	WASHAKIE	WY	043	258588	O 1970
DONKEY CREEK NORTH	CROOK	WY	011	196983	OA 1960	FRITZ	BIG HORN	WY	003	258619	ON 1981
DOUBLE SHIELD	CAMPBELL	WY	005	199537	O 1973	FROG CREEK	CONVERSE	WY	009	258734	ON 1972
DOUD SE	CAMPBELL	WY	005	012157	O 1987	FROG CREEK	WESTON	WY	045	258734	ON 1972
DOUGLAS SOUTH	CONVERSE	WY	009	200114	O 1946	FULLER RESERVOIR	FREMONT	WY	013	259952	ON 1977
DRIPPING CREEK	SWEETWATER	WY	037	008113	N 1984	G P DOME	CARBON	WY	007	262271	O 1920
DRISCOLL CREEK	CAMPBELL	WY	005	202951	OA 1962	GAITHER DRAW	CAMPBELL	WY	005	001106	O 1981
DRISCOLL CREEK	CROOK	WY	011	202951	OA 1962	GALE	SWEETWATER	WY	037	263495	N 1980
DRY CREEK	JOHNSON	WY	019	203602	O 1974	GAME HILL	TETON	WY	039	005198	N 1982
DRY FORK	CONVERSE	WY	009	203633	OA 1970	GAP	CAMPBELL	WY	005	264545	O 1987
DRY GULCH	CAMPBELL	WY	005	001038	O 1982	GAP ROAD	SWEETWATER	WY	037	005199	N 1983
DRY GULCH SOUTH	CAMPBELL	WY	005	008114	O 1984	GARLAND	BIG HORN	WY	003	265805	ON 1906
DUBOIS	FREMONT	WY	013	204114	O 1946	GARLAND	PARK	WY	029	265805	ON 1906
DUCK CREEK	CAMPBELL	WY	005	204486	O 1967	GARNER LAKE	CAMPBELL	WY	005	266022	OA 1966
DUCK NEST CREEK	CAMPBELL	WY	005	000571	O 1979	GARNER LAKE NORTH	CAMPBELL	WY	005	013687	O 1991
DULL	CONVERSE	WY	009	205385	O 1970	GARRISON DRAW	NATRONA	WY	025	266555	O 1972
DUNES	CARBON	WY	007	206377	N 1981	GAS DRAW	CAMPBELL	WY	005	267262	OA 1967
DUNLAP	CAMPBELL	WY	005	206687	O 1986	GAS DRAW EAST	CAMPBELL	WY	005	267264	OA 1975
DURHAM	LARAMIE	WY	021	207493	ON 1978	GEARY DOME	CONVERSE	WY	009	000618	OA 1980
DUTCH	CAMPBELL	WY	005	208315	OA 1975	GEARY NORTH	NATRONA	WY	025	268526	OA 1968
DUTCH RESERVOIR	CAMPBELL	WY	005	007860	O 1982	GEOBO	HOT SPRINGS	WY	017	268619	OA 1943
DUTTON CREEK	CARBON	WY	007	208485	ON 1927	GEORGE RANCH	WESTON	WY	045	269673	OA 1961
DUTTON CREEK NORTH	CARBON	WY	007	208516	OA 1963	GIBBS	CAMPBELL	WY	005	271363	OA 1970
DUVALL RANCH	CAMPBELL	WY	005	208609	OA 1964	GIBBS NORTH	CAMPBELL	WY	005	012537	O 1988
EAGLE ROCK	CAMPBELL	WY	005	000575	O 1980	GIBBS SOUTH	CAMPBELL	WY	005	271456	OA 1978
EAST DRAW	CAMPBELL	WY	005	012162	OA 1987	GIBSON DRAW	CONVERSE	WY	009	271518	O 1971
EAST FORK	CAMPBELL	WY	005	211796	O 1985	GILBERT LAKE	CONVERSE	WY	009	272014	O 1960
ECHETA	CAMPBELL	WY	005	009134	OA 1985	GIRRARD	FREMONT	WY	013	274027	N 1972
ECHO SPRINGS	CARBON	WY	007	212798	ONA 1976	GLASNER	FREMONT	WY	013	275254	N 1970
ECHO SPRINGS	SWEETWATER	WY	037	212798	ONA 1976	GLASSCOCK HOLLOW	UINTA	WY	041	275363	N 1980
EDSEL	CROOK	WY	011	215521	OA 1981	GLASSER DRAW	CAMPBELL	WY	005	005208	ON 1982
EIGHTY-FIVE CREEK	CAMPBELL	WY	005	010379	O 1986	GLENROCK	CONVERSE	WY	009	276804	OA 1949
EINAR	CAMPBELL	WY	005	010380	O 1985	GLENROCK SOUTH	CONVERSE	WY	009	276835	OA 1950
EITEL	CROOK	WY	011	216190	O 1976	GLO	CAMPBELL	WY	005	008142	O 1984
ELK BASIN	PARK	WY	029	218981	ONA 1915	GLO NORTH	CAMPBELL	WY	005	009027	O 1985
ELK BASIN SOUTH	PARK	WY	029	219043	ON 1945	GOER DRAW	CAMPBELL	WY	005	006113	O 1983
ELK CREEK	CAMPBELL	WY	005	219198	OA 1987	GOLD MINE DRAW	CAMPBELL	WY	005	272008	O 1975
ELK DRAW	CAMPBELL	WY	005	005158	N 1983	GOLDEN EAGLE	HOT SPRINGS	WY	017	278339	ONA 1918
ELK MOUNTAIN	CARBON	WY	007	219508	O 1957	GOLDEN GOOSE	FREMONT	WY	013	278370	OA 1966
ELKOL	LINCOLN	WY	023	010386	O 1985	GOLDEN PRAIRIE	LARAMIE	WY	021	278494	OA 1957
EMBLEM	BIG HORN	WY	003	223400	N 1977	GOLDEN WALL	SWEETWATER	WY	037	278637	O 1974
EMBLEM BENCH	PARK	WY	029	005166	N 1983	GOOSE EGG	BIG HORN	WY	003	280656	OA 1975
EMERALD	NATRONA	WY	025	223538	O 1976	GOOSEBERRY	HOT SPRINGS	WY	017	280788	O 1997
EMIGRANT SPRINGS	LINCOLN	WY	023	223724	ON 1958	GOOSEBERRY	PARK	WY	029	280788	OA 1937
EMIGRANT SPRINGS	SWEETWATER	WY	037	223724	N 1958	GOVERNMENT BRIDGE	NATRONA	WY	025	282338	O 1956
EMIGRANT TRAIL	SWEETWATER	WY	037	000587	N 1980	GRAHAM RESERVOIR	UINTA	WY	041	005213	OA 1983
EMPIRE	CAMPBELL	WY	005	224313	OA 1974	GRAPHITE	SUBLETTE	WY	035	010750	N 1986
EMPIRE	JOHNSON	WY	019	224313	OA 1974	GRASS CREEK	HOT SPRINGS	WY	017	000632	ONA 1914
ENIGMA	WASHAKIE	WY	043	005451	O 1987	GRASS CREEK SOUTH	HOT SPRINGS	WY	017	000633	O 1980
ENOS CREEK	HOT SPRINGS	WY	017	225956	ON 1923	GRASSHOPPER BUTTE	CROOK	WY	011	285919	O 1953
ENYARD DRAW	CAMPBELL	WY	005	005169	OA 1982	GRASSLAND	CAMPBELL	WY	005	285981	O 1967
ESPY	CARBON	WY	007	228444	ON 1964	GRASSLAND WEST	CAMPBELL	WY	005	286000	OA 1969
ESSEX MOUNTAIN	SWEETWATER	WY	037	000590	N 1980	GRAY	CAMPBELL	WY	005	286353	O 1966
FABIAN DITCH	LINCOLN	WY	023	233118	N 1976	GRAY SOUTH	CAMPBELL	WY	005	000634	O 1980
FABIAN DITCH	SWEETWATER	WY	037	233118	N 1976	GREASEWOOD	NIOBRARA	WY	027	287190	O 1983
FAIRWAY	SWEETWATER	WY	037	234188	N 1994	GREASEWOOD WEST	NIOBRARA	WY	027	017151	O 2002
FALCON RIDGE	CAMPBELL	WY	005	014017	OA 1978	GREAT DIVIDE	SWEETWATER	WY	037	287603	N 1978
FD	CAMPBELL	WY	005	000596	ON 1979	GREEN RIVER BEND	LINCOLN	WY	023	288461	N 1958
FELIX	CAMPBELL	WY	005	238428	O 1982	GREEN RIVER BEND	SUBLETTE	WY	035	288461	N 1958
FENCE CREEK	CAMPBELL	WY	005	238800	O 1968	GREEN RIVER BLUFFS	SUBLETTE	WY	035	288492	N 1959
FENCE CREEK	SHERIDAN	WY	033	238800	O 1968	GREYBULL	BIG HORN	WY	003	290972	ONA 1907
FENTON	CAMPBELL	WY	005	239048	O 1972	GREYBULL WEST	BIG HORN	WY	003	291003	N 1952
FERGUSON RANCH	PARK	WY	029	239451	O 1963	GRIEVE	NATRONA	WY	025	291220	ONA 1954
FERRIS EAST	CARBON	WY	007	239730	O 1919	GRIEVE NORTH	NATRONA	WY	025	291222	ON 1974
FERRIS WEST	CARBON	WY	007	239761	ON 1923	GUN	LARAMIE	WY	021	005222	OA 1982
FETTER	CONVERSE	WY	009	000598	OA 1979	GUTHREY	CROOK	WY	011	295111	OA 1963
FIDDLER CREEK	WESTON	WY	045	240281	OA 1948	HA CREEK	CAMPBELL	WY	005	297767	OA 1974
FIDDLER CREEK EAST	WESTON	WY	045	000600	OA 1948	HA CREEK	WESTON	WY	045	297767	OA 1974
FIGURE FOUR CANYON	SUBLETTE	WY	035	240880	N 1959	HAL	CAMPBELL	WY	005	008814	O 1984

Field Name	County Name	State Sub	Co Code	Field Code	Field Disc Type Year	Field Name	County Name	State Sub	Co Code	Field Code	Field Disc Type Year
HALVERSON NORTH	CAMPBELL	WY	005	001289	O 1998	KAMON	CAMPBELL	WY	005	000677	O 1978
HAMILTON DOME	HOT SPRINGS	WY	017	301522	OA 1918	KANE	CAMPBELL	WY	005	368790	OA 1966
HAMM	CAMPBELL	WY	005	301894	OA 1967	KANSON DRAW	FREMONT	WY	013	369026	N 1974
HAMPSHIRE	WESTON	WY	045	302355	O 1953	KARA	CROOK	WY	011	369193	OA 1955
HANAWAY DRAW	CROOK	WY	011	008151	O 1984	KAYCEE	JOHNSON	WY	019	005562	O 1977
HANCOCK DRAW	NIORARA	WY	027	009137	O 1985	KAYE	CONVERSE	WY	009	370712	ON 1969
HAND CREEK	HOT SPRINGS	WY	017	005230	O 1983	KAYE	NIORARA	WY	027	370712	ON 1969
HANSEN DRAW	SWEETWATER	WY	037	303521	N 1977	KAYE SOUTH	NIORARA	WY	027	000679	OA 1980
HAPPY HOLLOW	CONVERSE	WY	009	304312	OA 1975	KEYHOLE	CROOK	WY	011	377300	O 1967
HAPPY SPRINGS	FREMONT	WY	013	304374	ON 1950	KEYTON ROAD	WESTON	WY	045	377777	O 1976
HAPS DRAW	CONVERSE	WY	009	304734	OA 1975	KICKEN DRAW	CAMPBELL	WY	005	008817	O 1984
HARPER DRAW	CAMPBELL	WY	005	001293	O 1998	KIEHL	CROOK	WY	011	378300	OA 1972
HARTZOG DRAW	CAMPBELL	WY	005	308943	OA 1976	KIEHL WEST	CROOK	WY	011	010497	O 1985
HARTZOG DRAW	JOHNSON	WY	019	308943	OA 1976	KING DOME	HOT SPRINGS	WY	017	379401	O 1964
HARTZOG DRAW EAST	CAMPBELL	WY	005	008153	ON 1984	KINGSBURY CREEK	CAMPBELL	WY	005	380145	ON 1968
HARVEY DRAW	CONVERSE	WY	009	309028	O 1975	KINGSBURY ROAD	CAMPBELL	WY	005	006130	O 1983
HAT CREEK	NIORARA	WY	027	309582	OA 1971	KINNEY	SWEETWATER	WY	037	000866	ON 1959
HATCH	JOHNSON	WY	019	309706	O 1980	KINNEY RIM	SWEETWATER	WY	037	008188	O 1983
HATFIELD	CARBON	WY	007	309892	ON 1923	KIRBY CREEK	HOT SPRINGS	WY	017	381323	ON 1918
HAVEN	SWEETWATER	WY	037	310171	N	KIRBY DRAW	FREMONT	WY	013	381354	ONA 1954
HAWK POINT	CAMPBELL	WY	005	010459	ONA 1986	KIRBY DRAW SOUTH	FREMONT	WY	013	019094	O 2002
HAWK SPRINGS	GOSHEN	WY	015	008156	OA 1983	KIRK	FREMONT	WY	013	381509	N 1954
HAWKEYE	CAMPBELL	WY	005	310388	O 1988	KIRK RANCH	FREMONT	WY	013	008905	N
HAY	CAMPBELL	WY	005	001177	O 1981	KOHLER	FREMONT	WY	013	385160	O 1970
HAY CREEK	WESTON	WY	045	310822	OA 1949	KREJCI	NIORARA	WY	027	387346	O 1960
HAY RESERVOIR	SWEETWATER	WY	037	310871	N 1976	KREJCI NORTH	NIORARA	WY	027	387377	O 1964
HAYBARN	FREMONT	WY	013	001178	OA 1981	KUEHNE RANCH	CAMPBELL	WY	005	388261	OA 1965
HAYSTACK	CARBON	WY	007	311597	N 1978	KUEHNE RANCH EAST	CAMPBELL	WY	005	388270	OA 1972
HAYSTACK	SWEETWATER	WY	037	311597	N 1978	KUEHNE RANCH NE	CAMPBELL	WY	005	010498	O 1985
HEART MOUNTAIN	PARK	WY	029	313109	N 1948	KUEHNE RANCH SE	CAMPBELL	WY	005	388292	OA 1967
HEATH	CROOK	WY	011	313171	OA 1970	KUMMERERLE	WESTON	WY	045	388323	O 1948
HELDT DRAW	CAMPBELL	WY	005	314650	ON 1973	KUMMERFELD	CROOK	WY	011	388509	OA 1960
HELDT DRAW	JOHNSON	WY	019	314650	ON 1973	KUMMERFELD WEST	CROOK	WY	011	388540	OA 1960
HELLS DRAW	CAMPBELL	WY	005	010462	OA 1985	LA PRELE	CONVERSE	WY	009	392045	N 1964
HELLS HALF ACRE	NATRONA	WY	025	315200	N 1977	LABARGE	LINCOLN	WY	023	390557	ONA 1924
HENRY	UINTA	WY	041	316798	OA 1980	LABARGE	SUBLETTE	WY	035	390557	ONA 1924
HENRY SOUTH	UINTA	WY	041	009029	ON 1984	LAD	CROOK	WY	011	393774	OA 1971
HERRICK	ALBANY	WY	001	318503	O 1947	LAK RANCH	WESTON	WY	045	008195	OA 1984
HIWATHA	SWEETWATER	WY	037	320139	N 1928	LAKE CREEK	HOT SPRINGS	WY	017	395858	OA 1925
HICKEY MOUNTAIN	UINTA	WY	041	000651	N 1981	LAKE RIDGE	SUBLETTE	WY	035	001536	N 1981
HIDDEN DOME	WASHAKIE	WY	043	000652	ON 1918	LAMB	BIG HORN	WY	003	399237	OA 1913
HIGGINS	SWEETWATER	WY	037	321534	N 1969	LAMONT	CARBON	WY	007	399609	N 1961
HIGH ROAD	CAMPBELL	WY	005	008815	OA 1984	LANCE CREEK	NIORARA	WY	027	400136	ONA 1918
HILDA	CAMPBELL	WY	005	011436	OA 1987	LANCE CREEK EAST	NIORARA	WY	027	400167	ON 1919
HILIGHT	CAMPBELL	WY	005	322681	ON 1969	LANDER	FREMONT	WY	013	400260	OA 1909
HINES	CAMPBELL	WY	005	323952	O 1971	LANE	CAMPBELL	WY	005	400725	O 1979
HIRSCH	CAMPBELL	WY	005	324479	OA 1986	LANEY	CAMPBELL	WY	005	401004	O 1988
HOBACK III	SUBLETTE	WY	035	016633	N 1970	LANEY WASH	SWEETWATER	WY	037	011465	N 1979
HOE CREEK	CAMPBELL	WY	005	326185	OA 1964	LAZEART	LINCOLN	WY	023	008839	O 1984
HOGS DRAW	CONVERSE	WY	009	326899	O 1974	LAZY B	CAMPBELL	WY	005	405747	O 1969
HOGSBACK	LINCOLN	WY	023	326805	N 1955	LEBAR	CONVERSE	WY	009	407135	O 1962
HOGSBACK	SUBLETTE	WY	035	326805	N 1955	LEE DRAW	CAMPBELL	WY	005	001556	O 1981
HOGSBACK SOUTH	LINCOLN	WY	023	008166	N 1984	LEGACY	SWEETWATER	WY	037	013005	OA 1988
HOGSBACK SOUTH	SUBLETTE	WY	035	008166	N 1984	LEIMSER	NIORARA	WY	027	409026	OA 1965
HOLLER DRAW	JOHNSON	WY	019	327967	ON 1974	LEIO	SWEETWATER	WY	037	410328	O 1975
HOME	CAMPBELL	WY	005	329800	O 1981	LEROY	UINTA	WY	041	411227	
HOMESTEAD	BIG HORN	WY	003	330060	OA 1969	LEUCITE HILLS	SWEETWATER	WY	037	411723	O 1969
HOODOO HILLS	FREMONT	WY	013	019096	N 2003	LEVERETT	NIORARA	WY	027	411893	O 1954
HOOVER GULCH	CAMPBELL	WY	005	331371	OA 1972	LEWIS	CAMPBELL	WY	005	411940	OA 1985
HORN CANYON	SWEETWATER	WY	037	332543	N 1976	LIGHTNING CREEK	NIORARA	WY	027	413855	ONA 1949
HORNBUCKLE	CONVERSE	WY	009	332664	ONA 1984	LILY	CROOK	WY	011	008818	OA 1984
HORNE BROTHERS	CARBON	WY	007	332726	O 1951	LINCOLN ROAD	LINCOLN	WY	023	414516	N 1977
HORNE VALLEY	CARBON	WY	007	332757	N 1939	LINCOLN ROAD	SWEETWATER	WY	037	414516	N 1977
HORSE CREEK	LARAMIE	WY	021	333067	OA 1942	LINDBERG	LARAMIE	WY	021	414971	O 1969
HORSE RANCH	NATRONA	WY	025	333191	O 1955	LINDBERG EAST	LARAMIE	WY	021	010510	OA 1985
HORSE TRAP	LINCOLN	WY	023	011438	N 1982	LINE CREEK	PARK	WY	029	415850	O 1973
HORSESHOE RIDGE	CARBON	WY	007	000661	N 1978	LITE BUTTE	BIG HORN	WY	003	001574	O 1981
HOUSE CREEK	CAMPBELL	WY	005	334741	ONA 1968	LITTLE	CAMPBELL	WY	005	417513	O 1965
HOUSE CREEK WEST	CAMPBELL	WY	005	334775	O 1975	LITTLE BUCK CREEK (NEW)	NIORARA	WY	027	417978	OA 1980
HOWARD RANCH	FREMONT	WY	013	335237	N 1961	LITTLE BUFFALO BASIN	HOT SPRINGS	WY	017	418009	ON 1914
HUB	JOHNSON	WY	019	336261	O 1966	LITTLE BUFFALO BASIN	PARK	WY	029	418009	ON 1914
HUGHIE DRAW	CAMPBELL	WY	005	011439	O 1987	LITTLE BUGHER DRAW	JOHNSON	WY	019	000700	N 1979
HUGUS	CARBON	WY	007	337857	O 1976	LITTLE DOME	FREMONT	WY	013	418443	N 1958
HUNT	PARK	WY	029	339392	O 1966	LITTLE GRASS CREEK	HOT SPRINGS	WY	017	418567	N 1917
HUNTER RANCH	CAMPBELL	WY	005	339702	OA 1968	LITTLE LARAMIE	ALBANY	WY	001	418908	OA 1948
IBERLIN	CAMPBELL	WY	005	343176	OA 1970	LITTLE MEDICINE BOW	CARBON	WY	007	418970	OA 1953
INDIAN BUTTE	FREMONT	WY	013	345107	N 1965	LITTLE MISSOURI	CROOK	WY	011	419001	O 1986
INDIAN CREEK	JOHNSON	WY	019	345200	O 1974	LITTLE MITCHELL CREEK	CAMPBELL	WY	005	419032	OA 1966
INDIAN TREE	CAMPBELL	WY	005	013234	O 1989	LITTLE MO	CROOK	WY	011	419063	OA 1965
INFINITY	CAMPBELL	WY	005	014964	O 1993	LITTLE MONUMENT	LINCOLN	WY	023	006138	N 1983
INTERSTATE	CAMPBELL	WY	005	347339	O 1970	LITTLE MONUMENT	SWEETWATER	WY	037	006138	N 1983
IRON CREEK	NATRONA	WY	025	348564	OA 1917	LITTLE PINE	CAMPBELL	WY	005	015773	O
IRON PIPE	SWEETWATER	WY	037	000669	N 1978	LITTLE POLECAT	PARK	WY	029	419187	ON 1922
IRVINE	JOHNSON	WY	019	008169	OA 1984	LITTLE POWDER	CAMPBELL	WY	005	001580	OA 1981
ISENHOUR	SUBLETTE	WY	035	005547	O 1970	LITTLE SAND DRAW	HOT SPRINGS	WY	017	419559	OA 1949
JACKELOPE	CAMPBELL	WY	005	013385	O 1990	LITTLE SNAKE	SWEETWATER	WY	037	419621	N 1962
JADE	SWEETWATER	WY	037	353657	N 1997	LITTLE THUNDER	CAMPBELL	WY	005	000702	N 1979
JADE RIDGE	FREMONT	WY	013	353668	O 1976	LITTLE WORM CREEK	SWEETWATER	WY	037	419962	ON 1959
JAMES CREEK	SWEETWATER	WY	037	008171	ON 1984	LIZARD HEAD	CONVERSE	WY	009	015774	O
JANET	CONVERSE	WY	009	354804	OA 1968	LOBLOLLY	CAMPBELL	WY	005	006140	O 1983
JAY DRAW	CAMPBELL	WY	005	017062	O 2002	LOGDEPOLE CREEK	WESTON	WY	045	000703	OA 1949
JAZBO	CAMPBELL	WY	005	001387	O 1998	LOGAN DRAW	CAMPBELL	WY	005	422784	N 1980
JB	CROOK	WY	011	011451	O 1987	LONE CEDAR	CAMPBELL	WY	005	008819	OA 1984
JEFFERS DRAW	CAMPBELL	WY	005	008816	O 1984	LONETREE CREEK	WESTON	WY	045	425171	O 1949
JEFFERSON	SUBLETTE	WY	035	356812	N 1982	LONG BUTTE	FREMONT	WY	013	425371	N 1982
JEPSON DRAW	JOHNSON	WY	019	358005	ON 1974	LONG BUTTE	NATRONA	WY	025	425371	N 1983
JEWEL	CROOK	WY	011	358827	O 1961	LONG GREEN	NIORARA	WY	027	425481	O 1954
JIGGS THOMPSON	NIORARA	WY	027	359223	OA 1962	LONG TREE	CAMPBELL	WY	005	000710	O 1980
JIGGS THOMPSON	WESTON	WY	045	359223	OA 1962	LONG TREE NORTH	CAMPBELL	WY	005	011489	O 1987
JIGGS THOMPSON NORTH	WESTON	WY	045	014451	O 1993	LONGS CREEK	FREMONT	WY	013	000711	ON 1948
JOE CREEK	CAMPBELL	WY	005	360743	O 1970	LOOKOUT WASH	CARBON	WY	007	001501	N 1998
JOHNSON	CAMPBELL	WY	005	361797	O 1974	LOOP	CONVERSE	WY	009	426876	O 1981
JOHNSON DRAW	SUBLETTE	WY	035	007115	N 1960	LOST CABIN	FREMONT	WY	013	428209	ON 1957
JONAH	SUBLETTE	WY	035	001495	O 1977	LOST CREEK	FREMONT	WY	013	428271	N 1976
JONES	WESTON	WY	045	363037	O 1980	LOST CREEK	SWEETWATER	WY	037	428271	N 1972
JONES DRAW	NATRONA	WY	025	010485	OA 1985	LOST CREEK BASIN	SWEETWATER	WY	037	000713	N 1981
JOSS	CONVERSE	WY	009	364401	O 1958	LOST CREEK BUTTE	SWEETWATER	WY	037	017064	N 2002
JOY DRAW	CAMPBELL	WY	005	012201	O 1987	LOST DOME	NATRONA	WY	025	001520	O 1998
JOYCE CREEK	SWEETWATER	WY	037	364711	ON 1958	LOST SOLDIER	FREMONT	WY	013	428550	ONA 1916
JOYCES	CAMPBELL	WY	005	010779	OA 1986	LOST SOLDIER	SWEETWATER	WY	037	428550	ONA 1916
JUNCTION	CAMPBELL	WY	005	366239	O 1980	LOST SPRINGS	NIORARA	WY	027	428581	O



# WYOMING

Field Name	County Name	State Sub	Co Code	Field Code	Field Disc Type Year	Field Name	County Name	State Sub	Co Code	Field Code	Field Disc Type Year
LOVELL DRAW	BIG HORN	WY	003	430010	O 1977	MULE CREEK	NIOBRARA	WY	027	493246	OA 1919
LOX	NATRONA	WY	025	431061	N 1921	MULE CREEK WEST	NIOBRARA	WY	027	493308	OA 1927
LUCKEY DITCH	UINTA	WY	041	009141	ON 1985	MULE HERDER	CROOK	WY	011	010138	O 1986
LUCKY LINDY	CONVERSE	WY	009	008820	O 1984	MULLIGAN DRAW	SWEETWATER	WY	037	013553	N 1990
L-X BAR	CAMPBELL	WY	005	000689	ON 1973	MURPHY DOME	HOT SPRINGS	WY	017	494672	O 1949
LYNDE	CAMPBELL	WY	005	014868	N 1994	MURPHY DOME	WASHAKIE	WY	043	494672	O 1949
LYSITE	FREMONT	WY	013	436643	ON 1963	MUSH CREEK	WESTON	WY	045	495137	OA 1943
MAC	CAMPBELL	WY	005	438326	OA 1970	MUSH CREEK NORTH	WESTON	WY	045	495168	O 1965
MADDEN	FREMONT	WY	013	439566	O 1968	MUSH CREEK WEST	WESTON	WY	045	495230	OA 1949
MADDEN	NATRONA	WY	025	439566	N 1979	MUSKRAT	FREMONT	WY	013	495447	ON 1928
MADER DRAW	CAMPBELL	WY	005	008220	OA 1983	MUSKRAT EAST	FREMONT	WY	013	495478	N 1945
MAHONEY DOME	CARBON	WY	007	000719	O 1919	N T	SWEETWATER	WY	037	016635	N 1982
MAHONEY DOME EAST	CARBON	WY	007	005632	N 1923	NAMES HILL	LINCOLN	WY	023	015001	N 1994
MAHONEY DRAW	SWEETWATER	WY	037	441443	N 1978	NAPIER ROAD	CAMPBELL	WY	005	008249	O 1982
MAHONEY SOUTH	CARBON	WY	007	000720	ON 1978	NEAL RESERVOIR	NATRONA	WY	025	000744	N 1978
MAKI CREEK	SUBLETTE	WY	035	000721	N 1980	NEFF	SWEETWATER	WY	037	501425	N 1967
MALLARD	CAMPBELL	WY	005	442387	OA 1991	NEIBER DOME	WASHAKIE	WY	043	501611	OA 1947
MALMQUIST	CAMPBELL	WY	005	008821	OA 1984	NETA	CAMPBELL	WY	005	002197	O 1985
MAMMOTH HOLLOW	LINCOLN	WY	023	008822	O 1984	NEWCASTLE	WESTON	WY	045	505734	OA 1941
MANDERSON	BIG HORN	WY	003	443472	ON 1951	NICK RAY	JOHNSON	WY	019	001761	ON 1981
MANDERSON SOUTH	BIG HORN	WY	003	443503	O 1951	NICKEY	SWEETWATER	WY	037	000218	N 1980
MANNING	CONVERSE	WY	009	444216	O 1970	NIGHT CREEK	CAMPBELL	WY	005	010569	O 1985
MAPES	CAMPBELL	WY	005	445232	O 1984	NINEMILE	CAMPBELL	WY	005	001957	O 1981
MARIANNE	SWEETWATER	WY	037	447176	N 1980	NIPPLE	JOHNSON	WY	019	000747	O 1977
MARNIE	CAMPBELL	WY	005	008227	O 1982	NITCHIE GULCH	SWEETWATER	WY	037	508858	N 1962
MARNIE SOUTH	CAMPBELL	WY	005	012396	O 1988	NO WATER CREEK	WASHAKIE	WY	043	509394	OA 1968
MARSHALL	WASHAKIE	WY	043	449393	OA 1967	NORTH FORK	JOHNSON	WY	019	512556	OA 1951
MARTIN SPRINGS	CONVERSE	WY	009	450000	OA 1975	NORTH STAR	CAMPBELL	WY	005	512649	OA 1986
MARY DRAW	CAMPBELL	WY	005	006361	N 1982	NORTHLINE	PARK	WY	029	000750	ON 1977
MARY DRAW	CONVERSE	WY	009	006361	N 1982	NOTCHES	NATRONA	WY	025	513517	ONA 1923
MARYS RESERVOIR	CAMPBELL	WY	005	012397	O 1988	NOWOOD	WASHAKIE	WY	043	514013	O 1950
MASON	SUBLETTE	WY	035	451346	N 1988	NOWOOD SE	WASHAKIE	WY	043	000752	O 1951
MASSACRE HILL	SWEETWATER	WY	037	451625	O 1963	NUTCRACKER	CONVERSE	WY	009	012242	OA 1987
MASTERSON	SWEETWATER	WY	037	452121	N 1970	OBRIEN SPRINGS	CARBON	WY	007	518922	ON 1956
MAT	WESTON	WY	045	452183	O 1970	OCEAN LAKE	FREMONT	WY	013	010141	N 1986
MATHERS	CONVERSE	WY	009	452493	OA 1976	OCONNOR	CAMPBELL	WY	005	519387	O 1960
MAVERICK SPRINGS	FREMONT	WY	013	454198	OA 1917	OEDEKOVEN	CAMPBELL	WY	005	520069	O 1968
MAVERICK SPRINGS SE	FREMONT	WY	013	454229	OA 1967	OGALALLA HILLS	CONVERSE	WY	009	010574	OA 1985
MAY	CAMPBELL	WY	005	454880	O 1967	OIL MOUNTAIN	NATRONA	WY	025	520906	O 1945
MAYS DORF	CAMPBELL	WY	005	455700	OA 1976	OIL SPRINGS	CARBON	WY	007	520968	N 1938
MCCREERY	CAMPBELL	WY	005	006144	OA 1983	OK	CAMPBELL	WY	005	521200	OA 1973
MCCULLOCH PEAK	PARK	WY	029	458763	N 1962	OKIE DRAW	NATRONA	WY	025	000757	O 1953
MCPHERSON SPRINGS	SWEETWATER	WY	037	000733	N 1979	OLDS	CROOK	WY	011	523448	O 1975
M-D	CAMPBELL	WY	005	437706	O 1967	OLMSTEAD	CAMPBELL	WY	005	524564	OA 1964
M-D	CROOK	WY	011	437706	O 1967	OLSEN	CAMPBELL	WY	005	524905	O 1965
M-D NORTH	CAMPBELL	WY	005	008219	OA 1984	OPAL	LINCOLN	WY	023	526176	N 1959
MEADOW CREEK	JOHNSON	WY	019	463762	ON 1950	OPAL BENCH	LINCOLN	WY	023	001805	N 1977
MEADOW CREEK EAST	JOHNSON	WY	019	463793	OA 1950	OREGON BASIN	PARK	WY	029	527672	ONA 1912
MEADOW CREEK MIDDLE	JOHNSON	WY	019	016634	O 1952	OREGON BASIN SE	PARK	WY	029	527687	N 1955
MEADOW CREEK NORTH	JOHNSON	WY	019	463824	OA 1949	OREGON BASIN WEST	PARK	WY	029	527734	O 1955
MEADOW CREEK WEST	JOHNSON	WY	019	463886	O 1948	ORMSBY	NATRONA	WY	025	528478	O 1975
MEADOWLARK	CAMPBELL	WY	005	014872	N 1994	ORMSBY ROAD	CONVERSE	WY	009	013723	OA 1991
MEDICINE BOW SOUTH	CARBON	WY	007	464909	OA 1954	ORPHA	CONVERSE	WY	009	010578	OA 1985
MEETEETSE	PARK	WY	029	465777	ON 1954	OSAGE	WESTON	WY	045	529036	OA 1919
MEGAS	SWEETWATER	WY	037	000734	N 1979	OSBORNE DRAW	SWEETWATER	WY	037	000219	N 1971
MEIGH RANCH	FREMONT	WY	013	015795	N 1981	OSHTO	CROOK	WY	011	529625	OA 1965
MELLOTT RANCH	CROOK	WY	011	466800	OA 1960	OTE CREEK	SUBLETTE	WY	035	000760	N 1976
MELTON	CARBON	WY	007	467017	O 1965	OTTIE DRAW	CAMPBELL	WY	005	009470	O 1985
MERNA	SUBLETTE	WY	035	468846	N 1966	OVERLAND	CARBON	WY	007	531547	N 1970
MESA	SUBLETTE	WY	035	469559	N 2003	OWL CREEK VALLEY	FREMONT	WY	013	019095	N 2003
MESA	SWEETWATER	WY	037	469559	N 1977	OXBOW	CAMPBELL	WY	005	532601	OA 1985
MESA UNIT	SUBLETTE	WY	035	001696	N 1981	PACKSADDLE	HOT SPRINGS	WY	017	534712	O 1985
MEXICAN DRAW	CAMPBELL	WY	005	470427	OA 1981	PAINTER RESERVOIR	UINTA	WY	041	535907	ONA 1977
MEXICAN DRAW	FREMONT	WY	013	470427	O 1965	PAINTER RESERVOIR EAST	UINTA	WY	041	000239	N 1979
MEXICAN DRAW WEST	CAMPBELL	WY	005	012232	O 1987	PALM	CAMPBELL	WY	005	536888	ONA 1981
MEYER GULCH	WASHAKIE	WY	043	470489	O 1955	PARADISE VALLEY	FREMONT	WY	013	016623	N 1999
MICKELSON CREEK	SUBLETTE	WY	035	471257	ON 1960	PARALLEL	LARAMIE	WY	021	539368	O 1979
MIDDLE DOME	WASHAKIE	WY	043	471629	O 1963	PARNELL DRAW	CAMPBELL	WY	005	540890	O 1973
MIDDLE MOUNTAIN	SWEETWATER	WY	037	471722	ON 1952	PASS CREEK	CARBON	WY	007	541617	O 1977
MIDDLE PINEY CREEK	SUBLETTE	WY	035	471753	ON 1952	PASTURE CANYON	NATRONA	WY	025	016637	N 1982
MIDDLE PRONG	CAMPBELL	WY	005	471763	O 1978	PATRICK DRAW	SWEETWATER	WY	037	542555	ON 1959
MIDWAY	NATRONA	WY	025	472745	O 1931	PATRICK DRAW NORTH	SWEETWATER	WY	037	542585	N 1974
MIDWAY SOUTH	NATRONA	WY	025	472993	O 1978	PAUL	CAMPBELL	WY	005	543150	O 1970
MIKES DRAW	CONVERSE	WY	009	473476	O 1973	PAUL DRAW	CAMPBELL	WY	005	019092	O 2001
MILICH DITCH	UINTA	WY	041	009462	OA 1985	PAVILLION	FREMONT	WY	013	544018	N 1960
MILL SOUTH	CAMPBELL	WY	005	474419	O 1971	PAVILLION NW	FREMONT	WY	013	544049	N 1967
MILLER CREEK	CROOK	WY	011	474667	O 1959	PAYNE	CAMPBELL	WY	005	545010	OA 1969
MILLER CREEK EAST	CROOK	WY	011	474677	N 1963	PEBBLE BEACH	CROOK	WY	011	012410	O 1988
MILLER CREEK ROAD	CAMPBELL	WY	005	001526	O 1998	PEDRO	WESTON	WY	045	547700	OA 1922
MILLER CREEK WEST	CROOK	WY	011	474729	O 1963	PENNEY GULCH	PARK	WY	029	012826	N 1982
MILLER RANCH	SUBLETTE	WY	035	474853	O 1968	PHEASANT	JOHNSON	WY	019	553722	O 1965
MILL-GILLETTE	CAMPBELL	WY	005	474370	ONA 1962	PHILLIPS CREEK	CONVERSE	WY	009	000767	N 1980
MILLION CREEK	JOHNSON	WY	019	012233	N 1987	PHOENIX	JOHNSON	WY	019	554373	OA 1985
MINTURN	CAMPBELL	WY	005	477100	O 1974	PICKET LAKE	SWEETWATER	WY	037	554664	ON 1978
MISSOURI	CROOK	WY	011	011513	O 1987	PICKREL RANCH	CAMPBELL	WY	005	554931	OA 1965
MITCHELL BREAKS	CAMPBELL	WY	005	001543	O 1998	PIERCE	CAMPBELL	WY	005	555303	OA 1985
MITCHELL CREEK	CAMPBELL	WY	005	478976	O 1953	PIETRA	SWEETWATER	WY	037	015017	N 1994
MONETA HILLS	FREMONT	WY	013	481651	N 1962	PILOT BUTTE	FREMONT	WY	013	556133	ONA 1916
MONETA HILLS	NATRONA	WY	025	481651	N 1984	PILOT BUTTE SOUTH	FREMONT	WY	013	556202	O 1951
MONGOOSE	CAMPBELL	WY	005	012400	N 1988	PINE BLUFFS	LARAMIE	WY	021	556512	OA 1955
MONUMENT BUTTE	SWEETWATER	WY	037	483077	N 1978	PINE BLUFFS SOUTH	LARAMIE	WY	021	556543	O 1962
MONUMENT LAKE	SWEETWATER	WY	037	483153	N 1977	PINE CANYON	SWEETWATER	WY	037	556605	ON 1964
MOORCROFT	CROOK	WY	011	483573	OA 1887	PINE LODGE	NIOBRARA	WY	027	556884	O 1961
MOORCROFT EAST	CROOK	WY	011	008245	OA 1984	PINE MOUNTAIN	NATRONA	WY	025	557008	ON 1914
MOORCROFT WEST	CROOK	WY	011	483604	OA 1956	PINE RIDGE	CROOK	WY	011	557101	O 1960
MOORE	CONVERSE	WY	009	483635	OA 1984	PINE TREE	CAMPBELL	WY	005	557256	ONA 1976
MOORE RANCH	JOHNSON	WY	019	483814	O 1971	PINE TREE	CONVERSE	WY	009	557256	ONA 1976
MOOSE DRAW	SHERIDAN	WY	033	000739	N 1980	PINEDALE	SUBLETTE	WY	035	557318	N 1955
MORAN	CAMPBELL	WY	005	484565	OA 1984	PINEY	CAMPBELL	WY	005	557473	OA 1981
MOREL	CROOK	WY	011	484875	O 1987	PINEY CREEK	CONVERSE	WY	009	557477	OA 1973
MORRISSEY	NIOBRARA	WY	027	001731	O 1981	PINNACLE	CAMPBELL	WY	005	557659	OA 1969
MORSE	CAMPBELL	WY	005	486363	OA 1971	PINNACLE DIVIDE	CAMPBELL	WY	005	008280	O 1984
MORTON	CONVERSE	WY	009	486611	O 1967	PIONEER	SWEETWATER	WY	037	557938	N 1959
MOSEBAR	CAMPBELL	WY	005	008246	OA 1982	PIPELINE CROSSING	SWEETWATER	WY	037	000770	N 1977
MOSEBAR DRAW	CAMPBELL	WY	005	016621	O 1997	PISTOL	WASHAKIE	WY	043	007445	OA 1983
MOXA	LINCOLN	WY	023	489773	N 1961	PITCHFORK	PARK	WY	029	558589	O 1930
MOXA	SWEETWATER	WY	037	489773	N 1961	PLATTE RIVER BEND	CARBON	WY	007	559721	O 1964
MOXA	UINTA	WY	041	489773	N 1961	FLAYA	SWEETWATER	WY	037	559814	ON 1958
MT ROGERS	FREMONT	WY	013	491138	N 1956	PLEASANT VALLEY	CAMPBELL	WY	005	560651	OA 1963
MUD CREEK	HOT SPRINGS	WY	017	491789	O 1982	PLEASANTDALE	CAMPBELL	WY	005	560945	O 1975
MUD LAKE	SWEETWATER	WY	037								

Field Name	County Name	State Sub	Co Code	Field Code	Field Disc Type Year	Field Name	County Name	State Sub	Co Code	Field Code	Field Disc Type Year
POISON CREEK	FREMONT	WY	013	562899	ON 1961	ROSE DOME	BIG HORN	WY	003	012841	O 1977
POISON DRAW	CONVERSE	WY	009	562908	O 1972	ROSER	SWEETWATER	WY	037	613936	N 1971
POISON SPIDER	NATRONA	WY	025	562930	ON 1919	ROSS (009)	CONVERSE	WY	009	013286	OA 1983
POISON SPIDER WEST	NATRONA	WY	025	562961	OA 1948	ROUGH DRAW	CAMPBELL	WY	005	612524	N 1990
POISON SPRING CREEK	NATRONA	WY	025	563023	OA 1958	ROUND TABLE	SWEETWATER	WY	037	615812	O 1967
POLAR BAR	SWEETWATER	WY	037	015018	N 1992	ROURKE GAP	CAMPBELL	WY	005	616142	O 1973
POLO	LARAMIE	WY	021	563860	O 1978	ROUTE 59	CAMPBELL	WY	005	016812	N 1994
PONDEROSA RIDGE	CROOK	WY	011	013046	O 1989	ROYAL DRAW	CAMPBELL	WY	005	009145	O 1985
PONY CREEK	FREMONT	WY	013	565162	N 1969	ROZET	CAMPBELL	WY	005	617238	OA 1959
POPO AGIE	FREMONT	WY	013	565863	O 1974	ROZET EAST	CAMPBELL	WY	005	617269	OA 1961
POPSKULL	CONVERSE	WY	009	013047	OA 1989	ROZET SOUTH	CAMPBELL	WY	005	617300	OA 1965
PORCUPINE	CAMPBELL	WY	005	566030	ON 1969	ROZET WEST	CAMPBELL	WY	005	617331	OA 1967
POST DRAW	JOHNSON	WY	019	000771	ON 1975	RUBEN	SUBLETTE	WY	035	617774	OA 1969
POTTER MOUNTAIN	SWEETWATER	WY	037	568603	N 1956	RULE	CAMPBELL	WY	005	001230	OA 1985
POVERTY DITCH	ALBANY	WY	001	001881	O 1981	RUMPH	CAMPBELL	WY	005	009917	O 1985
POWDER RIVER	NATRONA	WY	025	569099	N 1917	RUSS	SUBLETTE	WY	035	619820	O 1967
POWDER SPRINGS	SWEETWATER	WY	037	569130	N 1970	RYCKMAN CREEK	UINTA	WY	041	621470	ON 1976
POWELL	CAMPBELL	WY	005	569347	ONA 1954	SA CREEK	CAMPBELL	WY	005	001715	O 1998
POWELL	CONVERSE	WY	009	569347	ONA 1953	SADDLE BAG	SWEETWATER	WY	037	001240	N 1981
POWNALL RANCH	CONVERSE	WY	005	569626	OA 1960	SADDLE RIDGE	SUBLETTE	WY	035	623604	OA 1962
PRAIRIE CREEK	CAMPBELL	WY	005	570448	OA 1960	SADDLE ROCK	NATRONA	WY	025	013413	OA 1990
PRAIRIE CREEK	CROOK	WY	011	570448	OA 1960	SAGE CREEK	BIG HORN	WY	003	623914	OA 1948
PRAIRIE CREEK SOUTH	CROOK	WY	011	010158	O 1986	SAGE CREEK	PARK	WY	029	623914	OA 1948
PRAIRIE DOG CREEK	SHERIDAN	WY	033	570510	N 1992	SAGE CREEK ANTICLINE	FREMONT	WY	013	623945	O 1916
PRB COAL BED	CAMPBELL	WY	005	016638	N 1992	SAGE CREEK NORTH	FREMONT	WY	013	623976	O 1947
PRB COAL BED	CONVERSE	WY	009	016638	N 1992	SAGE CREEK WEST	PARK	WY	029	624007	O 1952
PRB COAL BED	JOHNSON	WY	019	016638	N 1992	SAGE SPRING CREEK	NATRONA	WY	025	624069	OA 1949
PRB COAL BED	NATRONA	WY	025	016638	N 1992	SAGEBUSH	BIG HORN	WY	003	013290	O 1989
PRB COAL BED	SHERIDAN	WY	033	016638	N 1992	SALAZAR	SWEETWATER	WY	037	624984	N 1975
PREP	CAMPBELL	WY	005	571719	OA 1963	SALT CREEK	NATRONA	WY	025	626270	ONA 1889
PRETTY WATER CREEK	SWEETWATER	WY	037	571998	N 1962	SALT CREEK EAST	NATRONA	WY	025	626301	OA 1951
PRIMITIVE	SWEETWATER	WY	037	009048	N 1985	SALT CREEK SOUTH	NATRONA	WY	025	626394	O 1917
PRIVATE	NIORBARA	WY	027	001893	O 1981	SALT CREEK WEST	NATRONA	WY	025	626425	OA 1917
PRONG CREEK	CROOK	WY	011	573393	OA 1959	SALT SAGE DRAW	SWEETWATER	WY	037	013740	N 1991
PRONG CREEK WEST	CROOK	WY	011	013279	O 1989	SALT WELLS	SWEETWATER	WY	037	627014	N 1949
PROSPECT CREEK	HOT SPRINGS	WY	017	573517	O 1963	SAND BUTTE	SWEETWATER	WY	037	629711	N 1960
PROSPECT CREEK SOUTH	HOT SPRINGS	WY	017	573548	O 1969	SAND CREEK	WASHAKIE	WY	043	629742	ON 1947
PULLIUM	WASHAKIE	WY	043	005315	O 1982	SAND CREEK NORTH	CONVERSE	WY	009	629773	OA 1986
PUMPKIN BUTTES	CAMPBELL	WY	005	574842	ON 1977	SAND DRAW NORTH	FREMONT	WY	013	629835	ON 1953
PUMPKIN CREEK	JOHNSON	WY	019	574889	OA 1969	SAND DRAW SOUTH	FREMONT	WY	013	629866	ON 1946
PURPLE SAGE	CONVERSE	WY	009	005316	O 1982	SAND DUNES	CONVERSE	WY	009	629897	ON 1981
QUEALY	ALBANY	WY	001	579329	O 1934	SAND HILLS	NATRONA	WY	025	630052	O 1967
QUEST	WESTON	WY	045	579684	OA 1974	SAND MESA	FREMONT	WY	013	630284	N 1978
QUINN	CAMPBELL	WY	005	580135	OA 1971	SAND ROCK	CAMPBELL	WY	005	001252	O 1981
R T	CROOK	WY	011	582066	OA 1967	SANDBAR EAST	CAMPBELL	WY	005	630579	OA 1968
R W CREEK	CAMPBELL	WY	005	001912	O 1981	SANDBAR WEST	CAMPBELL	WY	005	630610	OA 1968
RABBIT EARS	CAMPBELL	WY	005	582159	O 1983	SANDY BEND	SWEETWATER	WY	037	631323	N 1960
RADERVILLE	NATRONA	WY	025	582593	OA 1955	SAPPHIRE	JOHNSON	WY	019	633524	OA 1983
RAILROAD BEND	CAMPBELL	WY	005	013557	O 1990	SASQUATCH	JOHNSON	WY	019	014053	N 1991
RAINBOW RANCH	CAMPBELL	WY	005	583647	ON 1960	SAVERY	CARBON	WY	007	635787	N 1954
RAINBOW RANCH NORTH	CAMPBELL	WY	005	583678	O 1962	SAWGRASS	CAMPBELL	WY	005	012061	O 1988
RALSTON	PARK	WY	029	584453	O 1953	SAWMILL DRAW	CAMPBELL	WY	005	005338	OA 1983
RANCHHOUSE	CAMPBELL	WY	005	014873	N 1994	S-BAR	CAMPBELL	WY	005	622488	OA 1969
RANKIN	WESTON	WY	045	586592	O 1954	SCHOOL CREEK	CAMPBELL	WY	005	638926	ON 1980
RAPTOR	LINCOLN	WY	023	010606	N 1986	SCHOOL CREEK	CONVERSE	WY	009	638926	ON 1980
RAT CREEK	CONVERSE	WY	009	002953	O 1976	SCHOONER CANYON	JOHNSON	WY	019	001270	O 1981
RATTLESNAKE	WASHAKIE	WY	043	587274	OA 1968	SCHOONOVER	CAMPBELL	WY	005	639019	O 1967
RAVEN CREEK	CAMPBELL	WY	005	587708	OA 1956	SCHOONOVER ROAD	JOHNSON	WY	019	001841	O 1998
RAWHIDE	PARK	WY	029	587925	O 1953	SCHRADER FLATS	NATRONA	WY	025	639112	OA 1961
RAWHIDE BUTTE	CAMPBELL	WY	005	013282	N 1989	SCOTT	CONVERSE	WY	009	640104	ONA 1975
RAWLES	CONVERSE	WY	009	011562	N 1982	SCRIBNER	CAMPBELL	WY	005	010172	OA 1986
RAYMOR DRAW	CONVERSE	WY	009	588466	O 1976	SEEDY DRAW	NIORBARA	WY	027	008313	OA 1982
RECLUSE	CAMPBELL	WY	005	589685	ON 1967	SELLER DRAW	PARK	WY	029	643537	N 1978
RECLUSE SE	CAMPBELL	WY	005	589716	OA 1967	SEMLEK	CROOK	WY	011	644297	OA 1962
RED	SWEETWATER	WY	037	589822	N 1979	SEMLEK WEST	CROOK	WY	011	644328	O 1962
RED BIRD	NIORBARA	WY	027	589964	OA 1964	SENTINEL RIDGE	SWEETWATER	WY	037	644444	N 1978
RED BIRD NE	NIORBARA	WY	027	589995	O 1966	SEPARATION FLATS	CARBON	WY	007	644514	N 1964
RED CANYON	UINTA	WY	041	000776	N 1980	SESSION MOUNTAIN	UINTA	WY	041	006077	N 1982
RED DESERT	SWEETWATER	WY	037	590336	N 1971	SEVEN MILE	ALBANY	WY	001	645227	O 1947
RED HILL	SWEETWATER	WY	037	590894	N 1962	SEVENMILE GULCH	LINCOLN	WY	023	001287	ON 1976
RED SPRINGS	HOT SPRINGS	WY	017	592010	O 1919	SEVENMILE GULCH	SWEETWATER	WY	037	001287	ON 1976
RED TIGER	CAMPBELL	WY	005	017311	N 1999	SHALLOW CREEK	SWEETWATER	WY	037	647303	N 1981
REEL	CAMPBELL	WY	005	593715	OA 1962	SHANNON	NATRONA	WY	025	647754	O 1889
REISER CANYON	SWEETWATER	WY	037	000779	N 1979	SHARP	CAMPBELL	WY	005	648234	O 1975
REMINGTON CREEK	SHERIDAN	WY	033	595544	OA 1968	SHARP NOSE	FREMONT	WY	013	648250	N 1964
RENO	JOHNSON	WY	019	596257	OA 1965	SHAWNEE	CONVERSE	WY	009	648715	ON 1934
RENO EAST	JOHNSON	WY	019	596319	OA 1966	SHEARING PEN DRAW	CAMPBELL	WY	005	012279	OA 1987
RESERVOIR CREEK	CAMPBELL	WY	005	596567	ON 1970	SHEEP CAMP	SWEETWATER	WY	037	649225	N 1976
REX LAKE	ALBANY	WY	001	597094	ON 1923	SHEEP CREEK	FREMONT	WY	013	649242	O 1935
REYNOLDS RANCH	CROOK	WY	011	597404	O 1972	SHEEP POINT	PARK	WY	029	649304	O 1957
RIDGEVIEW	CAMPBELL	WY	005	013058	OA 1989	SHELDON	FREMONT	WY	013	649831	ONA 1925
RIGHT A WAY	CAMPBELL	WY	005	005324	O 1982	SHELDON NW	FREMONT	WY	013	649893	OA 1954
RILEY RIDGE	SUBLETTE	WY	035	000782	N 1980	SHELDON WEST	FREMONT	WY	013	649955	OA 1968
RIM	CARBON	WY	007	601558	O 1974	SHELL CREEK	SWEETWATER	WY	037	650017	OA 1977
RIM ROCK	SWEETWATER	WY	037	000783	N 1980	SHELL DRAW	CAMPBELL	WY	005	009055	ON 1985
RIM UNIT	SWEETWATER	WY	037	012263	N 1988	SHERARD	CARBON	WY	007	650792	ONA 1942
RITTER	NATRONA	WY	025	603496	OA 1956	SHERARD ANTICLINE	WASHAKIE	WY	043	009932	O 1961
RIVER BEND	NATRONA	WY	025	603744	O 1965	SHERARD NORTH	CARBON	WY	007	010184	N 1942
RIVERTON DOME	FREMONT	WY	013	604178	ONA 1949	SHERWIN	WESTON	WY	045	000808	OA 1954
RIVERTON DOME EAST	FREMONT	WY	013	000786	N 1965	SHERWOOD	NATRONA	WY	025	651660	ONA 1954
ROAD HOLLOW	LINCOLN	WY	023	001952	N 1981	SHIPPY	CAMPBELL	WY	005	009935	OA 1985
ROADS	UINTA	WY	041	011569	O 1982	SHORT PRONG WEST	CROOK	WY	011	019093	O 1999
ROBBERS GULCH	CARBON	WY	007	605458	ON 1962	SHOSHONE	PARK	WY	029	653892	OA 1929
ROBERT DRAW	NIORBARA	WY	027	010163	N 1986	SHOSHONE NORTH	PARK	WY	029	653923	O 1952
ROBIN	SWEETWATER	WY	037	606264	N 1971	SHOSHONE SOUTH	PARK	WY	029	653954	O 1947
ROBINSON RANCH	CROOK	WY	011	606605	O 1958	SHOSHONI	FREMONT	WY	013	653985	N 1969
ROBINSON RANCH EAST	CROOK	WY	011	606636	O 1961	SHURTLIFF CREEK	UINTA	WY	041	005349	O 1982
ROBINSON RANCH SOUTH	CROOK	WY	011	606667	O 1964	SHUTE CREEK	LINCOLN	WY	023	654717	N 1975
ROCK CORRAL	NIORBARA	WY	027	008299	O 1984	SHUTE CREEK	SWEETWATER	WY	037	654717	N 2004
ROCK CREEK	CAMPBELL	WY	005	607659	OA 1988	SI TANKA	NATRONA	WY	025	014057	O 1991
ROCK DRAW	NIORBARA	WY	027	001215	O 1981	SIBERIA RIDGE	SWEETWATER	WY	037	654899	N 1976
ROCK RIVER	CARBON	WY	007	608248	OA 1918	SIDDON	BIG HORN	WY	003	000809	O 1977
ROCKHOPPER	CAMPBELL	WY	005	001578	O 1998	SIDNER DRAW	CROOK	WY	011	012425	O 1988
ROCKING CHAIR	LINCOLN	WY	023	608821	N 1973	SIERRA MADRE	CARBON	WY	007	001303	ON 1979
ROCKY BUTTE	CAMPBELL	WY	005	008827	OA 1984	SIEVERS	CAMPBELL	WY	005	655390	OA 1975
ROCKY FORD	CROOK	WY	011	609364	O 1909	SILO	LARAMIE	WY	021	655814	OA 1981
ROCKY HILL	CAMPBELL	WY	005	000788	ON 1978	SILVER TIP	PARK	WY	029	656419	ON 1948
ROCKY POINT	CAMPBELL	WY	005	609550	ON 1961	SILVER TIP SOUTH	PARK	WY	029	656725	OA 1974
ROEHRS	CAMPBELL	WY	005	610325	OA 1966	SIMPSON GULCH	SWEETWATER	WY	037	657120	O 1977
ROEHRS SOUTH	CAMPBELL	WY	005	001637	O 1998	SIMPSON NORTH	CAMPBELL				

# WYOMING

Field Name	County Name	State Sub	Co Code	Field Code	Field Disc Type Year	Field Name	County Name	State Sub	Co Code	Field Code	Field Disc Type Year
SIXMILE SPRING	SWEETWATER	WY	037	658697	N 1962	THORNTON	WESTON	WY	045	705805	O 1915
SKELTON DOME	HOT SPRINGS	WY	017	659387	N 1954	THORNTON NORTH	CROOK	WY	011	014066	OA 1991
SKULL CREEK	WESTON	WY	045	659883	OA 1946	THORSON	CROOK	WY	011	008344	OA 1984
SKULL CREEK NORTH	NIOBRARA	WY	027	659914	ON 1946	THREE MILE	CAMPBELL	WY	005	706456	OA 1980
SKULL CREEK NORTH	WESTON	WY	045	659914	ON 1946	THRONE	CAMPBELL	WY	005	707014	OA 1971
SLATTERY	CAMPBELL	WY	005	660317	OA 1957	THUNDER CREEK	CAMPBELL	WY	005	707060	ON 1975
SLATTERY	CROOK	WY	011	660317	OA 1957	THUNDER CREEK	WESTON	WY	045	707060	ON 1975
SLICK CREEK	WASHAKIE	WY	043	660906	ONA 1950	TICK	CONVERSE	WY	009	000829	OA 1978
SMELTENN	CAMPBELL	WY	005	662100	ON 1977	TIERNEY	CARBON	WY	007	707543	N 1973
SMITH	CAMPBELL	WY	005	662146	O 1970	TIERNEY	SWEETWATER	WY	037	707543	N 1973
SMITH CANYON	NATRONA	WY	025	662177	N 1964	TIERNEY NORTH	SWEETWATER	WY	037	707547	N 1973
SMITH DRAW	NIOBRARA	WY	027	009058	OA 1985	TIMBER CREEK	CAMPBELL	WY	005	708502	OA 1958
SMITH RANCH	CARBON	WY	007	662642	N 1967	TIMBER CREEK NORTH	CAMPBELL	WY	005	014139	OA 1978
SMOKEY	SWEETWATER	WY	037	000817	N 1979	TIMBER CREEK NW	CAMPBELL	WY	005	708533	OA 1963
SMOKY GAP	NATRONA	WY	025	663138	O 1956	TIMBER CREEK SHALLOW NORTH	CAMPBELL	WY	005	014298	OA 1992
SNAKE CHARMER DRAW	CONVERSE	WY	009	008829	O 1984	TIMBER CREEK SOUTH	CAMPBELL	WY	005	012295	OA 1988
SNOWBANK	CARBON	WY	007	015785	N 1995	TIMBER ROCK	SWEETWATER	WY	037	015061	N 1994
SNYDER CREEK	NIOBRARA	WY	027	664161	OA 1954	TIP TOP	SUBLETTE	WY	035	709215	ON 1928
SOAP HOLE	CROOK	WY	011	664285	OA 1966	TIPPS	NATRONA	WY	025	709494	O 1963
SODA	SUBLETTE	WY	035	016636	N 1979	TIPTON	SWEETWATER	WY	037	709525	N 1970
SODA LAKE	NATRONA	WY	025	664378	OA 1980	TISDALE EAST	JOHNSON	WY	019	709649	O 1959
SODA WELL	CAMPBELL	WY	005	664409	O 1963	TISDALE NORTH	JOHNSON	WY	019	709711	O 1952
SODA WELL EAST	CAMPBELL	WY	005	664440	OA 1964	TODD	CAMPBELL	WY	005	710588	OA 1974
SOHARE	TETON	WY	039	001313	N 1981	TODD	WESTON	WY	045	710588	OA 1974
SOUTH FORK	WASHAKIE	WY	043	666672	OA 1947	TODD WEST	CROOK	WY	011	710805	N 1987
SPAAR CREEK	CROOK	WY	011	017063	O 2002	TOLAND	CAMPBELL	WY	005	711239	O 1971
SPEARHEAD RANCH	CONVERSE	WY	009	668551	OA 1973	TOMCAT CREEK	CROOK	WY	011	711704	O 1959
SPENCE DOME	BIG HORN	WY	003	668997	O 1944	TORCHLIGHT	BIG HORN	WY	003	000830	OA 1913
SPINDLETOP	NATRONA	WY	025	669617	O 1922	TORRINGTON	GOSHEN	WY	015	713936	OA 1955
SPINDLETOP NORTH	NATRONA	WY	025	669648	O 1959	TOUGH CREEK	FREMONT	WY	013	001374	N 1981
SPIRIT	CROOK	WY	011	014290	O 1992	TRABING	JOHNSON	WY	019	714809	OA 1975
SPOTTED HORSE	CAMPBELL	WY	005	670505	N 1972	TRACY	LARAMIE	WY	021	715006	O 1952
SPRING CREEK SOUTH	PARK	WY	029	671012	OA 1929	TRAIL	SWEETWATER	WY	037	715254	N 1958
SPRING HOLE	CAMPBELL	WY	005	005362	O 1983	TRAIL RIDGE	FREMONT	WY	013	715440	N 1958
SPRING VALLEY	UINTA	WY	041	671260	O 1900	TRAVA	CROOK	WY	011	009961	O 1986
SPRINGEN NORTH	CAMPBELL	WY	005	013561	O 1990	TRAVIS	FREMONT	WY	013	716184	O 1967
SPRINGEN RANCH	CAMPBELL	WY	005	671477	OA 1968	TREASURE	SWEETWATER	WY	037	001378	N 1980
SPRINGER	GOSHEN	WY	015	671508	OA 1974	TRENCH	WASHAKIE	WY	043	014302	O 1992
SPUR CREEK	SUBLETTE	WY	035	672128	N 1992	TRIANGLE U	CAMPBELL	WY	005	717150	OA 1974
SQUAW BUTTE	FREMONT	WY	013	672582	N 1960	TRIANGLE U EAST	CAMPBELL	WY	005	015067	O 1994
SQUAW BUTTE	NATRONA	WY	025	672582	N 1960	TRITON	SWEETWATER	WY	037	718261	N 1980
SQUAW CREEK	CAMPBELL	WY	005	672624	O 1972	TROUT POND	CAMPBELL	WY	005	015068	O 1994
STAGE STOP	SWEETWATER	WY	037	675492	ON 1966	TRUMPETER	SWEETWATER	WY	037	014069	N 1991
STAGECOACH DRAW	SWEETWATER	WY	037	015049	N 1994	T-T ROAD	CAMPBELL	WY	005	008830	O 1984
STANDARD DRAW	CARBON	WY	007	676150	N 1979	TUFFY	WASHAKIE	WY	043	720098	OA 1969
STANDARD DRAW	SWEETWATER	WY	037	676150	N 1979	TUIT DRAW	CAMPBELL	WY	005	009150	OA 1985
STATE LINE	SWEETWATER	WY	037	677538	N 1959	TUMBLER RIDGE	HOT SPRINGS	WY	017	000833	O 1978
STEAD CANYON	LINCOLN	WY	023	678065	N 1964	TURNER	WESTON	WY	045	722175	O 1966
STEAD CANYON	SUBLETTE	WY	035	678065	N 1961	TURNERCREST	CAMPBELL	WY	005	010228	ONA 1978
STEAD CANYON	SWEETWATER	WY	037	678065	N 1964	TURTLE HILL	UINTA	WY	041	000835	N 1980
STEAMBOAT BUTTE	FREMONT	WY	013	678251	ONA 1943	TWELVE MILE	SWEETWATER	WY	037	014070	N 1991
STEAMBOAT MOUNTAIN	SWEETWATER	WY	037	006444	N 1978	TWENTY MILE HILL	NATRONA	WY	025	723330	O 1960
STEFFEN HILL	FREMONT	WY	013	678948	N 1978	TWENTY-ONE MILE BUTTE	CAMPBELL	WY	005	012434	O 1988
STEFFIN HILL	FREMONT	WY	013	680079	N 1982	TWIN BUTTES	SWEETWATER	WY	037	723516	N 1977
STEINLE RANCH	CONVERSE	WY	009	679262	OA 1973	TWIN CREEK	CAMPBELL	WY	005	723547	OA 1976
STEWART	CAMPBELL	WY	005	680421	OA 1965	TWIN FORK	SWEETWATER	WY	037	000836	N 1980
STEWART CREEK	SWEETWATER	WY	037	680427	N 1977	TWIN ROCKS	SWEETWATER	WY	037	723805	N 1956
STEWART EAST	CAMPBELL	WY	005	000820	O 1980	TWO RIM	SWEETWATER	WY	037	014303	N 1992
STOCK POND	SWEETWATER	WY	037	681237	N 1978	TWO V CREEK	CAMPBELL	WY	005	724167	O 1963
STONE DRAW	CAMPBELL	WY	005	014061	N 1991	UPPER DUCK CREEK	CAMPBELL	WY	005	019091	O 2004
STONER	CROOK	WY	011	008330	O 1984	UTE	CAMPBELL	WY	005	730270	OA 1967
STONES THROW	CAMPBELL	WY	005	016391	N 2000	VERMILLION CREEK	SWEETWATER	WY	037	736450	N 1961
STORE	CAMPBELL	WY	005	682870	O 1969	VERNE	LINCOLN	WY	023	736641	N 1993
STORM SHELTER	LINCOLN	WY	023	682950	N 1975	VERNE	UINTA	WY	041	736641	N 1975
STORM SHELTER	SWEETWATER	WY	037	682950	N 1975	VI BAR RANCH	CROOK	WY	011	012438	OA 1988
STOVE CREEK	UINTA	WY	041	683103	O 1973	VICTOR	CAMPBELL	WY	005	737798	O 1984
STRAAG DRAW	CAMPBELL	WY	005	013076	O 1989	V-TWO DRAW	CONVERSE	WY	009	008355	O 1982
STRATTON DRAW	SWEETWATER	WY	037	008332	N 1982	WAGENSEN	CAMPBELL	WY	005	009974	O 1985
STRIKE	SWEETWATER	WY	037	684482	ONA 1993	WAGON SPOKE	CAMPBELL	WY	005	744672	ON 1972
SUBLETTE FLATS	SWEETWATER	WY	037	015790	N 1993	WAGONHAMMER BUTTE	CAMPBELL	WY	005	016620	O 1997
SUGAR CREEK	CARBON	WY	007	686621	ON 1968	WAGONHOUND	HOT SPRINGS	WY	017	744660	O 1944
SUGARLOAF BUTTE	SWEETWATER	WY	037	013428	ONA 1989	WAKEMAN FLATS	CROOK	WY	011	745311	O 1919
SULPHUR CREEK	UINTA	WY	041	687520	N 1942	WALKER CREEK(027)	NIOBRARA	WY	027	018689	OA 1977
SULPHUR CREEK WEST	UINTA	WY	041	687558	N 1979	WALKER DOME	HOT SPRINGS	WY	017	745869	ONA 1930
SUMMERFIELD	CAMPBELL	WY	005	688047	OA 1988	WALKINGSTICK	WESTON	WY	045	009381	O 1985
SUN RANCH	NATRONA	WY	025	011600	O 1987	WALLACE	CAMPBELL	WY	005	746086	OA 1966
SUNSHINE NORTH	PARK	WY	029	690310	O 1928	WALLACE CREEK	NATRONA	WY	025	746117	ON 1960
SUNSHINE SOUTH	PARK	WY	029	690341	O 1926	WALLACE NORTH	CAMPBELL	WY	005	746241	O 1993
SUPERHORNET	CAMPBELL	WY	005	013306	O 1989	WALLACE SOUTH	CAMPBELL	WY	005	746334	OA 1966
SUPPLY CREEK	CONVERSE	WY	009	001341	O 1981	WALTMAN	NATRONA	WY	025	747450	ON 1959
SURPRISE	CAMPBELL	WY	005	690527	O 1979	WAMSUTTER	CARBON	WY	007	747915	N 1997
SUSSEX	JOHNSON	WY	019	691054	OA 1948	WAMSUTTER	SWEETWATER	WY	037	747915	N 1958
SUSSEX WEST	JOHNSON	WY	019	691085	ONA 1951	WARBONNET	CROOK	WY	011	748783	N 1965
SWAN	SWEETWATER	WY	037	691620	ON 1970	WARBONNET-035	SUBLETTE	WY	035	016624	N 1998
SWARTZ DRAW	CAMPBELL	WY	005	001344	OA 1981	WARD CREEK	CAMPBELL	WY	005	748845	O 1961
SWEDE DRAW	NIOBRARA	WY	027	010632	OA 1986	WARD CREEK SE	CAMPBELL	WY	005	748876	O 1964
T A BUTTES	CAMPBELL	WY	005	011601	O 1987	WARDEN	CAMPBELL	WY	005	749093	O 1976
T E RANCH	PARK	WY	029	695016	O 1959	WARM SPRINGS	HOT SPRINGS	WY	017	749248	O 1917
TABLE MOUNTAIN	JOHNSON	WY	019	695460	O 1977	WATER CREEK	WASHAKIE	WY	043	751201	O 1955
TABLE ROCK	SWEETWATER	WY	037	695481	N 1946	WAUGH	HOT SPRINGS	WY	017	752286	OA 1934
TABLE ROCK SW	SWEETWATER	WY	037	695512	N 1955	WD	CAMPBELL	WY	005	013101	O 1989
TANNER	CAMPBELL	WY	005	697341	O 1991	WELL CREEK	CAMPBELL	WY	005	757064	O 1972
TAYLOR	CAMPBELL	WY	005	698488	OA 1982	WELL DRAW	CONVERSE	WY	009	757070	ONA 1956
TAYLOR	CONVERSE	WY	009	698488	OA 1982	WELLS BLUFF	SWEETWATER	WY	037	757470	N 1970
TAYLOR	JOHNSON	WY	019	698488	OA 1982	WERTZ	CARBON	WY	007	759037	ONA 1920
TAYLOR RANCH	UINTA	WY	041	010214	N 1986	WERTZ	SWEETWATER	WY	037	759037	ONA 1920
TEAPOT DOME (NPR 3)	NATRONA	WY	025	699465	ON 1922	WEST FORK	CAMPBELL	WY	005	759688	O 1981
TEAPOT EAST	NATRONA	WY	025	699434	O 1927	WEST SIDE CANAL	CARBON	WY	007	760277	N 1964
TEAPOT WEST	NATRONA	WY	025	699507	ON 1950	WHEAT DRAW	CAMPBELL	WY	005	014071	O 1991
TEN MILE DRAW	SWEETWATER	WY	037	701108	N 1962	WHISKEY BUTTE	LINCOLN	WY	023	763286	N 1975
TEPEE FLATS	NATRONA	WY	025	000220	N 1981	WHISKEY BUTTE	SWEETWATER	WY	037	763286	N 1975
TERRACE	CAMPBELL	WY	005	701945	OA 1986	WHISKEY SPRINGS	UINTA	WY	041	012309	ONA 1986
TERRY	PARK	WY	029	702193	N 1966	WHISKEY SPRINGS UNIT	UINTA	WY	041	017169	ONA 1988
TERRY DRAW	CROOK	WY	011	008831	O 1984	WHISLER	CAMPBELL	WY	005	763393	OA 1967
TERRY PEAK	LARAMIE	WY	021	008341	O 1984	WHISTLE CREEK	PARK	WY	029	763486	ONA 1951
TEXAS TRAIL	CROOK	WY	011	703102	OA 1974	WHISTLE CREEK SOUTH	PARK	WY	029	005763	N 1973
THOLSON	CAMPBELL	WY	005	704813	OA 1969	WHITE	CAMPBELL	WY	005	763641	O 1970
THOMAS	CAMPBELL	WY	005	704875	O 1969	WHITEFEATHER	SWEETWATER	WY	037	765242	O 1972
THOMAS CANYON	UINTA	WY	041	001357	ON 1981	WHITETAIL	CAMPBELL	WY	005	765780	OA 1968
THOMPSON	WESTON	WY	045	705216	O 1972	WHITNEY CANYON-CARTER					



FEDERAL OFFSHORE - LOUISIANA

Field Name	County Name	State Sub	Co Code	Field Code	Field Disc Type	Year	Field Name	County Name	State Sub	Co Code	Field Code	Field Disc Type	Year
WIDGE NORTH	CAMPBELL	WY	005	013758	O	1990	EAST CAMERON BLK 148	OFFSHORE-FEDERAL	LA00	995	824148	N	1988
WILD HARE GULCH	SWEETWATER	WY	037	000221	ON	1977	EAST CAMERON BLK 151	OFFSHORE-FEDERAL	LA00	995	824151	N	1987
WILD HORSE BUTTE	NATRONA	WY	025	768198	N	1985	EAST CAMERON BLK 160	OFFSHORE-FEDERAL	LA00	995	824160	N	1956
WILD HORSE BUTTE	WESTON	WY	045	768198	N	1985	EAST CAMERON BLK 171	OFFSHORE-FEDERAL	LA00	995	824171	N	1996
WILD ROSE	CARBON	WY	007	768277	N	1975	EAST CAMERON BLK 185	OFFSHORE-FEDERAL	LA00	995	824185	N	1971
WILD ROSE	SWEETWATER	WY	037	768277	N	1975	EAST CAMERON BLK 187	OFFSHORE-FEDERAL	LA00	995	824187	N	1966
WILDLOCAT CREEK	WESTON	WY	045	768353	O	1964	EAST CAMERON BLK 193	OFFSHORE-FEDERAL	LA00	995	824193	N	1990
WILDFIRE	CROOK	WY	011	006517	O	1986	EAST CAMERON BLK 195	OFFSHORE-FEDERAL	LA00	995	824195	N	1966
WILDHORSE BUTTE	HOT SPRINGS	WY	017	000847	O	1919	EAST CAMERON BLK 196	OFFSHORE-FEDERAL	LA00	995	824196	N	1988
WILDHORSE CREEK	CAMPBELL	WY	005	002326	ON	1981	EAST CAMERON BLK 2	OFFSHORE-FEDERAL	LA00	995	824202	ON	1985
WILEY	PARK	WY	029	768787	O	1980	EAST CAMERON BLK 213	OFFSHORE-FEDERAL	LA00	995	824213	N	1985
WILKERSON DRAW	NIORARA	WY	027	010876	N	1986	EAST CAMERON BLK 215	OFFSHORE-FEDERAL	LA00	995	824215	N	1967
WILLIAMS DRAW	JOHNSON	WY	019	009155	O	1985	EAST CAMERON BLK 222	OFFSHORE-FEDERAL	LA00	995	824222	N	1973
WILLOW CREEK	LINCOLN	WY	023	770647	N	1957	EAST CAMERON BLK 224	OFFSHORE-FEDERAL	LA00	995	824224	N	1966
WILLOW DRAW	PARK	WY	029	770687	O	1972	EAST CAMERON BLK 231	OFFSHORE-FEDERAL	LA00	995	824231	N	1971
WILLOW LAKE	SUBLETTE	WY	035	770926	N	1967	EAST CAMERON BLK 233	OFFSHORE-FEDERAL	LA00	995	824233	N	1989
WILLOW RESERVOIR	SWEETWATER	WY	037	014310	N	1992	EAST CAMERON BLK 26	OFFSHORE-FEDERAL	LA00	995	824236	N	1980
WILSON RANCH	LINCOLN	WY	023	772058	N	1973	EAST CAMERON BLK 33	OFFSHORE-FEDERAL	LA00	995	824033	N	1960
WIND CREEK	CROOK	WY	011	772631	OA	1958	EAST CAMERON BLK 38	OFFSHORE-FEDERAL	LA00	995	824038	N	1974
WINDJAMMER	NATRONA	WY	025	009385	N	1984	EAST CAMERON BLK 46	OFFSHORE-FEDERAL	LA00	995	824046	ONA	1978
WINDMILL	CAMPBELL	WY	005	772848	OA	1967	EAST CAMERON BLK 49	OFFSHORE-FEDERAL	LA00	995	824049	N	1955
WINDMILL DRAW	SWEETWATER	WY	037	772852	N	1979	EAST CAMERON BLK 51	OFFSHORE-FEDERAL	LA00	995	824051	N	1962
WINDY HILL	SWEETWATER	WY	037	773065	N	1981	EAST CAMERON BLK 60	OFFSHORE-FEDERAL	LA00	995	824060	N	1988
WINKLEMAN	FREMONT	WY	013	773499	ON	1917	EAST CAMERON BLK 62	OFFSHORE-FEDERAL	LA00	995	824062	N	1955
WINTER DRAW	CAMPBELL	WY	005	008851	O	1975	EAST CAMERON BLK 64	OFFSHORE-FEDERAL	LA00	995	824064	ONA	1957
WOLF DRAW	CROOK	WY	011	012313	O	1988	EAST CAMERON BLK 69	OFFSHORE-FEDERAL	LA00	995	824069	N	1963
WOLFF	CAMPBELL	WY	005	008653	O	1974	EAST CAMERON BLK 71	OFFSHORE-FEDERAL	LA00	995	824071	N	1958
WOOD	CROOK	WY	011	776980	OA	1962	EAST CAMERON BLK 89	OFFSHORE-FEDERAL	LA00	995	824089	N	1963
WOOD SOUTH	CROOK	WY	011	777135	O	1968	EAST CAMERON BLK 96	OFFSHORE-FEDERAL	LA00	995	824096	N	1976
WOOD WEST	CROOK	WY	011	012314	N	1987	EAST CAMERON SA BLK 237	OFFSHORE-FEDERAL	LA00	995	826237	N	1984
WOODRUFF NARROWS	UINTA	WY	041	002337	O	1981	EAST CAMERON SA BLK 245	OFFSHORE-FEDERAL	LA00	995	826245	N	1963
WOODY CREEK	CONVERSE	WY	009	008371	O	1984	EAST CAMERON SA BLK 246	OFFSHORE-FEDERAL	LA00	995	826246	N	1990
WORLAND	BIG HORN	WY	003	000854	N	2001	EAST CAMERON SA BLK 257	OFFSHORE-FEDERAL	LA00	995	826257	N	1972
WORLAND	WASHAKIE	WY	043	000854	ONA	1946	EAST CAMERON SA BLK 261	OFFSHORE-FEDERAL	LA00	995	826261	N	1966
WORTH	CAMPBELL	WY	005	008667	O	1987	EAST CAMERON SA BLK 265	OFFSHORE-FEDERAL	LA00	995	826265	N	1963
YELLOW CREEK	UINTA	WY	041	785990	ON	1976	EAST CAMERON SA BLK 267	OFFSHORE-FEDERAL	LA00	995	826267	N	1985
YELLOW HAMMER	CAMPBELL	WY	005	786147	O	1964	EAST CAMERON SA BLK 271	OFFSHORE-FEDERAL	LA00	995	826271	ON	1971
YELLOW HAMMER NW	CAMPBELL	WY	005	014494	O	1993	EAST CAMERON SA BLK 275	OFFSHORE-FEDERAL	LA00	995	826275	N	2000
YODER	GOSHEN	WY	015	787273	O	1985	EAST CAMERON SA BLK 276	OFFSHORE-FEDERAL	LA00	995	826276	N	1996
YORK	CAMPBELL	WY	005	787490	O	1963	EAST CAMERON SA BLK 286	OFFSHORE-FEDERAL	LA00	995	826286	N	1971
YORK NORTH	CAMPBELL	WY	005	005801	O	1983	EAST CAMERON SA BLK 294	OFFSHORE-FEDERAL	LA00	995	826294	N	1971
YOUNG WOMAN	NIORARA	WY	027	788032	O	1976	EAST CAMERON SA BLK 299	OFFSHORE-FEDERAL	LA00	995	826299	N	1984
ZIEGLERS WASH	LINCOLN	WY	023	013112	N	1989	EAST CAMERON SA BLK 300	OFFSHORE-FEDERAL	LA00	995	826300	N	1985
ZIMMERMAN BUTTE	HOT SPRINGS	WY	017	791951	OA	1945	EAST CAMERON SA BLK 303	OFFSHORE-FEDERAL	LA00	995	826303	N	1977

FEDERAL OFFSHORE - PACIFIC

BETA	OFFSHORE-FEDERAL	CA00	995	058811	OA	1976	EAST CAMERON SA BLK 317	OFFSHORE-FEDERAL	LA00	995	826317	N	1988
BETA NW	OFFSHORE-FEDERAL	CA00	995	080049	O	1978	EAST CAMERON SA BLK 322	OFFSHORE-FEDERAL	LA00	995	826322	ON	1973
BONITO	OFFSHORE-FEDERAL	CA00	995	080117	OA	1983	EAST CAMERON SA BLK 334	OFFSHORE-FEDERAL	LA00	995	826334	N	1973
CARPINTERIA OFFSHORE	OFFSHORE-FEDERAL	CA00	995	121397	OA	1966	EAST CAMERON SA BLK 338	OFFSHORE-FEDERAL	LA00	995	826338	ON	1973
DOS CUADRAS	OFFSHORE-FEDERAL	CA00	995	004376	OA	1968	EAST CAMERON SA BLK 347	OFFSHORE-FEDERAL	LA00	995	826347	N	1976
ELECTRA	OFFSHORE-FEDERAL	CA00	995	218547	OA	1983	EAST CAMERON SA BLK 353	OFFSHORE-FEDERAL	LA00	995	826353	N	1972
GOVERNMENT POINT	OFFSHORE-FEDERAL	CA00	995	008898	OA	1968	EAST CAMERON SA BLK 359	OFFSHORE-FEDERAL	LA00	995	826359	N	1977
HONDO	OFFSHORE-FEDERAL	CA00	995	330432	OA	1969	EAST CAMERON SA BLK 360	OFFSHORE-FEDERAL	LA00	995	826360	ON	1986
HUENEME	OFFSHORE-FEDERAL	CA00	995	004404	OA	1969	EAST CAMERON SA BLK 364	OFFSHORE-FEDERAL	LA00	995	826364	N	1996
JALAMA	OFFSHORE-FEDERAL	CA00	995	008911	OA	1983	EAST CAMERON SA BLK 368	OFFSHORE-FEDERAL	LA00	995	826368	N	2001
PESCADO	OFFSHORE-FEDERAL	CA00	995	008273	OA	1970	EAST CAMERON SA BLK 369	OFFSHORE-FEDERAL	LA00	995	826369	N	1986
PITAS POINT	OFFSHORE-FEDERAL	CA00	995	005304	N	1968	EAST CAMERON SA BLK 377	OFFSHORE-FEDERAL	LA00	995	826377	N	1987
POINT ARGUELLO	OFFSHORE-FEDERAL	CA00	995	006184	ON	1981	EAST CAMERON SA BLK 378	OFFSHORE-FEDERAL	LA00	995	826378	N	1985
POINT PEDERNALES	OFFSHORE-FEDERAL	CA00	995	007649	OA	1983	EUGENE ISLAND BLK 100	OFFSHORE-FEDERAL	LA00	995	829100	ON	1960
POINT SAL	OFFSHORE-FEDERAL	CA00	995	009892	O	1984	EUGENE ISLAND BLK 102	OFFSHORE-FEDERAL	LA00	995	829102	N	1979
ROCKY POINT	OFFSHORE-FEDERAL	CA00	995	609550	OA	1983	EUGENE ISLAND BLK 108	OFFSHORE-FEDERAL	LA00	995	829108	N	2004
SACATE	OFFSHORE-FEDERAL	CA00	995	008307	ON	1970	EUGENE ISLAND BLK 113B	OFFSHORE-FEDERAL	LA00	995	829113	N	2004
SAN MIGUEL	OFFSHORE-FEDERAL	CA00	995	628874	ON	1983	EUGENE ISLAND BLK 117	OFFSHORE-FEDERAL	LA00	995	829117	ONA	2004
SANTA CLARA	OFFSHORE-FEDERAL	CA00	995	003336	OA	1971	EUGENE ISLAND BLK 12	OFFSHORE-FEDERAL	LA00	995	829112	N	1984
SANTA ROSA	OFFSHORE-FEDERAL	CA00	995	633059	N	1978	EUGENE ISLAND BLK 123	OFFSHORE-FEDERAL	LA00	995	829123	N	2006
SMUGGLERS COVE	OFFSHORE-FEDERAL	CA00	995	012428	O	1985	EUGENE ISLAND BLK 126	OFFSHORE-FEDERAL	LA00	995	829126	ON	1950
SOCKEY	OFFSHORE-FEDERAL	CA00	995	008322	ON	1970	EUGENE ISLAND BLK 128	OFFSHORE-FEDERAL	LA00	995	829128	ONA	1955
SWORD	OFFSHORE-FEDERAL	CA00	995	008962	OA	1983	EUGENE ISLAND BLK 130	OFFSHORE-FEDERAL	LA00	995	829130	N	1977
WILSON ROCK	OFFSHORE-FEDERAL	CA00	995	011034	O	1984	EUGENE ISLAND BLK 136	OFFSHORE-FEDERAL	LA00	995	829136	N	2002

FEDERAL OFFSHORE - LOUISIANA

ATWATER VALLEY BLK 140	OFFSHORE-FEDERAL	LA00	995	862140	N	2006	EUGENE ISLAND BLK 143	OFFSHORE-FEDERAL	LA00	995	829143	N	2002
ATWATER VALLEY BLK 153	OFFSHORE-FEDERAL	LA00	995	862153	N	2001	EUGENE ISLAND BLK 147	OFFSHORE-FEDERAL	LA00	995	829147	ONA	1982
ATWATER VALLEY BLK 182	OFFSHORE-FEDERAL	LA00	995	861182	OWN		EUGENE ISLAND BLK 159	OFFSHORE-FEDERAL	LA00	995	829159	N	1985
ATWATER VALLEY BLK 261	OFFSHORE-FEDERAL	LA00	995	862261	N	2002	EUGENE ISLAND BLK 162	OFFSHORE-FEDERAL	LA00	995	829162	N	1992
ATWATER VALLEY BLK 349	OFFSHORE-FEDERAL	LA00	995	862349	N	2003	EUGENE ISLAND BLK 164	OFFSHORE-FEDERAL	LA00	995	829164	N	1987
ATWATER VALLEY BLK 37	OFFSHORE-FEDERAL	LA00	995	862037	N	2001	EUGENE ISLAND BLK 166	OFFSHORE-FEDERAL	LA00	995	829166	N	2006
ATWATER VALLEY BLK 398	OFFSHORE-FEDERAL	LA00	995	862398	O	2006	EUGENE ISLAND BLK 17	OFFSHORE-FEDERAL	LA00	995	829017	N	1955
ATWATER VALLEY BLK 426	OFFSHORE-FEDERAL	LA00	995	862426	N	2001	EUGENE ISLAND BLK 172	OFFSHORE-FEDERAL	LA00	995	829172	ONA	1956
ATWATER VALLEY BLK 575	OFFSHORE-FEDERAL	LA00	995	862575	O	1995	EUGENE ISLAND BLK 173	OFFSHORE-FEDERAL	LA00	995	829173	OA	1984
ATWATER VALLEY BLK 63	OFFSHORE-FEDERAL	LA00	995	862063	N	2000	EUGENE ISLAND BLK 175	OFFSHORE-FEDERAL	LA00	995	829175	ONA	1956
ATWATER VALLEY BLK 8	OFFSHORE-FEDERAL	LA00	995	862008	N	1997	EUGENE ISLAND BLK 186	OFFSHORE-FEDERAL	LA00	995	829186	N	1994
BAY MARCHAND BLK 2	OFFSHORE-FEDERAL	LA00	995	830302	ON	1949	EUGENE ISLAND BLK 188	OFFSHORE-FEDERAL	LA00	995	829188	ON	1956
BRETON SOUND BLK 41	OFFSHORE-FEDERAL	LA00	995	810041	N	2002	EUGENE ISLAND BLK 188	OFFSHORE-FEDERAL	LA00	995	829188	ON	1956
BRETON SOUND BLK 53	OFFSHORE-FEDERAL	LA00	995	810053	ONA	1976	EUGENE ISLAND BLK 198	OFFSHORE-FEDERAL	LA00	995	829198	ON	1958
CHANDELEUR BLK 14	OFFSHORE-FEDERAL	LA00	995	814014	N	1983	EUGENE ISLAND BLK 205	OFFSHORE-FEDERAL	LA00	995	829205	N	1961
CHANDELEUR BLK 21	OFFSHORE-FEDERAL	LA00	995	814021	N	1997	EUGENE ISLAND BLK 208	OFFSHORE-FEDERAL	LA00	995	829208	OA	1958
CHANDELEUR BLK 24	OFFSHORE-FEDERAL	LA00	995	814024	N	1985	EUGENE ISLAND BLK 212	OFFSHORE-FEDERAL	LA00	995	829212	O	1984
CHANDELEUR BLK 25	OFFSHORE-FEDERAL	LA00	995	814025	N	1982	EUGENE ISLAND BLK 213	OFFSHORE-FEDERAL	LA00	995	829213	N	2005
CHANDELEUR BLK 27	OFFSHORE-FEDERAL	LA00	995	814027	N	2003	EUGENE ISLAND BLK 23	OFFSHORE-FEDERAL	LA00	995	829023	O	1993
CHANDELEUR BLK 29	OFFSHORE-FEDERAL	LA00	995	814029	N	1983	EUGENE ISLAND BLK 231	OFFSHORE-FEDERAL	LA00	995	829231	N	1966
CHANDELEUR BLK 3	OFFSHORE-FEDERAL	LA00	995	814003	N	2005	EUGENE ISLAND BLK 238	OFFSHORE-FEDERAL	LA00	995	829238	ON	1964
CHANDELEUR BLK 31	OFFSHORE-FEDERAL	LA00	995	814031	N	1987	EUGENE ISLAND BLK 24	OFFSHORE-FEDERAL	LA00	995	829024	N	1980
CHANDELEUR BLK 32	OFFSHORE-FEDERAL	LA00											

# FEDERAL OFFSHORE - LOUISIANA

Field Name	County Name	State Sub	Co Code	Field Code	Field Disc Type	Field Name	County Name	State Sub	Co Code	Field Code	Field Disc Type
EUGENE ISLAND BLK 85	OFFSHORE-FEDERAL	LA00	995	829085	ON 1984	GREEN CANYON BLK 254	OFFSHORE-FEDERAL	LA00	995	846254	O 1994
EUGENE ISLAND BLK 87	OFFSHORE-FEDERAL	LA00	995	829087	N 1993	GREEN CANYON BLK 27	OFFSHORE-FEDERAL	LA00	995	846027	O 1989
EUGENE ISLAND BLK 89	OFFSHORE-FEDERAL	LA00	995	829089	ONA 1949	GREEN CANYON BLK 282	OFFSHORE-FEDERAL	LA00	995	846282	O 2001
EUGENE ISLAND BLK 98	OFFSHORE-FEDERAL	LA00	995	829098	N 2000	GREEN CANYON BLK 29	OFFSHORE-FEDERAL	LA00	995	846029	O 1984
EUGENE ISLAND SA BLK 268	OFFSHORE-FEDERAL	LA00	995	831268	N 2001	GREEN CANYON BLK 299	OFFSHORE-FEDERAL	LA00	995	846299	OA 2005
EUGENE ISLAND SA BLK 273	OFFSHORE-FEDERAL	LA00	995	831273	N 1963	GREEN CANYON BLK 339	OFFSHORE-FEDERAL	LA00	995	846339	O 2001
EUGENE ISLAND SA BLK 276	OFFSHORE-FEDERAL	LA00	995	831276	ONA 1964	GREEN CANYON BLK 379	OFFSHORE-FEDERAL	LA00	995	846379	O 2001
EUGENE ISLAND SA BLK 280	OFFSHORE-FEDERAL	LA00	995	831280	N 2004	GREEN CANYON BLK 39	OFFSHORE-FEDERAL	LA00	995	846039	O 1984
EUGENE ISLAND SA BLK 283	OFFSHORE-FEDERAL	LA00	995	831283	N 1996	GREEN CANYON BLK 416	OFFSHORE-FEDERAL	LA00	995	846416	OA 1998
EUGENE ISLAND SA BLK 287	OFFSHORE-FEDERAL	LA00	995	831287		GREEN CANYON BLK 45	OFFSHORE-FEDERAL	LA00	995	846045	O 1988
EUGENE ISLAND SA BLK 288	OFFSHORE-FEDERAL	LA00	995	831288	O 2001	GREEN CANYON BLK 463	OFFSHORE-FEDERAL	LA00	995	846463	
EUGENE ISLAND SA BLK 289	OFFSHORE-FEDERAL	LA00	995	831289	N 1993	GREEN CANYON BLK 472	OFFSHORE-FEDERAL	LA00	995	846472	N 1989
EUGENE ISLAND SA BLK 292	OFFSHORE-FEDERAL	LA00	995	831292	N 1964	GREEN CANYON BLK 506	OFFSHORE-FEDERAL	LA00	995	846506	O 1995
EUGENE ISLAND SA BLK 294	OFFSHORE-FEDERAL	LA00	995	831294	N 1984	GREEN CANYON BLK 507	OFFSHORE-FEDERAL	LA00	995	846507	N 2001
EUGENE ISLAND SA BLK 296	OFFSHORE-FEDERAL	LA00	995	831296	ON 1971	GREEN CANYON BLK 512	OFFSHORE-FEDERAL	LA00	995	846512	
EUGENE ISLAND SA BLK 297	OFFSHORE-FEDERAL	LA00	995	831297	ON 1980	GREEN CANYON BLK 52	OFFSHORE-FEDERAL	LA00	995	846052	ON 1984
EUGENE ISLAND SA BLK 299	OFFSHORE-FEDERAL	LA00	995	831299	ON 1980	GREEN CANYON BLK 562	OFFSHORE-FEDERAL	LA00	995	846562	OA 1999
EUGENE ISLAND SA BLK 300	OFFSHORE-FEDERAL	LA00	995	831300	ON 1981	GREEN CANYON BLK 58	OFFSHORE-FEDERAL	LA00	995	846058	O 1985
EUGENE ISLAND SA BLK 304	OFFSHORE-FEDERAL	LA00	995	831304	N 2004	GREEN CANYON BLK 6	OFFSHORE-FEDERAL	LA00	995	846006	ON 1985
EUGENE ISLAND SA BLK 306	OFFSHORE-FEDERAL	LA00	995	831306	ON 1971	GREEN CANYON BLK 60	OFFSHORE-FEDERAL	LA00	995	846060	O 1984
EUGENE ISLAND SA BLK 311	OFFSHORE-FEDERAL	LA00	995	831311	N 1982	GREEN CANYON BLK 608	OFFSHORE-FEDERAL	LA00	995	846608	OA 2000
EUGENE ISLAND SA BLK 321	OFFSHORE-FEDERAL	LA00	995	831321	N 1978	GREEN CANYON BLK 640	OFFSHORE-FEDERAL	LA00	995	846640	OA 2002
EUGENE ISLAND SA BLK 322	OFFSHORE-FEDERAL	LA00	995	831322	N 1970	GREEN CANYON BLK 644	OFFSHORE-FEDERAL	LA00	995	846644	OA 1999
EUGENE ISLAND SA BLK 324	OFFSHORE-FEDERAL	LA00	995	831324	N 1979	GREEN CANYON BLK 646	OFFSHORE-FEDERAL	LA00	995	846646	O 2004
EUGENE ISLAND SA BLK 325	OFFSHORE-FEDERAL	LA00	995	831325	N 1988	GREEN CANYON BLK 65	OFFSHORE-FEDERAL	LA00	995	846065	O 1983
EUGENE ISLAND SA BLK 327	OFFSHORE-FEDERAL	LA00	995	831327	ON 1976	GREEN CANYON BLK 652	OFFSHORE-FEDERAL	LA00	995	846652	
EUGENE ISLAND SA BLK 330	OFFSHORE-FEDERAL	LA00	995	831330	ONA 1973	GREEN CANYON BLK 654	OFFSHORE-FEDERAL	LA00	995	846654	
EUGENE ISLAND SA BLK 333	OFFSHORE-FEDERAL	LA00	995	831333	ONA 1973	GREEN CANYON BLK 680	OFFSHORE-FEDERAL	LA00	995	846680	OA 2001
EUGENE ISLAND SA BLK 335	OFFSHORE-FEDERAL	LA00	995	831335	N 1998	GREEN CANYON BLK 69	OFFSHORE-FEDERAL	LA00	995	846069	N 1984
EUGENE ISLAND SA BLK 336	OFFSHORE-FEDERAL	LA00	995	831336	N 1985	GREEN CANYON BLK 691	OFFSHORE-FEDERAL	LA00	995	846691	N 1996
EUGENE ISLAND SA BLK 337	OFFSHORE-FEDERAL	LA00	995	831337	ON 1976	GREEN CANYON BLK 70	OFFSHORE-FEDERAL	LA00	995	846070	O 1984
EUGENE ISLAND SA BLK 341	OFFSHORE-FEDERAL	LA00	995	831341	N 1975	GREEN CANYON BLK 72	OFFSHORE-FEDERAL	LA00	995	846072	ON 1985
EUGENE ISLAND SA BLK 342	OFFSHORE-FEDERAL	LA00	995	831342	ONA 1973	GREEN CANYON BLK 743	OFFSHORE-FEDERAL	LA00	995	846743	OA 1998
EUGENE ISLAND SA BLK 346	OFFSHORE-FEDERAL	LA00	995	831346	N 1988	GREEN CANYON BLK 75	OFFSHORE-FEDERAL	LA00	995	846075	OA 1985
EUGENE ISLAND SA BLK 348	OFFSHORE-FEDERAL	LA00	995	831348	N 1976	GREEN CANYON BLK 767	OFFSHORE-FEDERAL	LA00	995	846767	O 2004
EUGENE ISLAND SA BLK 351	OFFSHORE-FEDERAL	LA00	995	831351	N 1977	GREEN CANYON BLK 768	OFFSHORE-FEDERAL	LA00	995	846768	O 2004
EUGENE ISLAND SA BLK 355	OFFSHORE-FEDERAL	LA00	995	831355	OA 2002	GREEN CANYON BLK 823	OFFSHORE-FEDERAL	LA00	995	846823	O 2004
EUGENE ISLAND SA BLK 361	OFFSHORE-FEDERAL	LA00	995	831361	N 1973	GREEN CANYON BLK 826	OFFSHORE-FEDERAL	LA00	995	846826	OA 1998
EUGENE ISLAND SA BLK 366	OFFSHORE-FEDERAL	LA00	995	831366	N 1988	GREEN CANYON BLK 98	OFFSHORE-FEDERAL	LA00	995	846098	O 1984
EUGENE ISLAND SA BLK 380	OFFSHORE-FEDERAL	LA00	995	831380	N 1974	LIGHTHOUSE POINT	OFFSHORE-FEDERAL	LA00	995	413824	ON 1958
EUGENE ISLAND SA BLK 385	OFFSHORE-FEDERAL	LA00	995	831385	N 1975	MAIN PASS BLK 103	OFFSHORE-FEDERAL	LA00	995	866103	ON 1968
EUGENE ISLAND SA BLK 394	OFFSHORE-FEDERAL	LA00	995	831394	N 1984	MAIN PASS BLK 107	OFFSHORE-FEDERAL	LA00	995	866107	ON 1962
EUGENE ISLAND SA BLK 395	OFFSHORE-FEDERAL	LA00	995	831395	N 2004	MAIN PASS BLK 108	OFFSHORE-FEDERAL	LA00	995	866108	N 1985
EWING BANK BLK 1006	OFFSHORE-FEDERAL	LA00	995	834006	O 1988	MAIN PASS BLK 111	OFFSHORE-FEDERAL	LA00	995	866111	N 1984
EWING BANK BLK 305	OFFSHORE-FEDERAL	LA00	995	834305	ON 1965	MAIN PASS BLK 112	OFFSHORE-FEDERAL	LA00	995	866112	ON 1962
EWING BANK BLK 579	OFFSHORE-FEDERAL	LA00	995	834579	N 2002	MAIN PASS BLK 115	OFFSHORE-FEDERAL	LA00	995	866115	N 1976
EWING BANK BLK 826	OFFSHORE-FEDERAL	LA00	995	834826	ON 1985	MAIN PASS BLK 118	OFFSHORE-FEDERAL	LA00	995	866118	N 2006
EWING BANK BLK 868	OFFSHORE-FEDERAL	LA00	995	834868	N 1986	MAIN PASS BLK 120	OFFSHORE-FEDERAL	LA00	995	866120	N 1977
EWING BANK BLK 873	OFFSHORE-FEDERAL	LA00	995	834873	N 1985	MAIN PASS BLK 121	OFFSHORE-FEDERAL	LA00	995	866121	N 1981
EWING BANK BLK 878	OFFSHORE-FEDERAL	LA00	995	834878	OA 2000	MAIN PASS BLK 125	OFFSHORE-FEDERAL	LA00	995	866125	N 1986
EWING BANK BLK 910	OFFSHORE-FEDERAL	LA00	995	834910	O 1996	MAIN PASS BLK 126	OFFSHORE-FEDERAL	LA00	995	866126	N 1988
EWING BANK BLK 914	OFFSHORE-FEDERAL	LA00	995	834914	ON 1984	MAIN PASS BLK 127	OFFSHORE-FEDERAL	LA00	995	866127	N 1965
EWING BANK BLK 921	OFFSHORE-FEDERAL	LA00	995	834921	O 1993	MAIN PASS BLK 128	OFFSHORE-FEDERAL	LA00	995	866128	N 1961
EWING BANK BLK 945	OFFSHORE-FEDERAL	LA00	995	834945	O 1994	MAIN PASS BLK 129	OFFSHORE-FEDERAL	LA00	995	866129	N 1961
EWING BANK BLK 947	OFFSHORE-FEDERAL	LA00	995	834947	O 1984	MAIN PASS BLK 131	OFFSHORE-FEDERAL	LA00	995	866131	N 1996
EWING BANK BLK 949	OFFSHORE-FEDERAL	LA00	995	834949	O 1998	MAIN PASS BLK 133	OFFSHORE-FEDERAL	LA00	995	866133	ONA 1970
EWING BANK BLK 951	OFFSHORE-FEDERAL	LA00	995	834951	O 1984	MAIN PASS BLK 139	OFFSHORE-FEDERAL	LA00	995	866139	N 1988
EWING BANK BLK 958	OFFSHORE-FEDERAL	LA00	995	834958	OA 1994	MAIN PASS BLK 140	OFFSHORE-FEDERAL	LA00	995	866140	OA 1972
EWING BANK BLK 963	OFFSHORE-FEDERAL	LA00	995	834963	O 1996	MAIN PASS BLK 141	OFFSHORE-FEDERAL	LA00	995	866141	O 1993
EWING BANK BLK 977	OFFSHORE-FEDERAL	LA00	995	834977	N 1996	MAIN PASS BLK 144	OFFSHORE-FEDERAL	LA00	995	866144	ONA 1967
EWING BANK BLK 988	OFFSHORE-FEDERAL	LA00	995	834988	O 1986	MAIN PASS BLK 150	OFFSHORE-FEDERAL	LA00	995	866150	O 2001
EWING BANK BLK 989	OFFSHORE-FEDERAL	LA00	995	834989	O 1993	MAIN PASS BLK 151	OFFSHORE-FEDERAL	LA00	995	866151	ONA 1979
EWING BANK BLK 991	OFFSHORE-FEDERAL	LA00	995	834991	O 1989	MAIN PASS BLK 20	OFFSHORE-FEDERAL	LA00	995	866020	ON 2001
EWING BANK BLK 994	OFFSHORE-FEDERAL	LA00	995	834994	O 1986	MAIN PASS BLK 29	OFFSHORE-FEDERAL	LA00	995	866029	N 1982
GRAND ISLE BLK 16	OFFSHORE-FEDERAL	LA00	995	842016	ON 1948	MAIN PASS BLK 30	OFFSHORE-FEDERAL	LA00	995	866030	OA 1984
GRAND ISLE BLK 17	OFFSHORE-FEDERAL	LA00	995	842017	ON 1949	MAIN PASS BLK 39	OFFSHORE-FEDERAL	LA00	995	866039	N 1984
GRAND ISLE BLK 18	OFFSHORE-FEDERAL	LA00	995	842018	ON 1948	MAIN PASS BLK 41	OFFSHORE-FEDERAL	LA00	995	866041	ONA 1956
GRAND ISLE BLK 20	OFFSHORE-FEDERAL	LA00	995	842020	N 1978	MAIN PASS BLK 56	OFFSHORE-FEDERAL	LA00	995	866056	N 1986
GRAND ISLE BLK 25	OFFSHORE-FEDERAL	LA00	995	842025	N 1961	MAIN PASS BLK 6	OFFSHORE-FEDERAL	LA00	995	866006	ONA 1962
GRAND ISLE BLK 28	OFFSHORE-FEDERAL	LA00	995	842028	N 2002	MAIN PASS BLK 60	OFFSHORE-FEDERAL	LA00	995	866060	OA 2002
GRAND ISLE BLK 30	OFFSHORE-FEDERAL	LA00	995	842030	N 1999	MAIN PASS BLK 61	OFFSHORE-FEDERAL	LA00	995	866061	OA 2001
GRAND ISLE BLK 33	OFFSHORE-FEDERAL	LA00	995	842033	N 1966	MAIN PASS BLK 62	OFFSHORE-FEDERAL	LA00	995	866062	ON 1997
GRAND ISLE BLK 41	OFFSHORE-FEDERAL	LA00	995	842041	ON 1964	MAIN PASS BLK 63	OFFSHORE-FEDERAL	LA00	995	866063	N 2000
GRAND ISLE BLK 43	OFFSHORE-FEDERAL	LA00	995	842043	ONA 1956	MAIN PASS BLK 64	OFFSHORE-FEDERAL	LA00	995	866064	O 1982
GRAND ISLE BLK 45	OFFSHORE-FEDERAL	LA00	995	842045	N 1972	MAIN PASS BLK 69	OFFSHORE-FEDERAL	LA00	995	866069	ONA 1948
GRAND ISLE BLK 47	OFFSHORE-FEDERAL	LA00	995	842047	ON 1955	MAIN PASS BLK 73	OFFSHORE-FEDERAL	LA00	995	866073	ONA 1975
GRAND ISLE BLK 65	OFFSHORE-FEDERAL	LA00	995	842065	N 1996	MAIN PASS BLK 86	OFFSHORE-FEDERAL	LA00	995	866086	N 2001
GRAND ISLE BLK 68	OFFSHORE-FEDERAL	LA00	995	842068	N 1998	MAIN PASS BLK 89	OFFSHORE-FEDERAL	LA00	995	866089	N 1986
GRAND ISLE BLK 72	OFFSHORE-FEDERAL	LA00	995	842072	N 1966	MAIN PASS BLK 93	OFFSHORE-FEDERAL	LA00	995	866093	N 1969
GRAND ISLE BLK 76	OFFSHORE-FEDERAL	LA00	995	842076	N 1972	MAIN PASS BLK 96	OFFSHORE-FEDERAL	LA00	995	866096	ON 1969
GRAND ISLE BLK 79	OFFSHORE-FEDERAL	LA00	995	842079	N 1988	MAIN PASS BLK 98	OFFSHORE-FEDERAL	LA00	995	866098	N 1984
GRAND ISLE BLK 82	OFFSHORE-FEDERAL	LA00	995	842082	ON 1965	MAIN PASS BLK 99	OFFSHORE-FEDERAL	LA00	995	866099	N 1989
GRAND ISLE BLK 9	OFFSHORE-FEDERAL	LA00	995	842009	N 1964	MAIN PASS EA BLK 154	OFFSHORE-FEDERAL	LA00	995	868154	N 1992
GRAND ISLE SA BLK 102	OFFSHORE-FEDERAL	LA00	995	844102	N 1984	MAIN PASS EA BLK 159	OFFSHORE-FEDERAL	LA00	995	868159	N 1988
GRAND ISLE SA BLK 106	OFFSHORE-FEDERAL	LA00	995	844106	N 1994	MAIN PASS EA BLK 162	OFFSHORE-FEDERAL	LA00	995	868162	N 1998
GRAND ISLE SA BLK 109	OFFSHORE-FEDERAL	LA00	995	844109	N 2000	MAIN PASS EA BLK 163	OFFSHORE-FEDERAL	LA00	995	868163	N 1984
GRAND ISLE SA BLK 115	OFFSHORE-FEDERAL	LA00	995	844115	O 1994	MAIN PASS EA BLK 164	OFFSHORE-FEDERAL	LA00	995	868164	N 1987
GRAND ISLE SA BLK 116	OFFSHORE-FEDERAL	LA00	995	844116	N 1999	MAIN PASS EA BLK 166	OFFSHORE-FEDERAL	LA00	995	868166	N 2005
GRAND ISLE SA BLK 95	OFFSHORE-FEDERAL	LA00	995	844095	ON 1967	MAIN PASS EA BLK 175	OFFSHORE-FEDERAL	LA00	995	868175	N 1992
GREEN CANYON BLK 112	OFFSHORE-FEDERAL	LA00	995	846112	OA 1997	MAIN PASS EA BLK 178	OFFSHORE-FEDERAL	LA00	995	868178	N 1998
GREEN CANYON BLK 114	OFFSHORE-FEDERAL	LA00	995	846114	N 1999	MAIN PASS EA BLK 181	OFFSHORE-FEDERAL	LA00	995	868181	N 1991
GREEN CANYON BLK 116	OFFSHORE-FEDERAL	LA00	995	846116	ONA 1983	MAIN PASS EA BLK 183	OFFSHORE-FEDERAL	LA00	995	868183	N 1986
GREEN CANYON BLK 136	OFFSHORE-FEDERAL	LA00	995	846136	N 1981	MAIN PASS EA BLK 186	OFFSHORE-FEDERAL	LA00	995	868186	N 1988
GREEN CANYON BLK 137	OFFSHORE-FEDERAL	LA00	995	846137	N 2005	MAIN PASS EA BLK 198	OFFSHORE-FEDERAL	LA00	995	8681	



FEDERAL OFFSHORE - LOUISIANA

Field Name	County Name	State Sub	Co Code	Field Code	Field Disc Type Year	Field Name	County Name	State Sub	Co Code	Field Code	Field Disc Type Year
MAIN PASS EA BLK 256	OFFSHORE-FEDERAL	LA00	995	868256	N 1998	SHIP SHOAL BLK 37	OFFSHORE-FEDERAL	LA00	995	894037	N 1969
MAIN PASS EA BLK 259	OFFSHORE-FEDERAL	LA00	995	868259	N 1990	SHIP SHOAL BLK 52	OFFSHORE-FEDERAL	LA00	995	894052	N 1988
MAIN PASS EA BLK 261	OFFSHORE-FEDERAL	LA00	995	868261	O 1996	SHIP SHOAL BLK 53	OFFSHORE-FEDERAL	LA00	995	894053	N 2006
MAIN PASS EA BLK 262	OFFSHORE-FEDERAL	LA00	995	868262	N 1996	SHIP SHOAL BLK 56	OFFSHORE-FEDERAL	LA00	995	894056	N 2004
MAIN PASS EA BLK 265	OFFSHORE-FEDERAL	LA00	995	868265	N 1984	SHIP SHOAL BLK 58	OFFSHORE-FEDERAL	LA00	995	894058	N 1966
MAIN PASS EA BLK 267	OFFSHORE-FEDERAL	LA00	995	868267	N 2000	SHIP SHOAL BLK 62	OFFSHORE-FEDERAL	LA00	995	894062	ON 1990
MAIN PASS EA BLK 273	OFFSHORE-FEDERAL	LA00	995	868273	ON 1968	SHIP SHOAL BLK 67	OFFSHORE-FEDERAL	LA00	995	894067	N 1995
MAIN PASS EA BLK 277	OFFSHORE-FEDERAL	LA00	995	868277	N 2000	SHIP SHOAL BLK 69	OFFSHORE-FEDERAL	LA00	995	894069	N 1979
MAIN PASS EA BLK 280	OFFSHORE-FEDERAL	LA00	995	868280	N 1998	SHIP SHOAL BLK 72	OFFSHORE-FEDERAL	LA00	995	894072	ON 1948
MAIN PASS EA BLK 282	OFFSHORE-FEDERAL	LA00	995	868282	N 1999	SHIP SHOAL BLK 78	OFFSHORE-FEDERAL	LA00	995	894078	N 1983
MAIN PASS SA BLK 283	OFFSHORE-FEDERAL	LA00	995	870283	O 1997	SHIP SHOAL BLK 84	OFFSHORE-FEDERAL	LA00	995	894084	N 1976
MAIN PASS SA BLK 286	OFFSHORE-FEDERAL	LA00	995	870286	2003	SHIP SHOAL BLK 91	OFFSHORE-FEDERAL	LA00	995	894091	ONA 1979
MAIN PASS SA BLK 287	OFFSHORE-FEDERAL	LA00	995	870287	OA 2003	SHIP SHOAL BLK 92	OFFSHORE-FEDERAL	LA00	995	894092	O 1989
MAIN PASS SA BLK 290	OFFSHORE-FEDERAL	LA00	995	870290	ONA 1967	SHIP SHOAL BLK 97	OFFSHORE-FEDERAL	LA00	995	894097	N 1984
MAIN PASS SA BLK 299	OFFSHORE-FEDERAL	LA00	995	870299	ON 1967	SHIP SHOAL SA BLK 237	OFFSHORE-FEDERAL	LA00	995	896237	N 1980
MAIN PASS SA BLK 306	OFFSHORE-FEDERAL	LA00	995	870306	ONA 1969	SHIP SHOAL SA BLK 239	OFFSHORE-FEDERAL	LA00	995	896239	ON 1965
MAIN PASS SA BLK 308	OFFSHORE-FEDERAL	LA00	995	870308	N 1983	SHIP SHOAL SA BLK 246	OFFSHORE-FEDERAL	LA00	995	896246	N 1966
MAIN PASS SA BLK 310	OFFSHORE-FEDERAL	LA00	995	870310	O 1981	SHIP SHOAL SA BLK 250	OFFSHORE-FEDERAL	LA00	995	896250	N 1999
MAIN PASS SA BLK 311	OFFSHORE-FEDERAL	LA00	995	870311	ONA 1977	SHIP SHOAL SA BLK 253	OFFSHORE-FEDERAL	LA00	995	896253	ON 1962
MISSISSIPPI CANYON BLK 109	OFFSHORE-FEDERAL	LA00	995	874109	O 1983	SHIP SHOAL SA BLK 259	OFFSHORE-FEDERAL	LA00	995	896259	N 1982
MISSISSIPPI CANYON BLK 113	OFFSHORE-FEDERAL	LA00	995	874113	O 1976	SHIP SHOAL SA BLK 263	OFFSHORE-FEDERAL	LA00	995	896263	N 1991
MISSISSIPPI CANYON BLK 148	OFFSHORE-FEDERAL	LA00	995	874148	N 1975	SHIP SHOAL SA BLK 271	OFFSHORE-FEDERAL	LA00	995	896271	ON 1965
MISSISSIPPI CANYON BLK 161	OFFSHORE-FEDERAL	LA00	995	874161	N 2005	SHIP SHOAL SA BLK 274	OFFSHORE-FEDERAL	LA00	995	896274	ON 1965
MISSISSIPPI CANYON BLK 162	OFFSHORE-FEDERAL	LA00	995	874162	O 1994	SHIP SHOAL SA BLK 278	OFFSHORE-FEDERAL	LA00	995	896278	N 1986
MISSISSIPPI CANYON BLK 194	OFFSHORE-FEDERAL	LA00	995	874194	N 1975	SHIP SHOAL SA BLK 279	OFFSHORE-FEDERAL	LA00	995	896279	N 2001
MISSISSIPPI CANYON BLK 20	OFFSHORE-FEDERAL	LA00	995	874020	ON 1982	SHIP SHOAL SA BLK 291	OFFSHORE-FEDERAL	LA00	995	896291	ONA 1975
MISSISSIPPI CANYON BLK 21	OFFSHORE-FEDERAL	LA00	995	874211	O 1990	SHIP SHOAL SA BLK 292	OFFSHORE-FEDERAL	LA00	995	896292	ONA 1965
MISSISSIPPI CANYON BLK 243	OFFSHORE-FEDERAL	LA00	995	874243	ON 1990	SHIP SHOAL SA BLK 299	OFFSHORE-FEDERAL	LA00	995	896299	ONA 1965
MISSISSIPPI CANYON BLK 252	OFFSHORE-FEDERAL	LA00	995	874252	N 1999	SHIP SHOAL SA BLK 313	OFFSHORE-FEDERAL	LA00	995	896313	N 2000
MISSISSIPPI CANYON BLK 26	OFFSHORE-FEDERAL	LA00	995	874026	N 1994	SHIP SHOAL SA BLK 321	OFFSHORE-FEDERAL	LA00	995	896321	N 1984
MISSISSIPPI CANYON BLK 281	OFFSHORE-FEDERAL	LA00	995	874281	ONA 1976	SHIP SHOAL SA BLK 323	OFFSHORE-FEDERAL	LA00	995	896323	ONA 1982
MISSISSIPPI CANYON BLK 285	OFFSHORE-FEDERAL	LA00	995	874285	O 1987	SHIP SHOAL SA BLK 326	OFFSHORE-FEDERAL	LA00	995	896326	N 1998
MISSISSIPPI CANYON BLK 29	OFFSHORE-FEDERAL	LA00	995	874029	O 2002	SHIP SHOAL SA BLK 332	OFFSHORE-FEDERAL	LA00	995	896332	ON 1983
MISSISSIPPI CANYON BLK 292	OFFSHORE-FEDERAL	LA00	995	874292	O 1995	SHIP SHOAL SA BLK 343	OFFSHORE-FEDERAL	LA00	995	896343	N 1974
MISSISSIPPI CANYON BLK 299	OFFSHORE-FEDERAL	LA00	995	874299	N 2002	SHIP SHOAL SA BLK 349	OFFSHORE-FEDERAL	LA00	995	896349	O 1994
MISSISSIPPI CANYON BLK 305	OFFSHORE-FEDERAL	LA00	995	874305	N 1999	SHIP SHOAL SA BLK 351	OFFSHORE-FEDERAL	LA00	995	896351	ON 1986
MISSISSIPPI CANYON BLK 311	OFFSHORE-FEDERAL	LA00	995	874311	ONA 1975	SHIP SHOAL SA BLK 353	OFFSHORE-FEDERAL	LA00	995	896353	O 1989
MISSISSIPPI CANYON BLK 322	OFFSHORE-FEDERAL	LA00	995	874322	N 2001	SHIP SHOAL SA BLK 361	OFFSHORE-FEDERAL	LA00	995	896361	N 1998
MISSISSIPPI CANYON BLK 348	OFFSHORE-FEDERAL	LA00	995	874348	N 1999	SHIP SHOAL SA BLK 364	OFFSHORE-FEDERAL	LA00	995	896364	N 1988
MISSISSIPPI CANYON BLK 354	OFFSHORE-FEDERAL	LA00	995	874354	O 1977	SOUTH MARSH IS NA BLK 223	OFFSHORE-FEDERAL	LA00	995	900223	N 2003
MISSISSIPPI CANYON BLK 365	OFFSHORE-FEDERAL	LA00	995	874365	N 1985	SOUTH MARSH IS NA BLK 231	OFFSHORE-FEDERAL	LA00	995	900231	N 1985
MISSISSIPPI CANYON BLK 383	OFFSHORE-FEDERAL	LA00	995	874383	O 1987	SOUTH MARSH IS NA BLK 236	OFFSHORE-FEDERAL	LA00	995	900236	ON 1960
MISSISSIPPI CANYON BLK 397	OFFSHORE-FEDERAL	LA00	995	874397	N 1984	SOUTH MARSH IS NA BLK 239	OFFSHORE-FEDERAL	LA00	995	900239	ON 1981
MISSISSIPPI CANYON BLK 427	OFFSHORE-FEDERAL	LA00	995	874427	N 2005	SOUTH MARSH IS NA BLK 241	OFFSHORE-FEDERAL	LA00	995	900241	ONA 1978
MISSISSIPPI CANYON BLK 429	OFFSHORE-FEDERAL	LA00	995	874429	O 1995	SOUTH MARSH IS NA BLK 243	OFFSHORE-FEDERAL	LA00	995	900243	N 1974
MISSISSIPPI CANYON BLK 445	OFFSHORE-FEDERAL	LA00	995	874445	N 1992	SOUTH MARSH IS NA BLK 249	OFFSHORE-FEDERAL	LA00	995	900249	N 1973
MISSISSIPPI CANYON BLK 455	OFFSHORE-FEDERAL	LA00	995	874455	O 1986	SOUTH MARSH IS NA BLK 252	OFFSHORE-FEDERAL	LA00	995	900252	N 1978
MISSISSIPPI CANYON BLK 486	OFFSHORE-FEDERAL	LA00	995	874486	ON 1979	SOUTH MARSH IS NA BLK 255	OFFSHORE-FEDERAL	LA00	995	900255	N 1993
MISSISSIPPI CANYON BLK 506	OFFSHORE-FEDERAL	LA00	995	874506	N 2005	SOUTH MARSH IS NA BLK 257	OFFSHORE-FEDERAL	LA00	995	900257	N 1977
MISSISSIPPI CANYON BLK 509	OFFSHORE-FEDERAL	LA00	995	874509	OA 2001	SOUTH MARSH IS NA BLK 261	OFFSHORE-FEDERAL	LA00	995	900261	N 1973
MISSISSIPPI CANYON BLK 522	OFFSHORE-FEDERAL	LA00	995	874522	N 1989	SOUTH MARSH IS NA BLK 265	OFFSHORE-FEDERAL	LA00	995	900265	N 1977
MISSISSIPPI CANYON BLK 546	OFFSHORE-FEDERAL	LA00	995	874546	OA 1986	SOUTH MARSH IS NA BLK 269	OFFSHORE-FEDERAL	LA00	995	900269	ON 1973
MISSISSIPPI CANYON BLK 555	OFFSHORE-FEDERAL	LA00	995	874555	OA 2001	SOUTH MARSH IS NA BLK 273	OFFSHORE-FEDERAL	LA00	995	900273	N 1980
MISSISSIPPI CANYON BLK 582	OFFSHORE-FEDERAL	LA00	995	874582	OA 1998	SOUTH MARSH IS NA BLK 274	OFFSHORE-FEDERAL	LA00	995	900274	N 1982
MISSISSIPPI CANYON BLK 607	OFFSHORE-FEDERAL	LA00	995	874607	N 1997	SOUTH MARSH IS SA BLK 109	OFFSHORE-FEDERAL	LA00	995	901109	N 2004
MISSISSIPPI CANYON BLK 657	OFFSHORE-FEDERAL	LA00	995	874657	O 1987	SOUTH MARSH IS SA BLK 113	OFFSHORE-FEDERAL	LA00	995	901113	N 1979
MISSISSIPPI CANYON BLK 66	OFFSHORE-FEDERAL	LA00	995	874066	N 2002	SOUTH MARSH IS SA BLK 115	OFFSHORE-FEDERAL	LA00	995	901115	ON 1971
MISSISSIPPI CANYON BLK 68	OFFSHORE-FEDERAL	LA00	995	874068	N 1975	SOUTH MARSH IS SA BLK 117	OFFSHORE-FEDERAL	LA00	995	901117	N 1986
MISSISSIPPI CANYON BLK 696	OFFSHORE-FEDERAL	LA00	995	874696	O 2001	SOUTH MARSH IS SA BLK 128	OFFSHORE-FEDERAL	LA00	995	901128	ON 1975
MISSISSIPPI CANYON BLK 705	OFFSHORE-FEDERAL	LA00	995	874705	N 1995	SOUTH MARSH IS SA BLK 130	OFFSHORE-FEDERAL	LA00	995	901130	ONA 1973
MISSISSIPPI CANYON BLK 709	OFFSHORE-FEDERAL	LA00	995	874709	N 1987	SOUTH MARSH IS SA BLK 137	OFFSHORE-FEDERAL	LA00	995	901137	ON 1974
MISSISSIPPI CANYON BLK 718	OFFSHORE-FEDERAL	LA00	995	874718	O 1995	SOUTH MARSH IS SA BLK 142	OFFSHORE-FEDERAL	LA00	995	901142	N 1966
MISSISSIPPI CANYON BLK 731	OFFSHORE-FEDERAL	LA00	995	874731	N 1986	SOUTH MARSH IS SA BLK 146	OFFSHORE-FEDERAL	LA00	995	901146	N 1974
MISSISSIPPI CANYON BLK 737	OFFSHORE-FEDERAL	LA00	995	874737	OA 2006	SOUTH MARSH IS SA BLK 155	OFFSHORE-FEDERAL	LA00	995	901155	ONA 1979
MISSISSIPPI CANYON BLK 751	OFFSHORE-FEDERAL	LA00	995	874751	OA 2002	SOUTH MARSH IS SA BLK 160	OFFSHORE-FEDERAL	LA00	995	901160	OA 1981
MISSISSIPPI CANYON BLK 755	OFFSHORE-FEDERAL	LA00	995	874755	N 1986	SOUTH MARSH IS SA BLK 166	OFFSHORE-FEDERAL	LA00	995	901166	N 1974
MISSISSIPPI CANYON BLK 773	OFFSHORE-FEDERAL	LA00	995	874773	OA 1999	SOUTH MARSH IS SA BLK 172	OFFSHORE-FEDERAL	LA00	995	901172	N 1986
MISSISSIPPI CANYON BLK 776	OFFSHORE-FEDERAL	LA00	995	874776	OA 2004	SOUTH MARSH IS SA BLK 175	OFFSHORE-FEDERAL	LA00	995	901175	ON 1973
MISSISSIPPI CANYON BLK 778	OFFSHORE-FEDERAL	LA00	995	874778	O 1999	SOUTH MARSH IS SA BLK 184	OFFSHORE-FEDERAL	LA00	995	901184	N 1974
MISSISSIPPI CANYON BLK 807	OFFSHORE-FEDERAL	LA00	995	874807	ONA 1989	SOUTH MARSH IS SA BLK 192	OFFSHORE-FEDERAL	LA00	995	901192	N 1992
MISSISSIPPI CANYON BLK 84	OFFSHORE-FEDERAL	LA00	995	874084	O 1993	SOUTH MARSH IS SA BLK 195	OFFSHORE-FEDERAL	LA00	995	901195	ON 1992
MISSISSIPPI CANYON BLK 849	OFFSHORE-FEDERAL	LA00	995	874849	OA 2002	SOUTH MARSH IS SA BLK 205	OFFSHORE-FEDERAL	LA00	995	901205	N 1985
MISSISSIPPI CANYON BLK 876	OFFSHORE-FEDERAL	LA00	995	874876	N 2001	SOUTH MARSH IS SA BLK 73	OFFSHORE-FEDERAL	LA00	995	901073	ON 1963
MISSISSIPPI CANYON BLK 899	OFFSHORE-FEDERAL	LA00	995	874899	OA 1998	SOUTH MARSH IS SA BLK 76	OFFSHORE-FEDERAL	LA00	995	901076	N 1964
MISSISSIPPI CANYON BLK 929	OFFSHORE-FEDERAL	LA00	995	874929	N 1987	SOUTH MARSH IS SA BLK 79	OFFSHORE-FEDERAL	LA00	995	901079	N 1963
MISSISSIPPI CANYON BLK 935	OFFSHORE-FEDERAL	LA00	995	874935	O 1994	SOUTH MARSH IS SA BLK 97	OFFSHORE-FEDERAL	LA00	995	901097	N 1995
MISSISSIPPI CANYON BLK 961	OFFSHORE-FEDERAL	LA00	995	874961	N 2005	SOUTH MARSH ISLAND BLK 16	OFFSHORE-FEDERAL	LA00	995	899016	ON 1962
SABINE PASS BLK 10	OFFSHORE-FEDERAL	LA00	995	890010	N 1979	SOUTH MARSH ISLAND BLK 17	OFFSHORE-FEDERAL	LA00	995	899017	N 1996
SABINE PASS BLK 11	OFFSHORE-FEDERAL	LA00	995	890011	N 1980	SOUTH MARSH ISLAND BLK 18	OFFSHORE-FEDERAL	LA00	995	899018	O 1989
SABINE PASS BLK 13	OFFSHORE-FEDERAL	LA00	995	890013	N 1979	SOUTH MARSH ISLAND BLK 23	OFFSHORE-FEDERAL	LA00	995	899023	O 1960
SABINE PASS BLK 17	OFFSHORE-FEDERAL	LA00	995	890017	N 1980	SOUTH MARSH ISLAND BLK 27	OFFSHORE-FEDERAL	LA00	995	899027	ON 1965
SABINE PASS BLK 7	OFFSHORE-FEDERAL	LA00	995	890007	N 1984	SOUTH MARSH ISLAND BLK 38	OFFSHORE-FEDERAL	LA00	995	899038	ON 1963
SHIP SHOAL BLK 100	OFFSHORE-FEDERAL	LA00	995	894100	ON 1987	SOUTH MARSH ISLAND BLK 41	OFFSHORE-FEDERAL	LA00	995	899041	ON 1963
SHIP SHOAL BLK 101	OFFSHORE-FEDERAL	LA00	995	894101	ON 1993	SOUTH MARSH ISLAND BLK 48	OFFSHORE-FEDERAL	LA00	995	899048	ON 1961
SHIP SHOAL BLK 103	OFFSHORE-FEDERAL	LA00	995	894103	N 1999	SOUTH MARSH ISLAND BLK 6	OFFSHORE-FEDERAL	LA00	995	899006	ONA 1962
SHIP SHOAL BLK 105	OFFSHORE-FEDERAL	LA00	995	894105	N 1990	SOUTH MARSH ISLAND BLK 66	OFFSHORE-FEDERAL	LA00	995	899066	ON 1963
SHIP SHOAL BLK 106	OFFSHORE-FEDERAL	LA00	995	894106	N 2006	SOUTH MARSH ISLAND BLK 9	OFFSHORE-FEDERAL	LA00	995	899009	ON 1965
SHIP SHOAL BLK 107	OFFSHORE-FEDERAL	LA00	995	894107	ONA 1957	SOUTH PASS BLK 1	OFFSHORE-FEDERAL	LA00	995	909001	OA 1968
SHIP SHOAL BLK 110	OFFSHORE-FEDERAL	LA00	995	894110	N 2003	SOUTH PASS BLK 20	OFFSHORE-FEDERAL	LA00	995	909020	N 1956
SHIP SHOAL BLK 111	OFFSHORE-FEDERAL	LA00	995	894111	N 1985	SOUTH PASS BLK 21	OFFSHORE-FEDERAL	LA00	995	909021	ON 1956
SHIP SHOAL BLK 113	OFFSHORE-FEDERAL	LA00	995	894113	ONA 1955	SOUTH PASS BLK 26	OFFSHORE-FEDERAL	LA00	995	909026	N 1957
SHIP SHOAL BLK 113A	OFFSHORE-FEDERAL	LA00	995	894113	ON 1979	SOUTH PASS BLK 27	OFFSHORE-FEDERAL				



# FEDERAL OFFSHORE - LOUISIANA

Field Name	County Name	State Sub	Co Code	Field Code	Field Disc Type Year	Field Name	County Name	State Sub	Co Code	Field Code	Field Disc Type Year
SOUTH PELTO BLK 6	OFFSHORE-FEDERAL	LA00	995	916006	N 1993	VERMILION BLK 83	OFFSHORE-FEDERAL	LA00	995	929083	N 1999
SOUTH TIBALIER BLK 107	OFFSHORE-FEDERAL	LA00	995	919107	N 1989	VERMILION BLK 84	OFFSHORE-FEDERAL	LA00	995	929084	N 1977
SOUTH TIBALIER BLK 111	OFFSHORE-FEDERAL	LA00	995	919111	N 1984	VERMILION BLK 86	OFFSHORE-FEDERAL	LA00	995	929086	N 1957
SOUTH TIBALIER BLK 131	OFFSHORE-FEDERAL	LA00	995	919131	ON 1958	VERMILION BLK 87	OFFSHORE-FEDERAL	LA00	995	929087	N 1998
SOUTH TIBALIER BLK 135	OFFSHORE-FEDERAL	LA00	995	919135	ONA 1956	VERMILION BLK 88	OFFSHORE-FEDERAL	LA00	995	929088	N 1983
SOUTH TIBALIER BLK 139	OFFSHORE-FEDERAL	LA00	995	919139	N 1998	VERMILION BLK 95	OFFSHORE-FEDERAL	LA00	995	929095	N 1988
SOUTH TIBALIER BLK 140	OFFSHORE-FEDERAL	LA00	995	919140	N 1970	VERMILION SA BLK 255	OFFSHORE-FEDERAL	LA00	995	931255	ON 1965
SOUTH TIBALIER BLK 146	OFFSHORE-FEDERAL	LA00	995	919146	N 1978	VERMILION SA BLK 257	OFFSHORE-FEDERAL	LA00	995	931257	N 1989
SOUTH TIBALIER BLK 156	OFFSHORE-FEDERAL	LA00	995	919156	N 1975	VERMILION SA BLK 265	OFFSHORE-FEDERAL	LA00	995	931265	ON 1970
SOUTH TIBALIER BLK 163	OFFSHORE-FEDERAL	LA00	995	919163	N 1976	VERMILION SA BLK 273	OFFSHORE-FEDERAL	LA00	995	931273	N 1964
SOUTH TIBALIER BLK 172	OFFSHORE-FEDERAL	LA00	995	919172	N 1965	VERMILION SA BLK 275	OFFSHORE-FEDERAL	LA00	995	931275	N 1990
SOUTH TIBALIER BLK 176	OFFSHORE-FEDERAL	LA00	995	919176	ONA 1963	VERMILION SA BLK 284	OFFSHORE-FEDERAL	LA00	995	931284	N 1989
SOUTH TIBALIER BLK 185	OFFSHORE-FEDERAL	LA00	995	919185	N 1967	VERMILION SA BLK 287	OFFSHORE-FEDERAL	LA00	995	931287	N 1976
SOUTH TIBALIER BLK 186	OFFSHORE-FEDERAL	LA00	995	919186	N 1967	VERMILION SA BLK 288	OFFSHORE-FEDERAL	LA00	995	931288	N 1964
SOUTH TIBALIER BLK 187	OFFSHORE-FEDERAL	LA00	995	919187	N 2002	VERMILION SA BLK 296	OFFSHORE-FEDERAL	LA00	995	931296	N 1993
SOUTH TIBALIER BLK 190	OFFSHORE-FEDERAL	LA00	995	919190	N 1965	VERMILION SA BLK 310	OFFSHORE-FEDERAL	LA00	995	931310	N 1977
SOUTH TIBALIER BLK 196	OFFSHORE-FEDERAL	LA00	995	919196	N 1966	VERMILION SA BLK 313	OFFSHORE-FEDERAL	LA00	995	931313	ON 1966
SOUTH TIBALIER BLK 197	OFFSHORE-FEDERAL	LA00	995	919197	N 1988	VERMILION SA BLK 315	OFFSHORE-FEDERAL	LA00	995	931315	OA 1980
SOUTH TIBALIER BLK 198	OFFSHORE-FEDERAL	LA00	995	919198	N 1988	VERMILION SA BLK 318	OFFSHORE-FEDERAL	LA00	995	931318	N 1982
SOUTH TIBALIER BLK 200	OFFSHORE-FEDERAL	LA00	995	919200	N 1981	VERMILION SA BLK 320	OFFSHORE-FEDERAL	LA00	995	931320	N 1972
SOUTH TIBALIER BLK 206	OFFSHORE-FEDERAL	LA00	995	919206	N 1984	VERMILION SA BLK 328	OFFSHORE-FEDERAL	LA00	995	931328	N 1990
SOUTH TIBALIER BLK 21	OFFSHORE-FEDERAL	LA00	995	919021	ON 1957	VERMILION SA BLK 329	OFFSHORE-FEDERAL	LA00	995	931329	N 1976
SOUTH TIBALIER BLK 30	OFFSHORE-FEDERAL	LA00	995	919030	N 1979	VERMILION SA BLK 331	OFFSHORE-FEDERAL	LA00	995	931331	ON 1974
SOUTH TIBALIER BLK 36	OFFSHORE-FEDERAL	LA00	995	919036	ONA 1974	VERMILION SA BLK 332	OFFSHORE-FEDERAL	LA00	995	931332	O 1993
SOUTH TIBALIER BLK 37	OFFSHORE-FEDERAL	LA00	995	919037	ONA 1974	VERMILION SA BLK 335	OFFSHORE-FEDERAL	LA00	995	931335	N 1999
SOUTH TIBALIER BLK 41	OFFSHORE-FEDERAL	LA00	995	919041	N 2004	VERMILION SA BLK 336	OFFSHORE-FEDERAL	LA00	995	931336	N 1998
SOUTH TIBALIER BLK 46	OFFSHORE-FEDERAL	LA00	995	919046	N 1999	VERMILION SA BLK 340	OFFSHORE-FEDERAL	LA00	995	931340	ON 1972
SOUTH TIBALIER BLK 52	OFFSHORE-FEDERAL	LA00	995	919052	O 1950	VERMILION SA BLK 342	OFFSHORE-FEDERAL	LA00	995	931342	N 1975
SOUTH TIBALIER BLK 54	OFFSHORE-FEDERAL	LA00	995	919054	ON 1955	VERMILION SA BLK 348	OFFSHORE-FEDERAL	LA00	995	931348	N 1978
SOUTH TIBALIER BLK 59	OFFSHORE-FEDERAL	LA00	995	919059	N 1979	VERMILION SA BLK 355	OFFSHORE-FEDERAL	LA00	995	931355	N 1995
SOUTH TIBALIER BLK 76	OFFSHORE-FEDERAL	LA00	995	919076	N 1986	VERMILION SA BLK 359	OFFSHORE-FEDERAL	LA00	995	931359	N 1988
SOUTH TIBALIER BLK 77	OFFSHORE-FEDERAL	LA00	995	919077	N 1984	VERMILION SA BLK 369	OFFSHORE-FEDERAL	LA00	995	931369	ON 1975
SOUTH TIBALIER BLK 86	OFFSHORE-FEDERAL	LA00	995	919086	ONA 1956	VERMILION SA BLK 370	OFFSHORE-FEDERAL	LA00	995	931370	ON 1975
SOUTH TIBALIER SA BLK 209	OFFSHORE-FEDERAL	LA00	995	921209	N 2003	VERMILION SA BLK 380	OFFSHORE-FEDERAL	LA00	995	931380	N 1974
SOUTH TIBALIER SA BLK 213	OFFSHORE-FEDERAL	LA00	995	921213	N 2000	VERMILION SA BLK 398	OFFSHORE-FEDERAL	LA00	995	931398	N 1993
SOUTH TIBALIER SA BLK 217	OFFSHORE-FEDERAL	LA00	995	921217	N 1998	VERMILION SA BLK 407	OFFSHORE-FEDERAL	LA00	995	931407	N 1980
SOUTH TIBALIER SA BLK 219	OFFSHORE-FEDERAL	LA00	995	921219	N 1963	VERMILION SA BLK 410	OFFSHORE-FEDERAL	LA00	995	931410	N 1995
SOUTH TIBALIER SA BLK 221	OFFSHORE-FEDERAL	LA00	995	921221	N 1984	VERMILION SA BLK 412	OFFSHORE-FEDERAL	LA00	995	931412	N 1987
SOUTH TIBALIER SA BLK 223	OFFSHORE-FEDERAL	LA00	995	921223	N 2006	VIOSCA KNOLL BLK 114	OFFSHORE-FEDERAL	LA00	995	933114	N 1999
SOUTH TIBALIER SA BLK 224	OFFSHORE-FEDERAL	LA00	995	921224	ON 1989	VIOSCA KNOLL BLK 121	OFFSHORE-FEDERAL	LA00	995	933121	N 1997
SOUTH TIBALIER SA BLK 225	OFFSHORE-FEDERAL	LA00	995	921225	N 1985	VIOSCA KNOLL BLK 122	OFFSHORE-FEDERAL	LA00	995	933122	O 1997
SOUTH TIBALIER SA BLK 228	OFFSHORE-FEDERAL	LA00	995	921228	N 1965	VIOSCA KNOLL BLK 123	OFFSHORE-FEDERAL	LA00	995	933123	N 1997
SOUTH TIBALIER SA BLK 235	OFFSHORE-FEDERAL	LA00	995	921235	N 1999	VIOSCA KNOLL BLK 124	OFFSHORE-FEDERAL	LA00	995	933124	N 1989
SOUTH TIBALIER SA BLK 241	OFFSHORE-FEDERAL	LA00	995	921241	N 1995	VIOSCA KNOLL BLK 155	OFFSHORE-FEDERAL	LA00	995	933155	N 1995
SOUTH TIBALIER SA BLK 242	OFFSHORE-FEDERAL	LA00	995	921242	N 1985	VIOSCA KNOLL BLK 156	OFFSHORE-FEDERAL	LA00	995	933156	N 1989
SOUTH TIBALIER SA BLK 245	OFFSHORE-FEDERAL	LA00	995	921245	N 1966	VIOSCA KNOLL BLK 161	OFFSHORE-FEDERAL	LA00	995	933161	N 1989
SOUTH TIBALIER SA BLK 248	OFFSHORE-FEDERAL	LA00	995	921248	N 2002	VIOSCA KNOLL BLK 20	OFFSHORE-FEDERAL	LA00	995	933020	N 2005
SOUTH TIBALIER SA BLK 250	OFFSHORE-FEDERAL	LA00	995	921250	N 2000	VIOSCA KNOLL BLK 204	OFFSHORE-FEDERAL	LA00	995	933204	N 1985
SOUTH TIBALIER SA BLK 254	OFFSHORE-FEDERAL	LA00	995	921254	N 2004	VIOSCA KNOLL BLK 205	OFFSHORE-FEDERAL	LA00	995	933205	N 2006
SOUTH TIBALIER SA BLK 260	OFFSHORE-FEDERAL	LA00	995	921260	N 1986	VIOSCA KNOLL BLK 209	OFFSHORE-FEDERAL	LA00	995	933209	N 1988
SOUTH TIBALIER SA BLK 264	OFFSHORE-FEDERAL	LA00	995	921264	N 1983	VIOSCA KNOLL BLK 213	OFFSHORE-FEDERAL	LA00	995	933213	N 1990
SOUTH TIBALIER SA BLK 265	OFFSHORE-FEDERAL	LA00	995	921265	N 1988	VIOSCA KNOLL BLK 24	OFFSHORE-FEDERAL	LA00	995	933024	N 1988
SOUTH TIBALIER SA BLK 267	OFFSHORE-FEDERAL	LA00	995	921267	O 1987	VIOSCA KNOLL BLK 251	OFFSHORE-FEDERAL	LA00	995	933251	N 2000
SOUTH TIBALIER SA BLK 274	OFFSHORE-FEDERAL	LA00	995	921274	N 2001	VIOSCA KNOLL BLK 252	OFFSHORE-FEDERAL	LA00	995	933252	N 1994
SOUTH TIBALIER SA BLK 277	OFFSHORE-FEDERAL	LA00	995	921277	N 1993	VIOSCA KNOLL BLK 256	OFFSHORE-FEDERAL	LA00	995	933256	N 1990
SOUTH TIBALIER SA BLK 287	OFFSHORE-FEDERAL	LA00	995	921287	N 1986	VIOSCA KNOLL BLK 26	OFFSHORE-FEDERAL	LA00	995	933026	N 2007
SOUTH TIBALIER SA BLK 288	OFFSHORE-FEDERAL	LA00	995	921288	ON 1965	VIOSCA KNOLL BLK 27	OFFSHORE-FEDERAL	LA00	995	933027	N 1990
SOUTH TIBALIER SA BLK 290	OFFSHORE-FEDERAL	LA00	995	921290	O 1987	VIOSCA KNOLL BLK 294	OFFSHORE-FEDERAL	LA00	995	933294	N 1988
SOUTH TIBALIER SA BLK 292	OFFSHORE-FEDERAL	LA00	995	921292	N 1982	VIOSCA KNOLL BLK 296	OFFSHORE-FEDERAL	LA00	995	933296	N 1994
SOUTH TIBALIER SA BLK 295	OFFSHORE-FEDERAL	LA00	995	921295	N 1984	VIOSCA KNOLL BLK 31	OFFSHORE-FEDERAL	LA00	995	933031	N 1987
SOUTH TIBALIER SA BLK 296	OFFSHORE-FEDERAL	LA00	995	921296	N 1996	VIOSCA KNOLL BLK 32	OFFSHORE-FEDERAL	LA00	995	933032	N 1987
SOUTH TIBALIER SA BLK 300	OFFSHORE-FEDERAL	LA00	995	921300	ON 1981	VIOSCA KNOLL BLK 33	OFFSHORE-FEDERAL	LA00	995	933033	N 1996
SOUTH TIBALIER SA BLK 301	OFFSHORE-FEDERAL	LA00	995	921301	N 1982	VIOSCA KNOLL BLK 340	OFFSHORE-FEDERAL	LA00	995	933340	N 2001
SOUTH TIBALIER SA BLK 314	OFFSHORE-FEDERAL	LA00	995	921314	ONA 1987	VIOSCA KNOLL BLK 35	OFFSHORE-FEDERAL	LA00	995	933035	O 1997
TIGER SHOAL	OFFSHORE-FEDERAL	LA00	995	707758	ON 1958	VIOSCA KNOLL BLK 384	OFFSHORE-FEDERAL	LA00	995	933384	N 2000
VERMILION BLK 100	OFFSHORE-FEDERAL	LA00	995	929100	N 1996	VIOSCA KNOLL BLK 385	OFFSHORE-FEDERAL	LA00	995	933385	N 1999
VERMILION BLK 102	OFFSHORE-FEDERAL	LA00	995	929102	N 1956	VIOSCA KNOLL BLK 432	OFFSHORE-FEDERAL	LA00	995	933432	N 2006
VERMILION BLK 107	OFFSHORE-FEDERAL	LA00	995	929107	N 1985	VIOSCA KNOLL BLK 69	OFFSHORE-FEDERAL	LA00	995	933069	N 1990
VERMILION BLK 112	OFFSHORE-FEDERAL	LA00	995	929112	N 1993	VIOSCA KNOLL BLK 734	OFFSHORE-FEDERAL	LA00	995	933734	OA 1997
VERMILION BLK 115	OFFSHORE-FEDERAL	LA00	995	929115	N 1962	VIOSCA KNOLL BLK 738	OFFSHORE-FEDERAL	LA00	995	933738	O 2000
VERMILION BLK 120	OFFSHORE-FEDERAL	LA00	995	929120	ON 1957	VIOSCA KNOLL BLK 739	OFFSHORE-FEDERAL	LA00	995	933739	N 2000
VERMILION BLK 122	OFFSHORE-FEDERAL	LA00	995	929122	ONA 1981	VIOSCA KNOLL BLK 74	OFFSHORE-FEDERAL	LA00	995	933074	N 1987
VERMILION BLK 131	OFFSHORE-FEDERAL	LA00	995	929131	N 1960	VIOSCA KNOLL BLK 740	OFFSHORE-FEDERAL	LA00	995	933740	O 1996
VERMILION BLK 14	OFFSHORE-FEDERAL	LA00	995	929014	N 1956	VIOSCA KNOLL BLK 741	OFFSHORE-FEDERAL	LA00	995	933741	O 1996
VERMILION BLK 147	OFFSHORE-FEDERAL	LA00	995	929147	N 1972	VIOSCA KNOLL BLK 742	OFFSHORE-FEDERAL	LA00	995	933742	N 1998
VERMILION BLK 153	OFFSHORE-FEDERAL	LA00	995	929153	N 1966	VIOSCA KNOLL BLK 76	OFFSHORE-FEDERAL	LA00	995	933076	O 1992
VERMILION BLK 155	OFFSHORE-FEDERAL	LA00	995	929155	N 1975	VIOSCA KNOLL BLK 77	OFFSHORE-FEDERAL	LA00	995	933077	N 2006
VERMILION BLK 159	OFFSHORE-FEDERAL	LA00	995	929159	N 1976	VIOSCA KNOLL BLK 780	OFFSHORE-FEDERAL	LA00	995	933780	N 1986
VERMILION BLK 162	OFFSHORE-FEDERAL	LA00	995	929162	N 1962	VIOSCA KNOLL BLK 783	OFFSHORE-FEDERAL	LA00	995	933783	N 1984
VERMILION BLK 164	OFFSHORE-FEDERAL	LA00	995	929164	ON 1957	VIOSCA KNOLL BLK 786	OFFSHORE-FEDERAL	LA00	995	933786	O 1995
VERMILION BLK 167	OFFSHORE-FEDERAL	LA00	995	929167	O 1986	VIOSCA KNOLL BLK 817	OFFSHORE-FEDERAL	LA00	995	933817	ON 1982
VERMILION BLK 171	OFFSHORE-FEDERAL	LA00	995	929171	ONA 1965	VIOSCA KNOLL BLK 823	OFFSHORE-FEDERAL	LA00	995	933823	O 1993
VERMILION BLK 175	OFFSHORE-FEDERAL	LA00	995	929175	N 1991	VIOSCA KNOLL BLK 825	OFFSHORE-FEDERAL	LA00	995	933825	ON 1987
VERMILION BLK 182	OFFSHORE-FEDERAL	LA00	995	929182	ON 1971	VIOSCA KNOLL BLK 827	OFFSHORE-FEDERAL	LA00	995	933827	ONA 1995
VERMILION BLK 187	OFFSHORE-FEDERAL	LA00	995	929187	N 1987	VIOSCA KNOLL BLK 862	OFFSHORE-FEDERAL	LA00	995	933862	O 1976
VERMILION BLK 191	OFFSHORE-FEDERAL	LA00	995	929191	ON 1963	VIOSCA KNOLL BLK 864	OFFSHORE-FEDERAL	LA00	995	933864	O 1976
VERMILION BLK 193	OFFSHORE-FEDERAL	LA00	995	929193	N 1964	VIOSCA KNOLL BLK 873	OFFSHORE-FEDERAL	LA00	995	933873	N 1988
VERMILION BLK 200	OFFSHORE-FEDERAL	LA00	995	929200	ONA 1969	VIOSCA KNOLL BLK 913	OFFSHORE-FEDERAL	LA00	995	933913	O 2004
VERMILION BLK 202	OFFSHORE-FEDERAL	LA00	995	929202	N 1990	VIOSCA KNOLL BLK 914	OFFSHORE-FEDERAL	LA00	995	933914	O 1997
VERMILION BLK 207	OFFSHORE-FEDERAL	LA00	995	929207	N 1991	VIOSCA KNOLL BLK 915	OFFSHORE-FEDERAL	LA00	995	933915	O 1993
VERMILION BLK 214	OFFSHORE-FEDERAL	LA00	995	929214	ON 1971	VIOSCA KNOLL BLK 917	OFFSHORE-FEDERAL	LA00	995	933917	N 2001
VERMILION BLK 215	OFFSHORE-FEDERAL	LA00	995	929215	N 1967	VIOSCA KNOLL BLK 944	OFFSHORE-FEDERAL				

FEDERAL OFFSHORE - TEXAS

Field Name	County Name	State Sub	Co Code	Field Code	Field Disc Type Year	Field Name	County Name	State Sub	Co Code	Field Code	Field Disc Type Year
WEST CAMERON BLK 198	OFFSHORE-FEDERAL	LA00	995	935198	N 1976	WEST DELTA BLK 65	OFFSHORE-FEDERAL	LA00	995	942065	N 1998
WEST CAMERON BLK 205	OFFSHORE-FEDERAL	LA00	995	935205	N 1977	WEST DELTA BLK 67	OFFSHORE-FEDERAL	LA00	995	942067	ON 1982
WEST CAMERON BLK 222	OFFSHORE-FEDERAL	LA00	995	935222	N 1977	WEST DELTA BLK 73	OFFSHORE-FEDERAL	LA00	995	942073	ONA 1962
WEST CAMERON BLK 225	OFFSHORE-FEDERAL	LA00	995	935225	N 1962	WEST DELTA BLK 79	OFFSHORE-FEDERAL	LA00	995	942079	ON 1966
WEST CAMERON BLK 228	OFFSHORE-FEDERAL	LA00	995	935228	N 1985	WEST DELTA BLK 81	OFFSHORE-FEDERAL	LA00	995	942081	N 1957
WEST CAMERON BLK 229	OFFSHORE-FEDERAL	LA00	995	935229	N 1962	WEST DELTA BLK 82	OFFSHORE-FEDERAL	LA00	995	942082	N 1961
WEST CAMERON BLK 236	OFFSHORE-FEDERAL	LA00	995	935236	N 1986	WEST DELTA BLK 86	OFFSHORE-FEDERAL	LA00	995	942086	N 1979
WEST CAMERON BLK 237	OFFSHORE-FEDERAL	LA00	995	935237	N 1976	WEST DELTA BLK 98	OFFSHORE-FEDERAL	LA00	995	942098	ON 1987
WEST CAMERON BLK 253	OFFSHORE-FEDERAL	LA00	995	935253	N 1981	WEST DELTA SA BLK 112	OFFSHORE-FEDERAL	LA00	995	944112	ON 1983
WEST CAMERON BLK 254	OFFSHORE-FEDERAL	LA00	995	935254	N 1990	WEST DELTA SA BLK 117	OFFSHORE-FEDERAL	LA00	995	944117	ONA 1963
WEST CAMERON BLK 264	OFFSHORE-FEDERAL	LA00	995	935264	N 1981	WEST DELTA SA BLK 119	OFFSHORE-FEDERAL	LA00	995	944119	N 1981
WEST CAMERON BLK 265	OFFSHORE-FEDERAL	LA00	995	935265	ON 1974	WEST DELTA SA BLK 124	OFFSHORE-FEDERAL	LA00	995	944124	N 1977
WEST CAMERON BLK 276	OFFSHORE-FEDERAL	LA00	995	935276	O 1965	WEST DELTA SA BLK 133	OFFSHORE-FEDERAL	LA00	995	944133	ONA 1966
WEST CAMERON BLK 277	OFFSHORE-FEDERAL	LA00	995	935277	N 1984	WEST DELTA SA BLK 143	OFFSHORE-FEDERAL	LA00	995	944143	OA 1985
WEST CAMERON BLK 28	OFFSHORE-FEDERAL	LA00	995	935028	N 1972	WEST DELTA SA BLK 152	OFFSHORE-FEDERAL	LA00	995	944152	ON 1968
WEST CAMERON BLK 280	OFFSHORE-FEDERAL	LA00	995	935280	N 1965						
WEST CAMERON BLK 284	OFFSHORE-FEDERAL	LA00	995	935284	N 2002						
WEST CAMERON BLK 33	OFFSHORE-FEDERAL	LA00	995	935033	N 1957						
WEST CAMERON BLK 40	OFFSHORE-FEDERAL	LA00	995	935040	N 1955						
WEST CAMERON BLK 41	OFFSHORE-FEDERAL	LA00	995	935041	N 1973						
WEST CAMERON BLK 45	OFFSHORE-FEDERAL	LA00	995	935045	ON 1949						
WEST CAMERON BLK 55	OFFSHORE-FEDERAL	LA00	995	935055	N 1993						
WEST CAMERON BLK 66	OFFSHORE-FEDERAL	LA00	995	935066	ON 1958						
WEST CAMERON BLK 68	OFFSHORE-FEDERAL	LA00	995	935068	N 1958						
WEST CAMERON BLK 71	OFFSHORE-FEDERAL	LA00	995	935071	ON 1955						
WEST CAMERON BLK 76	OFFSHORE-FEDERAL	LA00	995	935076	N 1992						
WEST CAMERON BLK 78	OFFSHORE-FEDERAL	LA00	995	935078	N 2003						
WEST CAMERON BLK 81	OFFSHORE-FEDERAL	LA00	995	935081	N 1980						
WEST CAMERON BLK 92	OFFSHORE-FEDERAL	LA00	995	935092	N 1998						
WEST CAMERON BLK 95	OFFSHORE-FEDERAL	LA00	995	935095	N 1983						
WEST CAMERON SA BLK 447	OFFSHORE-FEDERAL	LA00	995	937447	N 1982						
WEST CAMERON SA BLK 459	OFFSHORE-FEDERAL	LA00	995	937459	N 1980						
WEST CAMERON SA BLK 464	OFFSHORE-FEDERAL	LA00	995	937464	N 1974						
WEST CAMERON SA BLK 472	OFFSHORE-FEDERAL	LA00	995	937472	N 1982						
WEST CAMERON SA BLK 480	OFFSHORE-FEDERAL	LA00	995	937480	N 1973						
WEST CAMERON SA BLK 489	OFFSHORE-FEDERAL	LA00	995	937489	N 2004						
WEST CAMERON SA BLK 491	OFFSHORE-FEDERAL	LA00	995	937491	N 1990						
WEST CAMERON SA BLK 492	OFFSHORE-FEDERAL	LA00	995	937492	N 1983						
WEST CAMERON SA BLK 498	OFFSHORE-FEDERAL	LA00	995	937498	N 1978						
WEST CAMERON SA BLK 504	OFFSHORE-FEDERAL	LA00	995	937504	N 1971						
WEST CAMERON SA BLK 507	OFFSHORE-FEDERAL	LA00	995	937507	N 1974						
WEST CAMERON SA BLK 518	OFFSHORE-FEDERAL	LA00	995	937518	N 1983						
WEST CAMERON SA BLK 533	OFFSHORE-FEDERAL	LA00	995	937533	N 1973						
WEST CAMERON SA BLK 536	OFFSHORE-FEDERAL	LA00	995	937536	N 1981						
WEST CAMERON SA BLK 537	OFFSHORE-FEDERAL	LA00	995	937537	N 1975						
WEST CAMERON SA BLK 540	OFFSHORE-FEDERAL	LA00	995	937540	N 1975						
WEST CAMERON SA BLK 543	OFFSHORE-FEDERAL	LA00	995	937543	N 1972						
WEST CAMERON SA BLK 546	OFFSHORE-FEDERAL	LA00	995	937546	N 2004						
WEST CAMERON SA BLK 547	OFFSHORE-FEDERAL	LA00	995	937547	N 1981						
WEST CAMERON SA BLK 576	OFFSHORE-FEDERAL	LA00	995	937576	N 1972						
WEST CAMERON SA BLK 587	OFFSHORE-FEDERAL	LA00	995	937587	ON 1971						
WEST CAMERON SA BLK 589	OFFSHORE-FEDERAL	LA00	995	937589	N 1984						
WEST CAMERON SA BLK 592	OFFSHORE-FEDERAL	LA00	995	937592	N 1987						
WEST CAMERON SA BLK 598	OFFSHORE-FEDERAL	LA00	995	937598	N 1998						
WEST CAMERON SA BLK 599	OFFSHORE-FEDERAL	LA00	995	937599	N 1996						
WEST CAMERON SA BLK 600	OFFSHORE-FEDERAL	LA00	995	937600	N 1987						
WEST CAMERON SA BLK 604	OFFSHORE-FEDERAL	LA00	995	937604	N 1991						
WEST CAMERON SA BLK 607	OFFSHORE-FEDERAL	LA00	995	937607	N 1990						
WEST CAMERON SA BLK 615	OFFSHORE-FEDERAL	LA00	995	937615	N 1990						
WEST CAMERON SA BLK 617	OFFSHORE-FEDERAL	LA00	995	937617	N 1974						
WEST CAMERON SA BLK 618	OFFSHORE-FEDERAL	LA00	995	937618	N 1990						
WEST CAMERON SA BLK 620	OFFSHORE-FEDERAL	LA00	995	937620	N 1973						
WEST CAMERON SA BLK 635	OFFSHORE-FEDERAL	LA00	995	937635	N 1996						
WEST CAMERON SA BLK 639	OFFSHORE-FEDERAL	LA00	995	937639	N 1971						
WEST CAMERON SA BLK 643	OFFSHORE-FEDERAL	LA00	995	937643	N 1973						
WEST CAMERON SA BLK 661	OFFSHORE-FEDERAL	LA00	995	937661	O 1989						
WEST CAMERON SA BLK 663	OFFSHORE-FEDERAL	LA00	995	937663	N 1985						
WEST CAMERON WA BLK 157	OFFSHORE-FEDERAL	LA00	995	939157	N 1983						
WEST CAMERON WA BLK 294	OFFSHORE-FEDERAL	LA00	995	939294	N 1960						
WEST CAMERON WA BLK 295	OFFSHORE-FEDERAL	LA00	995	939295	N 2006						
WEST CAMERON WA BLK 297	OFFSHORE-FEDERAL	LA00	995	939297	N 2000						
WEST CAMERON WA BLK 310	OFFSHORE-FEDERAL	LA00	995	939310	N 2001						
WEST CAMERON WA BLK 311	OFFSHORE-FEDERAL	LA00	995	939311	N 1986						
WEST CAMERON WA BLK 313	OFFSHORE-FEDERAL	LA00	995	939313	N 1985						
WEST CAMERON WA BLK 315	OFFSHORE-FEDERAL	LA00	995	939315	N 1986						
WEST CAMERON WA BLK 331	OFFSHORE-FEDERAL	LA00	995	939331	N 1977						
WEST CAMERON WA BLK 333	OFFSHORE-FEDERAL	LA00	995	939333	N 1976						
WEST CAMERON WA BLK 342	OFFSHORE-FEDERAL	LA00	995	939342	N 1994						
WEST CAMERON WA BLK 347	OFFSHORE-FEDERAL	LA00	995	939347	N 2002						
WEST CAMERON WA BLK 353	OFFSHORE-FEDERAL	LA00	995	939353	N 1975						
WEST CAMERON WA BLK 359	OFFSHORE-FEDERAL	LA00	995	939359	N 1984						
WEST CAMERON WA BLK 368	OFFSHORE-FEDERAL	LA00	995	939368	N 1986						
WEST CAMERON WA BLK 370	OFFSHORE-FEDERAL	LA00	995	939370	N 1980						
WEST CAMERON WA BLK 379	OFFSHORE-FEDERAL	LA00	995	939379	N 1983						
WEST CAMERON WA BLK 391	OFFSHORE-FEDERAL	LA00	995	939391	N 1984						
WEST CAMERON WA BLK 398	OFFSHORE-FEDERAL	LA00	995	939398	N 1989						
WEST CAMERON WA BLK 403	OFFSHORE-FEDERAL	LA00	995	939403	N 2004						
WEST CAMERON WA BLK 406	OFFSHORE-FEDERAL	LA00	995	939406	N 1977						
WEST CAMERON WA BLK 409	OFFSHORE-FEDERAL	LA00	995	939409	N 1976						
WEST CAMERON WA BLK 414	OFFSHORE-FEDERAL	LA00	995	939414	N 1984						
WEST CAMERON WA BLK 416	OFFSHORE-FEDERAL	LA00	995	939416	N 2003						
WEST CAMERON WA BLK 417	OFFSHORE-FEDERAL	LA00	995	939417	N 2002						
WEST CAMERON WA BLK 420	OFFSHORE-FEDERAL	LA00	995	939420	N 1985						
WEST CAMERON WA BLK 424	OFFSHORE-FEDERAL	LA00	995	939424	N 2006						
WEST CAMERON WA BLK 425	OFFSHORE-FEDERAL	LA00	995	939425	N 1982						
WEST CAMERON WA BLK 427	OFFSHORE-FEDERAL	LA00	995	939427	N 1977						
WEST CAMERON WA BLK 428	OFFSHORE-FEDERAL	LA00	995	939428	N 2003						
WEST CAMERON WA BLK 432	OFFSHORE-FEDERAL	LA00	995	939432	N 1990						
WEST CAMERON WA BLK 436	OFFSHORE-FEDERAL	LA00	995	939436	N 1974						
WEST CAMERON WA BLK 442	OFFSHORE-FEDERAL	LA00	995	939442	N 2005						
WEST DELTA BLK 105	OFFSHORE-FEDERAL	LA00	995	942105	ON 1964						
WEST DELTA BLK 109	OFFSHORE-FEDERAL	LA00	995	942109	ON 1975						
WEST DELTA BLK 27	OFFSHORE-FEDERAL	LA00	995	942027	ONA 1949						
WEST DELTA BLK 30	OFFSHORE-FEDERAL	LA00	995	942030	ONA 1949						
WEST DELTA BLK 35	OFFSHORE-FEDERAL	LA00	995	942035	N 1966						
WEST DELTA BLK 38	OFFSHORE-FEDERAL	LA00	995	942038	ON 1987						
WEST DELTA BLK 41	OFFSHORE-FEDERAL	LA00	995	942041	ON 1961						
WEST DELTA BLK 49	OFFSHORE-FEDERAL	LA00	995	942049	ON 1994						
WEST DELTA BLK 50	OFFSHORE-FEDERAL	LA00	995	942050	ON 1986						
WEST DELTA BLK 58	OFFSHORE-FEDERAL	LA00	995	942058	ON 1954						
WEST DELTA BLK 60	OFFSHORE-FEDERAL	LA00	995	942060	O 1996						
WEST DELTA BLK 61	OFFSHORE-FEDERAL	LA00	995	942061	N 1979						
WEST DELTA BLK 64	OFFSHORE-FEDERAL	LA00	995	942064	ON 1963						
ALAMINOS CANYON BLK 24	OFFSHORE-FEDERAL	TX00	995	960024	OA 1998						
ALAMINOS CANYON BLK 25	OFFSHORE-FEDERAL	TX00	995	960025	O 1997						
ALAMINOS CANYON BLK 600	OFFSHORE-FEDERAL	TX00	995	960600	O 1996						
ALAMINOS CANYON BLK 65	OFFSHORE-FEDERAL	TX00	995	960065	O 1997						
ALAMINOS CANYON BLK 815	OFFSHORE-FEDERAL	TX00	995	960815	N 1998						
ALAMINOS CANYON BLK 818	OFFSHORE-FEDERAL	TX00	995	960818	OA 1998						
ALAMINOS CANYON BLK 856	OFFSHORE-FEDERAL	TX00	995	960856	O 2002						
ALAMINOS CANYON BLK 857	OFFSHORE-FEDERAL	TX00	995	960857	O 2002						
ALAMINOS CANYON BLK 858	OFFSHORE-FEDERAL	TX00	995	960858	O 2004						
ALAMINOS CANYON BLK 859	OFFSHORE-FEDERAL	TX00	995	960859	O 2004						
ALAMINOS CANYON BLK 903	OFFSHORE-FEDERAL	TX00	995	960903	O 2001						
BRAZOS BLK 364	OFFSHORE-FEDERAL	TX00	995	805364	N 1991						
BRAZOS BLK 397	OFFSHORE-FEDERAL	TX0									



# FEDERAL OFFSHORE - TEXAS

Field Name	County Name	State Sub	Co Code	Field Code	Field Disc Type	Field Name	County Name	State Sub	Co Code	Field Code	Field Disc Type
GALVESTON BLK 333	OFFSHORE-FEDERAL	TX00	995	837333	N 1988	HIGH ISLAND BLK A64	OFFSHORE-FEDERAL	TX00	995	849064	N 2006
GALVESTON BLK 343	OFFSHORE-FEDERAL	TX00	995	837343	ON 1988	HIGH ISLAND BLK A71	OFFSHORE-FEDERAL	TX00	995	849071	N 1988
GALVESTON BLK 350	OFFSHORE-FEDERAL	TX00	995	837350	N 1982	HIGH ISLAND BLK A83	OFFSHORE-FEDERAL	TX00	995	849083	N 1986
GALVESTON BLK 351	OFFSHORE-FEDERAL	TX00	995	837351	N 1988	HIGH ISLAND BLK A9	OFFSHORE-FEDERAL	TX00	995	849099	N 1990
GALVESTON BLK 352	OFFSHORE-FEDERAL	TX00	995	837352	N 2002	HIGH ISLAND EA BLK 119	OFFSHORE-FEDERAL	TX00	995	850119	N 1983
GALVESTON BLK 355	OFFSHORE-FEDERAL	TX00	995	837355	N 2007	HIGH ISLAND EA BLK 128	OFFSHORE-FEDERAL	TX00	995	850128	N 1987
GALVESTON BLK 357	OFFSHORE-FEDERAL	TX00	995	837357	N 1995	HIGH ISLAND EA BLK 129	OFFSHORE-FEDERAL	TX00	995	850129	N 1968
GALVESTON BLK 379	OFFSHORE-FEDERAL	TX00	995	837379	N 1988	HIGH ISLAND EA BLK 166	OFFSHORE-FEDERAL	TX00	995	850166	N 1984
GALVESTON BLK 384	OFFSHORE-FEDERAL	TX00	995	837384	N 1984	HIGH ISLAND EA BLK 167	OFFSHORE-FEDERAL	TX00	995	850167	N 1987
GALVESTON BLK 385	OFFSHORE-FEDERAL	TX00	995	837385	N 1987	HIGH ISLAND EA BLK 169	OFFSHORE-FEDERAL	TX00	995	850169	N 1998
GALVESTON BLK 389	OFFSHORE-FEDERAL	TX00	995	837389	N 1961	HIGH ISLAND EA BLK 45	OFFSHORE-FEDERAL	TX00	995	850045	O 1988
GALVESTON BLK 391	OFFSHORE-FEDERAL	TX00	995	837391	N 1979	HIGH ISLAND EA BLK 74	OFFSHORE-FEDERAL	TX00	995	850074	N 1985
GALVESTON BLK 395	OFFSHORE-FEDERAL	TX00	995	837395	N 1996	HIGH ISLAND EA BLK A171	OFFSHORE-FEDERAL	TX00	995	850171	N 1987
GALVESTON BLK 418	OFFSHORE-FEDERAL	TX00	995	837418	N 1991	HIGH ISLAND EA BLK A178	OFFSHORE-FEDERAL	TX00	995	850178	N 1986
GALVESTON BLK 427	OFFSHORE-FEDERAL	TX00	995	837427	N 1988	HIGH ISLAND EA BLK A180	OFFSHORE-FEDERAL	TX00	995	850180	N 1987
GALVESTON BLK 460	OFFSHORE-FEDERAL	TX00	995	837460	N 1988	HIGH ISLAND EA BLK A183	OFFSHORE-FEDERAL	TX00	995	850183	N 1987
GALVESTON BLK 465	OFFSHORE-FEDERAL	TX00	995	837465	N 1985	HIGH ISLAND EA BLK A185	OFFSHORE-FEDERAL	TX00	995	850185	N 1984
GALVESTON BLK A101	OFFSHORE-FEDERAL	TX00	995	836101	N 1986	HIGH ISLAND EA BLK A200	OFFSHORE-FEDERAL	TX00	995	850200	N 1990
GALVESTON BLK A34	OFFSHORE-FEDERAL	TX00	995	836034	N 1995	HIGH ISLAND EA BLK A227	OFFSHORE-FEDERAL	TX00	995	850227	
GALVESTON BLK A39	OFFSHORE-FEDERAL	TX00	995	836039	N 2007	HIGH ISLAND EA BLK A228	OFFSHORE-FEDERAL	TX00	995	850228	
GALVESTON BLK A50	OFFSHORE-FEDERAL	TX00	995	836050	N 1992	HIGH ISLAND EA BLK A237	OFFSHORE-FEDERAL	TX00	995	850237	N 1988
GALVESTON BLK A84	OFFSHORE-FEDERAL	TX00	995	836084	N 1969	HIGH ISLAND EA BLK A244	OFFSHORE-FEDERAL	TX00	995	850244	N 1983
GALVESTON BLK A96	OFFSHORE-FEDERAL	TX00	995	836096	N 1987	HIGH ISLAND EA BLK A245	OFFSHORE-FEDERAL	TX00	995	850245	N 1974
GALVESTON BLK A97	OFFSHORE-FEDERAL	TX00	995	836097	N 1987	HIGH ISLAND EA BLK A246	OFFSHORE-FEDERAL	TX00	995	850246	N 1991
GALVESTON SA BLK A127	OFFSHORE-FEDERAL	TX00	995	839127	N 1983	HIGH ISLAND EA BLK A247	OFFSHORE-FEDERAL	TX00	995	850247	N 2007
GALVESTON SA BLK A131	OFFSHORE-FEDERAL	TX00	995	839131	N 1977	HIGH ISLAND EA BLK A253	OFFSHORE-FEDERAL	TX00	995	850253	N 1999
GALVESTON SA BLK A133	OFFSHORE-FEDERAL	TX00	995	839133	N 1978	HIGH ISLAND EA BLK A257	OFFSHORE-FEDERAL	TX00	995	850257	N 1985
GALVESTON SA BLK A157	OFFSHORE-FEDERAL	TX00	995	839157	N 1978	HIGH ISLAND EA SX BLK A260	OFFSHORE-FEDERAL	TX00	995	852260	N 1989
GALVESTON SA BLK A192	OFFSHORE-FEDERAL	TX00	995	839192	N 1989	HIGH ISLAND EA SX BLK A270	OFFSHORE-FEDERAL	TX00	995	852270	N 1975
GALVESTON SA BLK A218	OFFSHORE-FEDERAL	TX00	995	839218	N 1976	HIGH ISLAND EA SX BLK A271	OFFSHORE-FEDERAL	TX00	995	852271	N 1984
GALVESTON SA BLK A224	OFFSHORE-FEDERAL	TX00	995	839224	N 1984	HIGH ISLAND EA SX BLK A273	OFFSHORE-FEDERAL	TX00	995	852273	N 1973
GARDEN BANKS BLK 108	OFFSHORE-FEDERAL	TX00	995	840108	N 1999	HIGH ISLAND EA SX BLK A274	OFFSHORE-FEDERAL	TX00	995	852274	N 1997
GARDEN BANKS BLK 139	OFFSHORE-FEDERAL	TX00	995	840139	N 2001	HIGH ISLAND EA SX BLK A279	OFFSHORE-FEDERAL	TX00	995	852279	N 1974
GARDEN BANKS BLK 142	OFFSHORE-FEDERAL	TX00	995	840142	N 1990	HIGH ISLAND EA SX BLK A280	OFFSHORE-FEDERAL	TX00	995	852280	N 1976
GARDEN BANKS BLK 161	OFFSHORE-FEDERAL	TX00	995	840161	ON 1988	HIGH ISLAND EA SX BLK A283	OFFSHORE-FEDERAL	TX00	995	852283	N 1973
GARDEN BANKS BLK 171	OFFSHORE-FEDERAL	TX00	995	840171	O 1988	HIGH ISLAND EA SX BLK A285	OFFSHORE-FEDERAL	TX00	995	852285	N 1978
GARDEN BANKS BLK 179	OFFSHORE-FEDERAL	TX00	995	840179	N 1997	HIGH ISLAND EA SX BLK A290	OFFSHORE-FEDERAL	TX00	995	852290	N 1977
GARDEN BANKS BLK 184	OFFSHORE-FEDERAL	TX00	995	840184	N 1999	HIGH ISLAND EA SX BLK A295	OFFSHORE-FEDERAL	TX00	995	852295	N 1990
GARDEN BANKS BLK 186	OFFSHORE-FEDERAL	TX00	995	840186	N 1987	HIGH ISLAND EA SX BLK A302	OFFSHORE-FEDERAL	TX00	995	852302	N 1975
GARDEN BANKS BLK 189	OFFSHORE-FEDERAL	TX00	995	840189	O 1988	HIGH ISLAND EA SX BLK A309	OFFSHORE-FEDERAL	TX00	995	852309	N 1974
GARDEN BANKS BLK 195	OFFSHORE-FEDERAL	TX00	995	840195	N 2006	HIGH ISLAND EA SX BLK A313	OFFSHORE-FEDERAL	TX00	995	852313	N 1976
GARDEN BANKS BLK 197	OFFSHORE-FEDERAL	TX00	995	840197	N 2003	HIGH ISLAND EA SX BLK A317	OFFSHORE-FEDERAL	TX00	995	852317	N 1974
GARDEN BANKS BLK 200	OFFSHORE-FEDERAL	TX00	995	840200	N 1998	HIGH ISLAND EA SX BLK A320	OFFSHORE-FEDERAL	TX00	995	852320	N 1997
GARDEN BANKS BLK 205	OFFSHORE-FEDERAL	TX00	995	840205	N 2002	HIGH ISLAND EA SX BLK A323	OFFSHORE-FEDERAL	TX00	995	852323	N 1974
GARDEN BANKS BLK 208	OFFSHORE-FEDERAL	TX00	995	840208	N 1991	HIGH ISLAND EA SX BLK A327	OFFSHORE-FEDERAL	TX00	995	852327	ONA 1973
GARDEN BANKS BLK 224	OFFSHORE-FEDERAL	TX00	995	840224	N 1984	HIGH ISLAND EA SX BLK A330	OFFSHORE-FEDERAL	TX00	995	852330	N 1973
GARDEN BANKS BLK 236	OFFSHORE-FEDERAL	TX00	995	840236	N 1977	HIGH ISLAND EA SX BLK A334	OFFSHORE-FEDERAL	TX00	995	852334	ONA 1974
GARDEN BANKS BLK 240	OFFSHORE-FEDERAL	TX00	995	840240	N 1993	HIGH ISLAND EA SX BLK A340	OFFSHORE-FEDERAL	TX00	995	852340	N 1974
GARDEN BANKS BLK 244	OFFSHORE-FEDERAL	TX00	995	840244	N 2001	HIGH ISLAND EA SX BLK A341	OFFSHORE-FEDERAL	TX00	995	852341	N 1975
GARDEN BANKS BLK 254	OFFSHORE-FEDERAL	TX00	995	840254	N 1993	HIGH ISLAND EA SX BLK A343	OFFSHORE-FEDERAL	TX00	995	852343	N 1974
GARDEN BANKS BLK 260	OFFSHORE-FEDERAL	TX00	995	840260	ONA 1991	HIGH ISLAND EA SX BLK A346	OFFSHORE-FEDERAL	TX00	995	852346	N 1984
GARDEN BANKS BLK 269	OFFSHORE-FEDERAL	TX00	995	840269	N 1996	HIGH ISLAND EA SX BLK A352	OFFSHORE-FEDERAL	TX00	995	852352	N 2003
GARDEN BANKS BLK 302	OFFSHORE-FEDERAL	TX00	995	840302	OA 1991	HIGH ISLAND EA SX BLK A355	OFFSHORE-FEDERAL	TX00	995	852355	N 1975
GARDEN BANKS BLK 367	OFFSHORE-FEDERAL	TX00	995	840367	N 1998	HIGH ISLAND EA SX BLK A367	OFFSHORE-FEDERAL	TX00	995	852367	N 2002
GARDEN BANKS BLK 379	OFFSHORE-FEDERAL	TX00	995	840379	OA 1985	HIGH ISLAND EA SX BLK A368	OFFSHORE-FEDERAL	TX00	995	852368	N 1976
GARDEN BANKS BLK 387	OFFSHORE-FEDERAL	TX00	995	840387	OA 1990	HIGH ISLAND EA SX BLK A370	OFFSHORE-FEDERAL	TX00	995	852370	N 1995
GARDEN BANKS BLK 388	OFFSHORE-FEDERAL	TX00	995	840388	OA 1989	HIGH ISLAND EA SX BLK A371	OFFSHORE-FEDERAL	TX00	995	852371	N 1976
GARDEN BANKS BLK 409	OFFSHORE-FEDERAL	TX00	995	840409	OA 1997	HIGH ISLAND EA SX BLK A376	OFFSHORE-FEDERAL	TX00	995	852376	ONA 1973
GARDEN BANKS BLK 412	OFFSHORE-FEDERAL	TX00	995	840412	N 1984	HIGH ISLAND EA SX BLK A384	OFFSHORE-FEDERAL	TX00	995	852384	ONA 1976
GARDEN BANKS BLK 426	OFFSHORE-FEDERAL	TX00	995	840426	ONA 1987	HIGH ISLAND EA SX BLK A389	OFFSHORE-FEDERAL	TX00	995	852389	N 1975
GARDEN BANKS BLK 515	OFFSHORE-FEDERAL	TX00	995	840515	O 2001	HIGH ISLAND EA SX BLK A402	OFFSHORE-FEDERAL	TX00	995	852402	N 1985
GARDEN BANKS BLK 516	OFFSHORE-FEDERAL	TX00	995	840516	N 1996	HIGH ISLAND SA BLK A414	OFFSHORE-FEDERAL	TX00	995	854414	N 1978
GARDEN BANKS BLK 559	OFFSHORE-FEDERAL	TX00	995	840559	O 1999	HIGH ISLAND SA BLK A416	OFFSHORE-FEDERAL	TX00	995	854416	N 1979
GARDEN BANKS BLK 602	OFFSHORE-FEDERAL	TX00	995	840602	O 1996	HIGH ISLAND SA BLK A419	OFFSHORE-FEDERAL	TX00	995	854419	N 1979
GARDEN BANKS BLK 65	OFFSHORE-FEDERAL	TX00	995	840605	N 1988	HIGH ISLAND SA BLK A442	OFFSHORE-FEDERAL	TX00	995	854442	ONA 1973
GARDEN BANKS BLK 668	OFFSHORE-FEDERAL	TX00	995	840668	ONA 2000	HIGH ISLAND SA BLK A448	OFFSHORE-FEDERAL	TX00	995	854448	N 1978
GARDEN BANKS BLK 70	OFFSHORE-FEDERAL	TX00	995	840670	N 1990	HIGH ISLAND SA BLK A451	OFFSHORE-FEDERAL	TX00	995	854451	N 1995
GARDEN BANKS BLK 700	OFFSHORE-FEDERAL	TX00	995	840700	N 2004	HIGH ISLAND SA BLK A467	OFFSHORE-FEDERAL	TX00	995	854467	N 1974
GARDEN BANKS BLK 72	OFFSHORE-FEDERAL	TX00	995	840720	O 1986	HIGH ISLAND SA BLK A469	OFFSHORE-FEDERAL	TX00	995	854469	N 1974
GARDEN BANKS BLK 783	OFFSHORE-FEDERAL	TX00	995	840783	OA 1999	HIGH ISLAND SA BLK A474	OFFSHORE-FEDERAL	TX00	995	854474	N 1973
GARDEN BANKS BLK 83	OFFSHORE-FEDERAL	TX00	995	840803	ON 1988	HIGH ISLAND SA BLK A480	OFFSHORE-FEDERAL	TX00	995	854480	N 1973
GARDEN BANKS BLK 877	OFFSHORE-FEDERAL	TX00	995	840877	N 2001	HIGH ISLAND SA BLK A487	OFFSHORE-FEDERAL	TX00	995	854487	N 1982
GARDEN BANKS BLK 95	OFFSHORE-FEDERAL	TX00	995	840895	N 1987	HIGH ISLAND SA BLK A492	OFFSHORE-FEDERAL	TX00	995	854492	N 1976
HIGH ISLAND	OFFSHORE-FEDERAL	TX00	995	873587	N 1987	HIGH ISLAND SA BLK A497	OFFSHORE-FEDERAL	TX00	995	854497	N 1987
HIGH ISLAND BLK 105	OFFSHORE-FEDERAL	TX00	995	848105	N 1984	HIGH ISLAND SA BLK A507	OFFSHORE-FEDERAL	TX00	995	854507	N 1979
HIGH ISLAND BLK 108	OFFSHORE-FEDERAL	TX00	995	848108	N 1996	HIGH ISLAND SA BLK A511	OFFSHORE-FEDERAL	TX00	995	854511	N 1974
HIGH ISLAND BLK 111	OFFSHORE-FEDERAL	TX00	995	848111	N 1973	HIGH ISLAND SA BLK A515	OFFSHORE-FEDERAL	TX00	995	854515	N 1980
HIGH ISLAND BLK 116	OFFSHORE-FEDERAL	TX00	995	848116	N 1984	HIGH ISLAND SA BLK A517	OFFSHORE-FEDERAL	TX00	995	854517	N 1977
HIGH ISLAND BLK 131	OFFSHORE-FEDERAL	TX00	995	848131	N 1999	HIGH ISLAND SA BLK A519	OFFSHORE-FEDERAL	TX00	995	854519	N 1990
HIGH ISLAND BLK 133	OFFSHORE-FEDERAL	TX00	995	848133	N 1998	HIGH ISLAND SA BLK A523	OFFSHORE-FEDERAL	TX00	995	854523	N 1983
HIGH ISLAND BLK 140	OFFSHORE-FEDERAL	TX00	995	848140	N 1959	HIGH ISLAND SA BLK A528	OFFSHORE-FEDERAL	TX00	995	854528	N 1997
HIGH ISLAND BLK 154	OFFSHORE-FEDERAL	TX00	995	848154	N 1974	HIGH ISLAND SA BLK A532	OFFSHORE-FEDERAL	TX00	995	854532	N 1975
HIGH ISLAND BLK 160	OFFSHORE-FEDERAL	TX00	995	848160	N 1961	HIGH ISLAND SA BLK A537	OFFSHORE-FEDERAL	TX00	995	854537	N 1974
HIGH ISLAND BLK 163	OFFSHORE-FEDERAL	TX00	995	848163	N 1983	HIGH ISLAND SA BLK A538	OFFSHORE-FEDERAL	TX00	995	854538	N 2002
HIGH ISLAND BLK 164	OFFSHORE-FEDERAL	TX00	995	848164	N 1988	HIGH ISLAND SA BLK A540	OFFSHORE-FEDERAL	TX00	995	854540	N 1977
HIGH ISLAND BLK 170	OFFSHORE-FEDERAL	TX00	995	848170	N 1982	HIGH ISLAND SA BLK A542	OFFSHORE-FEDERAL	TX00	995	854542	N 1975
HIGH ISLAND BLK 177	OFFSHORE-FEDERAL	TX00	995	848177	N 1988	HIGH ISLAND SA BLK A544	OFFSHORE-FEDERAL	TX00	995	854544	N 1979
HIGH ISLAND BLK 179	OFFSHORE-FEDERAL	TX00	995	848179	N 1976	HIGH ISLAND SA BLK A545	OFFSHORE-FEDERAL	TX00	995	854545	ONA 1975
HIGH ISLAND BLK 194	OFFSHORE-FEDERAL	TX00	995	848194	N 1984	HIGH ISLAND SA BLK A549	OFFSHORE-FEDERAL	TX00	995	854549	N 1995
HIGH ISLAND BLK 196	OFFSHORE-FEDERAL	TX00	995	848196	N 1985	HIGH ISLAND SA BLK A552	OFFSHORE-FEDERAL	TX00	995	854552	ONA 1979
HIGH ISLAND BLK 198	OFFSHORE-FEDERAL	TX00	995	848198	N 2003	HIGH ISLAND SA BLK A555	OFFSHORE-FEDERAL	TX00	995	854555	N 1974
HIGH ISLAND BLK 199	OFFSHORE-FEDERAL	TX00	995	848199	N 1980	HIGH ISLAND SA BLK A557	OFFSHORE-FEDERAL	TX00	995	854557	ONA 1979
HIGH ISLAND BLK 202	OFFSHORE-FEDERAL	TX00	995	848202	N 2000	HIGH ISLAND SA BLK A561	OFFSHORE-FEDERAL	TX00	995	854561	N 1975
HIGH ISLAND BLK 206	OFFSHORE-FEDERAL	TX00									



FEDERAL OFFSHORE - OTHER GULF

Field Name	County Name	State Sub	Co Code	Field Code	Field Disc Type Year	Field Name	County Name	State Sub	Co Code	Field Code	Field Disc Type Year
MATAGORDA ISLAND BLK 651	OFFSHORE-FEDERAL	TX00	995	873651	N 1986	MOBILE BLK 952	OFFSHORE-FEDERAL	OG00	995	886952	N 1984
MATAGORDA ISLAND BLK 652	OFFSHORE-FEDERAL	TX00	995	873652	N 1982	MOBILE BLK 955	OFFSHORE-FEDERAL	OG00	995	886955	N 1987
MATAGORDA ISLAND BLK 665	OFFSHORE-FEDERAL	TX00	995	873665	N 1977	MOBILE BLK 959	OFFSHORE-FEDERAL	OG00	995	886959	N 1987
MATAGORDA ISLAND BLK 666	OFFSHORE-FEDERAL	TX00	995	873666	N 1988	MOBILE BLK 960	OFFSHORE-FEDERAL	OG00	995	886960	N 1987
MATAGORDA ISLAND BLK 668	OFFSHORE-FEDERAL	TX00	995	873668	N 1982	MOBILE BLK 961	OFFSHORE-FEDERAL	OG00	995	886961	N 1987
MATAGORDA ISLAND BLK 670	OFFSHORE-FEDERAL	TX00	995	873670	N 2001	MOBILE BLK 988	OFFSHORE-FEDERAL	OG00	995	886988	N 2005
MATAGORDA ISLAND BLK 681	OFFSHORE-FEDERAL	TX00	995	873681	N 1982	MOBILE BLK 990	OFFSHORE-FEDERAL	OG00	995	886990	N 1990
MATAGORDA ISLAND BLK 686	OFFSHORE-FEDERAL	TX00	995	873686	N 1978	MOBILE BLK 991	OFFSHORE-FEDERAL	OG00	995	886991	N 1988
MATAGORDA ISLAND BLK 687	OFFSHORE-FEDERAL	TX00	995	873687	N 1988	MOBILE BLK 993	OFFSHORE-FEDERAL	OG00	995	886993	N 2007
MATAGORDA ISLAND BLK 696	OFFSHORE-FEDERAL	TX00	995	873696	N 1982	MOBILE BLK 994	OFFSHORE-FEDERAL	OG00	995	886994	N 2005
MATAGORDA ISLAND BLK 700	OFFSHORE-FEDERAL	TX00	995	873700	N 1975	PENSACOLA BLK 881	OFFSHORE-FEDERAL	OG00	995	887881	N 1989
MATAGORDA ISLAND BLK 703	OFFSHORE-FEDERAL	TX00	995	873703	N 1982	WALKER RIDGE BLK 206	OFFSHORE-FEDERAL	OG00	995	986206	2006
MATAGORDA ISLAND BLK 705	OFFSHORE-FEDERAL	TX00	995	873705	N 1988	WALKER RIDGE BLK 469	OFFSHORE-FEDERAL	OG00	995	986469	O 2003
MATAGORDA ISLAND BLK 710	OFFSHORE-FEDERAL	TX00	995	873710	N 1993	WALKER RIDGE BLK 508	OFFSHORE-FEDERAL	OG00	995	986508	2006
MATAGORDA ISLAND BLK 714	OFFSHORE-FEDERAL	TX00	995	873714	N 1994	WALKER RIDGE BLK 678	OFFSHORE-FEDERAL	OG00	995	986678	O 2000
MATAGORDA ISLAND BLK A4	OFFSHORE-FEDERAL	TX00	995	873004	N 1984	WALKER RIDGE BLK 759	OFFSHORE-FEDERAL	OG00	995	986759	O 2004
MATAGORDA ISLAND BLK A7	OFFSHORE-FEDERAL	TX00	995	873007	N 1977						
MUSTANG ISLAND BLK 726	OFFSHORE-FEDERAL	TX00	995	875726	ONA 2003						
MUSTANG ISLAND BLK 738	OFFSHORE-FEDERAL	TX00	995	875738	N 1994						
MUSTANG ISLAND BLK 739	OFFSHORE-FEDERAL	TX00	995	875739	N 1984						
MUSTANG ISLAND BLK 752	OFFSHORE-FEDERAL	TX00	995	875752	N 1988						
MUSTANG ISLAND BLK 754	OFFSHORE-FEDERAL	TX00	995	875754	ON 1985						
MUSTANG ISLAND BLK 755	OFFSHORE-FEDERAL	TX00	995	875755	N 1977						
MUSTANG ISLAND BLK 756	OFFSHORE-FEDERAL	TX00	995	875756	N 1988						
MUSTANG ISLAND BLK 757	OFFSHORE-FEDERAL	TX00	995	875757	N 1976						
MUSTANG ISLAND BLK 759	OFFSHORE-FEDERAL	TX00	995	875759	N 1995						
MUSTANG ISLAND BLK 778	OFFSHORE-FEDERAL	TX00	995	875778	N 1988						
MUSTANG ISLAND BLK 781	OFFSHORE-FEDERAL	TX00	995	875781	N 1987						
MUSTANG ISLAND BLK 782	OFFSHORE-FEDERAL	TX00	995	875782	N 1993						
MUSTANG ISLAND BLK 784	OFFSHORE-FEDERAL	TX00	995	875784	N 1984						
MUSTANG ISLAND BLK 785	OFFSHORE-FEDERAL	TX00	995	875785	N 1990						
MUSTANG ISLAND BLK 789	OFFSHORE-FEDERAL	TX00	995	875789	N 1993						
MUSTANG ISLAND BLK 791	OFFSHORE-FEDERAL	TX00	995	875791	N 1984						
MUSTANG ISLAND BLK 805	OFFSHORE-FEDERAL	TX00	995	875805	N 1993						
MUSTANG ISLAND BLK 807	OFFSHORE-FEDERAL	TX00	995	875807	N 1997						
MUSTANG ISLAND BLK 831	OFFSHORE-FEDERAL	TX00	995	875831	N 1975						
MUSTANG ISLAND BLK 833	OFFSHORE-FEDERAL	TX00	995	875833	N 1990						
MUSTANG ISLAND BLK 847	OFFSHORE-FEDERAL	TX00	995	875847	N 1984						
MUSTANG ISLAND BLK 859	OFFSHORE-FEDERAL	TX00	995	875859	N 1980						
MUSTANG ISLAND BLK 868	OFFSHORE-FEDERAL	TX00	995	875868	N 1984						
MUSTANG ISLAND BLK A11	OFFSHORE-FEDERAL	TX00	995	875011	N 1986						
MUSTANG ISLAND BLK A16	OFFSHORE-FEDERAL	TX00	995	875016	N 1976						
MUSTANG ISLAND BLK A21	OFFSHORE-FEDERAL	TX00	995	875021	N 1997						
MUSTANG ISLAND BLK A31	OFFSHORE-FEDERAL	TX00	995	875031	N 1980						
MUSTANG ISLAND EA BLK A124	OFFSHORE-FEDERAL	TX00	995	877124	N 1984						
MUSTANG ISLAND EA BLK A153	OFFSHORE-FEDERAL	TX00	995	877153	N 1983						
MUSTANG ISLAND EA BLK A53	OFFSHORE-FEDERAL	TX00	995	877053	N 1979						
MUSTANG ISLAND EA BLK A60	OFFSHORE-FEDERAL	TX00	995	877060	N 1983						
MUSTANG ISLAND EA BLK A85	OFFSHORE-FEDERAL	TX00	995	877085	N 1976						
MUSTANG ISLAND EA BLK A90	OFFSHORE-FEDERAL	TX00	995	877090	N 1976						
NORTH PADRE IS BLK 1010	OFFSHORE-FEDERAL	TX00	995	881010	N 1999						
NORTH PADRE IS BLK 967	OFFSHORE-FEDERAL	TX00	995	881967	N 1976						
NORTH PADRE IS BLK 969	OFFSHORE-FEDERAL	TX00	995	881969	N 1984						
NORTH PADRE IS BLK 998	OFFSHORE-FEDERAL	TX00	995	881998	N 2006						
NORTH PADRE IS EA BLK 912	OFFSHORE-FEDERAL	TX00	995	883912	N 2001						
NORTH PADRE IS EA BLK 913	OFFSHORE-FEDERAL	TX00	995	883913	N 1980						
NORTH PADRE IS EA BLK 996	OFFSHORE-FEDERAL	TX00	995	883996	N 1991						
NORTH PADRE IS EA BLK A10	OFFSHORE-FEDERAL	TX00	995	883010	N 1987						
NORTH PADRE IS EA BLK A12	OFFSHORE-FEDERAL	TX00	995	883012	N 2001						
NORTH PADRE IS EA BLK A42	OFFSHORE-FEDERAL	TX00	995	883042	N 1979						
NORTH PADRE IS EA BLK A58	OFFSHORE-FEDERAL	TX00	995	883058	N 1984						
NORTH PADRE IS EA BLK A59	OFFSHORE-FEDERAL	TX00	995	883059	N 1989						
NORTH PADRE IS EA BLK A72	OFFSHORE-FEDERAL	TX00	995	883072	N 1984						
PORT ISABEL BLK 525	OFFSHORE-FEDERAL	TX00	995	888525	N 1996						
SABINE PASS BLK 10	OFFSHORE-FEDERAL	TX00	995	890010	N 1979						
SABINE PASS BLK 17	OFFSHORE-FEDERAL	TX00	995	890017	N 1980						
SOUTH PADRE IS BLK 1073	OFFSHORE-FEDERAL	TX00	995	904073	N 2006						
SOUTH PADRE IS BLK 1111	OFFSHORE-FEDERAL	TX00	995	904111	N 2007						
SOUTH PADRE IS BLK 1113	OFFSHORE-FEDERAL	TX00	995	904113	N 2006						
SOUTH PADRE IS BLK 1133	OFFSHORE-FEDERAL	TX00	995	904133	N 2007						
SOUTH PADRE IS BLK 1152	OFFSHORE-FEDERAL	TX00	995	904152	N 2005						

FEDERAL OFFSHORE - OTHER GULF

DESOTO CANYON BLK 133	OFFSHORE-FEDERAL	OG00	995	820133	N 1993
DESOTO CANYON BLK 618	OFFSHORE-FEDERAL	OG00	995	820618	N 2004
DESOTO CANYON BLK 621	OFFSHORE-FEDERAL	OG00	995	820621	N 2003
DESTIN DOME BLK 1	OFFSHORE-FEDERAL	OG00	995	821001	N 1989
DESTIN DOME BLK 111	OFFSHORE-FEDERAL	OG00	995	821111	O 1988
DESTIN DOME BLK 56	OFFSHORE-FEDERAL	OG00	995	821056	N 1988
KEATHLEY CANYON BLK 292	OFFSHORE-FEDERAL	OG00	995	972292	OA 2006
LLOYD RIDGE BLK 1	OFFSHORE-FEDERAL	OG00	995	974001	N 2004
LLOYD RIDGE BLK 399	OFFSHORE-FEDERAL	OG00	995	974399	N 2004
LLOYD RIDGE BLK 49	OFFSHORE-FEDERAL	OG00	995	974049	N 2003
LLOYD RIDGE BLK 5	OFFSHORE-FEDERAL	OG00	995	974005	N 2004
LLOYD RIDGE BLK 50	OFFSHORE-FEDERAL	OG00	995	974050	N 2004
LLOYD RIDGE BLK 95	OFFSHORE-FEDERAL	OG00	995	974095	N 2005
MOBILE BLK 1002	OFFSHORE-FEDERAL	OG00	995	886002	N 1988
MOBILE BLK 1003	OFFSHORE-FEDERAL	OG00	995	886003	N 1988
MOBILE BLK 1005	OFFSHORE-FEDERAL	OG00	995	886005	N 2001
MOBILE BLK 819	OFFSHORE-FEDERAL	OG00	995	886819	N 1997
MOBILE BLK 820	OFFSHORE-FEDERAL	OG00	995	886820	N 1996
MOBILE BLK 821	OFFSHORE-FEDERAL	OG00	995	886821	N 1986
MOBILE BLK 823	OFFSHORE-FEDERAL	OG00	995	886823	N 1983
MOBILE BLK 827	OFFSHORE-FEDERAL	OG00	995	886827	N 1986
MOBILE BLK 830	OFFSHORE-FEDERAL	OG00	995	886830	N 1989
MOBILE BLK 861	OFFSHORE-FEDERAL	OG00	995	886861	N 1985
MOBILE BLK 862	OFFSHORE-FEDERAL	OG00	995	886862	N 1987
MOBILE BLK 864	OFFSHORE-FEDERAL	OG00	995	886864	N 1983
MOBILE BLK 865	OFFSHORE-FEDERAL	OG00	995	886865	N 1989
MOBILE BLK 866	OFFSHORE-FEDERAL	OG00	995	886866	N 1994
MOBILE BLK 868	OFFSHORE-FEDERAL	OG00	995	886868	N 1986
MOBILE BLK 870	OFFSHORE-FEDERAL	OG00	995	886870	N 1987
MOBILE BLK 872	OFFSHORE-FEDERAL	OG00	995	886872	N 1988
MOBILE BLK 873	OFFSHORE-FEDERAL	OG00	995	886873	N 2007
MOBILE BLK 904	OFFSHORE-FEDERAL	OG00	995	886904	N 1988
MOBILE BLK 906	OFFSHORE-FEDERAL	OG00	995	886906	N 1986
MOBILE BLK 914	OFFSHORE-FEDERAL	OG00	995	886914	N 1986
MOBILE BLK 916	OFFSHORE-FEDERAL	OG00	995	886916	N 1987
MOBILE BLK 945	OFFSHORE-FEDERAL	OG00	995	886945	N 1990
MOBILE BLK 947	OFFSHORE-FEDERAL	OG00	995	886947	N 1990
MOBILE BLK 950	OFFSHORE-FEDERAL	OG00	995	886950	N 2007
MOBILE BLK 951	OFFSHORE-FEDERAL	OG00	995	886951	N 2007

[eia.doe.gov](http://eia.doe.gov)



Energy Information Administration

## Tables



**Table 1. List of Authorities on Oil and Gas Field Nomenclature**

<b>State</b>	<b>Naming Authority</b>	<b>State</b>	<b>Naming Authority</b>
Alabama	State Oil and Gas Board of Alabama	Nevada	Nevada Commission on Mineral Resources, Division of Minerals
Alaska	Alaska Oil and Gas Conservation Commission	New Mexico	New Mexico Energy Minerals and Natural Resources Department, Oil Conservation Division
Arizona	Arizona Oil and Gas Conservation Commission	New York	New York Department of Environmental Conservation, Division of Mineral Resources
Arkansas	Arkansas Oil and Gas Commission	North Dakota	North Dakota Geological Survey
California	California Department of Conservation, Division of Oil and Gas	Ohio	Ohio Department of Natural Resources, Division of Oil and Gas
Colorado	Colorado Department of Natural Resources, Oil and Gas Conservation Commission	Oklahoma	Oklahoma Geological Survey
Florida	Florida Geology Survey, Department of Environmental Protection	Oregon	Oregon Department of Geology and Minerals Industries, Division of Oil and Gas Geology
Illinois	Illinois Department of Natural Resources, Division of Oil and Gas	Pennsylvania	Pennsylvania Department of Environmental Protection, Bureau of Oil and Gas Management
Indiana	Indiana Department of Natural Resources, Geological Survey, Petroleum Section	South Dakota	Department of Environment and Natural Resources
Iowa	Iowa Geologic Survey	Tennessee	Tennessee Department of Conservation, Division of Geology
Kansas	Kansas Geological Survey	Texas	Railroad Commission of Texas, Oil & Gas Division
Kentucky	Kentucky Geological Survey	Utah	Utah Field Names Advisory Committee, Oil, Gas and Mining Division, Department of Natural Resources
Louisiana	Louisiana Department of Natural Resources, Office of Conservation	Virginia	Virginia Department of Mines, Minerals and Energy, Oil and Gas Division
Maryland	Maryland Geological Survey	Washington	Washington Department of Natural Resources, Oil and Gas Conservation Committee
Michigan	Michigan Department of Environmental Quality, Office of Geological Survey	West Virginia	West Virginia Department of Environmental Protection, Office of Oil and Gas
Minnesota	Minnesota Department of Natural Resources, Minnesota Geological Survey, Division of Waters	Wyoming	Field Name Advisory Committee, Wyoming Oil and Gas Conservation Commission
Mississippi	Mississippi State Oil and Gas Board	Federal Offshore	U.S. Department of the Interior, Minerals Management Service
Missouri	Missouri Department of Natural Resources, Division of Geology and Land Survey, State Oil and Gas Council		
Montana	Montana Board of Oil and Gas Conservation		
Nebraska	Nebraska Oil and Gas Conservation Commission		

Source: Energy Information Administration, Office of Oil and Gas.

**Table 2. State Abbreviations and Geographic Subdivision Codes**

State Name and Geographic Subdivisions	State Abbreviation	Subdivision Code	State Name and Geographic Subdivisions	State Abbreviation	Subdivision Code
Alabama-Onshore	AL	—	Nebraska	NE	—
Alabama-State Offshore	AL	05	Nevada	NV	—
Alaska-North Onshore and Offshore	AK	50	New Hampshire	NH	—
Alaska-South Onshore	AK	10	New Jersey	NJ	—
Alaska-South State Offshore	AK	05	New Mexico-East	NM	10
Alaska-South Federal Offshore	AK	00	New Mexico-West	NM	50
Arizona	AZ	—	New York	NY	—
Arkansas	AR	—	North Carolina	NC	—
			North Dakota	ND	—
California-Coastal Region Onshore	CA	50			
California-Los Angeles Basin Onshore	CA	90	Ohio	OH	—
California-San Joaquin Basin Onshore	CA	10	Oklahoma	OK	—
California-State Offshore	CA	05	Oregon	OR	—
California-Federal Offshore	CA	00			
Colorado	CO	—	Pennsylvania	PA	—
Connecticut	CT	—	Rhode Island	RI	—
Delaware	DE	—	South Carolina	SC	—
District of Columbia	DC	—	South Dakota	SD	—
Florida-Onshore	FL	—	Tennessee	TN	—
Florida-State Offshore	FL	05	Texas RRC District 1	TX	10
			Texas RRC District 2 Onshore	TX	20
Georgia	GA	—	Texas RRC District 3 Onshore	TX	30
			Texas RRC District 4 Onshore	TX	40
Hawaii	HI	—	Texas RRC District 5	TX	50
			Texas RRC District 6	TX	60
Idaho	ID	—	Texas RRC District 7B	TX	70
Illinois	IL	—	Texas RRC District 7C	TX	75
Indiana	IN	—	Texas RRC District 8	TX	80
Iowa	IA	—	Texas RRC District 8A	TX	85
			Texas RRC District 9	TX	90
Kansas	KS	—	Texas RRC District 10	TX	95
Kentucky	KY	—	Texas-State Offshore	TX	05
			Texas-Federal Offshore	TX	00
Louisiana-North	LA	50			
Louisiana-South Onshore	LA	10	Utah	UT	—
Louisiana-South State Offshore	LA	05			
Louisiana-South Federal Offshore	LA	00	Vermont	VT	—
			Virginia	VA	—
Maine	ME	—			
Maryland	MD	—	Washington	WA	—
Massachusetts	MA	—	West Virginia	WV	—
Michigan	MI	—	Wisconsin	WI	—
Minnesota	MN	—	Wyoming	WY	—
Mississippi-Onshore	MS	—			
Mississippi-State Offshore	MS	05	Atlantic Coast-Federal Offshore	AC	00
Missouri	MO	—	Other Gulf-Federal Offshore	OG	00
Montana	MT	—			

— = Not applicable.

Sources: National Bureau of Standards, U.S. Department of Commerce, FIPS PUB 6-3, *Counties and County Equivalents of the States of the United States and the District of Columbia*. Energy Information Administration, Office of Oil and Gas.

**Table 3. U.S. Geological Survey Alaska Quadrangles and Associated Codes**

Quadrangle	Quad Code	Quadrangle	Quad Code	Quadrangle	Quad Code	Quadrangle	Quad Code
Adak	001	Dillingham	077	Marshall	157	Seward	233
Afognak	003	Dixon Entrance	079	McCarthy	159	Shishmaref	235
Ambler River	005	Eagle	081	McGrath	161	Shungnak	237
Amukta	007	Fairbanks	083	Meade River	163	Simeonof Island	239
Anchorage	009	False Pass	087	Medfra	165	Sitka	241
Arctic	011	Flaxman Island	089	Melozitna	167	Skagway	243
Atka	013	Fort Yukon	091	Middleton Island	169	Sleetmute	245
Atlin	015	Cold Bay	093	Misheguk Mtn	171	Solomon	247
Attu	017	Gareloi Island	095	Mt Fairweather	085	St Lawrence	253
Baird Inlet	019	Goodnews	097	Mt Hayes	173	St Matthew	249
Baird Mts	021	Gulkana	099	Mt Katmai	175	St Michael	255
Barrow	023	Hagemeister Island	101	Mt McKinley	177	Stepovak Bay	251
Barter Island	025	Harrison Bay	103	Mt Michelson	179	Sumdum	257
Beaver	027	Healy	105	Mt St Elias	181	Survey Pass	259
Beechey Point	029	Holy Cross	107	Nabesna	183	Sutwik Island	261
Bendeleben	031	Hooper Bay	109	Naknek	185	Table Mtn	263
Bering Glacier	033	Howard Pass	111	Noatak	187	Taku River	265
Bethel	035	Hughes	113	Nome	189	Talkeetna	267
Bettles	037	Icy Bay	115	Norton Bay	191	Talkeetna Mts	269
Big Delta	039	Iditarod	117	Nulato	193	Tanacross	271
Black	041	Ikpikpuk River	119	Nunivak Island	195	Tanana	273
Black River	043	Iliamna	121	Nushagak Bay	197	Taylor Mts	275
Blying Sound	045	Juneau	123	Ophir	199	Teller	277
Bradfield Canal	047	Kaguyak	125	Petersburg	201	Teshekpuk	279
Bristol Bay	049	Kantishna River	127	Philip Smith Mts	203	Trinity Islands	281
Candle	051	Karluk	129	Point Hope	205	Tyonek	283
Cape Mendenhall	053	Kateel River	131	Point Lay	207	Ugashik	285
Chandalar	055	Kenai	133	Port Alexander	209	Umiat	287
Chandler Lake	057	Ketchikan	135	Port Moller	211	Umnak	289
Charley River	059	Killik River	137	Pribilof Islands	213	Unalakleet	291
Chignik	061	Kiska	139	Prince Rupert	215	Unalaska	293
Christian	063	Kodiak	141	Rat Islands	217	Unimak	295
Circle	065	Kotzebue	143	Ruby	219	Utukok River	297
Cold Bay	093	Kuskokwim Bay	145	Russian Mission	221	Valdez	299
Coleen	067	Kwiguk	147	Sagavanirktok	223	Wainwright	301
Cordova	069	Lake Clark	149	Samalga Island	225	Wiseman	303
Craig	071	Lime Hills	151	Seguam	227	Yakutat	305
De Long Mts	073	Livengood	153	Selawik	229		
Demarcation Point	075	Lookout Ridge	155	Seldovia	231		

Note: The State of Alaska does not have counties that can be used for field identification. Areas identified by U. S. Geological Survey quadrangles have been assigned codes by the American Petroleum Institute for use as pseudo-county codes.

Source: The API Well Number and Standard State and County Numeric Codes Including Offshore Waters. API Bulletin D12A, January 1979. American Petroleum Institute, Washington, DC.



**Table 4. Coalbed Methane Fields**

State and Field Name	Field Code	County Code	County Name	State and Field Name	Field Code	County Code	County Name
<b>ALABAMA</b>							
BIG SANDY CREEK COAL DEGAS	013337	125	TUSCALOOSA	HUNTERS CANYON	339888	077	MESA
BLUE CREEK COAL DEGAS	012124	057	FAYETTE	IGNACIO-BLANCO	343874	007	ARCHULETA
BLUE CREEK COAL DEGAS	012124	125	TUSCALOOSA	IGNACIO-BLANCO	343874	067	LA PLATA
BOONE CREEK COAL DEGAS	013341	125	TUSCALOOSA	KOKOPELLI	015605	045	GARFIELD
BROOKWOOD COAL DEGASIFICAT	000311	073	JEFFERSON	LATHROP	403453	055	HUERFANO
BROOKWOOD COAL DEGASIFICAT	000311	125	TUSCALOOSA	LITTLE CREEK	418412	055	HUERFANO
CARROLLS CREEK COAL DEGAS	009549	125	TUSCALOOSA	LONG CANYON	425388	071	LAS ANIMAS
CEDAR COVE COAL DEGAS	008416	125	TUSCALOOSA	LORENCITO	017419	071	LAS ANIMAS
DEERLICK CREEK COAL DEGAS	008478	125	TUSCALOOSA	MAMM CREEK	017081	045	GARFIELD
GURNEE COAL DEGAS	013330	007	BIBB	MCINTYRE CANYON	017418	113	SAN MIGUEL
GURNEE COAL DEGAS	013330	117	SHELBY	MOFFAT	480659	081	MOFFAT
HOLT COAL DEGASIFICATION	003623	125	TUSCALOOSA	NEW ELK	017406	071	LAS ANIMAS
LITTLE BUCK CREEK COAL DEG	014254	063	GREENE	PARACHUTE	009661	045	GARFIELD
LITTLE BUCK CREEK COAL DEG	014254	125	TUSCALOOSA	PINYON RIDGE	014271	103	RIO BLANCO
LITTLE SANDY CREEK DEGAS	013172	125	TUSCALOOSA	PLATEAU	559628	077	MESA
MOUNDVILLE COAL DEGAS	013503	063	GREENE	PURGATOIRE RIVER	017080	055	HUERFANO
MOUNDVILLE COAL DEGAS	013503	065	HALE	PURGATOIRE RIVER	017080	071	LAS ANIMAS
MOUNDVILLE COAL DEGAS	013503	125	TUSCALOOSA	RATON	015810	071	LAS ANIMAS
NEWCASTLE COAL DEGAS	003103	073	JEFFERSON	RED MESA	591452	067	LA PLATA
OAK GROVE COAL DEGAS	003662	073	JEFFERSON	RULISON	618549	045	GARFIELD
OAK GROVE COAL DEGAS	003662	125	TUSCALOOSA	SADDLEBAG	015607	071	LAS ANIMAS
PETERSON COAL DEGAS	008595	125	TUSCALOOSA	SHALE RIDGE SOUTH	013929	077	MESA
PLEASANT GROVE COAL DEGAS	003670	073	JEFFERSON	SKINNER RIDGE	013633	045	GARFIELD
ROBINSONS BEND COAL DEGAS	013516	125	TUSCALOOSA	SPANISH PEAKS	015609	071	LAS ANIMAS
SCOTTSVILLE COAL DEGAS	013800	007	BIBB	SPAUDING PEAK	018635	029	DELTA
SHORT CREEK COAL DEGAS	653768	073	JEFFERSON	THREE BRIDGES	012076	055	HUERFANO
TAYLOR CREEK COAL DEGAS	014136	063	GREENE	VEGA	735145	077	MESA
TAYLOR CREEK COAL DEGAS	014136	125	TUSCALOOSA	VERMEJO RANCH	000418	071	LAS ANIMAS
THORNTON CREEK COAL DEGAS	015246	125	TUSCALOOSA	WEST SIDE CANAL	760277	081	MOFFAT
WHITE OAK CREEK COAL DEGAS	013106	073	JEFFERSON	WHITE RIVER	764757	103	RIO BLANCO
WHITE OAK CREEK COAL DEGAS	013106	125	TUSCALOOSA	YAMPA	016406	081	MOFFAT
WHITE OAK CREEK COAL DEGAS	013106	127	WALKER				
WOLF CREEK COAL DEGAS	013446	125	TUSCALOOSA				
<b>ALASKA</b>							
HOUSTON	334834	009	ANCHORAGE QUAD				
PIONEER	557938	009	ANCHORAGE QUAD				
<b>ARKANSAS</b>							
CHAMBERS	131481	131	SEBASTIAN				
CNR HARTFORD	017685	131	SEBASTIAN				
HARTFORD	003150	131	SEBASTIAN				
LULA DELON	018657	131	SEBASTIAN				
<b>COLORADO</b>							
APACHE CANYON	013811	071	LAS ANIMAS	AKIN	006085	055	FRANKLIN
BEAR CREEK	048643	055	HUERFANO	AKIN WEST	006178	055	FRANKLIN
BIG HOLE	061935	081	MOFFAT	BENTON	056548	055	FRANKLIN
BRONCO FLATS	000140	077	MESA	BENTON NORTH	056579	055	FRANKLIN
BUZZARD CREEK	108313	077	MESA	BROUGHTON	094998	065	HAMILTON
CAMEO	114639	077	MESA	BUCKNER	100501	055	FRANKLIN
CLEAR VIEW	017200	071	LAS ANIMAS	CLIFFORD	148516	199	WILLIAMSON
COAL GULCH	149989	077	MESA	CORINTH	161552	199	WILLIAMSON
CRAIG	168047	081	MOFFAT	DEERING CITY	186131	055	FRANKLIN
CRAIG NORTH	168140	081	MOFFAT	DUDLEY	204610	045	EDGAR
DIVIDE CREEK	193533	045	GARFIELD	EDINBURG SOUTH	214028	021	CHRISTIAN
DIVIDE CREEK	193533	077	MESA	EDINBURG WEST	214059	021	CHRISTIAN
GASAWAY	267355	045	GARFIELD	EDINBURG WEST	214059	167	SANGAMON
GOLDEN EAGLE	278339	071	LAS ANIMAS	ELDORADO CONSOL	218392	165	SALINE
GRAND VALLEY	284772	045	GARFIELD	ELDORADO WEST	218516	165	SALINE
GRANDE	000268	071	LAS ANIMAS	ENFIELD SOUTH	225057	193	WHITE
GRANDE WEST	000270	071	LAS ANIMAS	FREEMANSPUR	256945	199	WILLIAMSON
HILL RANCH	322898	071	LAS ANIMAS	GILLESPIE WEST	272843	117	MACOUPIN
				HARCO	304901	165	SALINE
				HARCO EAST	304932	165	SALINE
				HARCO SOUTH	000649	165	SALINE
				HARRISBURG WEST	307670	165	SALINE
				HERRIN	318565	199	WILLIAMSON
				HILLSBORO	323394	135	MONTGOMERY
				JUNCTION	366239	059	GALLATIN
				LIVINGSTON	420737	119	MADISON
				LOGAN	422722	055	FRANKLIN
				ORIENT	527889	055	FRANKLIN
				ORIENT NORTH	527920	055	FRANKLIN
				PAWNEE	544421	167	SANGAMON
				PITTSBURG NORTH	558713	199	WILLIAMSON
				ROLAND CONSOL	611069	059	GALLATIN
				ROLAND CONSOL	611069	065	HAMILTON
				ROLAND CONSOL	611069	193	WHITE
<b>ILLINOIS</b>							
				AKIN	006085	055	FRANKLIN
				AKIN WEST	006178	055	FRANKLIN
				BENTON	056548	055	FRANKLIN
				BENTON NORTH	056579	055	FRANKLIN
				BROUGHTON	094998	065	HAMILTON
				BUCKNER	100501	055	FRANKLIN
				CLIFFORD	148516	199	WILLIAMSON
				CORINTH	161552	199	WILLIAMSON
				DEERING CITY	186131	055	FRANKLIN
				DUDLEY	204610	045	EDGAR
				EDINBURG SOUTH	214028	021	CHRISTIAN
				EDINBURG WEST	214059	021	CHRISTIAN
				EDINBURG WEST	214059	167	SANGAMON
				ELDORADO CONSOL	218392	165	SALINE
				ELDORADO WEST	218516	165	SALINE
				ENFIELD SOUTH	225057	193	WHITE
				FREEMANSPUR	256945	199	WILLIAMSON
				GILLESPIE WEST	272843	117	MACOUPIN
				HARCO	304901	165	SALINE
				HARCO EAST	304932	165	SALINE
				HARCO SOUTH	000649	165	SALINE
				HARRISBURG WEST	307670	165	SALINE
				HERRIN	318565	199	WILLIAMSON
				HILLSBORO	323394	135	MONTGOMERY
				JUNCTION	366239	059	GALLATIN
				LIVINGSTON	420737	119	MADISON
				LOGAN	422722	055	FRANKLIN
				ORIENT	527889	055	FRANKLIN
				ORIENT NORTH	527920	055	FRANKLIN
				PAWNEE	544421	167	SANGAMON
				PITTSBURG NORTH	558713	199	WILLIAMSON
				ROLAND CONSOL	611069	059	GALLATIN
				ROLAND CONSOL	611069	065	HAMILTON
				ROLAND CONSOL	611069	193	WHITE

**Table 4. Coalbed Methane Fields (Continued)**

State and Field Name	Field Code	County Code	County Name	State and Field Name	Field Code	County Code	County Name
RURAL HILL	619076	065	HAMILTON	FOREST CITY COAL GAS AREA	017703	045	DOUGLAS
SANDOVAL	630920	121	MARION	FOREST CITY COAL GAS AREA	017703	059	FRANKLIN
SESSER CONSOL	644762	055	FRANKLIN	FOREST CITY COAL GAS AREA	017703	085	JACKSON
SICILY	655008	021	CHRISTIAN	FOREST CITY COAL GAS AREA	017703	087	JEFFERSON
STIRITZ	681134	199	WILLIAMSON	FOREST CITY COAL GAS AREA	017703	091	JOHNSON
VALIER	732387	055	FRANKLIN	FOREST CITY COAL GAS AREA	017703	103	LEAVENWORTH
WEST FRANKFORT	254937	055	FRANKLIN	FOREST CITY COAL GAS AREA	017703	107	LINN
WEST FRANKFORT CONSOL	759750	055	FRANKLIN	FOREST CITY COAL GAS AREA	017703	111	LYON
ZEIGLER	790873	055	FRANKLIN	FOREST CITY COAL GAS AREA	017703	121	MIAMI
				FOREST CITY COAL GAS AREA	017703	127	MORRIS
				FOREST CITY COAL GAS AREA	017703	131	NEMAHA
				FOREST CITY COAL GAS AREA	017703	139	OSAGE
				FOREST CITY COAL GAS AREA	017703	149	POTTOWATOMIE
				FOREST CITY COAL GAS AREA	017703	177	SHAWNEE
				FOREST CITY COAL GAS AREA	017703	197	WABAUNSEE
				FOREST CITY COAL GAS AREA	017703	209	WYANDOTE
				FRASIER	255736	019	CHAUTAUQUA
				FRAZIER	255829	019	CHAUTAUQUA
				FREDONIA	256542	205	WILSON
				GALESBURG SW	009095	133	NEOSHO
				HALE-INGE	299507	019	CHAUTAUQUA
				HALE-INGE	299507	049	ELK
				HERTHA	318968	133	NEOSHO
				HOOVER	331362	019	CHAUTAUQUA
				HUMBOLDT-CHANUTE	338648	001	ALLEN
				HUMBOLDT-CHANUTE	338648	133	NEOSHO
				HUMBOLDT-CHANUTE	338648	205	WILSON
				HUMBOLDT-CHANUTE	338648	207	WOODSON
				JEFFERSON-SYCAMORE	356998	125	MONTGOMERY
				MANTANZAS	444650	019	CHAUTAUQUA
				MOREHEAD	484844	133	NEOSHO
				MOREHEAD NE	008572	133	NEOSHO
				MOUND CITY	488254	107	LINN
				MOUND VALLEY	488533	099	LABETTE
				NEODESHA	502355	125	MONTGOMERY
				NEODESHA	502355	205	WILSON
				NEODESHA EAST	502386	133	NEOSHO
				NEODESHA EAST	502386	205	WILSON
				OSAGE	529036	011	BOURBON
				PAOLA-RANTOUL	538686	121	MIAMI
				PERRY HALLIGAN	550893	207	WOODSON
				PERU-SEDAN	551823	019	CHAUTAUQUA
				SAVONBURG	635849	001	ALLEN
				SAVONBURG	635849	011	BOURBON
				SYCAMORE CREEK	693333	125	MONTGOMERY
				SYCAMORE VALLEY	006462	125	MONTGOMERY
				SYCAMORE VALLEY EAST	008963	125	MONTGOMERY
				THAYER	703945	133	NEOSHO
				THAYER EAST	703976	133	NEOSHO
				THAYER NE	008342	133	NEOSHO
				THAYER SOUTH	006722	133	NEOSHO
				TYRO	724826	125	MONTGOMERY
				UMBARGER	014613	205	WILSON
				URBANA	729890	133	NEOSHO
				URBANA SW	017048	133	NEOSHO
				VALEDA	732170	099	LABETTE
				WAYSIDE-HAVANA	753309	019	CHAUTAUQUA
				WAYSIDE-HAVANA	753309	125	MONTGOMERY
<b>INDIANA</b>							
BICKNELL	060509	083	KNOX	FOREST CITY COAL GAS AREA	017703	149	POTTOWATOMIE
BRUCEVILLE SOUTH	015487	083	KNOX	FOREST CITY COAL GAS AREA	017703	177	SHAWNEE
DUGGER	016289	153	SULLIVAN	FOREST CITY COAL GAS AREA	017703	197	WABAUNSEE
DUGGER NORTH	015113	153	SULLIVAN	FOREST CITY COAL GAS AREA	017703	209	WYANDOTE
FRANCISCO SOUTH CONSOL	254341	051	GIBSON	FRASIER	255736	019	CHAUTAUQUA
KING	379308	051	GIBSON	FRAZIER	255829	019	CHAUTAUQUA
NEW GOSHEN	014573	167	VIGO	FREDONIA	256542	205	WILSON
OWENSVILLE NORTH CONSOL	532322	051	GIBSON	GALESBURG SW	009095	133	NEOSHO
SANDFORD	630765	167	VIGO	HALE-INGE	299507	019	CHAUTAUQUA
SHELBURN (NEW) CONSOL	649575	153	SULLIVAN	HALE-INGE	299507	049	ELK
SHELBURN CONSOL	649583	153	SULLIVAN	HERTHA	318968	133	NEOSHO
SHELBURN CONSOL (NEW)	013300	153	SULLIVAN	HOOVER	331362	019	CHAUTAUQUA
SULLIVAN SOUTH	687417	153	SULLIVAN	HUMBOLDT-CHANUTE	338648	001	ALLEN
				HUMBOLDT-CHANUTE	338648	133	NEOSHO
				HUMBOLDT-CHANUTE	338648	205	WILSON
				HUMBOLDT-CHANUTE	338648	207	WOODSON
				JEFFERSON-SYCAMORE	356998	125	MONTGOMERY
				MANTANZAS	444650	019	CHAUTAUQUA
				MOREHEAD	484844	133	NEOSHO
				MOREHEAD NE	008572	133	NEOSHO
				MOUND CITY	488254	107	LINN
				MOUND VALLEY	488533	099	LABETTE
				NEODESHA	502355	125	MONTGOMERY
				NEODESHA	502355	205	WILSON
				NEODESHA EAST	502386	133	NEOSHO
				NEODESHA EAST	502386	205	WILSON
				OSAGE	529036	011	BOURBON
				PAOLA-RANTOUL	538686	121	MIAMI
				PERRY HALLIGAN	550893	207	WOODSON
				PERU-SEDAN	551823	019	CHAUTAUQUA
				SAVONBURG	635849	001	ALLEN
				SAVONBURG	635849	011	BOURBON
				SYCAMORE CREEK	693333	125	MONTGOMERY
				SYCAMORE VALLEY	006462	125	MONTGOMERY
				SYCAMORE VALLEY EAST	008963	125	MONTGOMERY
				THAYER	703945	133	NEOSHO
				THAYER EAST	703976	133	NEOSHO
				THAYER NE	008342	133	NEOSHO
				THAYER SOUTH	006722	133	NEOSHO
				TYRO	724826	125	MONTGOMERY
				UMBARGER	014613	205	WILSON
				URBANA	729890	133	NEOSHO
				URBANA SW	017048	133	NEOSHO
				VALEDA	732170	099	LABETTE
				WAYSIDE-HAVANA	753309	019	CHAUTAUQUA
				WAYSIDE-HAVANA	753309	125	MONTGOMERY
<b>KANSAS</b>							
ALTOONA	014052	205	WILSON	FOREST CITY COAL GAS AREA	017703	003	ANDERSON
ALTOONA EAST	014083	133	NEOSHO	FOREST CITY COAL GAS AREA	017703	005	ATCHISON
ALTOONA EAST	014083	205	WILSON	FOREST CITY COAL GAS AREA	017703	013	BROWN
ANGOLA	018764	099	LABETTE	FOREST CITY COAL GAS AREA	017703	031	COFFEY
BREWSTER	091247	125	MONTGOMERY	FOREST CITY COAL GAS AREA	017703	043	DONIPHAN
BRONSON SE	093851	011	BOURBON	LICKS FORK	017702	013	BELL
BUFFALO-VILAS	101834	205	WILSON	LICKS FORK	017702	131	LESLIE
BUFFALO-VILAS	101834	207	WOODSON	SAYLOR	005339	131	LESLIE
BUXTON	108189	205	WILSON				
CANEY	116964	125	MONTGOMERY				
CHEROKEE BASIN COAL GAS AR	017341	001	ALLEN				
CHEROKEE BASIN COAL GAS AR	017341	011	BOURBON				
CHEROKEE BASIN COAL GAS AR	017341	015	BUTLER				
CHEROKEE BASIN COAL GAS AR	017341	017	CHASE				
CHEROKEE BASIN COAL GAS AR	017341	019	CHAUTAUQUA				
CHEROKEE BASIN COAL GAS AR	017341	021	CHEROKEE				
CHEROKEE BASIN COAL GAS AR	017341	035	COWLEY				
CHEROKEE BASIN COAL GAS AR	017341	037	CRAWFORD				
CHEROKEE BASIN COAL GAS AR	017341	049	ELK				
CHEROKEE BASIN COAL GAS AR	017341	073	GREENWOOD				
CHEROKEE BASIN COAL GAS AR	017341	099	LABETTE				
CHEROKEE BASIN COAL GAS AR	017341	125	MONTGOMERY				
CHEROKEE BASIN GAS AREA	017341	133	NEOSHO				
CHEROKEE BASIN GAS AREA	017341	205	WILSON				
CHEROKEE BASIN GAS AREA	017341	207	WOODSON				
CLINESMITH	004080	205	WILSON				
COFFEYVILLE-CHERRYVALE	151353	099	LABETTE				
COFFEYVILLE-CHERRYVALE	151353	125	MONTGOMERY				
COFFEYVILLE-CHERRYVALE	151353	205	WILSON				
COLEMAN	152655	125	MONTGOMERY				
DENNIS	188301	099	LABETTE				
EDNA	214865	099	LABETTE				
ELK CITY	219074	125	MONTGOMERY				
FAIRMOUNT TOWNSITE	010916	103	LEAVENWORTH				
FOREST CITY COAL GAS AREA	017703	003	ANDERSON				
FOREST CITY COAL GAS AREA	017703	005	ATCHISON				
FOREST CITY COAL GAS AREA	017703	013	BROWN				
FOREST CITY COAL GAS AREA	017703	031	COFFEY				
FOREST CITY COAL GAS AREA	017703	043	DONIPHAN				
<b>KENTUCKY</b>							
				LICKS FORK	017702	013	BELL
				LICKS FORK	017702	131	LESLIE
				SAYLOR	005339	131	LESLIE

**Table 4. Coalbed Methane Fields (Continued)**

State and Field Name	Field Code	County Code	County Name	State and Field Name	Field Code	County Code	County Name
SEBREE CONSOL	641910	233	WEBSTER	CANEY	116964	147	WASHINGTON
<b>LOUISIANA</b>				CEDARS	128458	079	LE FLORE
COLGRADE NORTH	017579	127	WINN	CENTRAHOMA	129853	029	COAL
CROSSROADS EAST	172201	127	WINN	COAL COUNTY CBM	017411	029	COAL
RIVERTON FIELD	017906	021	CALDWELL	COLLINSVILLE	154205	131	ROGERS
<b>MISSISSIPPI</b>				CRAIG COUNTY CBM	017412	035	CRAIG
REEDY CREEK	593684	067	JONES	DOMES-POND CREEK	196518	113	OSAGE
<b>MONTANA</b>				DUSTIN	208144	063	HUGHES
CASTLE ROCK	125055	075	POWDER RIVER	FORTY FIVE	251814	113	OSAGE
COAL CREEK	149927	003	BIG HORN	GOOSE NECK	280736	105	NOWATA
CX	000346	003	BIG HORN	HASKELL COUNTY CBM	017413	061	HASKELL
DIETZ	191890	003	BIG HORN	HOLLOW NW	328431	035	CRAIG
<b>NEW MEXICO</b>				HOMINY FALLS	330308	113	OSAGE
AZTEC	032800	045	SAN JUAN	HUGHES COUNTY CBM	017414	063	HUGHES
AZTEC NORTH	032831	045	SAN JUAN	INDIANOLA	345680	121	PITTSBURG
BASIN	042233	039	RIO ARRIBA	INDIANOLA SE	345707	121	PITTSBURG
BASIN	042233	045	SAN JUAN	KINTA A	017694	077	LATIMER
BASIN	042233	043	SANDOVAL	KINTA B	017695	077	LATIMER
BISTI	066864	045	SAN JUAN	KINTA C	017693	061	HASKELL
BLANCO	070724	039	RIO ARRIBA	KINTA D	017696	077	LATIMER
BLANCO	070724	045	SAN JUAN	KINTA D	017696	079	LE FLORE
BLANCO SOUTH	070848	039	RIO ARRIBA	LATIMER COUNTY CBM	017415	077	LATIMER
BLANCO SOUTH	070848	045	SAN JUAN	LEFLORE COUNTY CBM	017416	079	LEFLORE
BLANCO SOUTH	070848	043	SANDOVAL	LENAPAH	409956	105	NOWATA
CASTLE ROCK PARK	017266	007	COLFAX	MCINTOSH COUNTY CBM	017417	091	MCINTOSH
CEDAR HILL	127962	045	SAN JUAN	MORGAN	485061	107	OKFUSKEE
ESCRITO	227948	039	RIO ARRIBA	MORRIS DISTRICT	485836	111	OKMULGEE
FULCHER KUTZ	259658	045	SAN JUAN	MUSKOGEE COUNTY CBM	017382	101	MUSKOGEE
HARPER HILL	306924	045	SAN JUAN	NOWATA COUNTY CBM	017454	105	NOWATA
JASIS CANYON	355315	045	SAN JUAN	OKFUSKEE COUNTY CBM	521961	107	OKFUSKEE
KUTZ	388974	045	SAN JUAN	OKMULGEE COUNTY CBM	522364	111	OKMULGEE
LYBROOK	435372	045	SAN JUAN	OSAGE COUNTY CBM	529161	113	OSAGE
MT NEBO	491014	045	SAN JUAN	PERSHING	551482	113	OSAGE
PINON NORTH	557796	045	SAN JUAN	PINE HOLLOW SOUTH	556791	121	PITTSBURG
SAN JUAN	003683	045	SAN JUAN	PITTSBURG COUNTY CBM	558683	121	PITTSBURG
STUBBLEFIELD CNYN RATON	016694	007	COLFAX	PORUM NW	013730	101	MUSKOGEE
VAN BREMMER CANYON	003802	007	COLFAX	POTEAU SE	568212	079	LE FLORE
WAW	002964	045	SAN JUAN	PRUE	573920	113	OSAGE
<b>OHIO</b>				QUAPAW	578988	113	OSAGE
BEDFORD-MEIGS	005020	105	MEIGS	QUINTON DISTRICT	580321	121	PITTSBURG
MCCONNELSVILLE	458112	115	MORGAN	RAIFORD SE	583337	091	MCINTOSH
MCGUIRE CREEK	005834	019	CARROLL	RAMONA	584980	147	WASHINGTON
<b>OKLAHOMA</b>				REAMS NW	589313	121	PITTSBURG
ASHLAND NORTH	027801	063	HUGHES	ROGERS COUNTY CBM	610543	131	ROGERS
AVANT	031335	113	OSAGE	SALEM SOUTH	006387	091	MCINTOSH
BIRCH CREEK SOUTH	065252	113	OSAGE	SAND SPRINGS DISTRICT	630455	143	TULSA
BLACKLAND NE	069267	113	OSAGE	SCPIO NW	639825	121	PITTSBURG
BOKOSHE SOUTH	078521	079	LE FLORE	SIGNAL HILLS	655442	113	OSAGE
BOWRING SE	084748	113	OSAGE	SKIATOOK	659449	113	OSAGE
BROOKEN A	017688	121	PITTSBURG	SPIRO SE	669865	079	LE FLORE
BROOKEN B	017689	121	PITTSBURG	STIDHAM SOUTH	680559	091	MCINTOSH
BROOKEN C	017691	091	MCINTOSH	TIDAL OSAGE	707324	113	OSAGE
CAMERON A	017692	079	LE FLORE	TULSA COUNTY CBM	017460	143	TULSA
CAMERON B	114670	079	LE FLORE	WASHINGTON COUNTY CBM	017384	147	WASHINGTON
CANADIAN	116282	121	PITTSBURG	WICEY DISTRICT	766710	143	TULSA
<b>PENNSYLVANIA</b>				WILDHORSE WEST	768632	113	OSAGE
ARMBRUST	024856	129	WESTMORELAND	WOODY	778654	147	WASHINGTON
ASHTREE	007281	059	GREENE				
BLAIRSVILLE	070166	063	INDIANA				
BROWNSVILLE	096238	051	FAYETTE				
CARROLLTOWN	121826	021	CAMBRIA				
CONNELLSVILLE	017422	051	FAYETTE				
FORWARD	251938	003	GREENE				
FORWARD	251938	125	ALLEGHENY				



**Table 4. Coalbed Methane Fields (Continued)**

State and Field Name	Field Code	County Code	County Name	State and Field Name	Field Code	County Code	County Name
FORWARD	251938	129	WASHINGTON	<b>WEST VIRGINIA</b>			
GUMP	006205	059	GREENE	BIG RUN-BIRCHFIELD	063361	103	WETZEL
HIGHHOUSE	321986	051	FAYETTE	BLACKSVILLE	016813	061	MONONGALIA
HOGGS	326780	051	FAYETTE	BRADSHAW	087589	047	MCDOWELL
HOGGS	326780	129	WESTMORELAND	MCGRAW	460654	081	RALEIGH
HOOVERS RUN	007381	059	GREENE	MCGRAW	460654	109	WYOMING
LAGONDA	394515	125	WASHINGTON	PINEVILLE	557411	109	WYOMING
LUZERNE	435100	051	FAYETTE	SLAB FORK	659945	081	RALEIGH
MAYFIELD	455469	129	WESTMORELAND	ST LEO	017184	061	MONONGALIA
MAYFIELD	455469	051	FAYETTE	WELCH	756216	047	MCDOWELL
MUNSTER	017149	021	CAMBRIA	WELCH	756216	109	WYOMING
NEW ALEXANDRIA	005931	129	WESTMORELAND	<b>WYOMING</b>			
NEW FREEPORT	503770	059	GREENE	ALL NIGHT CREEK UNIT	017310	005	CAMPBELL
OAKFORD	517434	129	WESTMORELAND	ANTELOPE	020097	037	SWEETWATER
PRATT	571347	059	GREENE	BAGGS SOUTH	034979	007	CARBON
RICH HILL	598846	059	GREENE	BEAVER CREEK	049790	013	FREMONT
SHANNON RUN	007331	059	GREENE	BLACK THUNDER	068647	045	WESTON
WALTERSBURG	007359	051	FAYETTE	COW CREEK	165985	007	CARBON
WAYNESBURG	007266	059	GREENE	DIXON	193998	007	CARBON
<b>TEXAS</b>				HARTZOG DRAW	308943	005	CAMPBELL
COOL WATER RANCH	017575	137	EDWARDS	HOUSE CREEK	334741	005	CAMPBELL
SACATOSA	623418	323	MAVERICK	JUNIPER DRAW	366490	019	JOHNSON
U1-CB	016907	323	MAVERICK	K BAR	367740	005	CAMPBELL
<b>UTAH</b>				KINGSBURY CREEK	380145	005	CAMPBELL
BUZZARD BENCH	007833	015	EMERY	KITTY	382222	005	CAMPBELL
CASTLEGATE	014836	007	CARBON	MAYSDORF	455700	005	CAMPBELL
DRUNKARDS WASH	014840	007	CARBON	MAYSDORF SOUTH	008823	005	CAMPBELL
DRUNKARDS WASH	014840	015	EMERY	OEDEKOVEN	520069	005	CAMPBELL
GORDON CREEK	280974	007	CARBON	PATRICK DRAW	542555	037	SWEETWATER
HELPER	004151	007	CARBON	PORCUPINE	566030	005	CAMPBELL
SOLDIER CREEK	664781	007	CARBON	PRB COAL BED	016638	005	CAMPBELL
<b>VIRGINIA</b>				PRB COAL BED	016638	009	CONVERSE
GLICK	277145	027	BUCHANAN	PRB COAL BED	016638	019	JOHNSON
KEEN MOUNTAIN	001394	027	BUCHANAN	PRB COAL BED	016638	033	SHERIDAN
MIDDLE RIDGE	016863	027	BUCHANAN	RAWHIDE BUTTE	013282	005	CAMPBELL
MIDDLE RIDGE	016863	167	RUSSELL	RECLUSE	589685	005	CAMPBELL
MIDDLE RIDGE	016863	185	TAZEWELL	ROUGH DRAW	615254	005	CAMPBELL
NORA	511254	051	DICKENSON	TUIT DRAW	009150	005	CAMPBELL
NORA	511254	167	RUSSELL	WEST SIDE CANAL	760277	007	CARBON
NORA	511254	195	WISE	WINGS	017672	005	CAMPBELL
OAKWOOD	518178	027	BUCHANAN				
OAKWOOD	518178	167	RUSSELL				
OAKWOOD	518178	185	TAZEWELL				
ROARING FORK	008404	105	LEE				
ROARING FORK	008404	195	WISE				

**Table 5. Fields Located in Multiple Jurisdictions (Fields that cross State lines)**

Field Code	Field Name	State Sub	County Code	Field Code	Field Name Across State Line	State Sub	County Code
<b>ALABAMA &amp; FLORIDA</b>							
235596	FANNY CHURCH	AL	053	355672	JAY	FL	033
418505	LITTLE ESCAMBIA CREEK	AL	053	355672	JAY	FL	033
418505	LITTLE ESCAMBIA CREEK	AL	053	355672	JAY	FL	113
<b>ALABAMA &amp; MISSISSIPPI</b>							
099311	BUCATUNNA CREEK <INA>	AL	023	099311	BUCATUNNA CREEK	MS	023
401314	LANGSDALE <INA>	AL	023	401314	LANGSDALE	MS	023
<b>ALABAMA &amp; FEDERAL - OTHER GULF</b>							
010820	NORTH CENTRAL GULF	AL05	990	886827	MOBILE BLK 827	OG00	995
010821	NORTHWEST GULF	AL05	990	886868	MOBILE BLK 868	OG00	995
010821	NORTHWEST GULF	AL05	990	886823	MOBILE BLK 823	OG00	995
016867	STATE 108/FEDERAL 820 UNIT	AL05	990	003091	LOWER MOBILE BAY AREA	OG00	995
014292	STATE 109/FEDERAL 821UNIT	AL05	990	003091	LOWER MOBILE BAY AREA	OG00	995
<b>ARKANSAS &amp; LOUISIANA</b>							
024391	ARKANA	AR	073	024391	ARKANA	LA50	015
162203	CORNISH BRANCH	AR	073	024391	ARKANA	LA50	015
311380	HAYNESVILLE	AR	027	311380	HAYNESVILLE	LA50	027
609860	RODESSA	AR	091	609860	RODESSA	LA50	017
671725	SPRINGHILL	AR	027	671725	SPRINGHILL	LA50	119
<b>ARKANSAS &amp; OKLAHOMA</b>							
079668	BONANZA	AR	139	562093	POCCOLA SOUTH	OK	079
017685	CNR HARTFORD	AR	131	017416	LEFLORE COUNTY CBM	OK	079
451656	MASSARD	AR	033	128458	CEDARS	OK	079
451656	MASSARD	AR	131	549777	PENO	OK	079
<b>ARKANSAS &amp; TEXAS</b>							
074196	BLOOMBURG	AR	091	074196	BLOOMBURG	TX60	067
609860	RODESSA	AR	091	609860	RODESSA	TX60	067
<b>CALIFORNIA &amp; FEDERAL - PACIFIC</b>							
121397	CARPINTERIA OFFSHORE	CA05	990	121397	CARPINTERIA OFFSHORE	CA00	995
121397	CARPINTERIA OFFSHORE	CA00	995	121397	CARPINTERIA OFFSHORE	CA05	990
<b>COLORADO &amp; KANSAS</b>							
002569	ARAPAHOE	CO	017	011646	ARAPAHOEKAN	KS	199
024875	ARMEL	CO	125	000986	CHERRY CREEK NIOBRARA	KS	023
016275	COUNCIL	CO	125	000986	CHERRY CREEK NIOBRARA	KS	023
012168	FRONTERA	CO	017	681382	STOCKHOLM	KS	199
012168	FRONTERA	CO	017	681475	STOCKHOLM SW	KS	199
289918	GREENWOOD	CO	009	290011	GREENWOOD GAS AREA	KS	129
289918	GREENWOOD	CO	009	347339	INTERSTATE	KS	129
013490	JACE	CO	061	013500	MOORE-JOHNSON	KS	071
681382	STOCKHOLM	CO	017	681475	STOCKHOLM SW	KS	071
016391	STONES THROW	CO	125	000986	CHERRY CREEK NIOBRARA	KS	023
<b>COLORADO &amp; NEBRASKA</b>							
546553	PEBBLE <INA>	CO	075	546553	PEBBLE <INA>	NE	033
<b>COLORADO &amp; NEW MEXICO</b>							
039319	BARKER DOME	CO	067	039288	BARKER CREEK	NM50	045
343874	IGNACIO-BLANCO	CO	007	070724	BLANCO	NM50	045
343874	IGNACIO-BLANCO	CO	067	070724	BLANCO	NM50	045
017080	PURGATOIRE RIVER	CO	055	016694	STUBBLEFIELD CNYN RATON	NM10	007
<b>COLORADO &amp; OKLAHOMA</b>							
289918	GREENWOOD	CO	009	377145	KEYES GAS AREA	OK	025
<b>COLORADO &amp; UTAH</b>							
038420	BAR X	CO	077	038420	BAR X	UT	019
044434	BAXTER PASS	CO	045	016135	DAVIS CANYON	UT	049
245474	FLODINE PARK	CO	083	349618	ISMAY	UT	037
315217	HELLS HOLE CANYON	CO	103	012987	HELLS HOLE	UT	047
666641	SOUTH CANYON	CO	045	628068	SAN ARROYO	UT	019

**Table 5. Fields Located in Multiple Jurisdictions (Continued)**

Field Code	Field Name	State Sub	County Code	Field Code	Field Name Across State Line	State Sub	County Code
666641	SOUTH CANYON	CO	045	038420	BAR X	UT	019
666641	SOUTH CANYON	CO	045	038420	BAR X	UT	019
<b>COLORADO &amp; WYOMING</b>							
320139	HIAWATHA	CO	081	320139	HIAWATHA	WY	037
419621	LITTLE SNAKE	CO	81	419621	LITTLE SNAKE	WY	37
563457	POLE GULCH	CO	081	034979	BAGGS SOUTH	WY	007
569161	POWDER WASH	CO	081	569130	POWDER SPRINGS	WY	037
677662	STATELINE	CO	81	677538	STATE LINE <INA>	WY	37
760277	WEST SIDE CANAL	CO	081	034979	BAGGS SOUTH	WY	007
760277	WEST SIDE CANAL	CO	081	760277	WEST SIDE CANAL	WY	007
<b>ILLINOIS &amp; INDIANA</b>							
011572	ALLEDALE	IL	185	146749	CLAYPOLE HILLS CONSOL	IN	083
055122	BEMAN EAST	IL	101	048488	BEAMAN EAST CONSOL	IN	083
068523	BLACK RIVER	IL	193	068554	BLACK RIVER CONSOL	IN	129
346998	INMAN EAST CONSOL	IL	059	346967	INMAN EAST	IN	129
371627	KEENSBURG SOUTH	IL	185	291313	GRIFFIN CONSOL	IN	051
405251	LAWRENCE COUNTY DIVISION	IL	101	673384	ST FRANCISVILLE CONSOL	IN	083
453702	MAUNIE EAST	IL	193	453702	MAUNIE EAST	IN	129
490332	MT CARMEL	IL	185	490363	MT CARMEL CONSOL	IN	051
490332	MT CARMEL	IL	185	490425	MT CARMEL NORTH	IN	083
503874	NEW HARMONY CONSOL	IL	193	291313	GRIFFIN CONSOL	IN	129
503874	NEW HARMONY CONSOL	IL	193	291313	GRIFFIN CONSOL	IN	051
503967	NEW HARMONY SOUTH	IL	193	756200	WELBORN NORTH CONSOL	IN	129
504029	NEW HAVEN CONSOL	IL	193	756185	WELBORN CONSOL	IN	129
504029	NEW HAVEN CONSOL	IL	193	335051	HOVEY WEST	IN	129
516721	OAK GROVE	IL	059	516721	OAK GROVE	IN	129
607411	ROCHESTER	IL	185	607411	ROCHESTER	IN	051
673415	ST FRANCISVILLE EAST	IL	101	673384	ST FRANCISVILLE CONSOL	IN	083
677538	STATE LINE	IL	023	677538	STATE LINE	IN	167
<b>ILLINOIS &amp; KENTUCKY</b>							
649056	SHAWNEETOWN EAST	IL	059	649056	SHAWNEETOWN EAST	KY	225
<b>INDIANA &amp; KENTUCKY</b>							
039257	BARKER	IN	163	039257	BARKER	KY	101
393595	LACONIA	IN	061	194968	DOE RUN	KY	163
569502	POWELLS LAKE CONSOL	IN	129	569471	POWELLS LAKE	KY	225
662394	SMITH MILLS NORTH	IN	129	662332	SMITH MILLS CONSOL	KY	101
<b>INDIANA &amp; MICHIGAN</b>							
219694	ELKHART NORTH	IN	039	215485	EDWARDSBURG	MI	027
<b>INDIANA &amp; OHIO</b>							
716680	TRENTON	IN	001	005777	WILLSHIRE	OH	161
716680	TRENTON	IN	001	005094	CHATTANOOGA	OH	107
716680	TRENTON	IN	075	005094	CHATTANOOGA	OH	107
<b>KANSAS &amp; MISSOURI</b>							
429108	LOUISBURG	KS	121	002602	LIMPUS	MO	037
429108	LOUISBURG	KS	121	002603	LISLE	MO	037
<b>KANSAS &amp; NEBRASKA</b>							
071468	BLEES	KS	039	657643	SINK	NE	145
337377	HUFFSTUTTER	KS	147	012564	ALMA SOUTH	NE	083
<b>KANSAS &amp; OKLAHOMA</b>							
003574	ADAMS RANCH	KS	119	248838	FORGAN	OK	007
003574	ADAMS RANCH	KS	119	012529	FORGAN NW	OK	007
004628	AETNA GAS AREA	KS	007	772600	WINCHESTER NE	OK	151
004628	AETNA GAS AREA	KS	007	786380	YELLOWSTONE SE	OK	151
004628	AETNA GAS AREA	KS	033	786380	YELLOWSTONE SE	OK	151
112872	CALDWELL	KS	191	112872	CALDWELL	OK	053
116964	CANEY	KS	125	116623	CANARY	OK	147
117212	CANEY WEST	KS	019	116964	CANEY	OK	113
117212	CANEY WEST	KS	125	116964	CANEY	OK	147
142641	CIMARRON BEND	KS	119	309985	HATTON NE	OK	007
142641	CIMARRON BEND	KS	119	014953	HATTON NORTH	OK	007
142641	CIMARRON BEND	KS	119	480070	MOCANE-LAVERNE GAS AREA	OK	007
145447	CLARK CREEK	KS	025	145447	CLARK CREEK	OK	059
151353	COFFEYVILLE-CHERRYVALE	KS	125	151415	COFFEYVILLE SOUTH	OK	105
160405	COPELAND	KS	035	290868	GREY NORET	OK	071



**Table 5. Fields Located in Multiple Jurisdictions (Fields that cross State lines)**

Field Code	Field Name	State Sub	County Code	Field Code	Field Name Across State Line	State Sub	County Code
171395	CROOKED CREEK	KS	119	480070	MOCANE-LAVERNE GAS AREA	OK	007
218702	ELGIN	KS	019	218733	ELGIN SOUTH	OK	113
219663	ELKHART	KS	129	122606	CARTHAGE DISTRICT NE	OK	139
219663	ELKHART	KS	129	122668	CARTHAGE GAS AREA	OK	139
219756	ELKHART WEST	KS	129	377145	KEYES GAS AREA	OK	025
234839	FALLS CITY	KS	035	254899	FRANKFORT	OK	113
241118	FINCHAM	KS	119	480070	MOCANE-LAVERNE GAS AREA	OK	007
279672	GOOCH	KS	189	295514	GUYMON-HUGOTON	OK	139
279672	GOOCH	KS	189	725105	TYRONE	OK	139
290011	GREENWOOD GAS AREA	KS	129	122668	CARTHAGE GAS AREA	OK	139
007084	HANKE SE	KS	189	295514	GUYMON-HUGOTON	OK	139
007084	HANKE SE	KS	189	016613	HOOKER DISTRICT NORTH	OK	139
310574	HAWKS	KS	175	480070	MOCANE-LAVERNE GAS AREA	OK	007
337780	HUGOTON GAS AREA	KS	129	295545	GUYMON-HUGOTON GAS AREA	OK	139
337780	HUGOTON GAS AREA	KS	175	295545	GUYMON-HUGOTON GAS AREA	OK	139
337780	HUGOTON GAS AREA	KS	189	295545	GUYMON-HUGOTON GAS AREA	OK	139
009791	HULA	KS	005	006502	LYLE NE	OK	053
356998	JEFFERSON-SYCAMORE	KS	125	151415	COFFEYVILLE SOUTH	OK	105
007120	K-O	KS	189	178295	DAGUE	OK	139
007120	K-O	KS	189	295514	GUYMON-HUGOTON	OK	139
413049	LIBERAL LIGHT	KS	175	480070	MOCANE-LAVERNE GAS AREA	OK	007
413080	LIBERAL SE	KS	175	413080	LIBERAL SE	OK	007
413080	LIBERAL SE	KS	175	413111	LIBERAL SW	OK	139
461150	MCKAY	KS	035	139014	CHILOCCO EAST	OK	071
461491	MCKINNEY	KS	025	480070	MOCANE-LAVERNE GAS AREA	OK	007
461491	MCKINNEY	KS	119	480070	MOCANE-LAVERNE GAS AREA	OK	007
489587	MOUSER	KS	189	295514	GUYMON-HUGOTON	OK	139
494579	MURPHY	KS	035	011069	BLACKWELL-NEWARK GAS AREA	OK	071
494579	MURPHY	KS	191	011069	BLACKWELL-NEWARK GAS AREA	OK	071
494579	MURPHY	KS	035	192479	DILWORTH DISTRICT	OK	071
494579	MURPHY	KS	191	192479	DILWORTH DISTRICT	OK	071
508672	NIOTAZE	KS	019	337873	HULAH NORTH	OK	113
538159	PANOMA GAS AREA	KS	129	295545	GUYMON-HUGOTON GAS AREA	OK	139
538159	PANOMA GAS AREA	KS	189	295545	GUYMON-HUGOTON GAS AREA	OK	139
551823	PERU-SEDAN	KS	019	196518	DOMES POND CREEK	OK	113
551823	PERU-SEDAN	KS	019	721307	TURKEY CREEK	OK	113
626549	SALT FORK	KS	007	234529	FALKNER NE	OK	151
626549	SALT FORK	KS	007	776608	WOLGAMOTT	OK	151
626549	SALT FORK	KS	007	786380	YELLOWSTONE SE	OK	151
663479	SNAKE CREEK	KS	025	145478	CLARK CREEK EAST	OK	059
696659	TALOGA	KS	129	122668	CARTHAGE GAS AREA	OK	139
696659	TALOGA	KS	129	244482	FLATS NW	OK	139
706704	THREE STAR	KS	175	289267	GREENOUGH WEST	OK	007
723065	TUTTLE SE	KS	033	429790	LOVEDALE NW	OK	059
724826	TYRO	KS	125	116623	CANARY	OK	105
724826	TYRO	KS	125	116623	CANARY	OK	147
766989	WIDE AWAKE	KS	175	295545	GUYMON-HUGOTON GAS AREA	OK	139
766989	WIDE AWAKE	KS	189	295545	GUYMON-HUGOTON GAS AREA	OK	139
008368	WILLTEX SE	KS	077	435614	LYLE NW	OK	053
776608	WOLGAMOTT	KS	007	234529	FALKNER NE	OK	151
776608	WOLGAMOTT	KS	007	776608	WOLGAMOTT	OK	151
786333	YELLOWSTONE NORTH	KS	033	786302	YELLOWSTONE	OK	151

**KENTUCKY & TENNESSEE**

004672	BEATY	KY	053	677755	STATIC	TN	137
--------	-------	----	-----	--------	--------	----	-----

**KENTUCKY & VIRGINIA**

011711	ELKHORN CITY BS EAST	KY	195	012915	BREAKS-HAYSI	VA	027
005786	WOODMAN EAST	KY	195	008403	HURLEY	VA	027

**KENTUCKY & WEST VIRGINIA**

076961	BOARD TREE	KY	195	271983	GILBERT	WV	059
010687	BUSKIRK NORTH	KY	195	440775	MAGNOLIA	WV	059
014094	FALLSBURG CONSOL	KY	127	429046	LOUISA	WV	099
429046	LOUISA	KY	127	429046	LOUISA	WV	099
005786	WOODMAN EAST	KY	195	271983	GILBERT	WV	059
010881	ZELDA	KY	127	250140	FORT GAY-HUBBARDSTOWN	WV	099

**LOUISIANA & FEDERAL OFFSHORE - LOUISIANA**

803002	BAY MARCHAND BLK 2	LA05	990	803002	BAY MARCHAND BLK 2	LA00	995
803002	BAY MARCHAND BLK 2	LA00	995	803002	BAY MARCHAND BLK 2	LA05	990
810053	BRETON SOUND BLK 53	LA05	990	810053	BRETON SOUND BLK 53	LA00	995
810053	BRETON SOUND BLK 53	LA00	995	810053	BRETON SOUND BLK 53	LA05	990
159661	COON POINT	LA05	990	159661	COON POINT	LA00	995
159661	COON POINT	LA00	995	159661	COON POINT	LA05	990
842016	GRAND ISLE BLK 16	LA05	990	842016	GRAND ISLE BLK 16	LA00	995
842016	GRAND ISLE BLK 16	LA00	995	842016	GRAND ISLE BLK 16	LA05	990
842018	GRAND ISLE BLK 18	LA05	990	842018	GRAND ISLE BLK 18	LA00	995
842018	GRAND ISLE BLK 18	LA00	995	842018	GRAND ISLE BLK 18	LA05	990
842025	GRAND ISLE BLK 25	LA05	990	842025	GRAND ISLE BLK 25	LA00	995
842025	GRAND ISLE BLK 25	LA00	995	842025	GRAND ISLE BLK 25	LA05	990
413824	LIGHTHOUSE POINT	LA05	990	413824	LIGHTHOUSE POINT	LA00	995
413824	LIGHTHOUSE POINT	LA00	995	413824	LIGHTHOUSE POINT	LA05	990
866151	MAIN PASS BLK 151	LA00	995	866074	MAIN PASS BLK 74	LA05	990
866006	MAIN PASS BLK 6	LA05	990	866006	MAIN PASS BLK 6	LA00	995
866006	MAIN PASS BLK 6	LA00	995	866006	MAIN PASS BLK 6	LA05	990
866069	MAIN PASS BLK 69	LA05	990	866069	MAIN PASS BLK 69	LA00	995

**Table 5. Fields Located in Multiple Jurisdictions (Continued)**

Field Code	Field Name	State Sub	County Code	Field Code	Field Name Across State Line	State Sub	County Code
866069	MAIN PASS BLK 69	LA00	995	866069	MAIN PASS BLK 69	LA05	990
866073	MAIN PASS BLK 73	LA00	995	866074	MAIN PASS BLK 74	LA05	990
866074	MAIN PASS BLK 74	LA05	990	866151	MAIN PASS BLK 151	LA00	995
866074	MAIN PASS BLK 74	LA05	990	866073	MAIN PASS BLK 73	LA00	995
894015	SHIP SHOAL BLK 15	LA05	990	894015	SHIP SHOAL BLK 15	LA00	995
894015	SHIP SHOAL BLK 15	LA00	995	894015	SHIP SHOAL BLK 15	LA05	990
894066	SHIP SHOAL BLK 66	LA05	990	894069	SHIP SHOAL BLK 69	LA00	995
894069	SHIP SHOAL BLK 69	LA00	995	894066	SHIP SHOAL BLK 66	LA05	990
894072	SHIP SHOAL BLK 72	LA05	990	894072	SHIP SHOAL BLK 72	LA00	995
894072	SHIP SHOAL BLK 72	LA00	995	894072	SHIP SHOAL BLK 72	LA05	990
909001	SOUTH PASS BLK 1	LA05	990	909001	SOUTH PASS BLK 1	LA00	995
909001	SOUTH PASS BLK 1	LA00	995	909001	SOUTH PASS BLK 1	LA05	990
909020	SOUTH PASS BLK 20	LA05	990	909020	SOUTH PASS BLK 20	LA00	995
909020	SOUTH PASS BLK 20	LA00	995	909020	SOUTH PASS BLK 20	LA05	990
909021	SOUTH PASS BLK 21	LA05	990	909021	SOUTH PASS BLK 21	LA00	995
909021	SOUTH PASS BLK 21	LA00	995	909021	SOUTH PASS BLK 21	LA05	990
909026	SOUTH PASS BLK 26	LA05	990	909026	SOUTH PASS BLK 26	LA00	995
909026	SOUTH PASS BLK 26	LA00	995	909026	SOUTH PASS BLK 26	LA05	990
909027	SOUTH PASS BLK 27	LA05	990	909027	SOUTH PASS BLK 27	LA00	995
909027	SOUTH PASS BLK 27	LA00	995	909027	SOUTH PASS BLK 27	LA05	990
909030	SOUTH PASS BLK 30	LA05	990	909030	SOUTH PASS BLK 30	LA00	995
909030	SOUTH PASS BLK 30	LA00	995	909030	SOUTH PASS BLK 30	LA05	990
909042	SOUTH PASS BLK 42	LA05	990	909042	SOUTH PASS BLK 42	LA00	995
909042	SOUTH PASS BLK 42	LA00	995	909042	SOUTH PASS BLK 42	LA05	990
909006	SOUTH PASS BLK 6	LA05	990	909061	SOUTH PASS BLK 61	LA00	995
909061	SOUTH PASS BLK 61	LA00	995	909006	SOUTH PASS BLK 6	LA05	990
913078	SOUTH PASS SA BLK 78	LA05	990	913078	SOUTH PASS SA BLK 78	LA00	995
913078	SOUTH PASS SA BLK 78	LA00	995	913078	SOUTH PASS SA BLK 78	LA05	990
929014	VERMILION BLK 14	LA05	990	929014	VERMILION BLK 14	LA00	995
929014	VERMILION BLK 14	LA00	995	929028	VERMILION BLK 28	LA05	990
929014	VERMILION BLK 14	LA00	995	929014	VERMILION BLK 14	LA05	990
929028	VERMILION BLK 28	LA05	990	929014	VERMILION BLK 14	LA00	995
935017	WEST CAMERON BLK 17	LA05	990	935017	WEST CAMERON BLK 17	LA00	995
935017	WEST CAMERON BLK 17	LA00	995	935017	WEST CAMERON BLK 17	LA05	990
935028	WEST CAMERON BLK 28	LA05	990	935028	WEST CAMERON BLK 28	LA00	995
935028	WEST CAMERON BLK 28	LA00	995	935028	WEST CAMERON BLK 28	LA05	990
935033	WEST CAMERON BLK 33	LA05	990	935033	WEST CAMERON BLK 33	LA00	995
935033	WEST CAMERON BLK 33	LA00	995	935033	WEST CAMERON BLK 33	LA05	990
935045	WEST CAMERON BLK 45	LA05	990	935045	WEST CAMERON BLK 45	LA00	995
935045	WEST CAMERON BLK 45	LA00	995	935045	WEST CAMERON BLK 45	LA05	990
935049	WEST CAMERON BLK 49	LA05	990	935049	WEST CAMERON BLK 49	LA00	995
935049	WEST CAMERON BLK 49	LA00	995	935049	WEST CAMERON BLK 49	LA05	990
942018	WEST DELTA BLK 18	LA05	990	942035	WEST DELTA BLK 35	LA00	995
942027	WEST DELTA BLK 27	LA05	990	942027	WEST DELTA BLK 27	LA00	995
942027	WEST DELTA BLK 27	LA00	995	942027	WEST DELTA BLK 27	LA05	990
942035	WEST DELTA BLK 35	LA00	995	942018	WEST DELTA BLK 18	LA05	990
<b>LOUISIANA &amp; MISSISSIPPI</b>							
066415	BISLAND BAYOU	LA50	029	066415	BISLAND BAYOU	MS	001
228196	ESPERANCE POINT	LA50	029	228196	ESPERANCE POINT	MS	001
272479	GILES BEND	LA50	029	272479	GILES BEND	MS	001
499169	NATCHEZ FERRY	LA50	029	499169	NATCHEZ FERRY	MS	001
610201	RODNEY ISLAND	LA50	107	610201	RODNEY ISLAND	MS	063
<b>LOUISIANA &amp; FEDERAL OFFSHORE - OTHER GULF</b>							
933022	VIOSCA KNOLL BLK 22	LA00	995	886990	MOBILE BLK 990	OG00	995
<b>LOUISIANA &amp; TEXAS</b>							
011789	ALLIGATOR LAKE	LA10	011	011789	ALLIGATOR LAKE	TX30	351
053572	BELLE BOWER	LA50	031	053572	BELLE BOWER	TX60	365
058935	BETHANY-LONGSTREET	LA50	017	058904	BETHANY	TX60	365
111694	CADDO PINE ISLAND	LA50	017	447812	MARION COUNTY	TX60	315
290197	GREENWOOD-WASKOM	LA50	017	750612	WASKOM	TX60	365
423063	LOGANSPOUT	LA50	031	423063	LOGANSPOUT	TX60	365
426504	LONGWOOD	LA50	017	426504	LONGWOOD	TX60	203
469094	MERRYVILLE	LA10	011	469094	MERRYVILLE	TX30	351
554404	PHOENIX LAKE	LA10	019	554404	PHOENIX LAKE	TX30	361
609860	RODESSA	LA50	017	609860	RODESSA	TX60	067
609860	RODESSA	LA50	017	609860	RODESSA	TX60	315
622922	SABINE LAKE NORTH	LA10	023	622922	SABINE LAKE NORTH	TX30	361
659728	SKINNER LAKES	LA10	011	659728	SKINNER LAKES	TX10	351
<b>LOUISIANA &amp; FEDERAL OFFSHORE - TEXAS</b>							
852330	HIGH ISLAND EA SX BLK A330	LA50	995	852330	HIGH ISLAND EA SX BLK A330	TX00	995
852370	HIGH ISLAND EA SX BLK A370	LA50	995	852370	HIGH ISLAND EA SX BLK A370	TX00	995
890010	SABINE PASS BLK 10	LA00	995	890010	SABINE PASS BLK 10	TX00	995
890017	SABINE PASS BLK 17	LA00	995	890017	SABINE PASS BLK 17	TX00	995

**Table 5. Fields Located in Multiple Jurisdictions (Fields that cross State lines)**

Field Code	Field Name	State Sub	County Code	Field Code	Field Name Across State Line	State Sub	County Code
937663	WEST CAMERON SA BLK 663	LA00	995	937663	WEST CAMERON SA BLK 663	TX00	995
<b>MARYLAND &amp; PENNSYLVANIA</b>							
501504	NEGRO MOUNTAIN	MD	023	501504	NEGRO MOUNTAIN	PA	111
<b>MARYLAND &amp; WEST VIRGINIA</b>							
489401	MOUNTAIN LAKE PARK	MD	023	489401	MOUNTAIN LAKE PARK	WV	077
<b>MONTANA &amp; NORTH DAKOTA</b>							
127745	CEDAR CREEK	MT	025	127745	CEDAR CREEK	ND	011
208741	DWYER	MT	091	290538	GRENORA	ND	105
417792	LITTLE BEAVER	MT	025	127745	CEDAR CREEK	ND	011
417854	LITTLE BEAVER EAST	MT	025	127745	CEDAR CREEK	ND	011
481643	MONDAK WEST	MT	083	481635	MONDAK	ND	053
162240	WATERHOLE CREEK	MT	025	127993	CEDAR HILLS	ND	011
162240	WATERHOLE CREEK	MT	025	127993	CEDAR HILLS	ND	087
<b>MONTANA &amp; WYOMING</b>							
027150	ASH CREEK <INA>	MT	003	027150	ASH CREEK	WY	033
218981	CX	MT	003	016638	PRB COALBED	WY	033
218981	ELK BASIN	MT	009	218981	ELK BASIN	WY	029
255550	FRANNIE <INA>	MT	009	255550	FRANNIE	WY	029
<b>NEBRASKA &amp; WYOMING</b>							
620564	RUTH	NE	105	010510	LINDBERG EAST	WY	021
<b>NORTH DAKOTA &amp; SOUTH DAKOTA</b>							
333079	HORSE CREEK SOUTH	ND	011	465196	MEDICINE POLE HILLS SOUTH	SD	063
677538	STATE LINE	ND	011	677538	STATE LINE	SD	063
<b>NEW MEXICO &amp; TEXAS</b>							
076335	BLUITT	NM10	041	071406	BLEDSON	TX85	079
043752	BATTLEAXE	NM10	025	043752	BATTLEAXE	TX80	301
093727	BRONCO	NM10	025	093727	BRONCO	TX85	501
097881	BRUSHY DRAW	NM10	015	097881	BRUSHY DRAW	TX80	301
155832	COMANCHE STATELINE	NM10	025	137154	CHEYENNE	TX80	495
122296	CARTER SOUTH	NM10	025	122203	CARTER-NEW MEXICO <INA>	TX85	165
195898	DOLLARHIDE	NM10	025	195898	DOLLARHIDE	TX80	003
177830	D-K	NM10	025	702596	TEX-MEX	TX85	165
216935	EL MAR	NM10	025	216935	EL MAR	TX80	301
266363	GARRETT EAST	NM10	025	702658	TEX-PAC	TX85	165
325720	HOBBS EAST	NM10	025	325720	HOBBS EAST	TX85	165
334679	HOUSE	NM10	025	757983	WELTMER	TX85	165
420117	LITTMAN	NM10	025	420117	LITTMAN <INA>	TX80	003
420117	LITTMAN	NM10	025	420117	LITTMAN <INA>	TX85	165
451470	MASON NORTH	NM10	015	451470	MASON NORTH	TX80	301
451470	MASON NORTH	NM10	025	451470	MASON NORTH	TX80	301
590026	RED BLUFF	NM10	015	590026	RED BLUFF	TX80	301
597885	RHODES	NM10	025	636880	SCARBOROUGH	TX80	495
614390	ROSS DRAW	NM10	015	590026	RED BLUFF	TX80	301
636880	SCARBOROUGH	NM10	025	636880	SCARBOROUGH	TX80	495
677662	STATELINE	NM10	025	677662	STATELINE <INA>	TX80	003
748442	WANTZ	NM10	025	002448	STUMP	TX80	003
<b>NEW YORK &amp; PENNSYLVANIA</b>							
086938	BRADFORD	NY	009	086938	BRADFORD	PA	083
094130	BROOKFIELD	NY	101	094130	BROOKFIELD	PA	117
107176	BUSTI	NY	013	686683	SUGAR GROVE	PA	123
307722	HARRISON EAST	NY	101	307691	HARRISON	PA	105
442573	MALLORY	NY	009	759626	WEST BRANCH	PA	083
599404	RICHBURG	NY	003	652414	SHINGLEHOUSE	PA	105
599404	RICHBURG	NY	003	652414	SHINGLEHOUSE	PA	083
647971	SHARON	NY	003	652414	SHINGLEHOUSE	PA	105
675523	STAGECOACH	NY	107	675523	STAGECOACH	PA	015
677538	STATE LINE	NY	003	677538	STATE LINE	PA	105
<b>OHIO &amp; PENNSYLVANIA</b>							
107011	BUSHNELL	OH	007	157832	CONNEAUT	PA	039
003150	HARTFORD	OH	155	647971	SHARON	PA	085



**Table 5. Fields Located in Multiple Jurisdictions (Continued)**

Field Code	Field Name	State Sub	County Code	Field Code	Field Name Across State Line	State Sub	County Code
003150	HARTFORD	OH	155	762432	WHEATLAND	PA	085
<b>OHIO &amp; WEST VIRGINIA</b>							
005001	ATHALIA	OH	087	340105	HUNTINGTON	WV	011
005001	ATHALIA	OH	087	340105	HUNTINGTON	WV	099
039505	BARLOW	OH	167	540174	PARKERSBURG	WV	107
054409	BELLS RUN	OH	167	674345	ST MARYS	WV	073
082830	BOSWORTH	OH	167	674345	ST MARYS	WV	073
005056	BRILLIANT	OH	081	686435	SUCKERROD	WV	009
104872	BURLINGTON	OH	013	276711	GLENN RUN	WV	069
005096	CHESIRE	OH	053	562837	POINT PLEASANT	WV	053
284927	GRANDVIEW	OH	167	056331	BENS RUN	WV	073
284927	GRANDVIEW	OH	167	056331	BENS RUN	WV	095
292584	GROUNDHOG CREEK	OH	105	292584	GROUNDHOG CREEK	WV	35
292584	GROUNDHOG CREEK	OH	105	602752	RIPLEY NORTH	WV	035
315775	HENDERSHOT	OH	167	077064	BOAZ	WV	107
407104	LEBANON	OH	105	502510	NEPTUNE	WV	035
420644	LIVERPOOL EAST	OH	029	136565	CHESTER-PUGHTOWN	WV	029
430875	LOWER NEWPORT	OH	167	077064	BOAZ	WV	107
005882	MILE RUN	OH	167	077064	BOAZ	WV	107
005906	MOORES JUNCTION	OH	167	077064	BOAZ	WV	107
005945	NEWELL RUN	OH	167	674345	ST MARYS	WV	073
005968	OLIVE-MEIGS	OH	105	503688	NEW ENGLAND	WV	107
005980	PATTON RUN	OH	013	276711	GLENN RUN	WV	069
006036	PROCTORVILLE	OH	087	340105	HUNTINGTON	WV	011
006036	PROCTORVILLE	OH	087	340105	HUNTINGTON	WV	099
575633	PUTNAM	OH	009	503688	NEW ENGLAND	WV	107
006417	SHEETS RUN	OH	167	056331	BENS RUN	WV	095
006417	SHEETS RUN	OH	167	056331	BENS RUN	WV	073
658139	SISTERSVILLE	OH	111	658139	SISTERSVILLE	WV	095
691364	SUTTON	OH	105	503998	NEW HAVEN	WV	053
<b>OKLAHOMA &amp; TEXAS</b>							
036467	BALKO SOUTH	OK	007	011479	ALLEN-PARKER	TX95	357
116065	CAMRICK DISTRICT	OK	007	551389	PERRYTON NORTH	TX95	357
291499	GRIGGS SOUTH	OK	025	365433	JUDD	TX95	421
295669	GUYMON SOUTH	OK	139	324944	HITCHLAND WEST	TX95	195
295545	GUYMON-HUGOTON GAS AREA	OK	139	000333	TEXAS HUGOTON	TX95	195
295545	GUYMON-HUGOTON GAS AREA	OK	139	000333	TEXAS HUGOTON	TX95	421
302824	HANDY SE	OK	095	302824	HANDY SE	TX90	181
321565	HIGGINS SOUTH	OK	045	321565	HIGGINS SOUTH	TX95	295
321565	HIGGINS SOUTH	OK	045	321565	HIGGINS SOUTH	TX95	211
350269	IVANHOE	OK	007	247567	FOLLETT	TX95	295
423001	LOGAN SOUTH	OK	007	247567	FOLLETT	TX95	295
455562	MAYFIELD WEST	OK	009	475752	MILLS RANCH	TX95	483
480070	MOCANE-LAVERNE GAS AREA	OK	007	247567	FOLLETT	TX95	295
641879	SEAY	OK	067	482395	MONTAGUE COUNTY REGULAR	TX90	337
658325	SIVELLS BEND	OK	085	658325	SIVELLS BEND	TX90	097
<b>PENNSYLVANIA &amp; WEST VIRGINIA</b>							
007281	ASHTREE	PA	059	445595	MAPLE-WADESTOWN	WV	061
121862	CARSON	PA	007	267324	GAS VALLEY	WV	029
241424	FINLEY WEST	PA	059	441705	MAJORSVILLE	WV	051
241424	FINLEY WEST	PA	125	441705	MAJORSVILLE	WV	051
266518	GARRISON	PA	059	325192	HIXENBAUGH (CAPPO RUN)	WV	103
007381	HOOVERS RUN	PA	059	089511	BRAVE	WV	061
007381	HOOVERS RUN	PA	059	445595	MAPLE-WADESTOWN	WV	061
374107	KENDALL	PA	007	721803	TURKEYFOOT	WV	029
458484	MCCRACKEN	PA	059	004358	CAMERON-KAUSOOTH	WV	051
458484	MCCRACKEN	PA	059	608868	ROCKPORT	WV	051
489029	MOUNT MORRIS	PA	059	124404	CASSVILLE-BOWLBY	WV	061
489029	MOUNT MORRIS	PA	059	234157	FAIRVIEW-STATLER RUN-MT MO	WV	061
503770	NEW FREEPORT	PA	059	054502	BELLTON	WV	051
503770	NEW FREEPORT	PA	059	004358	CAMERON-KAUSOOTH	WV	051
503770	NEW FREEPORT	PA	059	607597	ROCK CAMP	WV	103
007450	POINT MARION	PA	059	124404	CASSVILLE-BOWLBY	WV	061
598846	RICH HILL	PA	059	441705	MAJORSVILLE	WV	051
007331	SHANNON RUN	PA	059	484038	MOORESVILLE	WV	061
662890	SMITHS FERRY	PA	007	662890	SMITHS FERRY	WV	029
721514	TURKEY FOOT	PA	125	721803	TURKEYFOOT	WV	029
765353	WHITELY CREEK	PA	059	124404	CASSVILLE-BOWLBY	WV	061
<b>TEXAS &amp; FEDERAL - TEXAS</b>							
006222	BLOCK 23L	TX05	990	848022	HIGH ISLAND BLK 22	TX00	995
805438	BRAZOS BLK 438	TX05	990	805437	BRAZOS BLK 437	TX00	995
805479	BRAZOS BLK 479	TX05	990	805479	BRAZOS BLK 479	TX00	995
126721	CAVALLO	TX05	990	873527	MATAGORDA ISLAND BLK 527	TX00	995
873519	MATAGORDA ISLAND BLK 519	TX05	990	873519	MATAGORDA ISLAND BLK 519	TX00	995
<b>UTAH &amp; WYOMING</b>							
002380	ANSCHUTZ RANCH EAST	UT	043	002380	ANSCHUTZ RANCH EAST	WY	041
091743	BRIDGER LAKE	UT	043	5213	GRAHAM RESERVOIR	WY	041

**Table 5. Fields Located in Multiple Jurisdictions (Fields that cross State lines)**

Field Code	Field Name	State Sub	County Code	Field Code	Field Name Across State Line	State Sub	County Code
091743	BRIDGER LAKE	UT	043	009141	LUCKEY DITCH	WY	041
<b>VIRGINIA &amp; WEST VIRGINIA</b>							
008387	BERWIND	VA	185	061408	BIG CREEK	WV	047
277145	GLICK	VA	027	004501	ROCKRIDGE	WV	047
008403	HURLEY	VA	027	271983	GILBERT	WV	059

[eia.doe.gov](http://eia.doe.gov)



Energy Information Administration



**Table 6. Fields Not Officially Recognized by State Regulatory Agencies**

Alias Field	County Name	Valid Field Name	Field Code	Alias Field	County Name	Valid Field Name	Field Code
<b>ALABAMA</b>							
ALOE BAY	OFFSHORE-STATE	LOWER MOBILE BAY AREA	003091	PATTON	LAFAYETTE	MCKAMIE PATTON	461088
BEAVERTON NE	LAMAR	BEAVERTON	050317	PINEY CREEK	CLEBURNE	B-43	018677
BEAVERTON NW	LAMAR	BEAVERTON	050317	PLEASANT GROVE (OLD)	UNION	HIBANK	320201
BEAVERTON SE	LAMAR	BEAVERTON	050317	PRUDHOE BAY	LAFAYETTE	PRUDHOE BAY SOUTH	014225
BEAVERTON SW	LAMAR	BEAVERTON	050317	ROCK CREEK	FRANKLIN	B-43	018677
BON SECOUR BAY	OFFSHORE-STATE	LOWER MOBILE BAY AREA	003091	RODESSA NORTH	MILLER	KELLY BAYOU	372836
CEDAR COVE	TUSCALOOSA	CEDAR COVE COAL DEGAS	008416	SCHULER	UNION	SHULER	654543
CITRONELLE NW	MOBILE	CITRONELLE	143633	SCHULER EAST	UNION	SHULER EAST	002261
DAUPHIN ISLAND WEST	OFFSHORE-STATE	DAUPHIN ISLAND SOUTH	014638	SCOTLAND	VAN BUREN	B-43	018677
DEERLICK CREEK	TUSCALOOSA	DEERLICK CREEK COAL DEGAS	008478	SHEPPARD	UNION	SHEPHERD	650575
EAST TUSCALOOSA MINE	TUSCALOOSA	BROOKWOOD COAL DEGASIFICAT	272138	SILEX	JOHNSON	B-43	018677
FAIRWAY	OFFSHORE-STATE	LOWER MOBILE BAY AREA	003091	SMOKEY ROAD	POPE	B-43	018677
GILBERTOWN SOUTH	CHOCTAW	GILBERTOWN	401314	STAMPS NE	LAFAYETTE	STAMPS	675926
LANGSDALE EAST	CHOCTAW	LANGSDALE	003091	STAMPS NORTH	LAFAYETTE	STAMPS NW	676050
LOWER MOBILE BAY-MARY ANN	OFFSHORE-STATE	LOWER MOBILE BAY AREA	003091	STATE LINE	UNION	STATELINE	677662
MOBILE BAY BLK 109	OFFSHORE-STATE	STATE 109	014292	SUGAR HILL	WASHINGTON	SUGAR HILL	686714
MOBILE BAY BLK 110	OFFSHORE-STATE	NORTHWEST GULF	010821	SUNVIEW(OLD)	LAFAYETTE	STAMPS EAST	675977
MOBILE BAY BLK 111	OFFSHORE-STATE	NORTHWEST GULF	010821	TRULL	UNION	SHULER	654543
MOBILE BAY BLK 112	OFFSHORE-STATE	NORTHWEST GULF	010821	WILLIAMS DEEP	CRAWFORD	WILLIAMS	769748
MOBILE BAY BLK 113	OFFSHORE-STATE	NORTH CENTRAL GULF	010820	WILLIAMS SHALLOW	CRAWFORD	WILLIAMS	769748
MOBILE BAY BLK 113	OFFSHORE-STATE	FAIRWAY	234188	WONDERVIEW	CONWAY	B-43	018677
MOBILE BAY BLK 114	OFFSHORE-STATE	NORTH CENTRAL GULF	010820	<b>CALIFORNIA</b>			
MOBILE BAY BLK 115	OFFSHORE-STATE	NORTH CENTRAL GULF	010820	BEEHIVE BEND	GLENN	WILLOWS-BEEHIVE BEND	771391
MOBILE BAY BLK 116	OFFSHORE-STATE	NORTH CENTRAL GULF	010820	BEEHIVE BEND NORTH	GLENN	WILLOWS-BEEHIVE BEND	771391
MOBILE BAY BLK 117	OFFSHORE-STATE	NORTH CENTRAL GULF	010820	BLACK BUTTE	GLENN	MALTON-BLACK BUTTE	442705
MOBILE BAY BLK 131	OFFSHORE-STATE	NORTHWEST GULF	010821	BOULDER CREEK	KERN	LANDSLIDE	009816
MOBILE BAY BLK 132	OFFSHORE-STATE	FAIRWAY	234188	CALDER	KERN	CALDERS CORNER	004831
MOBILE BAY BLK 57	OFFSHORE-STATE	DAUPHIN ISLAND NW	013586	CHICKAHOMINY	YOLO	PLEASANT CREEK	559938
MOBILE BAY BLK 62	OFFSHORE-STATE	BON SECOUR BAY	010675	EUREKA	HUMBOLDT	TOMPKINS HILL	712634
MOBILE BAY BLK 63	OFFSHORE-STATE	BON SECOUR BAY	010675	HONKER BAY	SOLANO	HONKER	003624
MOBILE BAY BLK 64	OFFSHORE-STATE	BON SECOUR BAY	010675	KETTLEMAN HILLS	KINGS	KETTLEMAN DOME NORTH	376804
MOBILE BAY BLK 71	OFFSHORE-STATE	DAUPHIN ISLAND NW	013586	MALTON	GLENN	MALTON-BLACK BUTTE	442705
MOBILE BAY BLK 71	OFFSHORE-STATE	DAUPHIN ISLAND SOUTH	014638	MALTON	TEHAMA	MALTON-BLACK BUTTE	442705
MOBILE BAY BLK 72	OFFSHORE-STATE	DAUPHIN ISLAND NORTH	013585	MARYSVILLE BUTTES	TRULL	SUTTER BUTTES	691240
MOBILE BAY BLK 73	OFFSHORE-STATE	ALOE BAY	014081	MERIDIAN	COLUSA	SYCAMORE	693302
MOBILE BAY BLK 74	OFFSHORE-STATE	ALOE BAY	014081	MERIDIAN	COLUSA	SYCAMORE	693302
MOBILE BAY BLK 75	OFFSHORE-STATE	ALOE BAY	014081	MERIDIAN	COLUSA	SYCAMORE	693302
MOBILE BAY BLK 76	OFFSHORE-STATE	ALOE BAY	014081	MERIDIAN	COLUSA	SYCAMORE	693302
MOBILE BAY BLK 77	OFFSHORE-STATE	ALOE BAY	014081	MERIDIAN	COLUSA	SYCAMORE	693302
MOBILE BAY BLK 77	OFFSHORE-STATE	ALOE BAY	014081	MERIDIAN	COLUSA	SYCAMORE	693302
MOBILE BAY BLK 77	OFFSHORE-STATE	ALOE BAY	014081	MERIDIAN	COLUSA	SYCAMORE	693302
MOBILE BAY BLK 89	OFFSHORE-STATE	ALOE BAY	014081	MERIDIAN	COLUSA	SYCAMORE	693302
MOBILE BAY BLK 90	OFFSHORE-STATE	ALOE BAY	014081	MERIDIAN	COLUSA	SYCAMORE	693302
MOBILE BAY BLK 91	OFFSHORE-STATE	ALOE BAY	014081	MERIDIAN	COLUSA	SYCAMORE	693302
MOBILE BAY BLK 92	OFFSHORE-STATE	ALOE BAY	014081	MERIDIAN	COLUSA	SYCAMORE	693302
MOBILE BAY BLK 93	OFFSHORE-STATE	ALOE BAY	014081	MERIDIAN	COLUSA	SYCAMORE	693302
MOBILE BAY BLK 94	OFFSHORE-STATE	ALOE BAY	014081	MERIDIAN	COLUSA	SYCAMORE	693302
MOBILE BAY BLK 94	OFFSHORE-STATE	ALOE BAY	014081	MERIDIAN	COLUSA	SYCAMORE	693302
MOBILE BAY BLK 95	OFFSHORE-STATE	ALOE BAY	014081	MERIDIAN	COLUSA	SYCAMORE	693302
MOBILE BAY BLK 95	OFFSHORE-STATE	ALOE BAY	014081	MERIDIAN	COLUSA	SYCAMORE	693302
MOBILE BAY FIELD	OFFSHORE-STATE	ALOE BAY	014081	MERIDIAN	COLUSA	SYCAMORE	693302
NORTH CENTRAL GULF	OFFSHORE-STATE	ALOE BAY	014081	MERIDIAN	COLUSA	SYCAMORE	693302
NORTHWEST GULF	OFFSHORE-STATE	ALOE BAY	014081	MERIDIAN	COLUSA	SYCAMORE	693302
PETERSON	TUSCALOOSA	PETERSON COAL DEGAS	120374	MERIDIAN	COLUSA	SYCAMORE	693302
SOUTH CARLTON	BALDWIN	CARLTON SOUTH	120374	MERIDIAN	COLUSA	SYCAMORE	693302
SOUTH CARLTON	CLARKE	CARLTON SOUTH	120374	MERIDIAN	COLUSA	SYCAMORE	693302
STATE 108/FEDERAL 820 UNIT	OFFSHORE-STATE	LOWER MOBILE BAY AREA	003091	MERIDIAN	COLUSA	SYCAMORE	693302
STATE 109/FEDERAL 821 UNIT	OFFSHORE-STATE	LOWER MOBILE BAY AREA	003091	MERIDIAN	COLUSA	SYCAMORE	693302
<b>ALASKA</b>							
LOOKOUT	HARRISON BAY QUAD	NPRA LOOKOUT	017206	ABBOTT DRAW	ADAMS	BROMLEY	005425
RENEZVOUS	HARRISON BAY QUAD	NPRA RENZVOUS	017207	ACE	MOFFAT	POWDER WASH	569161
S&W SCHRADER	BEECHEY POINT QUAD	SCHRADER BLUFF	000232	ARAPAHOE WEST	CHEYENNE	ARAPAHOE	002569
SAG DELTA NORTH	BEECHEY POINT QUAD	ENDICOTT	007059	ARIKAREE	YUMA	BEECHER ISLAND	051789
SUNFISH	OFFSHORE-STATE	TYONEK DEEP	015669	BELLE ROCK	MOFFAT	BELL ROCK	053379
THEODORE RIVER	TYONEK QUAD	PRETTY CREEK	571967	BLANCO	LA PLATA	IGNACIO-BLANCO	343874
UGNU	BEECHEY POINT QUAD	KUPARUK RIVER	004339	BLUE BELL	WELD	BLUEBELL	075994
<b>ARKANSAS</b>							
ALIX	FRANKLIN	AETNA	004597	BOOTS HILL	MORGAN	BOOT HILL	002004
ALMA NEW	CRAWFORD	ALMA	012316	BUCKSKIN DRAW	RIO BLANCO	POWELL PARK	569409
BERT CREEK SOUTH	UNION	BURNS FOND	010253	BUCKSKIN MESA	RIO BLANCO	POWELL PARK	569409
BEVERLY BARTON	FRANKLIN	BEVERLY	059803	BULLWHACKER	WASHINGTON	BULLWHACKER	102573
BLICK	CONWAY	B-43	018677	CLARK LAKE	LARIMER	CLARKS LAKE	014211
BODCAW CREEK	LAFAYETTE	BODCAW CREEK	009692	CRAIG DOME	CRAIG	CRAIG	168047
CENTRAL SCHOOL	MILLER	GENOA	269363	DENOVA	WASHINGTON	DE NOVA	183727
COVE CREEK	FAULKNER	B-43	018677	FLORENCE	FREMONT	FLORENCE-CANON CITY	245815
COVE CREEK	VAN BUREN	B-43	018677	GOLDEN EAGLE	LAS ANIMAS	PURGATOIRE RIVER	017080
CROOKED CREEK	COLUMBIA	SPRINGHILL	671725	GRAMPS	ARCHULETA	PRICE-GRAMPS	572122
DORCHEAT	COLUMBIA	DORCHEAT-MACEDONIA	197882	HILL RANCH	LAS ANIMAS	PURGATOIRE RIVER	017080
EL DORADO	UNION	EL DORADO SOUTH	216749	IGNACIO WEST	LA PLATA	IGNACIO-BLANCO	343874
EWING DEEP	SEBASTIAN	EWING (NEW)	231710	JESSIE	WASHINGTON	JESSE	358300
EZZELL	UNION	EL DORADO EAST	216718	LILLI WEST	WELD	LILLI	012220
FOUKE NE	MILLER	FOUKE NORTH	252279	LONG BRANCH	ADAMS	LONGBRANCH	426052
GRAVEL HILL	CONWAY	B-43	018677	LORENCITO	LAS ANIMAS	PURGATOIRE RIVER	017080
GRAVEL HILL	VAN BUREN	B-43	018677	LOST CREEK SOUTH	WELD	LOST CREEK	428271
GRIFFIN MOUNTAIN	CONWAY	B-43	018677	MAM CREEK	GARFIELD	MAMM CREEK	017081
HARTFORD	SEBASTIAN	CNR HARTFORD	017685	MCCLAVE NORTH	KIOWA	MCCLAVE	457461
HARTMAN	JOHNSON	UNION CITY	727797	MCINTYRE CANYON	SAN MIGUEL	LISBON SE	417017
HECTOR EAST	POPE	HECTOR	313636	MINTO WEST	LOGAN	DIVIDE	193471
JETHRO	FRANKLIN	B-43	018677	NEW ELK	LAS ANIMAS	PURGATOIRE RIVER	017080
KIBLAH EAST	LAFAYETTE	B-43	018677	NORTH RIVERSIDE	WELD	RIVERSIDE NORTH	604070
KIBLER DEEP	CRAWFORD	KIBLAH	379444	PINNEO	MORGAN	ZORICHAK	793037
KIBLER SHALLOW	CRAWFORD	KIBLER	378006	PINNEO NORTH (NEW)	MORGAN	PINNEO NORTH	557721
LAWSON SOUTH	CRAWFORD	KIBLER	378006	POISON SPRINGS	MORGAN	ZORICHAK	793037
LISBON SOUTH	UNION	LAWSON	405468	ROOGEN SW	ADAMS	POISON SPRING	012255
LITTLE CREEK	UNION	LISBON	416831	RYAN GULCH	WELD	ROOGEN	610821
LONE ELM	WHITE	B-43	018677	SAIANA	RIO BLANCO	SULPHUR CREEK	687520
LULA DELEON	FRANKLIN	B-43	018677	SINGLETREE	CHEYENNE	MOUNT PEARL	008932
MACEDONIA	SEBASTIAN	SUGAR LOAF MOUNTAIN	19037	SURREY	WELD	SPINDLE	669606
MAGAZINE	COLUMBIA	DORCHEAT-MACEDONIA	197882	SURREY	ADAMS	SPINDLE	669606
MASSARD DEEP	LOGAN	CHISMVILLE	139944	VALLERY WEST	ADAMS	SPINDLE	669606
MASSARD DEEP	CRAWFORD	MASSARD	451656	WEST PLAINS NORTH	MORGAN	VALLERY	732449
MASSARD DEEP	SEBASTIAN	MASSARD	451656	WINTER FLATS	LOGAN	WESTPLAINS NORTH	761176
NEW QUITMAN	CLEBURNE	B-43	018677	<b>FLORIDA</b>			
NEW QUITMAN	CLEBURNE	B-43	018677	FELDA	HENDRY	SUNOCO FELDA	689922
NICHOLS HILL	NEVADA	NICHOLS	507556	LEHIGH ACRES	LEE	FELDA WEST	238211
OAKLAND NORTH	UNION	AURELLE	038008	SUNOCO FELDA WEST	HENDRY	FELDA WEST	238211
OZARK DEEP	FRANKLIN	OZARK	532880	<b>ILLINOIS</b>			
OZARK SHALLOW	FRANKLIN	OZARK	532880	ALLENDALE CONSOLIDATED	LAWRENCE	ALLENDALE	011572
				ALLENDALE CONSOLIDATED	WABASH	ALLENDALE	011572
				ALLISON-WEGER	CRAWFORD	MAIN CONSOL	441550
				ANCONA-GARFIELD	LA SALLE	ANCONA	012886

**Table 6. Fields Not Officially Recognized by State Regulatory Agencies**

Alias Field	County Name	Valid Field Name	Field Code	Alias Field	County Name	Valid Field Name	Field Code
ANCONA-GARFIELD	LIVINGSTON	ANCONA	012886	IRON CONSOL	WHITE	ROLAND CONSOL	611069
ASSUMPTION	CHRISTIAN	ASSUMPTION CONSOL	028793	JOHNSON NORTH	CLARK	CLARK COUNTY DIVISION	145416
ASSUMPTION NORTH	CHRISTIAN	ASSUMPTION CONSOL	028793	JOHNSON SOUTH	CLARK	CLARK COUNTY DIVISION	145416
BARNHILL EAST	WAYNE	GOLDENGATE CONSOL	278680	JOHNSONVILLE	WAYNE	JOHNSONVILLE CONSOL	362355
BEECHER CITY	EFFINGHAM	LOUDEN	428984	JUNCTION CITY SOUTH	MARION	JUNCTION CITY CONSOL	366301
BELLAIR	JASPER	CLARK COUNTY DIVISION	145416	KEENSBURG CONSOL	WABASH	NEW HARMONY CONSOL	503874
BEND	WHITE	NEW HARMONY CONSOL	503874	KINCAID SOUTH	CHRISTIAN	KINCAID CONSOL	379153
BENNINGTON	EDWARDS	MAPLE GROVE CONSOL	445301	LANCASTER NORTH	LAWRENCE	RUARK WEST CONSOL	617743
BENNINGTON	WAYNE	MAPLE GROVE CONSOL	445301	LANCASTER WEST	EDWARDS	BERRYVILLE CONSOL	058315
BIBLE GROVE CONSOL	CLAY	SAILOR SPRINGS CONSOL	624472	LANCASTER WEST	WABASH	BERRYVILLE CONSOL	058315
BIBLE GROVE CONSOL	EFFINGHAM	SAILOR SPRINGS CONSOL	624472	LAWRENCE	CRAWFORD	LAWRENCE COUNTY DIVISION	405251
BIBLE GROVE NORTH	EFFINGHAM	SAILOR SPRINGS CONSOL	624472	LAWRENCE	LAWRENCE	LAWRENCE COUNTY DIVISION	405251
BIBLE GROVE SOUTH	CLAY	SAILOR SPRINGS CONSOL	624472	LEECH	WAYNE	GOLDENGATE CONSOL	278680
BIRDS	CRAWFORD	MAIN CONSOL	441550	LEECH CONSOL	WAYNE	GOLDENGATE CONSOL	278680
BLAIRSVILLE	HAMILTON	BUNGAY CONSOL	103105	LIBERTY WEST	JASPER	CLAY CITY CONSOL	146346
BONE GAP SOUTH	EDWARDS	BONE GAP CONSOL	079916	LIBERTY WEST	RICHLAND	CLAY CITY CONSOL	146346
BONPAS	RICHLAND	PARKERSBURG CONSOL	540205	MAHOMET	CHAMPAIGN	MANLOVE	009843
BONPAS WEST	EDWARDS	PARKERSBURG CONSOL	540205	MAIN	CRAWFORD	MAIN CONSOL	441550
BONPAS WEST	RICHLAND	PARKERSBURG CONSOL	540205	MAPLE GROVE	EDWARDS	MAPLE GROVE CONSOL	445301
BOOS	JASPER	CLAY CITY CONSOL	146346	MAPLE GROVE EAST	EDWARDS	PARKERSBURG CONSOL	540205
BOOS	RICHLAND	CLAY CITY CONSOL	146346	MAPLE GROVE SOUTH	EDWARDS	MAPLE GROVE SOUTH CONSOL	000723
BOOS EAST	JASPER	CLAY CITY CONSOL	146346	MARTINSVILLE	CLARK	CLARK COUNTY DIVISION	145416
BOOS NORTH	JASPER	CLAY CITY CONSOL	146346	MASON	EFFINGHAM	IOLA CONSOL	347432
BOURBON NORTH	DOUGLAS	BOURBON CONSOL	083450	MASON SOUTH	EFFINGHAM	IOLA CONSOL	347432
BOYLESTON	WAYNE	CLAY CITY CONSOL	146346	MAUD CENTRAL	WABASH	NEW HARMONY CONSOL	503874
BOYLESTON CONSOL	WAYNE	CLAY CITY CONSOL	146346	MAUD CONSOL	WABASH	NEW HARMONY CONSOL	503874
BRIDGEPORT	LAWRENCE	LAWRENCE COUNTY DIVISION	405251	MAUD NORTH	WABASH	NEW HARMONY CONSOL	503874
BROWNS	EDWARDS	ALBION CONSOL	007790	MAUD WEST	WABASH	NEW HARMONY CONSOL	503874
BROWNS	WABASH	ALBION CONSOL	007790	MAUNIE	WHITE	MAUNIE SOUTH CONSOL	453764
BROWNS SOUTH	EDWARDS	ALBION CONSOL	007790	MAUNIE WEST	WHITE	MAUNIE NORTH CONSOL	453733
BROWNSVILLE	WHITE	ROLAND CONSOL	611069	MERRIAM	WAYNE	CLAY CITY CONSOL	146346
BUCKHORN	BROWN	BUCKHORN CONSOL	011669	MITCHELL	EDWARDS	GOLDENGATE CONSOL	278680
BUCKHORN EAST	BROWN	BUCKHORN CONSOL	011669	MOUNT AUBURN CENTRAL	CHRISTIAN	MOUNT AUBURN CONSOL	488688
BURNT PRAIRIE	WHITE	GOLDENGATE CONSOL	278680	MOUNT AUBURN EAST	CHRISTIAN	MOUNT AUBURN CONSOL	488688
CALVIN	WHITE	PHILLIPSTOWN CONSOL	554218	MT CARMEL WEST	WABASH	NEW HARMONY CONSOL	503874
CALVIN NORTH	WHITE	PHILLIPSTOWN CONSOL	554218	MT ERIE	CLAY	CLAY CITY CONSOL	146346
CANTRELL	HAMILTON	DALE CONSOL	178729	MT ERIE	WAYNE	CLAY CITY CONSOL	146346
CANTRELL CONSOL	HAMILTON	DALE CONSOL	178729	MT ERIE SOUTH	WAYNE	CLAY CITY CONSOL	146346
CANTRELL NORTH	HAMILTON	DALE CONSOL	178729	NEW HARMONY	WHITE	NEW HARMONY CONSOL	503874
CANTRELL SOUTH	HAMILTON	DALE CONSOL	178729	NEW HAVEN	WHITE	NEW HAVEN CONSOL	504029
CHAPMAN	CRAWFORD	MAIN CONSOL	441550	NEW HAVEN NORTH	WHITE	CONCORD EAST CONSOL	157119
CHRISTOPHER	FRANKLIN	SESSER CONSOL	644762	NEW HAVEN WEST	GALLATIN	INMAN EAST CONSOL	346998
CLINE	WAYNE	CLAY CITY CONSOL	146346	NEW HEBRON	CRAWFORD	MAIN CONSOL	441550
CLINE NORTH	WAYNE	CLAY CITY CONSOL	146346	NEW MEMPHIS	CLINTON	NEW MEMPHIS CONSOL	011811
CLARK	CLARK	CLARK COUNTY DIVISION	145416	NEW MEMPHIS EAST	WASHINGTON	OKAWVILLE NORTH CONSOL	521407
CLAY CITY NORTH	CLAY	CLAY CITY CONSOL	146346	NEW MEMPHIS NORTH	CLINTON	NEW MEMPHIS CONSOL	011811
COIL NORTH	WAYNE	ORCHARDVILLE CONSOL	000758	NOBLE	CLAY	CLAY CITY CONSOL	146346
CONCORD CENTRAL	WHITE	HERALD CONSOL	317480	NOBLE	RICHLAND	CLAY CITY CONSOL	146346
CONCORD EAST	WHITE	CONCORD EAST CONSOL	157119	NOBLE NORTH	RICHLAND	CLAY CITY CONSOL	146346
CONCORD NORTH	WHITE	CONCORD CONSOL	157026	NOBLE SOUTH	RICHLAND	CLAY CITY CONSOL	146346
CONCORD SOUTH	WHITE	HERALD CONSOL	317480	NORRIS CITY	RICHLAND	ROLAND CONSOL	611069
CONCORD SOUTH CONSOL	WHITE	HERALD CONSOL	317480	NORTH CITY	FRANKLIN	SESSER CONSOL	644762
COOKS MILL EAST	COLES	COOKS MILLS CONSOL	159258	OBLONG	CRAWFORD	MAIN CONSOL	441550
COOKS MILL NORTH	COLES	COOKS MILLS CONSOL	159258	OKAWVILLE NORTH	WASHINGTON	OKAWVILLE NORTH CONSOL	521407
COOKS MILLS	COLES	COOKS MILLS CONSOL	159258	OLNEY EAST	RICHLAND	OLNEY CONSOL	524657
COOKS MILLS	DOUGLAS	COOKS MILLS CONSOL	159258	ORCHARDVILLE	WAYNE	ORCHARDVILLE CONSOL	000758
COTTONWOOD	GALLATIN	HERALD CONSOL	317480	PARKER	CRAWFORD	MAIN CONSOL	441550
COTTONWOOD NORTH	GALLATIN	HERALD CONSOL	317480	PARKERSBURG	RICHLAND	PARKERSBURG CONSOL	540205
COVINGTON	WAYNE	CLAY CITY CONSOL	146346	PARKERSBURG NORTH	RICHLAND	PARKERSBURG CONSOL	540205
CRAWFORD EAST	WAYNE	CLAY CITY CONSOL	146346	PASPORT	CRAWFORD	INGRAM CONSOL	005797
CROWLING	EDWARDS	NEW HARMONY CONSOL	503874	PATTON WEST	WABASH	ALLENDALE	011572
DEAD RIVER	WHITE	NEW HAVEN CONSOL	504029	PHILLIPSTOWN	WHITE	PHILLIPSTOWN CONSOL	554218
DIVIDE EAST	JEFFERSON	DIVIDE CONSOL	193502	PHILLIPSTOWN SOUTH	WHITE	PHILLIPSTOWN CONSOL	554218
DIVIDE WEST	JEFFERSON	DIVIDE CONSOL	193502	RINARD	WAYNE	RINARD CONSOL	000785
DIX	JEFFERSON	SALEM CONSOL	625154	RINARD NORTH	WAYNE	RINARD CONSOL	000785
DIX	MARION	SALEM CONSOL	625154	ROBINSON	CRAWFORD	MAIN CONSOL	441550
DUBOIS WEST	WASHINGTON	DUBOIS CONSOL	204176	ROLAND CONSOL	GALLATIN	DALE CONSOL	178729
DUNDAS	RICHLAND	CLAY CITY CONSOL	146346	RURAL HILL WEST	HAMILTON	DALE CONSOL	178729
DUNDAS CONSOL	JASPER	CLAY CITY CONSOL	146346	SAILOR SPRINGS	CLAY	SAILOR SPRINGS CONSOL	624472
DUNDAS CONSOL	RICHLAND	CLAY CITY CONSOL	146346	SAILOR SPRINGS WEST	CLAY	SAILOR SPRINGS CONSOL	624472
DUNDAS EAST	JASPER	OLNEY CONSOL	524657	SALEM	MARION	SALEM CONSOL	625154
DUNDAS EAST	RICHLAND	OLNEY CONSOL	524657	SAMSVILLE WEST	EDWARDS	MAPLE GROVE SOUTH CONSOL	000723
ELDORADO CENTRAL	SALINE	ELDORADO CONSOL	218392	SCHNELL SOUTH	CLAY	CLAY CITY CONSOL	146346
ELDORADO NORTH	SALINE	ELDORADO CONSOL	218392	SHELBYVILLE EAST	SHELBY	SHELBYVILLE CONSOL	649738
ELLERY CONSOL	EDWARDS	GOLDENGATE CONSOL	278680	SICILY	CHRISTIAN	WEST FRANKFORT CONSOL	759750
ELLERY CONSOL	WAYNE	GOLDENGATE CONSOL	278680	SIGGINS	SIGGINS	CLARK COUNTY DIVISION	145416
ELLERY WEST	WAYNE	GOLDENGATE CONSOL	278680	SIGGINS	CUMBERLAND	CLARK COUNTY DIVISION	145416
ENTERPRISE	CLAY	CLAY CITY CONSOL	146346	SIMS	WAYNE	JOHNSONVILLE CONSOL	362355
ENTERPRISE	WAYNE	CLAY CITY CONSOL	146346	SIMS NORTH	WAYNE	JOHNSONVILLE CONSOL	362355
ENTERPRISE WEST	CLAY	CLAY CITY CONSOL	146346	SLOPOUT	MARION	EXCHANGE NORTH CONSOL	231978
ENTERPRISE WEST	WAYNE	CLAY CITY CONSOL	146346	SORENTO SOUTH	BOND	SORENTO CONSOL	666145
EPWORTH CONSOL	WHITE	STORMS CONSOL	682994	SPRINGERTON	HAMILTON	BUNGAY CONSOL	103105
EPWORTH EAST	WHITE	STORMS CONSOL	682994	ST FRANCISVILLE	LAWRENCE	LAWRENCE COUNTY DIVISION	405251
FAIRFIELD	WAYNE	CLAY CITY CONSOL	146346	STANFORD	CLAY	CLAY CITY CONSOL	146346
FAIRFIELD EAST	WAYNE	CLAY CITY CONSOL	146346	STANFORD SOUTH	CLAY	CLAY CITY CONSOL	146346
FLANAGAN	HAMILTON	DALE CONSOL	178729	STANFORD WEST	CLAY	CLAY CITY CONSOL	146346
FLAT ROCK	CRAWFORD	MAIN CONSOL	441550	STOKES-BROWNSVILLE CONSOL	WHITE	ROLAND CONSOL	611069
FLORA	CLAY	SAILOR SPRINGS CONSOL	624472	STORMS	WHITE	STORMS CONSOL	682994
FREEBURG SOUTH	ST CLAIR	FREEBURG	256635	TOLIVER	CLAY	HORD SOUTH CONSOL	332292
FRIENDSVILLE	WABASH	NEW HARMONY CONSOL	503874	TRUMBULL WEST	WHITE	TRUMBULL CONSOL	179408
FRIENDSVILLE SOUTH	WABASH	NEW HARMONY CONSOL	503874	WEST END	HAMILTON	DALE CONSOL	178729
GALLAGHER	RICHLAND	CALHOUN CONSOL	113151	WEST END	SALINE	DALE CONSOL	178729
GARDS POINT NORTH	WABASH	GARDS POINT CONSOL	285842	WEST FRANKFORT SOUTH	FRANKLIN	WEST FRANKFORT CONSOL	759750
GEFF	WAYNE	CLAY CITY CONSOL	146346	WESTFIELD	CLARK	CLARK COUNTY DIVISION	145416
GEFF WEST	WAYNE	CLAY CITY CONSOL	146346	WESTFIELD	COLES	CLARK COUNTY DIVISION	145416
GOLDENGATE	WAYNE	GOLDENGATE CONSOL	278680	WILLIAMS	JEFFERSON	WILLIAMS CONSOL	769779
GOLDENGATE WEST	WAYNE	GOLDENGATE NORTH CONSOL	278742	WILLIAMS SOUTH	JEFFERSON	WILLIAMS CONSOL	769779
GOSSETT	WHITE	ROLAND CONSOL	611069	WILLOW HILL	JASPER	CLAY CITY CONSOL	146346
GRAYVILLE	EDWARDS	PHILLIPSTOWN CONSOL	554218	WILLOW HILL CONSOL	JASPER	CLAY CITY CONSOL	146346
GRAYVILLE	WHITE	PHILLIPSTOWN CONSOL	554218	WILLOW HILL EAST	JASPER	CLAY CITY CONSOL	146346
GRAYVILLE WEST	WHITE	ALBION CONSOL	007790	WILLOW HILL NORTH	JASPER	CLAY CITY CONSOL	146346
GRIFFIN	WABASH	NEW HARMONY CONSOL	503874	WOBURN	BOND	WOBURN CONSOL	775833
HARDINVILLE	CRAWFORD	MAIN CONSOL	441550	WOBURN SOUTH	BOND	WOBURN CONSOL	775833
HELENA	LAWRENCE	RUARK WEST CONSOL	617743	YORK	CLARK	CLARK COUNTY DIVISION	145416
HERALD EAST	WHITE	HERALD CONSOL	317480				
HERALD NORTH	WHITE	STORMS CONSOL	682994				
HOOSIER	CLAY	SAILOR SPRINGS CONSOL	624472				
HOOSIER NORTH	CLAY	SAILOR SPRINGS CONSOL	624472				
HUNT CITY SOUTH	JASPER	CLAY CITY CONSOL	146346				
INGRAHAM	CLAY	INGRAHAM CONSOL	005797				
INGRAHAM WEST	CLAY	SAILOR SPRINGS CONSOL	624472				
INMAN	GALLATIN	INMAN WEST CONSOL	347122				
INMAN CENTRAL	GALLATIN	INMAN WEST CONSOL	347122				
INMAN NORTH	GALLATIN	INMAN WEST CONSOL	347122				
INMAN SOUTH	GALLATIN	INMAN WEST CONSOL	347122				
INMAN WEST	GALLATIN	INMAN WEST CONSOL	347122				
IRON	WHITE	ROLAND CONSOL	611069				
				<b>INDIANA</b>			
				ARTHUR	PIKE	OAKLAND CITY CONSOL (NEW)	517530
				BARRETT-MITCHELL	GIBSON	FRANCISCO SOUTH CONSOL	254341
				BARRETT-MITCHELL CONSOL	GIBSON	FRANCISCO SOUTH CONSOL	254341
				BARRETT-MITCHELL EAST	GIBSON	FRANCISCO SOUTH CONSOL	254341
				BARRETT-MITCHELL NORTH	GIBSON	FRANCISCO SOUTH CONSOL	254341
				BARRETT-MITCHELL SOUTH	GIBSON	WHEATONVILLE CONSOL	762649
				BEAMAN EAST	KNOX	BEAMAN EAST CONSOL	048488
				BEAMAN SOUTH	KNOX	BEAMAN EAST CONSOL	048488





**Table 6. Fields Not Officially Recognized by State Regulatory Agencies**

Alias Field	County Name	Valid Field Name	Field Code	Alias Field	County Name	Valid Field Name	Field Code
BALTA	RUSSELL	RUSSELL	619882	CAR WEST	RICE	CAR SW	119304
BALTA NORTH	RUSSELL	RUSSELL	619882	CARMI	PRATT	IUKA-CARMI	349959
BARRAGREE	MEADE	JOHAN	361115	CARPENTER NORTH	PAWNEE	CARPENTER	121242
BARRY WEST	ROOKS	WEBSTER	754542	CARPENTER SE	EDWARDS	CARPENTER	121242
BARTHOLOMEW NORTH	SEDGWICK	BARTHOLOMEW	041334	CARPENTER SE	PAWNEE	CARPENTER	121242
BARTHLOW	BARBER	MEDICINE LODGE-BOGGS	465002	CARPENTER WEST	PAWNEE	CARPENTER	121242
BASGALL	RUSH	REICHEL	594459	CARROLL NORTH	BARTON	CAPITOL VIEW	118793
BASGALL WEST	RUSH	REICHEL	594459	CARVER-ROBBINS NE	PRATT	CARVER-ROBBINS	123102
BASIL	KINGMAN	SPIVEY-GRABS-BASIL	669958	CASLEY	KINGMAN	BROADWAY	093293
BASIL NE	KINGMAN	SPIVEY-GRABS-BASIL	669958	CATHARINE EAST	ELLIS	CATHARINE	125885
BASS	GRAHAM	COOPER	159723	CATHARINE SW	ELLIS	SUGARLOAF	686993
BASS SW	ROOKS	COOPER	159723	CEDARVALE SOUTH	CHAUTAUQUA	CEDARVALE	128582
BASSETT	ROOKS	TRICO	717362	CENTENNIAL	COWLEY	GRAHAM	283718
BASSETT SW	ROOKS	TRICO	717362	CENTENNIAL NORTH	COWLEY	GRAHAM	283718
BAUMEN	PRATT	BAUMAN	013958	CENTER WEST	STEVENS	PANOMA GAS AREA	538159
BAUMEN	STAFFORD	BAUMAN	013958	CERCANADA	HASKELL	CHIEF	009555
BAUMGARTEN NE	ROOKS	BAUMGARTEN	044155	CHANCE EAST	PRATT	IUKA-CARMI	349959
BEAR CREEK	BARBER	SCHUETTE	002250	CHANDLER	ROOKS	JELINEK	357184
BEAUCHAMP EAST	STANTON	BEAUCHAMP	049294	CHANDLER WEST	ROOKS	JELINEK	357184
BEAUMONT SOUTH	GREENWOOD	BEAUMONT	049418	CHANEY	DOUGLAS	CHANAY	010901
BEAUMONT SOUTH (NEW)	GREENWOOD	BEAUMONT	049418	CHANEY EAST	DOUGLAS	CHANAY EAST	011681
BEAUTY	MARION	LOST SPRINGS	428581	CHASE	RICE	CHASE-SILICA	134395
BEAVER NW	BARTON	HALL-GURNEY	300034	CHAUTAUQUA	CHAUTAUQUA	PERU-SEDAN	551823
BECKER	ELLSWORTH	HEIKEN	314008	CHERRY CREEK EAST	CHEYENNE	CHERRY CREEK NIOBRARA GAS	000986
BECKMAN EAST	PHILLIPS	BECKMAN	050937	CHERRYVALE	MONTGOMERY	COFFEYVILLE-CHERRYVALE	151353
BECKMAN SOUTH	PHILLIPS	BECKMAN	050937	CHEYENNE EAST	BARTON	CHEYENNE	137154
BELPRE	EDWARDS	EDWARDS	767361	CHEYENNE GAP	OSBORNE	SIGLE NORTH	014859
BELPRE SW	EDWARDS	WIL	767361	CHEYENNE VIEW NORTH	BARTON	CHEYENNE VIEW	137495
BELSLEY	SUMNER	ANSON SE	019849	CHITWOOD NE	PRATT	CUNNINGHAM	174542
BEMIS SOUTH	ELLIS	BEMIS-SHUTTS	055153	CHRISTINA	ELLIS	EMMERAM NE	224003
BEMIS-SHUTTS WEST	ELLIS	BEMIS-SHUTTS	055153	CLARENCE NW	BARTON	CLARENCE	145013
BENKLEMAN	CHEYENNE	CHERRY CREEK NIOBRARA GAS	000986	CLARENCE SE	BARTON	CLARENCE	145013
BENSON	RUSSELL	GORHAM	281563	CLARENCE SOUTH	BARTON	CLARENCE	145013
BENSON SE	PAWNEE	BENSON	056362	CLARK	COWLEY	ROCK	607566
BENSON SOUTH	PAWNEE	BENSON	056362	CLAWSON	BARTON	CHASE-SILICA	134395
BERGKAMP	COWLEY	MCKAY	461150	CLAR LAKE	BARTON	PANOMA GAS AREA	538159
BERGKAMP NW	COWLEY	MCKAY	461150	CLW-MISSISSIPPI	EDWARDS	CLW	110513
BERLAND	ROOKS	MARCOTTE	446479	COLLIER FLATS SOUTH	COMANCHE	COLLIER FLATS	153957
BERLAND NE	ROOKS	MARCOTTE	446479	COLONY	ANDERSON	COLONY-WELDA	154670
BERLAND NORTH	ROOKS	MARCOTTE NORTH	446510	COLTER SE	COMANCHE	COLTER	013544
BERLAND NW	ROOKS	MARCOTTE	446479	CONDIT	SEWARD	EVALYN-CONDIT	230521
BERLAND SOUTH	ROOKS	MARCOTTE	446479	COOK	RUSSELL	GORHAM	281563
BERLAND SW	ROOKS	MARCOTTE	446479	COONS	MCPHERSON	RITZ-CANTON	603558
BERNICK	RUSSELL	HALL-GURNEY	300034	COOPER NORTH	GRAHAM	COOPER	159723
BERSCHIEDT	PAWNEE	CARPENTER	121242	COTTON SOUTH	TREGO	COTTON	163846
BERTHOLF	KINGMAN	SPIVEY-GRABS-BASIL	669958	COUCH	COWLEY	FOX-BUSH-COUCH	253209
BETT	RUSSELL	TRAPP	715905	CRAM	RUSSELL	GORHAM	281563
BIDDLE NW	COWLEY	BIDDLE	060571	CRANE	COWLEY	GRAHAM	283718
BIDDLE NW (NEW)	COWLEY	BIDDLE	060571	CRAVENS	STAFFORD	NEOLA	502417
BIDDLE WEST	COWLEY	BIDDLE	060571	CRESS	ELLIS	BEMIS-SHUTTS	055153
BIEBERLE	BARTON	ST PETER	674686	CROCKER	GRAHAM	CROKER	010069
BIG CREEK	RUSSELL	GORHAM	281563	CRYSTAL SPRINGS	HARPER	CRYSTAL SPRINGS SE	173588
BIG CREEK SOUTH	RUSSELL	GORHAM	281563	CULLISON TOWNSITE	PRATT	CULLISON WEST	174139
BINDLEY EAST	HODGEMAN	BINDLEY	064979	CURTIS SOUTH	STAFFORD	CURTIS	174945
BINGHAM	RICE	CHASE-SILICA	134395	CURTIS WEST	STAFFORD	SMALLWOOD	661991
BIRD	BARTON	OTIS-ALBERT	530307	DALLAS WEST	JOHNSON	DALLAS	178946
BLOOMER EAST	ELLSWORTH	KRAFT-PRUSA	386819	DAMME NE	FINNEY	DAMME	179349
BLOOMINGDALE	BARTON	AMES NW	015974	DAMME SOUTH	FINNEY	DAMME	179349
BLUNK	BARBER	AETNA GAS AREA	004628	DARLAND	ROOKS	NETTIE	502758
BLUNK SOUTH	BARBER	AETNA GAS AREA	004628	DARTMOUTH	BARTON	FORT ZARAH	251504
BOGGS	BARBER	MEDICINE LODGE-BOGGS	465002	DARTMOUTH NW	BARTON	FORT ZARAH	251504
BOGGS SOUTH	BARBER	MEDICINE LODGE-BOGGS	465002	DAVID NW	COWLEY	DAVID	181891
BOLLINGER	KINGMAN	BROADWAY	093293	DAVID SOUTH	COWLEY	DAVID	181891
BOLLINGER	KINGMAN	BROADWAY	093293	DAVIS RANCH EAST	WABAUNSEE	DAVIS RANCH	182449
BOMHOLDT	RICE	WELCH-BORNHOLDT	756247	DAYTON NORTH	PHILLIPS	HUFFSTUTTER	337377
BOOS	ELLIS	WHEATLAND SOUTH	762556	DAYTON SOUTH	PHILLIPS	DAYTON	183100
BORCHERS-BESSMER	MEADE	BORCHERS	081621	DECKER	HARVEY	GRABER	282881
BORNHOLDT	RICE	WELCH-BORNHOLDT	756247	DELLA	PHILLIPS	SLINKEK	651340
BORNHOLDT	MCPHERSON	WELCH-BORNHOLDT	756247	DEMOS	BUTLER	KEIGHLEY	372030
BOWMAN	RICE	CHASE-SILICA	134395	DENSMORE EAST	NORTON	DENSMORE	188456
BOWMAN NORTH	RICE	MANSZ	444619	DENTON	COWLEY	COPELAND	160405
BOY	RICE	BELL	053169	DEWERFF	BARTON	ROLLING GREEN EAST	611441
BRADBRIDGE SW	EDWARDS	BRADBRIDGE	086690	DEWEY NORTH	KINGMAN	DEWEY	190130
BRADFIELD NW	LYON	BRADFIELD	086876	DEYOUING	GRAHAM	COOPER	159723
BRADSHAW	HAMILTON	BRADSHAW GAS AREA	087620	DICKINSON	COWLEY	TREES	716432
BRAINERD	BUTLER	POTTS	096982	DICKMAN SOUTH	COWLEY	KELIMAN NORTH	051395
BRANDENSTEIN	RICE	CHASE-SILICA	134395	DIETER	SALINE	SALINA	625433
BRAUN	ELLIS	AIR BASE	005682	DILLNER	RUSSELL	GORHAM	281563
BREFORD	BARTON	BLOOMER	074227	DILLNER NW	RUSSELL	GORHAM	281563
BREFORD	ELLSWORTH	BLOOMER	074227	DINKEL	ELLIS	CATHARINE SOUTH	126047
BREFORD SOUTH	ELLSWORTH	BLOOMER	074227	DOBBS	MARION	LOST SPRINGS	428581
BREFORD SW	BARTON	KRAFT-PRUSA	386819	DOLES PARK	MARION	BITIKOFER NORTH	066988
BRIGHT NORTH	NESS	BRIGHT	091960	DOLES PARK	MCPHERSON	BITIKOFER NORTH	066988
BRILEY	COWLEY	NIGGER CREEK	508289	DOPITA SE	ROOKS	DOPITA	197479
BRUMLEY WEST	SEDGWICK	BRUMLEY	096982	DORAN	RICE	CHASE-SILICA	134395
BRUNDAGE	RUSSELL	FAIRPORT	233909	DORAN WEST	RICE	CHASE-SILICA	134395
BRUNDAGE SOUTH	RUSSELL	FAIRPORT	233909	DORR SOUTH	ROOKS	DORR	198285
BRUNGARDT NW	ROOKS	BRUNGARDT	097168	DRACH NW	STAFFORD	GATES	267479
BRUNO NE	MEADE	BRUNO	097385	DRIFTWOOD	BARBER	BOGGS SW	077839
BRYAN NW	GRAHAM	BRYAN NORTH	098222	DUBOIS EAST	HARVEY	DUBOIS	204114
BRYANT	BARTON	CHASE-SILICA	134395	DUBOIS NORTH	HARVEY	DUBOIS	204114
BRYANT	PAWNEE	STEFFEN SOUTH	678995	DUGGAN	STAFFORD	SAND HILLS	630052
BRYANT SE	BARTON	CHASE-SILICA	134395	DUMBLER	RUSSELL	GORHAM	281563
BRYANT SE	PAWNEE	STEFFEN SOUTH	678995	DURAND	WOODSON	OWL CREEK	532415
BUCKBEE	BARTON	CHASE-SILICA	134395	DUSENBERRY	HARPER	SPIVEY-GRABS-BASIL	669958
BUCKBEE SOUTH	BARTON	WORKMAN NW	779181	DUSENBERRY NORTH	HARPER	SPIVEY-GRABS-BASIL	669958
BUCKBEE SW	BARTON	WORKMAN NW	779181	DYAL	SUMNER	MURPHY	494579
BUFFALO	WILSON	BUFFALO-VILAS	101834	DYMOND	RICE	BULL CREEK	102516
BUFFALO	WOODSON	BUFFALO-VILAS	101834	EAGLE CREEK	ROOKS	MARCOTTE	446479
BUNSELMAYER	STAFFORD	GATES	267479	EASUM	MEADE	ANGELL	018547
BURDEN EAST	COWLEY	BURDEN	103911	EBERHARDT WEST	BARTON	LANTHERMAN	401841
BURK	MCPHERSON	GEOROB	270014	EDEN VALLEY	STAFFORD	PUNDSACK	574982
BURMEISTER	BARTON	CHASE-SILICA	134395	EDGAR EAST	ROOKS	EDGAR	213594
BURNETT	ELLIS	BEMIS-SHUTTS	055153	EDSTAFF	EDWARDS	WIL	767361
BURNETT NW	ELLIS	BEMIS-SHUTTS	055153	EDSTAFF NW	EDWARDS	WIL	767361
BURNETT SW	ELLIS	BEMIS-SHUTTS	055153	EDWARDS	ELLSWORTH	GENESEO-EDWARDS	269208
BURRTON NORTH	HARVEY	BURRTON NE	106453	EDWARDS	RICE	GENESEO-EDWARDS	269208
BUSHTON	ELLSWORTH	HEIKEN	314008	EDWARDS NORTH	ELLSWORTH	GENESEO-EDWARDS	269208
BUTWICK NE	BUTLER	BUTWICK	108864	EDWARDS NORTH	EDWARDS	GENESEO-EDWARDS	269208
BYERLY NORTH	GREELEY	BYERLY	108864	EHL	BARTON	BEAVER	049666
BYERS	COWLEY	GUTHRIE	295173	EHRlich	RUSSELL	HALL-GURNEY	300034
CAIRO	PRATT	CUNNINGHAM	174542	EICHMAN	RUSSELL	TRAPP	715905
CALF CREEK NORTH	RICE	ORTH WEST	528943	ELBING WEST	BUTLER	PAULSON	543739
CALVARY CREEK	CLARK	CAVALRY CREEK	126760	ELLIS NE	ELLIS	ELLIS	220624
CANEMA	BARBER	TRAFFAS	715130	ELLIS SOUTH	TREGO	ELLIS	220624
CANNON	ELLSWORTH	ELLSWORTH	221145	ELLSMORE	ALLEN	ELLSMORE SHOESTRING	222980
CANTON EAST	MCPHERSON	BITIKOFER NORTH	066988	ELM CREEK	ROOKS	DOPITA	197479

**Table 6. Fields Not Officially Recognized by State Regulatory Agencies**

Alias Field	County Name	Valid Field Name	Field Code	Alias Field	County Name	Valid Field Name	Field Code
ELM CREEK WEST	ROOKS	DOPITA	197479	HALLIGAN	WOODSON	PERRY-HALLIGAN	550893
ELMORE WEST	ALLEN	ELSMORE WEST	223011	HAMILTON	GREENWOOD	SEELEY-WICK	642592
ELMRICK EAST	GRAHAM	ELMRICK	222422	HAMMER NORTH	BARTON	CHEYENNE VIEW	137495
ELMRICK NE	GRAHAM	ELMRICK	222422	HAN	HODGEMAN	HANSTON-OPPY	303847
ELMRICK NW	GRAHAM	ELMRICK	222422	HANSTON	HODGEMAN	HANSTON-OPPY	303847
ELRU WEST	ELLIS	ZIMM (NEW)	791858	HAPPY	GRAHAM	DIEBOLT	191797
ELY	RUSSELL	TRAPP	715905	HAPPY SE	GRAHAM	HAPPY	304095
EMBRY EAST	EDWARDS	EMBRY	223445	HARBAUGH	RUSSELL	GORHAM	281563
EMERY	ROOKS	DOPITA EAST	197510	HARGIS	BARBER	SKINNER	659666
EMORY	ROOKS	DOPITA EAST	197510	HARPER RANCH NORTH	CLARK	HARPER RANCH	306978
ENGLAND	RICE	WHERRY	763114	HARTENBOWER	BUTLER	SNOWDEN-MCSWEENEY	664099
ENGLISH	EDWARDS	WIL	767361	HARTENBOWER SOUTH	BUTLER	SNOWDEN-MCSWEENEY	664099
ERIC	STAFFORD	DELL EAST	187340	HARTNETT	STAFFORD	ZENITH-PEACE CREEK	791245
ERNA WEST	BARTON	MERTEN NE	469249	HARVEY NW	COWLEY	HARVEY	308993
ERWAY	ROOKS	KRUSE	388028	HAVANA	MONTGOMERY	WAYSIDE-HAVANA	753309
EUBANK EAST	HASKELL	EUBANK	229250	HAWKINS NW	BARTON	LAKE BARTON	395207
EUBANK SE	HASKELL	EUBANK	229250	HAZEL SOUTH	STAFFORD	HAZEL	311969
EUBANK SOUTH	HASKELL	EUBANK	229250	HAZELHORST	ELLIS	HAZELHORST	309250
EVALYN	SEWARD	EVALYN-CONDIT	230521	HAZLETT NORTH	BUTLER	HAZLETT	312372
EVALYN SE	SEWARD	EVALYN-CONDIT	230521	HEIGLE	MORRIS	WILSEY	771840
EVELEIGH	BARTON	BOYD	085558	HELMERS	FORD	PLEASANT VALLEY	560651
FABRICIUS SOUTH	GRAHAM	FABRICIUS	231334	HELMERS	KIOWA	PLEASANT VALLEY	560651
FAIR	RICE	BELL	053169	HENNING	KINGMAN	PRATHER	571316
FAIRFIELD	RUSSELL	TRAPP	715905	HERBERT SE	ELLIS	HERBERT	317697
FAIRMONT	LEAVENWORTH	FAIRMOUNT	011400	HERMAN	ELLIS	PLEASANT	559907
FAIRMONT	WYANDOTTE	FAIRMOUNT	011400	HERRER	BARTON	TRAPP	715905
FAIRPORT SOUTH	RUSSELL	FAIRPORT	233909	HERZOG NORTH	ELLIS	HERZOG	319030
FAIRVIEW SW	SEDGWICK	FAIRVIEW	233940	HEYEN WEST	STAFFORD	HEYEN	319619
FALER	RICE	TOBIAS	710340	HILDEBRAND	STAFFORD	STAFFORD	675275
FALER WEST	RICE	TOBIAS	710340	HILDEBRAND SOUTH	STAFFORD	STAFFORD	675275
FANNIE	KINGMAN	SPIVEY-GRABS-BASIL	669958	HILGER NORTH	STAFFORD	HILGER	322557
FARGO	GRAHAM	IRONCLAD	348781	HILLSBORO EAST	MARION	LOST SPRINGS	428581
FARLEY	BARBER	AETNA GAS AREA	004628	HILLTOP	COWLEY	MURPHY	494579
FARMINGTON NE	STAFFORD	FARMINGTON	236234	HILLTOP	SUMNER	MURPHY	494579
FARMINGTON NORTH	STAFFORD	FARMINGTON	236234	HILLTOP	BARTON	HISS	324541
FARMINGTON NW	STAFFORD	FARMINGTON	236234	HILLTOP	BARTON	HISS SW	324696
FARMINGTON WEST	STAFFORD	FARMINGTON	236234	HITZLE NORTH	COWLEY	DAVID	181891
FELTES	BARTON	KRAFT-PRUSA	386819	HOAGLAND	WOODSON	WINTERSCHIED	774491
FELTES NORTH	BARTON	KRAFT-PRUSA	386819	HOFFSOMMER	MCPHERSON	GEOROB	270014
FELTES NW	BARTON	BEAVER	049666	HOISINGTON	BARTON	TRAPP	715905
FERGUSON EAST	ELK	FERGUSON	239327	HOISINGTON NORTH	BARTON	TRAPP	715905
FIKE	ROOKS	NYRA	515720	HOLCOMB	FINNEY	HUGOTON GAS AREA	337780
FINNUP	FINNEY	DAMME	179349	HOLCOMB	KEARNY	HUGOTON GAS AREA	337780
FINNUP EAST	FINNEY	DAMME	179349	HOLCOMB	TREGO	WAKEENEY	745125
FISCHER	FISHER	FISHER	242948	HOLLEY NW (OLD)	GRAHAM	HOLLEY	327983
FISCHER	STAFFORD	GATES	267479	HOLM	SALINE	LINDSBORG	415653
FISCHER NW	STAFFORD	GATES	267479	HOLM NORTH	SALINE	LINDSBORG	415653
FLAVIUS	RUSH	FLAVIUS	002993	HOLM SE	SALINE	LINDSBORG	415653
FLAX SOUTH	TREGO	AGMAR	006992	HOLTSBERG	HODGEMAN	HOLTZBERG	010940
FOLEY	STAFFORD	MOODY	483201	HOLYROOD	ELLSWORTH	STOLTENBERG	681785
FOOS	NESS	RYERSEE	621549	HOMER	RUSSELL	HALL-GURNEY	300034
FOREST HILL	RUSSELL	HALL-GURNEY	300034	HOMER SE	RUSSELL	HALL-GURNEY	300034
FOREST HILL NORTH	RUSSELL	HALL-GURNEY	300034	HOPEWELL	WIL	WIL	767361
FORSYTH	BARBER	MEDICINE LODGE NORTH	465064	HOPEWELL SOUTH	PRATT	WIL	767361
FOX-BUSH	BUTLER	FOX-BUSH-COUCH	253209	HOPKINS	HASKELL	VICTORY	738077
FREDERICKSBURG	PHILLIPS	HUFFSTUTTER	337377	HOUSTON	CRAWFORD	MONMOUTH NW	481785
FREES	BARTON	KRAFT-PRUSA	386819	HOWER	COWLEY	GEUDA SPRINGS	270975
FRINGER	MEADE	ADAMS RANCH	003574	HRABE WEST	ROOKS	WESTHUSIN	760804
FRISBIE EAST	PRATT	FRISBIE NE	258495	HUFFORD	STAFFORD	GATES	267479
FRONING	RICE	GENESE-EDWARDS	269208	HUFFSTUTTER NE	PHILLIPS	HUFFSTUTTER	337377
FUSSELL	COWLEY	CANFIELD	117243	HUFFSTUTTER SW	PHILLIPS	HUFFSTUTTER	337377
G R W	KIOWA	GLICK	277145	HUGOTON DEEP	SEWARD	SALLEY	625712
GARFIELD NE	PAWNEE	GARFIELD	265681	HUNGRY HOLLOW	ELLIS	RICHEL	594459
GARTUNG	STAFFORD	RADIUM TOWNSITE	582655	HUNGRY HOLLOW	RUSH	RICHEL	594459
GATES SOUTH	STAFFORD	GATES	267479	HUX	RUSH	ARNOLD WEST	025984
GATTERMAN EAST	PAWNEE	GATTERMAN	267805	HYMER	CHASE	LIPPS	416533
GEMEINHARDT	RICE	ROESLER	610418	ILS SW	BARBER	ILS	342835
GENESE	RICE	GENESE-EDWARDS	269208	INGALLS NORTH	GRAY	INGALLS	349575
GENTZLER WEST	GENZLERS	GENTZLER	269518	INGE	ELK	HALE-INGE	299507
GERLANE	BARBER	RHODES	597885	IRELAND	COWLEY	ARKANSAS CITY GAS AREA	024453
GIBBENS	KINGMAN	DRESDEN	202486	IRVIN NE	ELLIS	IRVIN	348874
GIBSON EAST	COWLEY	NIGGER CREEK	508269	IRVIN NORTH	ELLIS	IRVIN	348874
GIBSON SOUTH	COWLEY	GIBSON	271487	IRVIN SOUTH	ELLIS	KRAUS	387129
GILCHRIST	KINGMAN	SPIVEY-GRABS-BASIL	669958	IUKA	PRATT	IUKA-CARMI	349959
GILLIAN NORTH	SEDGWICK	GILLIAN	273068	IUKA NORTH	PRATT	IUKA-CARMI	349959
GLEN DALE SW	GRAHAM	HOETING	326231	IUKA-CARMI SOUTH	PRATT	IUKA-CARMI	349959
GLEN SHARRALD	RICE	ORTH WEST	528943	IXL SOUTH	EDWARDS	IXL	342959
GLEN SHARRALD NW	RICE	ORTH WEST	528943	J H M	EDWARDS	WIL	767361
GLENDALE SW	GRAHAM	HOETING	326231	J M G	NESS	KEILMAN NORTH	001395
GOEMANN	BARBER	MCGUIRE-GOEMANN	460778	JAB	PAWNEE	GARFIELD	265681
GOODLAND NIOBRARA GAS NORTH	SHERMAN	GOODLAND NIOBRARA GAS	001134	JAB EAST	PAWNEE	GARFIELD	265681
GOODLAND SOUTH NGA	SHERMAN	GOODLAND NIOBRARA GAS	001134	JACKSON SW	GREENWOOD	SALLYARDS	625867
GORHAM EAST	RUSSELL	GORHAM	281563	JAMES	STAFFORD	MUELLER	492409
GORHAM NORTH	RUSSELL	FAIRPORT	233909	JANNE	RUSSELL	DRISCOLL	202920
GRABS	HARPER	SPIVEY-GRABS-BASIL	669958	JEM SW	PRATT	JEM	357215
GRABS EAST	HARPER	SPIVEY-GRABS-BASIL	669958	JENDAY SOUTH	MCPHERSON	JENDAY	357308
GRABS NE	HARPER	SPIVEY-GRABS-BASIL	669958	JENSEN	ELLIS	BEMIS-SHUTTS	055153
GRABS NW	HARPER	SPIVEY-GRABS-BASIL	669958	JERRY	RUSSELL	HALL-GURNEY	300034
GRABS SE	HARPER	SPIVEY-GRABS-BASIL	669958	JETMORE WEST	HODGEMAN	JETMORE	358672
GRABS SOUTH	HARPER	SPIVEY-GRABS-BASIL	669958	JOHNSON SOUTH	JOHNSON	JOHNSON	361797
GRABS WEST	HARPER	SPIVEY-GRABS-BASIL	669958	JONES	HARVEY	BURRTON NE	106453
GREAT BEND	BARTON	GREAT BEND SHALLOW GAS AREA	001152	JONES NE	HARVEY	BURRTON NE	106453
GREAT BEND NW	BARTON	GREAT BEND TOWNSITE	287562	JORN EAST	DECATUR	JORN	364184
GREENWAY	RUSH	SCHWINDT	639701	JUDICA WEST	GOVE	JUDICA	385579
GREENWICH NE	SEDGWICK	GREENWICH	289825	JUDICA WEST	NESS	JUDICA	385579
GREENWOOD SOUTH	MORTON	GREENWOOD GAS AREA	290011	KANE	KIOWA	ALFORD	009557
GROFF SE	TREGO	GROFF	292181	KANE SOUTH	KIOWA	GLICK	277145
GROSS	ELLIS	YOUNGER NW	788141	KARBER	RICE	RICK	600210
GROW	STAFFORD	SHAEFFER-ROTHGARN	646855	KARLIN	ELLIS	CATHARINE SOUTH	126047
GRUNDER SW	STAFFORD	HAYNES	311287	KARST	RUSSELL	TRAPP	715905
GUGLER	TREGO	ELLIS	220624	KAUFMAN	BARTON	BEAVER NORTH	050038
GURNEY	RUSSELL	HALL-GURNEY	300034	KAUFMAN	RUSSELL	BEAVER NORTH	050038
GUSTASON	RUSSELL	HALL-GURNEY	300034	KEESLING	RICE	CHASE-SILICA	134395
GUSTASON NW	RUSSELL	HALL-GURNEY	300034	KEIGHLEY NE	BUTLER	BLANKENSHIP	071096
GYPSUM CREEK NORTH	SALINE	GYPSUM CREEK	296057	KELLER	RICE	CHASE-SILICA	134395
HABERMAN	BARTON	LAKE BARTON	395207	KENT	PHILLIPS	HUFFSTUTTER	337377
HABIGER	ELLSWORTH	BLOOMER	074227	KINSER SOUTH	HASKELL	KISNER SOUTH	010954
HABIGER	RICE	BLOOMER	074227	KINSER NORTH	MORTON	WILL-BROS	012664
HADLEY	ELLIS	BEMIS-SHUTTS	055153	KINSLER SE	MORTON	KINSLER	380548
HAGERMAN	RICE	CHASE-SILICA	134395	KINTER	PHILLIPS	SLINKER	661340
HAGERMAN EAST	RICE	CHASE-SILICA	134395	KISMET EAST	MEADE	KISMET	381850
HAGAN	BARTON	CHASE-SILICA	134395	KISMET NW	SEWARD	KISMET	381850
HAGERMAN	RUSSELL	HAGAMAN	298763	KISMET SOUTH	SEWARD	KISMET	381850
HAGERMAN NORTH	RUSSELL	HAGAMAN NORTH	010093	KLENDIA	MARION	LOST SPRINGS	428581
HALE	CHAUTAUQUA	HALE-INGE	299507	KLENDIA NW	MARION	LOST SPRINGS	428581
HALL	RUSSELL	HALL-GURNEY	300034	KLENDIA SW	MARION	LOST SPRINGS	428581
HALL NORTH	RUSSELL	HALL-GURNEY	300034	KLUG	BARTON	TRAPP	715905

**Table 6. Fields Not Officially Recognized by State Regulatory Agencies**

Alias Field	County Name	Valid Field Name	Field Code	Alias Field	County Name	Valid Field Name	Field Code
KLUG NORTH	BARTON	TRAPP	715905	MEISTRELL	ELLIS	BEMIS-SHUTTS	055153
KLUG NW	BARTON	TRAPP	715905	MELLOR WEST	BARTON	MELLOR	466614
KLUG WEST	BARTON	TRAPP	715905	MELLOR	BARTON	SALINA	625433
KOBLITZ	ELLIS	BEMIS-SHUTTS	055153	MENTOR SOUTH	BARTON	SALINA	625433
KOBLITZ NW	ELLIS	BEMIS-SHUTTS	055153	MERTEN	BARTON	OTIS-ALBERT	530307
KOEGBOEHN NORTH	CHASE	KOEGBOEHN	384757	MERTEN SE	BARTON	OTIS-ALBERT	530307
KOWALSKY NW	BARTON	KOWALSKY	386524	MIGNOT	GREENWOOD	LY-GREEN	435341
KRAFT-PRUSA EAST	ELLSWORTH	KRAFT-PRUSA	386819	MILDREXTER SW	GRAHAM	MILDREXTER	473892
KRAFT-PRUSA SE	BARTON	KRAFT-PRUSA	386819	MISSOURI FLATS NORTH	GOVE	MISSOURI FLATS NE	478806
KRAMPTON	BARTON	ST PETER	674686	MOHO	RUSSELL	HALL-GURNEY	300034
KRANKENBERG	HODGEMAN	KRANK	008190	MOJO	GREENELEY	MOORE-JOHNSON	013500
KRAUS NORTH	ELLIS	KRAUS	387129	MONETT	CHAUTAUQUA	PERU-SEDAN	551823
KRAUS NW	ELLIS	KRAUS	387129	MOON	STAFFORD	GATES	267479
KRAUS WEST	ELLIS	KRAUS	387129	MOONEY	RICE	MARY IDA SOUTH	450695
KRIER	BARTON	KRAFT-PRUSA	386819	MOONEY SE	RICE	MARY IDA SOUTH	450695
KRUCKENBERG	BARTON	OTIS-ALBERT	530307	MOORE	BUTLER	POTWIN	568882
KUSKE NORTH	SEDGWICK	KUSKE	388819	MOORE	BUTLER	IDENBRO	344859
L F J	COWLEY	MADDIX NORTH	439690	MOORHOUSE	KINGMAN	BROADWAY	093293
LA CYGNE-CADMUS	LINN	LACYGNE-CADMUS	393750	MORE	LABETTE	IDENBRO	344859
LAGERE	GRAHAM	LEGERE	408470	MOREL EAST	GRAHAM	MOREL	484875
LAKE BARTON WEST	BARTON	LAKE BARTON	395207	MOREL NW	GRAHAM	MOREL	484875
LAKE CREEK EAST	LABETTE	TOMEY	712479	MOREL SE	GRAHAM	MOREL	484875
LAKE SHORE	COFFEY	THOMSEN	705635	MOREL WEST	GRAHAM	MOREL	484875
LANSDOWNE	KINGMAN	BROADWAY	093293	MORLAN	GRAHAM	COOPER	159723
LARNED SW	PAWNEE	LARNED	402430	MORNING STAR	STAFFORD	SEEVERS NW	642716
LARSON	MCPHERSON	RITZ-CANTON	603558	MOUNT AYR	ROOKS	PLAINVILLE	559586
LARSON SW	MCPHERSON	RITZ-CANTON	603558	MT VERNON	GRAHAM	MOUNT VERNON	001955
LAUDICK	BARTON	BEAVER SOUTH	050224	MUELLER NW	STAFFORD	MUELLER	492409
LAURA	GRAHAM	COOPER	159723	MUELLER WEST	STAFFORD	MUELLER	492409
LAURA	ROOKS	COOPER	159723	MULLENBERG	GRAHAM	COOPER	159723
LAURA SE	ROOKS	TRICO	717362	MULE CREEK	COMANCHE	ALFORD	009557
LAW SOUTH	GRAHAM	LAW	404941	MULE CREEK NE	KIOWA	ALFORD	009557
LE CLERC	RICE	GENESE-EDWARDS	269208	MULE CREEK NW	COMANCHE	ALFORD	009557
LEIKER NW	ELLIS	LEIKER	408871	MULE CREEK NW	KIOWA	ALFORD	009557
LEMON	HASKELL	VICTORY	738077	MURPHY SW	SUMNER	MURPHY	494579
LEMON NORTH	HASKELL	VICTORY	738077	N K SE	GRAY	NK SE	007634
LEMON NW	HASKELL	VICTORY	738077	NAGEL	STAFFORD	MACKSVILLE	439163
LEMON RANCH	COMANCHE	COLLIER FLATS	153957	NELSON	MORRIS	LOST SPRINGS	428581
LEOVILLE SE	BARTON	LEOVILLE	410948	NEOSHO FALLS	ALLEN	NEOSHO FALLS-LEROY	502479
LEOVILLE SOUTH	BARTON	LEOVILLE	410948	NEOSHO FALLS	WOODSON	NEOSHO FALLS-LEROY	502479
LERADO SW	RENO	LERADO	411134	NETTIE SE	ROOKS	NETTIE	502758
LEROY	COFFEY	NEOSHO FALLS-LEROY	502479	NEWCOMER NW	TREGO	NEWCOMER	506075
LEROY NORTH	COFFEY	NEOSHO FALLS-LEROY	502479	NICHOLS SOUTH	ALFORD	ALFORD	009557
LESAGE SW	GRAHAM	NICHOLS	411320	NICHOLS SW	KIOWA	NICHOLS	507556
LESLIE	MEADE	STEVENS	680142	NICHOLS SW NEW	KIOWA	ALFORD	009557
LETSCH	RUSSELL	HALL-GURNEY	300034	NICHOLSON NORTH	ELLIS	NICHOLSON	507804
LETSCH SOUTH	RUSSELL	HALL-GURNEY	300034	NICHOLSON SOUTH	ELLIS	NICHOLSON	507804
LIBERAL	SEWARD	HUGOTON GAS AREA	337780	NIEDENTHAL	RUSSELL	GORHAM	281563
LIBERAL AIRPORT	SEWARD	LIBERAL WEST	005522	NIKKEL	HARVEY	HOLLOW-NIKKEL	328417
LIBERAL EAST	SEWARD	LIBERAL SE	413080	NIXON	PAWNEE	CARPENTER	121242
LIBERAL-WHITE	SEWARD	LIBERAL-LIGHT	413049	NOAH	GRAHAM	TRICO	717362
LIGHT	SEWARD	LIBERAL-LIGHT	413049	NOAH EAST	GRAHAM	TRICO	717362
LINCOLN NORTH	STAFFORD	BAYER	045023	NORTHAMPTON SE	ROOKS	MARCOTTE	446479
LINCOLN NW	STAFFORD	BAYER	045023	NUNN EAST	FINNEY	DAMME	179349
LINDSBORG SOUTH	MCPHERSON	LINDSBORG	415653	NUNN GAS AREA	FINNEY	PANOMA GAS AREA	538159
LITTLE RIVER	RICE	ODESSA	519759	NURSE SOUTH	BARBER	NURSE	514828
LIVELY	MCPHERSON	RITZ-CANTON	603558	NUTSCH	ROOKS	MARCOTTE	446479
LIVELY EAST	MCPHERSON	RITZ-CANTON	603558	ODESSA SOUTH	RICE	ODESSA	519759
LIVENGOOD	BROWN	LIVINGOOD	003147	OGALLAH SE	TREGO	OGALLAH	520162
LOHMEYER	RUSH	REICHEL	594459	OGALLAH WEST	TREGO	OGALLAH	520162
LONE STAR SW	ROOKS	LONE STAR	424799	OLD MAIDS FORK	RUSH	SCHADEL NE	637128
LORRAINE SOUTH	ELLSWORTH	LORRAINE	427527	OLIVE	DECATUR	JORN	364184
LOST SPRINGS NE	DICKINSON	LOST SPRINGS	428581	OLIVE SW	DECATUR	JORN	364184
LOST SPRINGS NORTH	DICKINSON	LOST SPRINGS	428581	OLMITZ SW	BARTON	OLMITZ SOUTH	524511
LOST SPRINGS NW	DICKINSON	LOST SPRINGS	428581	OPPY	HODGEMAN	HANSTON-OPPY	303847
LOST SPRINGS SE	MARION	LOST SPRINGS	428581	OPPY EAST	HODGEMAN	HANSTON-OPPY	303847
LOST SPRINGS SOUTH	MARION	LOST SPRINGS	428581	ORANGE	PAWNEE	MASSEY	451749
LOVETT SE	PAWNEE	LOVETT	430441	ORANGE EAST	PAWNEE	MASSEY	451749
LUCAS	BUTLER	KEIGHLEY	372030	ORLANDO EAST	CHEYENNE	CHERRY CREEK NIOBARA GAS	000986
LUND	GOVE	MID-LUND	011801	OTIS	BARTON	OTIS-ALBERT	530307
LUNDGREN SOUTH	GOVE	LUNDGREN	434170	OTIS	RUSH	OTIS-ALBERT	530307
LYND SE	ROOKS	LYND	435930	P E P	STANTON	BIG BOW	013190
MADALENE	NESS	MADALENE	404510	PALCO	ROOKS	MARCOTTE	446479
MADDEN	ELLIS	SCHOENCHEN	638616	PALCO SE	ROOKS	MARCOTTE	446479
MADDIX WEST	COWLEY	MADDIX NORTH	439690	PALCO SW	ROOKS	COOPER	159723
MADRY	ROOKS	OPITA WEST	675752	PALMER WEST	ROOKS	PALMER	538950
MADISON	GREENWOOD	SEELEY-WICK	642592	PANOMA	GRANT	PANOMA GAS AREA	538159
MARCH	SEWARD	EVALYN-CONDIT	230521	PANOMA	STEVENS	PANOMA GAS AREA	538159
MARCHAND	BARTON	CHASE-SILICA	134395	PANOMA NE	GRANT	PANOMA GAS AREA	538159
MARCHAND WEST	BARTON	CHASE-SILICA	134395	PANOMA NORTH	GRANT	PANOMA GAS AREA	538159
MARCOTTE NORTH	ROOKS	MARCOTTE	446479	PANOMA SW	STEVENS	PANOMA GAS AREA	538159
MARCOTTE NW	ROOKS	MARCOTTE	446479	PARADISE CREEK SOUTH	ROOKS	PARADISE CREEK	539213
MARCOTTE SOUTH	ROOKS	TRICO	717362	PARAMORE	PAWNEE	CARPENTER	121242
MARCOTTE SW	ROOKS	MARCOTTE	446479	PARAMORE EAST	PAWNEE	CARPENTER	121242
MARIE	STAFFORD	GATES	287479	PARKER NW	RUSSELL	PARKER	539957
MARJORIE	BARBER	SKINNER	659666	PARKIN	KIOWA	ALFORD	009557
MARJORIE EAST	BARBER	SKINNER	659666	PATTON	RICE	WHERRY	763114
MARSHALL	ELLIS	BEMIS-SHUTTS	055153	PAULSON NE	BUTLER	PAULSON	543739
MARSHALL	GREENWOOD	ZIMMERMAN	791920	PAWNEE ROCK EAST	BARTON	CONVERSE	158638
MARTIN NORTH	EDWARDS	MARTIN	449889	PAWNEE ROCK NE	BARTON	PAWNEE ROCK	544700
MASSEY WEST	EDWARDS	MASSEY	451749	PAWNEE ROCK SOUTH	PAWNEE	PAWNEE ROCK	544700
MASSEY WEST	PAWNEE	MASSEY	451749	PAWNEE ROCK WEST	PAWNEE	PAWNEE ROCK	544700
MASSONI	SEWARD	KISMET	381850	PEACE CREEK	RENO	ZENITH-PEACE CREEK	791245
MASSONI EAST	SEWARD	KISMET	381850	PEACE CREEK NE	RENO	ZENITH-PEACE CREEK	791245
MATTHEWS	ELLSWORTH	KRAFT-PRUSA	386819	PEAVEY	ELLIS	BEMIS-SHUTTS	055153
MAUNE	KEARNY	HUGOTON GAS AREA	337780	PECK	COWLEY	COPELAND	160405
MAYHILL	COWLEY	COPELAND	160405	PERRY	WOODSON	PERRY-HALLIGAN	550893
MCCLANAHAN EAST	EDWARDS	MCCLANAHAN	457399	PERTH EAST	SUMNER	PERTH	551730
MCCLLELLAN SW	ROOKS	MCCLLELLAN	457492	PETRIE NW	CHAUTAUQUA	PERU-SEDAN	551823
MC CLOUTH	JEFFERSON	M CLOUTH	462049	PETRIE NW	SEDGWICK	PETRIE	552474
MC CLOUTH	LEAVENWORTH	BARBER	462049	PFANNENSTEIL	SEDGWICK	MINER	476620
MCCLURE	BARBER	RHODES	597885	PIERCE NW	BUTLER	PIERCE	555303
MCCUNE	STAFFORD	UNION CENTER	727731	PIERCE WEST	BUTLER	PIERCE	555303
MCGUIRE	BARBER	MCGUIRE-GOEMANN	460778	PIONEER	RICE	CHASE-SILICA	134395
MCGUIRE-GOEMANN EAST	BARBER	SHARON	647971	PIXLEE	GREENWOOD	ATYEO-PIXLEE	030281
MCHALE SOUTH	ROOKS	MCHALE	460809	PLEASANT NORTH	ELLIS	IRVIN	348874
MCKINNEY EAST	CLARK	COLOR	008886	PLEASANT NW (OLD)	ELLIS	PLEASANT	559907
MCONUN	CHAUTAUQUA	MCONUN	462855	PLEASANT PRAIRIE NORTH	FINNEY	PLEASANT PRAIRIE	560434
MOREY-NOLDS SW	BARBER	CHAPIN RANCH	097229	PLEASANT PRAIRIE NW	FINNEY	PLEASANT PRAIRIE	560434
MEDICINE LODGE	BARBER	MEDICINE LODGE-BOGGS	465002	PLEASANT PRAIRIE NW	KEARNY	PLEASANT PRAIRIE	560434
MEDICINE LODGE NE	BARBER	MEDICINE LODGE-BOGGS	465002	PLEASANT RIDGE	ELLIS	BEMIS-SHUTTS	055153
MEDICINE LODGE NORTH	BARBER	WHELAN	762959	PLEASANT RIDGE SW	ELLIS	BEMIS-SHUTTS	055153
MEDICINE LODGE SW	BARBER	AETNA GAS AREA	004628	PLEASANT VALLEY SOUTH	ELLIS	PLEASANT VALLEY	560651
MEDICINE LODGE WEST	BARBER	MEDICINE LODGE-BOGGS	465002	PLOGG	RICE	CHASE-SILICA	134395
MEDWAY	HAMILTON	BRADSHAW GAS AREA	087620	PLUM CREEK	ELLSWORTH	STOLTENBERG	681785
MEIERDIERKS	MEADE	JOHAN	361115	POLLYANNA	GRANT	POLLYANNA	001872
MEIERDIERKS SE	MEADE	JOHAN	361115	POTTER SE	ELLIS	POTTER	568541



**Table 6. Fields Not Officially Recognized by State Regulatory Agencies**

Alias Field	County Name	Valid Field Name	Field Code	Alias Field	County Name	Valid Field Name	Field Code
PRAIRIE HOME	STAFFORD	SHAEFFER-ROTHGARN	646855	SILICA SOUTH	RICE	CHASE-SILICA	134395
PRAIRIE HOME SOUTH	STAFFORD	SHAEFFER-ROTHGARN	646855	SILVER CREEK	COWLEY	FROG HOLLOW EAST	258774
PRAIRIE STAR	SHERMAN	GOODLAND NIOBRARA GAS AREA	001134	SILVER CREEK (NEW)	COWLEY	ALBRIGHT	008100
PRESTON	PRATT	STARK	676649	SILVER CREEK (NEW)	ROOKS	WEBSTER	754542
PRITCHARD SE	BARTON	PRITCHARD	573021	SIMMONS	STEVENS	KINSLEY EAST	380555
PRITCHARD SE	STAFFORD	PRITCHARD	573021	SINGLEY SOUTH	MEADE	SINGLEY	657581
PRITCHARD SOUTH	STAFFORD	PRITCHARD	573021	SITKA NE	CLARK	HARPER RANCH	306978
PROFFITT	RICE	CHASE-SILICA	134395	SITTNER SOUTH	STAFFORD	SITTNER	658232
PROPP	MARION	LOST SPRINGS	428581	SKINNER NORTH	BARBER	SKINNER	659666
PRUSA	BARTON	KRAFT-PRUSA	386819	SKINNER SOUTH	BARBER	SKINNER	659666
PRUSA NORTH	BARTON	KRAFT-PRUSA	386819	SKINNER SW	BARBER	SKINNER	659666
PRUSA SE	BARTON	KRAFT-PRUSA	386819	SMITH-DENNING	ELLIS	COOPER	159723
PRUSA WEST	BARTON	KRAFT-PRUSA	386819	SMITH-DENNING WEST	GRAHAM	COOPER	159723
PUDDEN	COWLEY	COPELAND	160405	SMOKY HILL	RUSSELL	TRAPP	715905
PUNDSACK NW	STAFFORD	PUNDSACK NORTH	575013	SMYRES	RICE	WELCH-BORNHOLDT	756247
PUNDSACK SW	STAFFORD	PUNDSACK	574982	SNAKE CREEK SW	CLARK	SNAKE CREEK	663479
QUARRY SIDING	MARION	LOST SPRINGS	428581	SOLOMON NE (OLD)	ELLIS	SOLOMON	665091
QUARRY SIDING SE	MARION	LOST SPRINGS	428581	SOUTH SIDE	KEARNY	PLEASANT PRAIRIE	560434
RAGO	KINGMAN	SPIVEY-GRABS-BASIL	669958	SPAULDING	TREGO	TRICO	717362
RAINBOW BEND NE	COWLEY	GRAHAM	283718	SPAULDING SOUTH	ELLIS	TRICO	717362
RAINBOW BEND WEST	COWLEY	RAINBOW BEND	583492	SPAULDING SOUTH	TREGO	TRICO	717362
RAINBOW BEND WEST	SUMNER	RAINBOW BEND	583492	SPIVEY	HARPER	SPIVEY-GRABS-BASIL	669958
RAIRDEN	EDWARDS	WIL	767361	SPIVEY	KINGMAN	SPIVEY-GRABS-BASIL	669958
RANDALL	THOMAS	BASTIN	042698	SPIVEY NW	KINGMAN	SPIVEY-GRABS-BASIL	669958
RANSON	STAFFORD	ZENITH-PEACE CREEK	791245	SPIVEY SE	HARPER	SPIVEY-GRABS-BASIL	669958
RANTOUL NORTH	FRANKLIN	PAOLA-RANTOUL	538686	SPIVEY SE	KINGMAN	SPIVEY-GRABS-BASIL	669958
RAY NORTH	NORTON	RAY WEST	582024	SPIVEY WEST	KINGMAN	SPIVEY-GRABS-BASIL	669958
RAYMOND	RICE	CHASE-SILICA	134395	SPIVEY WEST	HARPER	SPIVEY-GRABS-BASIL	669958
RED LINE NORTH	GRAHAM	RED LINE NW	591328	SPIVEY-GRABS	KINGMAN	SPIVEY-GRABS-BASIL	669958
RED WING WEST	BARTON	REDWING WEST	593043	SPRING HILL	ELLIS	SPRING HILL SCHOOL DIST	009372
REDWING SE	BARTON	REDWING	592878	SPRING VALLEY	MCPHERSON	RITZ-CANTON	603558
REDWING SOUTH	BARTON	REDWING	592878	ST JOHN NORTH	STAFFORD	ST JOHN NW	673818
REDWING SW	BARTON	REDWING	592878	ST PETER NW	BARTON	FEIST	238118
REESE	GREENWOOD	REECE	593068	STAATZ	RICE	FREDERICK	256108
REEVE NORTH	FINNEY	ORANGE J	527063	STANGE	WOODSON	VERNON	736658
REICH	RUSSELL	FAIRPORT	233909	STATE LINE	SUMNER	MURPHY	454579
REICH SOUTH	RUSSELL	FAIRPORT	233909	STEVEN NW	NESS	STEVEN NW	678964
REICHEL GAS AREA	RUSH	REICHEL	594459	STEPHENS	ELK	HALE-INGE	299507
REIDA EAST	KINGMAN	REIDA	594645	STOCKHOLM WEST	GREELEY	STOCKHOLM SW	681475
REIDA WEST	KINGMAN	SPIVEY-GRABS-BASIL	669958	STONEMAN SOUTH	PHILLIPS	STONEMAN	682281
REIDEL	GRAHAM	RIEDEL	600938	STRAHM EAST	NEMAHA	STRAHM	683335
REIDEL SW	GRAHAM	RIEDEL SW	600954	STRATMAN	ELLSWORTH	STOLTENBERG	681785
REIF	BARTON	TRAPP	715905	STROBEL	STAFFORD	RADIUM TOWNSITE	582655
RHODES NORTH	BARBER	RHODES	597885	STROBEL NW	STAFFORD	RADIUM TOWNSITE	582655
RHODES NW	BARBER	RHODES	597885	STUCKEY	STAFFORD	BURRTON NE	106453
RICHFIELD NORTH	MORTON	RICHFIELD	599559	STUMPS	ELLSWORTH	BLOOMER	074227
RICK SE	RICE	CHASE-SILICA	134395	SULLIVAN	RUSSELL	GORHAM	281563
RIFFE	ROOKS	LOCUST GROVE	422288	SUNNYVIEW	HARPER	SPIVEY-GRABS-BASIL	669958
RINDT	MORRIS	GRANDVIEW SOUTH	285051	SUNNYVIEW	KINGMAN	SPIVEY-GRABS-BASIL	669958
RIVERVIEW SOUTH	ELLIS	RIVERVIEW	604302	SUSANK	BARTON	TRAPP	715905
ROACH	STAFFORD	CURTIS	174945	SUTCLIFF	GOVE	SUTCLIFFE	691147
ROBINSON	BUTLER	ALLEN-ROBINSON	011110	SWEENEY WEST	PAWNEE	SWEENEY	692205
ROCHESTER	KINGMAN	SPIVEY-GRABS-BASIL	669958	SYCAMORE CREEK	MONTGOMERY	JEFFERSON-SYCAMORE	358998
ROCK NORTH	COWLEY	ROCK	607566	SYMS EAST	STAFFORD	MUELLER	492409
ROESLER EAST	BARTON	ROESLER	610418	TAJCHMAN	MARION	LOST SPRINGS	428581
ROGERS	ROOKS	MARCOTTE	446479	TEETER	CHASE	TEETER-SCOTT	700155
ROLLING GREEN	BARTON	SHAEFFER-ROTHGARN	646855	TEETER	GREENWOOD	TEETER-SCOTT	700155
ROME	ELLIS	SUGARLOAF SE	687055	TERWILLIGER NW	LANE	TERWILLIGER	702360
ROSEDALE EAST	KINGMAN	ROSEDALE	613518	TEUBNER	ELLSWORTH	URRAINE	427527
ROSEDALE NE	KINGMAN	ROSEDALE	613518	THAYER EAST	NEOSHO	URBANA SW	017048
ROTHE	RUSH	REICHEL	594459	THEIS	CLARK	MCKINNEY	481491
ROTHGARN	STAFFORD	SHAEFFER-ROTHGARN	646855	THIRTY-THREE	SEWARD	EVALYN-CONDIT	230521
ROUNDUP	BARBER	RHODES	597885	TOBIAS SOUTH	RICE	TOBIAS	710340
ROXBURY SE	MCPHERSON	ROXBURY SOUTH	616897	TORRANCE	PAWNEE	SWEENEY	692209
ROYALTY NORTH	LANE	BUFFALO CREEK	101369	TOULON NORTH	ELLIS	TOULON	714184
ROZEL	PAWNEE	STEFFEN SOUTH	678995	TOULON SOUTH	ELLIS	TOULON	714184
RUSCH	RUSSELL	GORHAM	281563	TOULON SW	ELLIS	TOULON	714184
RUSSELL NE	RUSSELL	RUSSELL	619882	TRAFFAS SE	BARBER	TRAFFAS	715130
RUTHERFORD EAST	PAWNEE	RYAN	621239	TRAPP EAST	BARTON	TRAPP	715905
RYDING	SALINE	SMOLAN	663231	TRAPP EAST	RUSSELL	TRAPP	715905
RYERSEE SW	NESS	RYERSEE	621549	TRAPP SOUTH	BARTON	TRAPP	715905
RYUS TOWNSITE	GRANT	PANOMA GAS AREA	538159	TRAPP WEST	RUSSELL	TRAPP	715905
SALEMSBORG	SALINE	LINDSBORG	415653	TRARBACH	ROOKS	MARCOTTE	446479
SALINA SOUTH	SALINE	SALINA	625433	TREKELL	SUMNER	ANSON SE	019849
SALLEY SW	SEWARD	SALLEY	625712	TRENTON	KINGMAN	SPIVEY-GRABS-BASIL	669958
SANDFORD SOUTH	BARTON	BOYD	085558	TRENTON SOUTH	KINGMAN	SPIVEY-GRABS-BASIL	669958
SANDROCK SE	BARTON	SHAEFFER-ROTHGARN	646855	TUTTLE EAST	CLARK	SNAKES CREEK	683479
SANDROCK SOUTH	BARTON	SANDROCK	631013	TWIN MOUNDS	MCPHERSON	GEOROB	270014
SANFORD	BARTON	SANDROCK	630765	UBERT NORTH	ELLIS	POLIFKA	563550
SANFORD SOUTH	BARTON	BOYD	085558	UMMEL	NESS	AMSTUTZ	016541
SANTA FE	HASKELL	HUGOTON GAS AREA	337780	UNDERWOOD	BARTON	TRAPP	715905
SANTA FE (OLD)	HASKELL	HUGOTON GAS AREA	337780	UNG SW	DECATUR	UNG	727425
SATANTA	HASKELL	HUGOTON GAS AREA	337780	UNGER SW	MARION	UNGER	727487
SATANTA NORTH	HASKELL	EUBANK	229250	UNRUH EAST	BARTON	UNRUH	729254
SCHERMERHORN	ANDERSON	SELMA	643646	VAN LIEU EAST	STAFFORD	VAN LIEU	733285
SCHINDLER	ROOKS	DOPITA	197479	VEAL	MORRIS	WILDE	768477
SCHMALIAN	STAFFORD	MUELLER	492409	VERNON NORTH	SUMNER	MURPHY	494579
SCHMEIDLER NW	ELLIS	SCHMEIDLER	637996	VICTORIA	ELLIS	TOULON	714184
SCHNEIDER	RUSSELL	TRAPP	715905	VILAS	WILSON	BUFFALO-VILAS	101834
SCHOENCHEN (OLD)	ELLIS	RUDER	617898	VOLTAIRE	SHERMAN	GOODLAND NIOBRARA GAS AREA	001134
SCHROEDER	ELLSWORTH	STOLTENBERG	681785	WAKEENEY NW	TREGO	DIEBOLT	191797
SCHWEIZER	RENO	ZENITH-PEACE CREEK	791245	WALL	HARPER	BURRTON NE	106453
SCOTT	GREENWOOD	TEETER-SCOTT	700155	WALNUT HEPLER	CRAWFORD	HEPLER	317449
SEDAN	CHAUTAUQUA	PERU-SEDAN	551823	WALTER	ELLIS	BEMIS-SHUTTS	055153
SELLENS	RUSSELL	TRAPP	715905	WALTER NORTH	ELLIS	BEMIS-SHUTTS	055153
SEMISCH	BUTLER	SNOWDEN-MCSWEENEY	664099	WALTER SE	ELLIS	BEMIS-SHUTTS	055153
SESSIN	ELLIS	SOLOMON	665091	WARNER NORTH	DECATUR	WARNER	749341
SESSIN WEST	ELLIS	SOLOMON	665091	WAYNE NORTH	EDWARDS	WAYNE	752906
SEWARD	BUTLER	KEIGHLEY	372030	WEBSTER NW	ROOKS	WEBSTER	754542
SHADY	PAWNEE	ZOOK	792882	WEDEL	HAMILTON	BRADSHAW GAS AREA	087620
SHADY NORTH	PAWNEE	ZOOK	792882	WEIDE	HAMILTON	WINTERSCHIED	774491
SHADY SW	PAWNEE	ZOOK	792882	WELCH	RICE	WELCH-BORNHOLDT	756247
SHAEFFER	STAFFORD	SHAEFFER-ROTHGARN	646855	WELCH NORTH	RICE	WELCH-BORNHOLDT	756247
SHAEFFER NE	BARTON	SHAEFFER-ROTHGARN	646855	WELDA	ANDERSON	COLONY-WELDA	154670
SHANNON NORTH	COWLEY	SHANNON	647754	WELLSFORD NE	KIOWA	WELLSFORD	757642
SHARON NE	HARPER	SHARON	647971	WERNER	COWLEY	WILSON	771887
SHENEMAN	COWLEY	WILSON	771887	WERNER SW	COWLEY	MADDIX NORTH	439690
SHENK	BARTON	SCHENK	637283	WESTOLA	MORTON	GREENWOOD GAS AREA	290011
SHOO-FLY	BARTON	TRAPP	715905	WHEATLAND SE	ELLIS	WHEATLAND SOUTH	762556
SHRALNER	MORTON	ELKHART	219663	WHELAN EAST	BARBER	ILS	342835
SHUMWAY WEST	RICE	SHUMWAY	654605	WHERRY NORTH	RICE	WHERRY	763114
SHUTTS	ELLIS	BEMIS-SHUTTS	055153	WHITACRE	COWLEY	ARKANSAS CITY GAS AREA	024453
SICKLES	COWLEY	WILMOT-FLORAL	771825	WHITE	PRATT	CARVER-ROBBINS	123102
SIEKER	BARTON	ROLLING GREEN EAST	611441	WHITE SW	GRAHAM	TRICO	717362
SIEKER	STAFFORD	ROLLING GREEN EAST	611441	WHITE SW	TREGO	TRICO	717362
SILICA	BARTON	CHASE-SILICA	134395	WHITE WOMAN SE	KEARNY	WHITE WOMAN	765036
SILICA	RICE	CHASE-SILICA	134395	WIL NE	EDWARDS	WIL	767361



**Table 6. Fields Not Officially Recognized by State Regulatory Agencies**

Alias Field	County Name	Valid Field Name	Field Code	Alias Field	County Name	Valid Field Name	Field Code
HEENON DBS	MARTIN	MOREE CONSOL	012809	OIL SPRINGS	MAGOFFIN	OIL SPRINGS CONSOL	012021
HEENON DBS	PIKE	MOREE CONSOL	012809	OIL VALLEY	WAYNE	OIL VALLEY CONSOL	005282
HELL CREEK	LEE	WALKER CREEK CONSOL	012087	OLD HARTFORD	OHIO	CONCORD CHURCH	156964
HENDERSON WEST	HENDERSON	HENDERSON NORTH	315961	HOPKINS	HOPKINS	SLAUGHTERS EAST CONSOL	013160
HERBERT	HANCOCK	PELLVILLE-HERBERT	005295	OLIVER	ALLEN	BRITT CONSOL	012699
HERBERT	OHIO	PELLVILLE-HERBERT	005295	ONEIDA	CLAY	ONEIDA CONSOL	013039
HICKORY SCHOOL	DAVISS	CANE RUN CONSOL	012924	PANTHER	DAVISS	CLEOPATRA CONSOL	148206
HIGH BLUFF	CHRISTIAN	HARDESON CONSOL	305056	PEA RIDGE	CUMBERLAND	LITRELL CONSOL	013011
HIGH BLUFF	MUHLNBERG	HARDESON CONSOL	305056	PEABODY	CLAY	CREEKVILLE-HYDEN CONSOL	011937
HIGHLAND	UNION	PROCTOR	573238	PELLVILLE	DAVISS	PELLVILLE-HERBERT	005295
HIGHWAY	CLINTON	IDA CONSOL	005539	PELLVILLE	HANCOCK	PELLVILLE-HERBERT	005295
HIGHWAY	CUMBERLAND	IDA CONSOL	005539	PELLVILLE	OHIO	PELLVILLE-HERBERT	005295
HIGHWAY CONSOL	CLINTON	IDA CONSOL	005539	PERNOUD	HENDERSON	PENROD CONSOL	012411
HIGHWAY CONSOL	CUMBERLAND	IDA CONSOL	005539	PERKINS	WHITLEY	MEADOW CREEK CONSOL	012005
HIGHWAY EAST	CLINTON	IDA CONSOL	005539	PETIT	DAVISS	PETTIT CONSOL	013400
HIGHWAY SOUTH	CLINTON	IDA CONSOL	005539	PETROLEUM	ALLEN	PETROLEUM CONSOL	010997
HILL CHAPEL	WHITLEY	MEADOW CREEK CONSOL	012005	PETTIT	DAVISS	PETTIT CONSOL	013400
HILL HOLLOW	WHITLEY	MEADOW CREEK CONSOL	012005	PHELPS DBS	PIKE	BOARD TREE	076961
HINTON	ALLEN	ALONZO CONSOL	004647	PICKETT	ADAIR	PICKETT CONSOL	554677
HITESVILLE	UNION	HITESVILLE CONSOL	324975	PICKETT	GREEN	PICKETT CONSOL	554677
HOGBACK NORTH	CLINTON	IDA CONSOL	005539	PICKETT WEST	GREEN	PICKETT CONSOL	554677
HOLLY CREEK	BREATHITT	HOLLY CREEK CONSOL	012990	POOLE	HENDERSON	POOLE CONSOL	565348
HOLLY CREEK	WOLFE	HOLLY CREEK CONSOL	012990	POOLE	WEBSTER	POOLE CONSOL	565348
HOPEWELL CHURCH	GRAYSON	POST EAST	567797	POOLE EAST	WEBSTER	POOLE CONSOL	565348
HOUSE BRIDGE	HENDERSON	DIXIE CONSOL	012949	POOLE SOUTH	WEBSTER	POOLE CONSOL	565348
HUDGINS	GREEN	HUDGINS CONSOL	005525	POOLE WEST	HENDERSON	POOLE CONSOL	565348
HUDGINS EAST	GREEN	HUDGINS CONSOL	005525	PRECEE DBS	MARTIN	FARLEY CHURCH CONS DBS	015638
HUDGINS NORTH	GREEN	HUDGINS CONSOL	005525	PRIMROSE	LEE	WALKER CREEK CONSOL	012087
HUFFAKER FORK	CLINTON	LEE CHAPEL CONSOL	005596	RACCOON MOUNTAIN	CLAY	RACCOON MOUNTAIN CONSOL	011840
HUNTERSVILLE	CLINTON	LEE CHAPEL CONSOL	005596	RACCOON MOUNTAIN	LAUREL	RACCOON MOUNTAIN CONSOL	011840
HYDEN	LESLIE	CREEKVILLE-HYDEN CONSOL	011937	RANGERS LANDING	HENDERSON	RANGERS LANDING CONSOL	013050
HYDEN WEST	LESLIE	CREEKVILLE-HYDEN CONSOL	011937	RANGERS LANDING EAST	HENDERSON	RANGERS LANDING CONSOL	013050
HYDEN WEST CONSOL	LESLIE	CREEKVILLE-HYDEN CONSOL	011937	READY	GRAYSON	SHREWSBURY CONSOL	013070
IDA	CLINTON	IDA CONSOL	005539	READY NORTH	GRAYSON	SHREWSBURY CONSOL	013070
INDIAN CREEK	MENIFEE	INDIAN CREEK-TARR RIDGE	011759	RED CROSS	BARREN	RED CROSS CONSOL	012417
INDIAN HILL NORTH	HANCOCK	CHAMBERS	131481	REDBUSH	JOHNSON	REDBUSH CONSOL	011005
INEZ	MARTIN	BIG SANDY	083618	REDBUSH	LAWRENCE	REDBUSH CONSOL	011005
INEZ SOUTH DBS	MARTIN	INEZ SOUTH CONS DBS	015647	REEDYVILLE SOUTH	WARREN	ANNA CONSOL	011314
IRVINE	ESTILL	IRVINE-FURNACE	005546	REEDYVILLE SOUTH CONSOL	WARREN	ANNA CONSOL	011314
ISLAND	MCLEAN	ISLAND CONSOL	014554	RICHARDSVILLE	WARREN	ANNA CONSOL	011314
ISLAND SOUTH	MCLEAN	ISLAND NORTH	349494	RICHLAND	HOPKINS	RICHLAND CONSOL	013057
IVEL DBS	FLOYD	ALLEN CITY CONS DBS	015621	RICHLAND SOUTH	HOPKINS	RICHLAND CONSOL	013057
JELlico CREEK NRC	MCCREARY	JELlico CREEK	005609	RIGHT BEAVER CREEK	FLOYD	BEAVER CREEK	049790
JENNYS CREEK	JOHNSON	SWAMP BRANCH	011271	RITCHIE WEST DBS	PERRY	BULAN CONS DBS	015750
JOHNSON ISLAND	MCLEAN	CLEOPATRA CONSOL	148206	ROBARDS	HENDERSON	POOLE CONSOL	565348
JOLLY	OHIO	BARRETT HILL CONSOL	013117	ROBARDS EAST	HENDERSON	NIAGARA CONSOL	005272
JOLLY CONSOL	OHIO	BARRETT HILL CONSOL	013117	ROCK CREEK	MCCREARY	PILOT MOUNTAIN	001859
JUDE FORK DBS	MARTIN	JUDE FORK CONS DBS	015650	ROCKFIELD	WARREN	ROCKFIELD CONSOL	012054
JUDE FORK DBS	PIKE	JUDE FORK CONS DBS	015650	RODEMER	ALLEN	RODEMER CONSOL	011570
JUDGES CHAPEL	CHRISTIAN	APEX CONSOL	022182	ROSEWOOD	MUHLNBERG	ROSEWOOD SOUTH	614045
JUMBO	LINCOLN	JUMBO CONSOL	012203	ROWENA	RUSSELL	ROWENA CONSOL	013063
KALLOPI WEST	LESLIE	CREEKVILLE-HYDEN CONSOL	011937	RUMSEY	MCLEAN	RUMSEY CONSOL	018642
KAYJAY	KAYJAY	KAYJAY CONSOL	005593	SALT LICK	RUSSELL	CREEKSBORO CONSOL	169380
KAYJAY	KNOX	KAYJAY CONSOL	005563	SALT LICK BEND	CUMBERLAND	SALT LICK BEND CONSOL	004971
KEEL FORK DBS	FLOYD	KEEL FORK CONS DBS	015652	SCOTTSDALE	ALLEN	SCOTTSDALE CONSOL	012624
KETTLE	CUMBERLAND	KETTLE CONSOL	005568	SEBREE NORTH	WEBSTER	SEBREE CONSOL	641910
KETTLE CREEK	CUMBERLAND	KETTLE CREEK CONSOL	376711	SEMINARY SCHOOL	CLINTON	IDA CONSOL	005539
KETTLE NW	CUMBERLAND	TANBARK CONSOL	005382	SEMINARY SCHOOL	CUMBERLAND	IDA CONSOL	005539
KING	DAVISS	BELLS RUN CONSOL	054440	SEVENTY-SIX	CLINTON	SEVENTY-SIX CONSOL	011582
KINGSTON	UNION	WATHEN CONSOL	012897	SHIPLEY	CLINTON	LEE CHAPEL CONSOL	005596
KNOB LICK	METCALFE	KNOB LICK CONSOL	383517	SHORT BRANCH DBS	KNOTT	CARRIE CONS DBS	015627
LAFFOON	DAVISS	CANE RUN CONSOL	012924	SHORT CREEK	GRAYSON	POST	567766
LANCER SOUTH DBS	FLOYD	LANCER SOUTH CONS DBS	015654	SHREWSBERRY	GRAYSON	SHREWSBURY CONSOL	013070
LANDERS	ALLEN	SLEDGE CONSOL	012846	SHREWSBURY	EDMONSON	SHREWSBURY CONSOL	013070
LAURA DBS	MARTIN	JUDE FORK CONS DBS	015650	SHREWSBURY	GRAYSON	SHREWSBURY CONSOL	013070
LEE CHAPEL	CLINTON	LEE CHAPEL CONSOL	005596	SILVER MINE	HARDIN	FLINT HILL CONSOL	012752
LEGRANDE	HART	LEGRANDE CONSOL	005592	SINK	GRAYSON	POST	567766
LEITCHFIELD SOUTH	GRAYSON	SHREWSBURY CONSOL	013070	SLAUGHTERS EAST	HOPKINS	SLAUGHTERS EAST CONSOL	013160
LITRELL	CUMBERLAND	LITRELL CONSOL	013011	SLAUGHTERS EAST	WEBSTER	SLAUGHTERS EAST CONSOL	013160
LITTLE GOOSE	CLAY	BURNING SPRINGS CONSOL	010309	SLAVANS	MCCREARY	SLAVANS CONSOL	013072
LITRELL	CUMBERLAND	LITRELL CONSOL	013011	SLAVANS	WAYNE	SLAVANS CONSOL	013072
LITRELL EAST	CUMBERLAND	LITRELL CONSOL	013011	SLEDGE	ALLEN	SLEDGE CONSOL	012846
LIVERMORE	OHIO	LIVERMORE CONSOL	014255	SLEDGE	WARREN	SLEDGE CONSOL	012846
LOCUST HILL	MONROE	LOCUST HILL CONSOL	005827	SLIM ISLAND	UNION	GRASSY POND WEST	286105
LONE STAR	MUHLNBERG	HARDESON CONSOL	305056	SLOAN DBS	FLOYD	SLOAN CONS DBS	015665
LONE STAR CONSOL	CHRISTIAN	HARDESON CONSOL	305056	SOMORA	HARDIN	FLINT HILL CONSOL	012752
LONE STAR CONSOL	MUHLNBERG	HARDESON CONSOL	305056	SOUTH HILL	HARDIN	SILVER TOWER	656062
LONE STAR CONSOL	TODD	HARDESON CONSOL	305056	SOUTHARD	HOPKINS	RICHLAND CONSOL	013057
LONE STAR EAST	MUHLNBERG	HARDESON CONSOL	305056	ST RAPHAEL CHURCH	DAVISS	ST RAPHAEL	005364
LONE STAR NORTH	MUHLNBERG	HARDESON CONSOL	305056	ST VINCENT	UNION	HITESVILLE CONSOL	324975
LONE STAR WEST	CHRISTIAN	HARDESON CONSOL	305056	STANHOPE NORTH	WEBSTER	DIXON SOUTH CONSOL	012951
LONG CREEK	MUHLNBERG	HARDESON CONSOL	305056	STANLEY	DAVISS	GRIFFITH CONSOL	012760
LOST CREEK CHAPEL DBS	PERRY	BULAN CONS DBS	015750	STUBENVILLE	WAYNE	STUBENVILLE CONSOL	012284
LUZERNE	MUHLNBERG	GREENVILLE	289577	STRINGER	SIMPSON	MT AERIAL CONSOL	012236
LYNN BARK NORTH DBS	MARTIN	LYNN BARK CONS DBS	015693	STURGEON	JACKSON	STURGEON CREEK	013077
LYNN BARK SCHOOL DBS	MARTIN	LYNN BARK CONS DBS	015693	SUGAR CREEK	HOPKINS	RICHLAND CONSOL	013057
MARCUM EAST	LESLIE	CREEKVILLE-HYDEN CONSOL	011937	SULPHUR CREEK	BARREN	SULPHUR LICK CONSOL	005376
MARE CREEK SCHOOL DBS	FLOYD	BLAIRTOWN CONS DBS	015626	SULPHUR LICK	METCALFE	SULPHUR LICK CONSOL	005376
MARE CREEK SCHOOL DBS	PIKE	BLAIRTOWN CONS DBS	015626	SULPHUR LICK	MONROE	SULPHUR LICK CONSOL	005376
MARTIN COUNTY GAS	MARTIN	BIG SANDY	063516	SULPHUR LICK NORTH	MONROE	SULPHUR LICK CONSOL	005376
MAXWELL NEW	MCLEAN	MAXWELL	454725	SUNNYBROOK	WAYNE	SUNNYBROOK CONSOL	012290
MAXWELL NEW	OHIO	MAXWELL	454725	SUSIE	WAYNE	SUSIE CONSOL	005379
MCFARLAND CREEK	MONROE	LOCUST HILL CONSOL	005827	TAFFY	OHIO	TAFFY CONSOL	013307
MCIWER CREEK	CLINTON	CONCORD CONSOL	157026	TAR FORK	BRECKINRIDGE	TAR FORK CONSOL	013081
MCQUADY	BRECKINRIDGE	MCQUADY CONSOL	014260	TAR FORK NORTH	BRECKINRIDGE	TAR FORK CONSOL	013081
MEADE BRANCH DBS	MARTIN	WARFIELD CONS DBS	015671	TAULBEE	BREATHITT	TAULBEE CONSOL	005386
MEADOW CREEK	WHITLEY	MEADOW CREEK CONSOL	012005	TEGES CREEK	CLAY	TRIXIE CONSOL	013090
MENIFEE	MENIFEE	ROTHWELL CONSOL	013062	THOMAS DBS	MARTIN	THOMAS CONS DBS	015667
MENIFEE	POWELL	ROTHWELL CONSOL	013062	THOMAS DBS	PIKE	THOMAS CONS DBS	015667
MIDDLESBORO	BELL	CANADA MOUNTAIN	004833	THURLOW	GREEN	GREENSBURG CONSOL	288864
MIDWAY	HENDERSON	MIDWAY EAST	472776	TILDEN	WEBSTER	POOLE CONSOL	565348
MIDWAY WEST	HENDERSON	SMITH MTS SOUTH	662425	TYLER HILL	MUHLNBERG	BIVINS SCHOOL CONSOL	012694
MOREE	MARTIN	MOREE CONSOL	012809	TRACE FORK	KNOX	LITTLE RICHLAND CREEK CONS	005821
MOREE	PIKE	MOREE CONSOL	012809	TRAMMEL CREEK	ALLEN	WHEAT CONSOL	011029
MOUNT HERMON	MONROE	MT HERMAN	005660	TRAPP GAS POOL	CLARK	TRAPP	715905
MT AERIAL	ALLEN	MT AERIAL CONSOL	012236	TRIXIE	CLAY	TRIXIE CONSOL	013090
MT PISGAH	WAYNE	MT PISGAH CONSOL	012586	TUGGLE	CLINTON	LEE CHAPEL CONSOL	005596
MUNCY	OHIO	CREEKVILLE-HYDEN CONSOL	011937	TUNNEL HILL	HENDERSON	POOLE CONSOL	565348
NARROWS	OHIO	DAVIDSON CONSOL	013206	ULVAH	LEITCHER	BULL CREEK CONSOL	004819
NEW CYPRESS	MUHLNBERG	NEW CYPRESS CONSOL	014121	ULVAH DBS	LEITCHER	BULL CREEK CONSOL	004819
NIAGARA	HENDERSON	NIAGARA CONSOL	005272	UNION CHURCH	LEE	WALKER CREEK CONSOL	012087
NORTONVILLE	HOPKINS	NORTONVILLE CONSOL	013037	UNION CHURCH	WOLFE	WALKER CREEK CONSOL	012087
OAK GROVE	HENDERSON	OAK GROVE CONSOL	005277	UNION TOWN	UNION	UNION TOWN CONSOL	728479
OAK GROVE SCHOOL	CLINTON	CONCORD CONSOL	157026	UNION TOWN EAST	UNION	UNION TOWN CONSOL	728479
OAK HILL WEST	HOPKINS	OAK HILL WEST CONSOL	005280	UNION TOWN	HENDERSON	HITESVILLE CONSOL	324975
OAKLAND	HENDERSON	DIXIE CONSOL	012949	UTLEY	UNION	HITESVILLE CONSOL	324975
OIL CITY	BARREN	OIL CITY CONSOL	014468	UTLEY NORTH	UNION	SMITH MILLS CONSOL	662332







**Table 6. Fields Not Officially Recognized by State Regulatory Agencies**

Alias Field	County Name	Valid Field Name	Field Code	Alias Field	County Name	Valid Field Name	Field Code
CAT CREEK WEST DOME	PETROLEUM	CAT CREEK	125365	BLANCO NE	SAN JUAN	BLANCO	070724
CHELSEA	ROOSEVELT	CHELSEA CREEK	010254	BLUITT	ROOSEVELT	ALLISON	011851
CONRAD BUTTE	PONDERA	LEDGER	407455	BLUITT EAST	ROOSEVELT	BLUITT (ASSOCIATED)	078355
CORAL CREEK	TOOLE	LEDGER	407455	BUENA SUERTA	SAN JUAN	BASIN	042233
CUT BANK NORTH	FALLON	LOOKOUT BUTTE	426690	CANYON LARGO	RIO ARRIBA	BALLARD	036746
CUT BANK SW	GLACIER	CUT BANK	175565	CAVE	EDDY	GRAYBURG-JACKSON	286570
CUT BANK WEST	PONDERA	CUT BANK	175565	CHACO CANYON	SAN JUAN	SAN JUAN	003683
CUTBANK AND REAGAN	GLACIER	CUT BANK	175565	CHACON	RIO ARRIBA	LINDRITH WEST	415265
DARLING	GLACIER	CUT BANK	175565	CHACON	SANDOVAL	LINDRITH WEST	415265
DARLING	TOOLE	CUT BANK	175565	CHAMBERS	LEA	TOWNSEND	714618
DARLING NORTH	GLACIER	CUT BANK	175565	COMPANERO	RIO ARRIBA	BASIN	042233
DARLING NORTH	TOOLE	CUT BANK	175565	COMPANERO EAST	RIO ARRIBA	BLANCO	070724
DARLING WEST	GLACIER	CUT BANK	175565	CONNOR	SAN JUAN	CONNOR	157982
FLAT LAKE WEST	SHERIDAN	FLAT LAKE	243893	COOPER JAL	LEA	JALMAT	353905
GORMAN COULEE	CHOUTEAU	COAL MINE COULEE	013355	CULWIN	EDDY	SHUGART	654481
GYPSEY NORTH	PONDERA	GYPSEY BASIN	296181	DENTON SE	LEA	DENTON	188580
KINYON COULEE AND AREA	TOOLE	KINYON COULEE	380780	DOGIE CANYON	RIO ARRIBA	BLANCO SOUTH	070848
LONE TREE	SHERIDAN	FLAT LAKE	243893	DRICKEY	CHAVES	CAPROCK	118917
LONERIDER	ROOSEVELT	FLAT LAKE	009451	DUFFERS POINT	SAN JUAN	DUFFERS POINT	204879
MIDDLE DRY CREEK	CARBON	DRY CREEK MIDDLE	203607	EAVES	LEA	JALMAT	353905
MIDWAY	PONDERA	BRADY	087651	EIGHT MILE RIDGE	LEA	EIGHT MILE DRAW	216042
MOSSBY	GARFIELD	CAT CREEK	125365	ELLIOTT	LEA	WANTZ	748442
MOSSER	YELLOWSTONE	MOSSER DOME	003657	EUNICE	LEA	EUNICE MONUMENT	229901
PINE GAS	PRAIRIE	PINE	556450	FADEWAY	EDDY	FADEWAY RIDGE	013854
PINE GAS	WIBAUX	PINE	556450	FOREST	EDDY	SQUARE LAKE	672500
PINE NORTH	DAWSON	PINE	556450	FOUR MILE WEST	EDDY	FOUR MILE DRAW WEST	252693
PINE SOUTH	FALLON	PINE	556450	GALLINA	CHAVES	TOMAHAWK	712231
PINE SOUTH	WIBAUX	PINE	556450	GOLDEN EAGLE	EDDY	CATCLAW DRAW	125737
RABBIT HILLS NW	BLAINE	RABBIT HILLS	582179	GONZALES	RIO ARRIBA	BLANCO	070724
RANCH CREEK	POWDER RIVER	BELL CREEK	053293	GRASSY CANYON	SAN JUAN	BASIN	042233
SHERARD WEST	BLAINE	POWDER RIVER	650792	GRAYBURG-KEELY	EDDY	GRAYBURG-JACKSON	286570
SIX SHOOTER	SWEET GRASS	SHERARD	014286	HAMMOND	RIO ARRIBA	BLANCO SOUTH	070848
SQUAW COULEE	HILL	SIXSHOOTER DOME	014286	HARDY	LEA	EUMONT	229808
SUMATRA EAST	ROSEBUD	TIGER RIDGE	707727	HARRIS MESA	SAN JUAN	OTERO	530245
SUMATRA NW	ROSEBUD	SUMATRA	687861	HOPE	EDDY	HOPE SOUTH	331672
SUMATRA WEST	ROSEBUD	SUMATRA	687861	IGNACIO SOUTH	SAN JUAN	LOS PINOS NORTH	428023
WAGON TRAIL	RICHLAND	SUMATRA	687861	IGNACIO-BLANCO	SAN JUAN	BLANCO	070724
WILLS CREEK	FALLON	WAGON TRAIL	744319	INDIAN HILLS	EDDY	INDIAN BASIN	345014
		CABIN CREEK	111012	INDIAN HILLS NORTH	EDDY	INDIAN BASIN	345014
				INDIAN LOAFER	EDDY	INDIAN LOAFER DRAW	013875
				JAL	LEA	JALMAT	353905
				JAMAICA	LEA	HARDIN TANK	090907
				LA JARA	RIO ARRIBA	CHOZA MESA	141122
				LAHUERTA	EDDY	LAHUERTA	391487
				LANE MIDDLE	LEA	INBE	344766
				LARGO WEST	SAN JUAN	BLANCO	070724
				LEO EAST	EDDY	SHUGART NORTH	654512
				LEONARD	LEA	LEONARD SOUTH	410824
				LOOP 18	LEA	WANTZ	748442
				LYNCH NORTH	LEA	TEAS	699527
				MALAYA WEST	EDDY	MALAGA WEST	441798
				MID-BELL LAKE	LEA	BELL LAKE MIDDLE	053350
				MILLMAN NORTH	EDDY	MILLMAN EAST	475473
				NICHOLS	EDDY	ARTESIA	026778
				NIPP	SAN JUAN	WAW	002964
				OTERO POINT LOOKOUT	SANDOVAL	OTERO	530245
				PARRISH RANCH	EDDY	DAGGER DRAW NORTH	178235
				PENJACK	CHAVES	PECOS SLOPE SOUTH	007165
				PRAIRIE CISCO SOUTH	ROOSEVELT	PRAIRIE SOUTH	571006
				PREMIE	EDDY	GRAYBURG-JACKSON	286570
				RED BLUFF SOUTH	EDDY	RED BLUFF	590026
				RED LAKE NORTH	EDDY	RED LAKE EAST	591142
				ROBINSON	EDDY	MALJAMAR	442170
				ROBINSON	LEA	MALJAMAR	442170
				ROBINSON NORTH	EDDY	MALJAMAR	442170
				SAN YSIDRO	SANDOVAL	RIO PUERCO	009118
				SKAGGS NORTH (OLD)	LEA	NADINE WEST	003660
				STRYCHNINE DRAW	EDDY	STRYCHNINE	016939
				TURKEY TRACK SOUTH	EDDY	TURKEY TRACK	721710
				WILSON NORTH	LEA	EUMONT	229808
				WILSON SE	LEA	OSUDO SOUTH	530090
<b>NEBRASKA</b>				<b>NEW YORK</b>			
AUE	KIMBALL	AUE-GRIFFITH	030560	ADRIAN	STEBUEN	ADRIAN REEF	004535
BASS	KIMBALL	BELL	619241	ALDEN-LANCASTER NORTH	ERIE	CLARENCE	145013
BED CANYON NORTH	FRONTIER	BED CANYON	051123	ALLEGANY	ALLEGANY	RICHBURG	599400
BURDICK	KIMBALL	RUSSELL	619882	ALLEGANY STATE PARK	CATTARAUGUS	LIMESTONE	016950
C BAR H	CHEYENNE	C-H	110423	AMITY	ALLEGANY	CORBIN HILL	161068
CHUG	KIMBALL	HOFFMAN	326340	ARKWRIGHT	CHAUTAUQUA	SHERIDAN	650885
CUTTHROAT	MORRILL	MATADOR	452214	BELLONA	YATES	PENN YAN NORTH	549384
DIVIDE	BANNER	BULL CANYON	102485	BENTON STATION	YATES	PENN YAN NORTH	549384
DIX SOUTH	KIMBALL	SUSAN	690713	BOLIVAR	ALLEGANY	RICHBURG	599404
DURLAND	KIMBALL	TORGESON	713988	BRANT	ERIE	BRANT-EDEN	011074
FELIS CONCOLOR	CHEYENNE	POTTER SW	568665	BROCKTON	CHAUTAUQUA	LAKESHORE	011184
FOOT HILL	BANNER	FOOTHILLS	248125	BUSTI WEST	CHAUTAUQUA	LAKESHORE	011184
GAYLORD	CHEYENNE	JUEFIS-GAYLORD	365805	CALEDONIA	LIVINGSTON	UHLEY CORNERS-CALEDONIA	011285
GREENWOOD CREEK	MORRILL	DUGGERS SPRINGS	205075	CHAFFEE	ERIE	CHAFFEE-ARCADE	011680
GRIFFITH	KIMBALL	AUE-GRIFFITH	030560	CLARK	CHAUTAUQUA	POLAND	563240
HACKBERRY	BANNER	KENMAC	374696	COLDEN EAST	ERIE	GLENWOOD	276959
HARRIS	KIMBALL	LONG	425264	DEWITTVILLE	CHAUTAUQUA	LAKESHORE	011184
HAWTHORNE	KIMBALL	ENDERS	224933	DUNDEE	YATES	WAYNE-DUNDEE	752910
HEIN	KIMBALL	SLOSS	002064	EDEN	ERIE	BRANT-EDEN	011074
HENDRIKS SW	CHEYENNE	PILLAR	556067	ELMA CENTER	ERIE	SENECA WEST	644409
HERBERT	KIMBALL	KIMBALL	378719	EVANS	ERIE	LAKEVIEW	398927
HERBOLDSHEIMER	CHEYENNE	SLAMA	660100	FALLS WEST	ERIE	COLDEN	152221
ILLUSTRIOUS	KIMBALL	KIMBALL	378719	FARNHAM	ERIE	LAKEVIEW	398927
LUKES	KIMBALL	KIMBALL	378719	FAYETTE	SENECA	FAYETTE-WATERLOO	010398
MACKLIN CANYON	HITCHCOCK	DRY CREEK	203602	FREDONIA REEF	CHAUTAUQUA	FREDONIA	256542
MADDEN	KIMBALL	SUSAN	690713	FULTON	OSWEGO	FULTON NORTH	260567
MARION	KIMBALL	SLOSS	002064	GERRY	CHAUTAUQUA	GERRY-CHARLOTTE	014671
MCDOWELL STATE	KIMBALL	BAR THREE	041396	HAMBURG-SOUTH WALES	CHAUTAUQUA	WALLES SOUTH	008005
MIDWAY NORTH	RED WILLOW	MIDWAY	472745	HAMBURG	ERIE	ORCHARD PARK-HAMBURG	010577
MISSOURI RIDGE	RED WILLOW	MIDWAY	472745	HARRISON	STEBUEN	HARRISON NW	006213
NEBDRIL	BANNER	PETROLEUM STATE	552598	HARTFIELD	CHAUTAUQUA	LAKESHORE	011184
NELSON	KIMBALL	HIROMOMOUS	002721	HARTSON SWAMP	CHAUTAUQUA	LAKESHORE	011184
NIEMANN	CHEYENNE	ENGELLAND	225181	HARTSON SWAMP SOUTH	CHAUTAUQUA	LAKESHORE	011184
PINE VALLEY	MORRILL	LINDBERG	414971	HAVENS CORNERS	YATES	PENN YAN NORTH	549384
PRAIRIE DOG CREEK	KIMBALL	POUND	002070	HOLCOMB	ONTARIO	BEECHFIELD EAST	074382
ROADSIDE	HARLAN	ALMA SOUTH	012564	INDEPENDENCE	ALLEGANY	BEECH HILL-INDEPENDENCE	051746
ROUNDS	HITCHCOCK	DRY CREEK NORTH	203609	IRVING	ERIE	LAKEVIEW	398927
SAND CREEK	KIMBALL	SIMPSON	657085	IRVING	CHAUTAUQUA	LAKESHORE	011184
SHELDA WEST	CHEYENNE	JOHNSON	361797	JAMISON	ERIE	BUFFALO CREEK	010369
SHORTS	KIMBALL	DRAW	202269	KENNEDY FARMS	LIVINGSTON	GROVELAND	292832
SIGNET	CHEYENNE	SHORT	653737	LA GRANGE	WYOMING	LEICESTER	408716
SILVER CREEK SOUTH	KIMBALL	MINTKEN	478015				
SLOSS-STATE	RED WILLOW	SILVER CREEK	656186				
SWANSON LAKE	KIMBALL	SLOSS	002064				
WEARINGEN NW	HITCHCOCK	DRY CREEK	203602				
THOMPSON CANYON	KIMBALL	SWEARINGEN	692085				
THORPE	HITCHCOCK	MEEKER CANAL	465626				
TRAVIS	KIMBALL	THORP	002071				
TREND	BANNER	JACINTO	352262				
VAN PELT	BANNER	IDLE ACRES	343660				
VOGT	BANNER	ROH	610833				
WHITNEY	CHEYENNE	BULL CANYON	102485				
WOLVERINE	RED WILLOW	WHIST	763477				
		SILVER CREEK	656186				
<b>NEW MEXICO</b>							
ALLISON MIDDLE	LEA	VADA	731922				
ALLISON MIDDLE	ROOSEVELT	VADA	731922				
ALSUP	RIO ARRIBA	BLANCO EAST	007786				
ANGELL	EDDY	MILLMAN EAST	475473				
ANGELS PEAK (OLD)	SAN JUAN	BASIN	042233				
ATOKA EAST	EDDY	RED LAKE	591111				
BAGLEY NE	LEA	BAGLEY NORTH	035103				
BAGLEY SE	LEA	BAGLEY NORTH	035103				
BARKER DOME SOUTH	SAN JUAN	VERDE	736100				
BASIN	SANDOVAL	BASIN	042233				
BATTLE AXE	LEA	BATTLEAXE	043752				
BAUM NORTH	LEA	BAUM	044031				
BEAUTIFUL MOUNTAIN	SAN JUAN	BIG GAP	061702				
BENSON SOUTH	EDDY	HACKBERRY NORTH	298267				



**Table 6. Fields Not Officially Recognized by State Regulatory Agencies**

Alias Field	County Name	Valid Field Name	Field Code	Alias Field	County Name	Valid Field Name	Field Code
LAKE SHORE	CHAUTAUQUA	LAKESHORE	011184	BERNE NORTH	FAIRFIELD	THURSTON CONSOL	015243
LAMBERTON	CHAUTAUQUA	LAKESHORE	011184	BERNICE	FAIRFIELD	THURSTON CONSOL	015243
LEON	CATTARAUGUS	LAKESHORE	011184	BEST	TUSCARAWAS	CANTON CONSOL	015218
LILYDALE	CHAUTAUQUA	LAKESHORE	011184	BEST	COLUMBIANA	BEST CONSOL	018037
MARKS CORNERS	CHAUTAUQUA	LAKESHORE	011184	BEST	MAHONING	BEST CONSOL	018037
MARSHFIELD	ERIE	COLLINS NORTH	154132	BIG PRAIRIE	PORTAGE	BEST CONSOL	018037
MAYVILLE	CHAUTAUQUA	LAKESHORE	011184	BIRMINGHAM	HOLMES	BIG PRAIRIE CONSOL	018039
MILL CREEK	CATTARAUGUS	LAKESHORE	011184	BIRMINGHAM	ERIE	CANTON CONSOL	015218
MINA	CHAUTAUQUA	LAKESHORE	011184	BIRMINGHAM	GUERNSEY	CANTON CONSOL	015218
MUD LAKE WEST	CHAUTAUQUA	LAKESHORE	011184	BIRMINGHAM SOUTH	ERIE	BIRMINGHAM-ERIE	065872
NEW ALBION	CATTARAUGUS	LAKESHORE	011184	BLADENSBURG	KNOX	GRATIOT-NEWCASTLE CONSOL	018302
NEW OREGON	CHAUTAUQUA	LAKESHORE	011184	BLATCHFORD	HOCKING	GORE CONSOL	015224
NORTH CLYMER	CHAUTAUQUA	LAKESHORE	154132	BLATCHFORD	PERRY	GORE CONSOL	015224
ORCHARD PARK	ERIE	ORCHARD PARK-HAMBURG	010577	BLATCHFORD WEST	HOCKING	GORE CONSOL	015224
PANAMA	CHAUTAUQUA	LAKESHORE	011184	BLATCHFORD WEST	PERRY	GORE CONSOL	015224
PENN YAN	YATES	PENN YAN NORTH	549384	BLOUNT RUN	MUSKINGUM	PHILO CONSOL	015236
PERSIA	CATTARAUGUS	LAKESHORE	011184	BLUCK	JEFFERSON	ISLAND CREEK CONSOL	018182
PERUVILLE	TOMPKINS	GROTON	292537	BLUE ROCK	MUSKINGUM	PHILO CONSOL	015236
POINT PETER	CATTARAUGUS	LAKESHORE	011184	BLUFFTON	HANCOCK	FINDLAY CONSOL	018135
POMFRET	CHAUTAUQUA	LAKESHORE	011184	BOLINS MILLS	VINTON	BOLINS MILLS CONSOL	018042
POTTER	ALLEGANY	BEECH HILL-INDEPENDENCE	051746	BOLIVAR	TUSCARAWAS	CANTON CONSOL	015218
POTTER	STUEBEN	BEECH HILL-INDEPENDENCE	051746	BOLIVAR NORTH	STARK	CANTON CONSOL	015218
QUAKER	ERIE	LAWTONS	405654	BONN	WASHINGTON	NEWELL RUN CONSOL	018274
RESERVATION	CATTARAUGUS	LAKESHORE	011184	BONNETT LAKE	ASHLAND	BONNETT LAKE CONSOL	018043
RESERVATION	ERIE	LAKESHORE	011184	BOODLE	LICKING	GRATIOT-NEWCASTLE CONSOL	018302
RIPLEY-MINA	CHAUTAUQUA	LAKESHORE	011184	BOPE	FAIRFIELD	THURSTON CONSOL	015243
SENECA	SENECA	SENECA FALLS	644390	BOSWORTH	WASHINGTON	ARCHERS FORK CONSOL	018008
SKINNER HOLLOW	CATTARAUGUS	LAKESHORE	011184	BOWERSTON	HARRISON	BOWERSTON CONSOL	018045
SMITHVILLE FLATS	CHENANGO	GENEGANTSLET	269161	BOWLING GREEN	WOOD	FINDLAY CONSOL	018135
SNOW HILL	CATTARAUGUS	LAKESHORE	011184	BRECKSVILLE	SUMMIT	RICHFIELD WEST	095990
SOUTH SHORE	ERIE	LAKEVIEW	398927	BREMEN	FAIRFIELD	GORE CONSOL	015224
STEBBINS CORNERS	CHAUTAUQUA	LAKESHORE	011184	BREMEN	PERRY	GORE CONSOL	015224
SUGAR GROVE	CHAUTAUQUA	LAKESHORE	011184	BREMEN-NEW LEXINGTON	FAIRFIELD	GORE CONSOL	015224
SUMMERDALE	CHAUTAUQUA	LAKESHORE	011184	BREMEN-NEW LEXINGTON	PERRY	GORE CONSOL	015224
UHLEY CORNERS	GENESEE	UHLEY CORNERS-CALEDONIA	011285	BRENHOLTS	ATHENS	CORNING CONSOL	017505
VERSAILLES	CATTARAUGUS	LAKESHORE	011184	BRENHOLTS	PERRY	CORNING CONSOL	017505
VERSAILLES	CHAUTAUQUA	LAKESHORE	011184	BRICKER	HARRISON	JEWETT CONSOL	018186
WATERLOO	SENECA	FAYETTE-WATERLOO	010398	BROWNSVILLE	MUSKINGUM	PHILO CONSOL	015236
WATERLOO SOUTH	SENECA	FAYETTE-WATERLOO	010398	BRINKHAVEN	HOLMES	EDLAM CONSOL	017507
WATTS FLATS	CHAUTAUQUA	LAKESHORE	011184	BRISTOL	PERRY	GORE CONSOL	015224
WESTFIELD	CHAUTAUQUA	LAKESHORE	011184	BRISTOL	TRUMBULL	GORE CONSOL	015224
WILSON CREEK	ONTARIO	SENECA LAKE	644398	BRISTOL EAST	MORGAN	SHARON CONSOL	648033
WING HOLLOW	CATTARAUGUS	FIVE MILE	243040	BROOKFIELD	SHARON CONSOL	SHARON CONSOL	648033
				BROOKOVER	MUSKINGUM	PHILO CONSOL	015236
				BROWN-KNOX	KNOX	HOMER CONSOL	015227
				BROWNSVILLE	LICKING	GRATIOT-NEWCASTLE CONSOL	018302
				BROWNSVILLE WEST	LICKING	GRATIOT-NEWCASTLE CONSOL	018302
				BRUNO	PERRY	GRATIOT-NEWCASTLE CONSOL	015225
				BRUSH CREEK	MUSKINGUM	MCCONNELLSVILLE CONSOL	017520
				BRUSH CREEK	PERRY	MCCONNELLSVILLE CONSOL	017520
				BUCK RUN	MORGAN	BUCK RUN CONSOL	018054
				BUCKEYE FORK	MUSKINGUM	CLAYTON CONSOL	015221
				BUCKEYE FORK	PERRY	CLAYTON CONSOL	015221
				BUCKEYE LAKE	LICKING	HOMER CONSOL	015227
				BUCKEYE LAKE	PERRY	HOMER CONSOL	015227
				BUCKHORN	TUSCARAWAS	CANTON CONSOL	015218
				BULAVILLE	GALLIA	CHESIRE CONSOL	017504
				BUSHNELL	ASHTABULA	BUSHNELL-CONNEAUT CONS	018681
				BUTLER	PERRYVILLE CONSOL	PERRYVILLE CONSOL	015235
				BUTLER	RICHLAND	PERRYVILLE CONSOL	015235
				BYER	VINTON	HAMDEN CONSOL	018160
				BYESVILLE	GUERNSEY	BYESVILLE CONSOL	018062
				CADIZ	HARRISON	CADIZ CONSOL	018063
				CALAIS	MONROE	BARNESVILLE CONSOL	017497
				CALDWELL	NOBLE	CALDWELL CONSOL	018064
				CAMBRIDGE	GUERNSEY	PHILO CONSOL	015236
				CANAAN-MILTON	WAYNE	CANAAN-WAYNE CONSOL	018068
				CANAANVILLE	ATHENS	CHESIRE CONSOL	017504
				CANAAN-WAYNE	WAYNE	CANAAN-WAYNE CONSOL	018068
				CANAL FULTON	STARK	CANAL FULTON CONSOL	018069
				CANNELVILLE	MUSKINGUM	MCCONNELLSVILLE CONSOL	017520
				CANNELVILLE WEST	MUSKINGUM	MCCONNELLSVILLE CONSOL	017520
				CANTON	CANTON	CANTON CONSOL	015218
				CANTON EAST	STARK	CANTON EAST CONSOL	015219
				CANTON WEST	STARK	CANTON CONSOL	015218
				CARBON HILL	HOCKING	GORE CONSOL	015224
				CARDINGTON EAST	PERRY	GORE CONSOL	015224
				CARDINGTON SOUTH	MORROW	MORROW CONSOL	018257
				CAREY	MORROW	MORROW CONSOL	018257
				CAREY	WYANDOT	CAREY CONSOL	017501
				CARLISLE	LORAIN	CARLISLE-ORBERLIN CONSOL	018073
				CARROLLTON	CARROLL	CARROLLTON CONSOL	018075
				CARROLLTON NORTH	CARROLL	CARROLLTON CONSOL	018075
				CARTHAGE	ATHENS	FROST CONSOL	018043
				CARTHAGE	MEIGS	FROST CONSOL	018043
				CAVALLO	KNOX	MONROE-COSHOCTON CONSOL	015233
				CAYWOOD	WASHINGTON	NEWELL RUN CONSOL	018274
				CEBEE	LAWRENCE	IRONTON CONSOL	018181
				CEDAR GROVE	HOCKING	GORE CONSOL	015224
				CEDAR VALLEY	WAYNE	REEDSBURG CONSOL	015238
				CENTERVILLE	GUERNSEY	BYESVILLE CONSOL	018062
				CENTERVILLE SOUTH	HOLMES	BIG PRAIRIE CONSOL	018039
				CHALFANTS	PERRY	CLAYTON CONSOL	015221
				CHANEYVILLE	MORGAN	BUCK RUN CONSOL	018054
				CHASEVILLE	NOBLE	BARNESVILLE CONSOL	017497
				CHATHAM	MEDINA	CHATHAM CONSOL	017503
				CHATHAM NORTH	MEDINA	CHATHAM CONSOL	017503
				CHESAPEAKE	LAWRENCE	IRONTON CONSOL	018181
				CHESTERHILL	MORGAN	CHESIRE CONSOL	017504
				CHIPPEWA LAKE	MEDINA	LEROY CONSOL	018209
				CLARK	HOLMES	MONROE-COSHOCTON CONSOL	015233
				CLARKSON	COLUMBIANA	WELLSVILLE CONSOL	018395
				CLAY	MUSKINGUM	CANTON CONSOL	015218
				CLAYVILLE	GUERNSEY	PHILO CONSOL	015236
				CLAYTON	PERRY	CLAYTON CONSOL	015221
				CLIFFYVILLE	NOBLE	MIDDLE CREEK CONSOL	018245
				COALDALE	MUSKINGUM	GRATIOT-NEWCASTLE CONSOL	018302
				COLEMAN	COLUMBIANA	COLEMAN CONSOL	018090
				COLLINS EAST	HURON	COLLINS	154005
				COLUMBIA CENTER	LORAIN	STRONGSVILLE-LIVERPOOL CONSOL	015241
				CONNELT	ASHTABULA	BUSHNELL-CONNEAUT CONSOL	015217
				CORNING	ATHENS	CORNING CONSOL	017505
				CORNING	PERRY	CORNING CONSOL	017505
				COSTONIA	JEFFERSON	ISLAND CREEK CONSOL	018182
				COTTAGE HILL	MUSKINGUM	GRATIOT-NEWCASTLE CONSOL	018302
				COUTLER	RICHLAND	PERRYVILLE CONSOL	015235
				COW RUN	WASHINGTON	ARCHERS FORK CONSOL	018008
				COW RUN CONSOLIDATED	WASHINGTON	NEWELL RUN CONSOL	018274
<b>NORTH DAKOTA</b>							
ANDERSON COULEE	BILLINGS	ELKHORN RANCH NORTH	012163	BRUSH CREEK	MUSKINGUM	MCCONNELLSVILLE CONSOL	017520
CAPA DEVONIAN	WILLIAMS	CAPA	118545	BRUSH CREEK	PERRY	MCCONNELLSVILLE CONSOL	017520
FARLAND	MCKENZIE	SANDROCKS	010625	BUCK RUN	MORGAN	BUCK RUN CONSOL	018054
HEART SOUTH	STARK	SOUTH HEART	666715	BUCKEYE FORK	MUSKINGUM	CLAYTON CONSOL	015221
NELSON LAKE	DIVIDE	HAYLAND	008157	BUCKEYE FORK	PERRY	CLAYTON CONSOL	015221
RIVAL SOUTH	BURKE	RIVAL	603589	BUCKEYE LAKE	LICKING	HOMER CONSOL	015227
ROCKY BRIDGE	BILLINGS	ROCKY RIDGE	609674	BUCKEYE LAKE	PERRY	HOMER CONSOL	015227
SANISH	MCKENZIE	ANTELOPE	020097	BUCKHORN	TUSCARAWAS	CANTON CONSOL	015218
SCORIA	BILLINGS	FRYBURG	259239	BULAVILLE	GALLIA	CHESIRE CONSOL	017504
TEDDY ROOSEVELT	BILLINGS	T R	011015	BUSHNELL	ASHTABULA	BUSHNELL-CONNEAUT CONS	018681
WHITE TAIL	BILLINGS	WHITETAIL	765780	BUTLER	PERRYVILLE CONSOL	PERRYVILLE CONSOL	015235
				BUTLER	RICHLAND	PERRYVILLE CONSOL	015235
				BYER	VINTON	HAMDEN CONSOL	018160
				BYESVILLE	GUERNSEY	BYESVILLE CONSOL	018062
				CADIZ	HARRISON	CADIZ CONSOL	018063
				CALAIS	MONROE	BARNESVILLE CONSOL	017497
				CALDWELL	NOBLE	CALDWELL CONSOL	018064
				CAMBRIDGE	GUERNSEY	PHILO CONSOL	015236
				CANAAN-MILTON	WAYNE	CANAAN-WAYNE CONSOL	018068
				CANAANVILLE	ATHENS	CHESIRE CONSOL	017504
				CANAAN-WAYNE	WAYNE	CANAAN-WAYNE CONSOL	018068
				CANAL FULTON	STARK	CANAL FULTON CONSOL	018069
				CANNELVILLE	MUSKINGUM	MCCONNELLSVILLE CONSOL	017520
				CANNELVILLE WEST	MUSKINGUM	MCCONNELLSVILLE CONSOL	017520
				CANTON	CANTON	CANTON CONSOL	015218
				CANTON EAST	STARK	CANTON EAST CONSOL	015219
				CANTON WEST	STARK	CANTON CONSOL	015218
				CARBON HILL	HOCKING	GORE CONSOL	015224
				CARDINGTON EAST	PERRY	GORE CONSOL	015224
				CARDINGTON SOUTH	MORROW	MORROW CONSOL	018257
				CAREY	MORROW	MORROW CONSOL	018257
				CAREY	WYANDOT	CAREY CONSOL	017501
				CARLISLE	LORAIN	CARLISLE-ORBERLIN CONSOL	018073
				CARROLLTON	CARROLL	CARROLLTON CONSOL	018075
				CARROLLTON NORTH	CARROLL	CARROLLTON CONSOL	018075
				CARTHAGE	ATHENS	FROST CONSOL	018043
				CARTHAGE	MEIGS	FROST CONSOL	018043
				CAVALLO	KNOX	MONROE-COSHOCTON CONSOL	015233
				CAYWOOD	WASHINGTON	NEWELL RUN CONSOL	018274
				CEBEE	LAWRENCE	IRONTON CONSOL	018181
				CEDAR GROVE	HOCKING	GORE CONSOL	015224
				CEDAR VALLEY	WAYNE	REEDSBURG CONSOL	015238
				CENTERVILLE	GUERNSEY	BYESVILLE CONSOL	018062
				CENTERVILLE SOUTH	HOLMES	BIG PRAIRIE CONSOL	018039
				CHALFANTS	PERRY	CLAYTON CONSOL	015221
				CHANEYVILLE	MORGAN	BUCK RUN CONSOL	018054
				CHASEVILLE	NOBLE	BARNESVILLE CONSOL	017497
				CHATHAM	MEDINA	CHATHAM CONSOL	017503
				CHATHAM NORTH	MEDINA	CHATHAM CONSOL	017503
				CHESAPEAKE	LAWRENCE	IRONTON CONSOL	018181
				CHESTERHILL	MORGAN	CHESIRE CONSOL	017504
				CHIPPEWA LAKE	MEDINA	LEROY CONSOL	018209
				CLARK	HOLMES	MONROE-COSHOCTON CONSOL	015233
				CLARKSON	COLUMBIANA	WELLSVILLE CONSOL	018395
				CLAY	MUSKINGUM	CANTON CONSOL	015218
				CLAYVILLE	GUERNSEY	PHILO CONSOL	015236
				CLAYTON	PERRY	CLAYTON CONSOL	015221
				CLIFFYVILLE	NOBLE	MIDDLE CREEK CONSOL	018245
				COALDALE	MUSKINGUM	GRATIOT-NEWCASTLE CONSOL	018302
				COLEMAN	COLUMBIANA	COLEMAN CONSOL	018090
				COLLINS EAST	HURON	COLLINS	154005
				COLUMBIA CENTER	LORAIN	STRONGSVILLE-LIVERPOOL CONSOL	015241
				CONNELT	ASHTABULA	BUSHNELL-CONNEAUT CONSOL	015217
				CORNING	ATHENS	CORNING CONSOL	017505
				CORNING	PERRY	CORNING CONSOL	017505
				COSTONIA	JEFFERSON	ISLAND CREEK CONSOL	018182
				COTTAGE HILL	MUSKINGUM	GRATIOT-NEWCASTLE CONSOL	018302
				COUTLER	RICHLAND	PERRYVILLE CONSOL	015235
				COW RUN	WASHINGTON	ARCHERS FORK CONSOL	018008
				COW RUN CONSOLIDATED	WASHINGTON	NEWELL RUN CONSOL	018274
<b>OHIO</b>							
ACADEMIA	KNOX	FREDERICKTOWN CONSOL	018141	ADAMS CONSOL	019001		
ADAMS	HARRISON	ADAMS CONSOL	019001	CHESIRE CONSOL	017504		
ADDISON	G						

**Table 6. Fields Not Officially Recognized by State Regulatory Agencies**

Alias Field	County Name	Valid Field Name	Field Code	Alias Field	County Name	Valid Field Name	Field Code
CRAB RUN	HOLMES	EDLAM CONSOL	017507	GUILFORD SOUTH	COLUMBIANA	LISBON CONSOL	018217
CRAIGTON	WAYNE	LAKEVILLE CONSOL	018200	GUYSVILLE	ATHENS	GUYSVILLE CONSOL	018159
CREIGHTON	MONROE	CREIGHTON CONSOL	018098	MORGAN	MORGAN	SHARON CONSOL	648033
CREOLA	NOBLE	CREIGHTON CONSOL	018098	VINTON	HAMDEN	HAMDEN CONSOL	018160
CRESTON WEST	VINTON	CREOLA CONSOL	018099	HANOVER	ASHLAND	PERRYSVILLE CONSOL	015235
CRIDERSVILLE	WAYNE	LAFAYETTE-CANAAN CONSOL	015229	HARDY	HOLMES	HARDY CONSOL	018163
CRIDERSVILLE	ALLEN	LIMA CONSOL	018214	HARDY	WAYNE	HARDY CONSOL	018163
CROOKSVILLE	AUGLAIZE	LIMA CONSOL	018214	HARPERSFIELD	ASHTABULA	HARPERSFIELD CONSOL	015226
CROSSENVILLE	PERRY	ROSEVILLE CONSOL	015239	HARRISON	KNOX	GRATIOT-NEWCASTLE CONSOL	018302
CROSSENVILLE	FAIRFIELD	GORE CONSOL	015224	HARRISONVILLE	MEIGS	CHESIRE CONSOL	017504
CROSSENVILLE	PERRY	GORE CONSOL	015224	JEFFERSON	JEFFERSON	HARRISVILLE CONSOL	018168
DALTON	WAYNE	CANTON CONSOL	015218	HASTINGS	RICHLAND	PERRYSVILLE CONSOL	015235
DANVILLE	KNOX	EDLAM CONSOL	017507	HAYESVILLE	ASHLAND	PERRYSVILLE CONSOL	015235
DEAVERTOWN	MORGAN	MCCONNELSVILLE CONSOL	017520	HAYNES	HOCKING	SUGARGROVE CONSOL	015242
DEAVERTOWN	PERRY	MCCONNELSVILLE CONSOL	017520	HEBRON	LICKING	HOMER CONSOL	015227
DECATUR	WASHINGTON	FAIRFIELD-WASHINGTON CONSOL	017508	HEMLOCK	PERRY	GORE CONSOL	015224
DENMARK	MORROW	MORROW CONSOL	018257	HEMLOCK GROVE	MEIGS	CHESIRE CONSOL	017504
DENMARK SOUTH	MORROW	MORROW CONSOL	018257	HENDERSHOT	WASHINGTON	NEWELL RUN CONSOL	018274
DENMARK WEST	MORROW	MORROW CONSOL	018257	HICKMAN	LICKING	MT. ZION CONSOL	017523
DERWENT	GUERNSEY	SHARON CONSOL	648033	HOHMAN	WASHINGTON	GERMANTOWN CONSOL	018252
DEVOL RUN	WASHINGTON	NEWELL RUN CONSOL	018274	HOLMESVILLE	HOLMES	HARDY CONSOL	018163
DEXTER CITY	NOBLE	MACKSBURG CONSOL	017519	HOMER	LICKING	HOMER CONSOL	015227
DEXTER RUN	MEIGS	RUTLAND CONSOL	018332	HOMER NORTH	MEDINA	HOMER NORTH CONSOL	018176
DIXIE	PERRY	GORE CONSOL	015224	HOMEWORTH	COLUMBIANA	BEST CONSOL	018037
DOANVILLE	ATHENS	MILLFIELD CONSOL	015232	HOMEWORTH NORTH	COLUMBIANA	BEST CONSOL	018037
DOHERTY	MONROE	BARNESVILLE CONSOL	017497	HONESTY	NOBLE	LOWELL CONSOL	018226
DORAS	MEIGS	LEBANON CONSOL	018205	HONEY RUN	KNOX	GRATIOT-NEWCASTLE CONSOL	018302
DORR RUN	HOCKING	DORR RUN CONSOL	018114	HOPEDALE	MORGAN	BUCK RUN CONSOL	018054
DOVER	TUSCARAWAS	CANTON CONSOL	015218	HOPEWELL	GUERNSEY	CANTON CONSOL	015218
DOVER CENTER	CUYAHOGA	PARK WEST CONSOL	018294	HORACE WEST	WAYNE	FUNK SOUTH CONSOL	018354
DRAKE	PERRY	CORNING CONSOL	017505	HOWARD	KNOX	HOMER CONSOL	015227
DRESDEN	MUSKINGUM	DRESDEN CONSOL	015222	HUNTINGTON	MEDINA	WELLINGTON, NORTH CONSOL	018394
DRY FORK	JEFFERSON	DRY FORK CONSOL	018117	INDIAN RUN	HOCKING	CORNING CONSOL	017505
DUCK CREEK	WASHINGTON	NEWELL RUN CONSOL	018274	INDIAN RIDGE	PERRY	CORNING CONSOL	017505
DUDLEY	NOBLE	MACKSBURG CONSOL	017519	IRISH RIDGE	LICKING	GRATIOT-NEWCASTLE CONSOL	018302
DUMOURVILLE	FAIRFIELD	MACKSBURG CONSOL	017519	IRONTON	LAWRENCE	IRONTON CONSOL	018181
DUNBAR	WASHINGTON	LAYMAN CONSOL	018204	IRVILLE	MUSKINGUM	DRESDEN CONSOL	015222
DUTCH RUN	COSHOCTON	MONROE-COSHOCTON CONSOL	015233	ISLAND CREEK	JEFFERSON	ISLAND CREEK CONSOL	018182
EDISON	MORROW	MORROW CONSOL	018257	JACKSON	MAHONING	JACKSON NORTH	353114
EDLAM	HOLMES	EDLAM CONSOL	017507	JACKSON NORTH	MAHONING	ELLSWORTH NORTH CONSOL	018276
EDLAM	KNOX	EDLAM CONSOL	017507	JACKSON NORTH	TRUMBULL	ELLSWORTH NORTH CONSOL	018276
EDLAM EAST	HOLMES	EDLAM CONSOL	017507	JACKSON RIDGE	MONROE	JACKSON RIDGE CONSOL	018184
EDLAM NORTH	KNOX	EDLAM CONSOL	017507	JACKSON-NOBLE	NOBLE	MACKSBURG CONSOL	017519
ELDEN	ALLEN	LIMA CONSOL	018214	JEFFERSON	ASHTABULA	JEFFERSON CONSOL	018185
ELK LICK	CARROLL	KILGORE CONSOL	018190	JEFFERSON	WAYNE	JEFFERSON CONSOL	018185
ELK RUN	WASHINGTON	ARCHERS FORK CONSOL	018008	JEFFERSON-KNOX	KNOX	HOMER CONSOL	015227
ELK-NOBLE	NOBLE	MACKSBURG CONSOL	017519	JELLOWAY CREEK	KNOX	JELLOWAY CREEK CONSOL	015228
ELLSWORTH	MAHONING	ELLSWORTH SOUTH CONSOL	018253	JEROMEVILLE	ASHLAND	LAKE FORK CONSOL	017517
ELLSWORTH EAST	MAHONING	ELLSWORTH SOUTH CONSOL	018253	JERUSALEM	MONROE	MALAGA CONSOL	018231
ELLSWORTH NORTH	MAHONING	ELLSWORTH NORTH CONSOL	018276	JEWETT	HARRISON	JEWETT CONSOL	018186
ELLSWORTH SOUTH	MAHONING	ELLSWORTH NORTH CONSOL	018276	JOETOWN	SHARON CONSOL	MACKSBURG CONSOL	648033
ELLSWORTH SOUTH	NOBLE	MACKSBURG CONSOL	017519	JUNCTION CITY	GORE CONSOL	GORE CONSOL	015224
ENTERPRISE	HOCKING	GORE CONSOL	015224	KAUKE	WAYNE	MORELAND-WOOSTER CONSOL	015233
ESTO	KNOX	GRATIOT-NEWCASTLE CONSOL	018302	KAYLOR RIDGE	HOLMES	EDLAM CONSOL	017507
EVERETT	SUMMIT	EVERETT CONSOL	018132	KEY	BELMONT	BECKETT CONSOL	018029
EWING	HOCKING	GORE CONSOL	015224	KILGORE	CARROLL	KILGORE CONSOL	018190
FAIRFIELD	COLUMBIANA	MIDDLETON	471970	KILBUCK	HOLMES	MONROE-COSHOCTON CONSOL	015233
FAIRVIEW CHURCH	MUSKINGUM	PHILO CONSOL	015236	KILMER	NOBLE	MACKSBURG CONSOL	017519
FALLSBURG	LICKING	GRATIOT-NEWCASTLE CONSOL	018302	KILVERT	ATHENS	KILVERT CONSOL	018192
FIFTEEN	WASHINGTON	KWATOWN CONSOL	018252	KNOX	GUERNSEY	PHILO CONSOL	015236
FINDLAY	HANCOCK	FINDLAY CONSOL	018135	KNOX	KNOX	PHILO CONSOL	015236
FIVEMILE CREEK	HOCKING	GORE CONSOL	015224	KNOXVILLE	JEFFERSON	ISLAND CREEK CONSOL	018182
FLINT RIDGE	LICKING	GRATIOT-NEWCASTLE CONSOL	018302	KUHN	MONROE	BARNESVILLE CONSOL	017497
FLOODWOOD	ATHENS	MILLFIELD CONSOL	015232	LAFAYETTE	MEDINA	LAFAYETTE-CANAAN CONSOL	015229
FOREST GLEN	LICKING	GRATIOT-NEWCASTLE CONSOL	018302	LAGRANGE	LORAIN	WELLINGTON, NORTH CONSOL	018394
FORK EAST	WASHINGTON	MACKSBURG CONSOL	017519	LAGRANGE SOUTH	LORAIN	WELLINGTON, NORTH CONSOL	018394
FRANKLIN	WAYNE	MORELAND-WOOSTER CONSOL	015233	LAKE	MUSKINGUM	PHILO CONSOL	015236
FRAZIER	MUSKINGUM	MORELAND-WOOSTER CONSOL	015233	LAKE FORK CONS	ASHLAND	LAKE FORK CONSOL	017517
FREDERICKTOWN	KNOX	FREDERICKTOWN CONSOL	018141	LAKE SOUTH	ASHLAND	BONNET LAKE CONSOL	018043
FREEDOM NORTH	PORTAGE	FREEDOM, WEST CONSOL	018142	LAKE-ASHLAND	ASHLAND	BONNET LAKE CONSOL	018043
FREEDOM WEST	PORTAGE	FREEDOM, WEST CONSOL	018142	LAKEVILLE	WAYNE	LAKEVILLE CONSOL	018200
FREEPORT	SANDUSKY	FINDLAY CONSOL	018135	LANCASTER	FAIRFIELD	THURSTON CONSOL	015243
FRESNO	COSHOCTON	CANTON CONSOL	015218	LATTSBURG	WAYNE	REEDSBURG CONSOL	015238
FRIENDSVILLE	MEDINA	LAFAYETTE-CANAAN CONSOL	015229	LAUREL	HOCKING	SUGARGROVE CONSOL	015242
FRITZ	MUSKINGUM	PHILO CONSOL	015236	LAWRENCE	WASHINGTON	HOHMAN CONSOL	018174
FROST	ATHENS	FROST CONSOL	018043	LEBANON	LEBANON	LEBANON CONSOL	018205
FROST	WASHINGTON	FROST CONSOL	018043	LEETONIA	COLUMBIANA	LEETONIA CONSOL	018207
FULTONHAM	MUSKINGUM	CLAYTON CONSOL	015221	LEITH RUN	WASHINGTON	NEW MATAMORAS CONSOL	018271
FULTONHAM	PERRY	CLAYTON CONSOL	015221	LENOX	ASHTABULA	GIDDINGS CONSOL	018147
FUNK	WAYNE	SPRENG CONSOL	018357	LEROY	MEDINA	LEROY CONSOL	018209
FUNK SOUTH	WAYNE	FUNK SOUTH CONSOL	018354	LEWISTON EAST	MAHONING	LEWISTON EAST CONSOL	018126
GAMBIER	KNOX	HOMER CONSOL	015227	LEWISVILLE	MONROE	BARNESVILLE CONSOL	017497
GARDEN	ATHENS	GUYSVILLE CONSOL	018159	LIBERTY NORTH	KNOX	LIBERTY, NORTH CONSOL	018211
GENEVA	ASHTABULA	GENEVA-SAYBROOK	015223	LIBERTY-LICKING	LICKING	HOMER CONSOL	015227
GEORGETOWN NORTH	COLUMBIANA	HOMEWORTH CONSOL	018177	LIMA	ALLEN	LIMA CONSOL	018214
GERMANTOWN	NOBLE	HOMEWORTH CONSOL	018177	LINDENTREE	CARROLL	CANTON EAST CONSOL	015219
GETAWAY	LAWRENCE	IRONTON CONSOL	018181	LINDENTREE EAST	CARROLL	CANTON EAST CONSOL	015219
GIBSONBURG	SANDUSKY	FINDLAY CONSOL	018135	LINDSEY	SANDUSKY	FINDLAY CONSOL	018135
GIDDINGS	ASHTABULA	GIDDINGS CONSOL	018147	LINTON	GUERNSEY	CANTON CONSOL	015218
GILEAD	MORROW	MT GILEAD	490797	LISBON	COLUMBIANA	LISBON CONSOL	018217
GILEAD SOUTH	MORROW	MT GILEAD SOUTH	490859	LITCHFIELD EAST	MEDINA	CHATHAM CONSOL	017503
GILMORE	TUSCARAWAS	CANTON CONSOL	015218	LITTLE JELLOWAY CREEK	KNOX	HOMER CONSOL	015227
GLASS	MONROE	NEW MATAMORAS CONSOL	018271	LITTLE SCHENCK CREEK	KNOX	JELLOWAY CREEK CONSOL	015228
GLENFORD	PERRY	GRATIOT-NEWCASTLE CONSOL	018302	LIVERPOOL	MEDINA	STRONGSVILLE-LIVERPOOL CONSOL	015241
GLOUSTER	ATHENS	MILLFIELD CONSOL	015232	LODI	MEDINA	LAFAYETTE-CANAAN CONSOL	015229
GOOSE RUN	WASHINGTON	NEWELL RUN CONSOL	018274	LOGAN	HOCKING	GORE CONSOL	015224
GORE	HOCKING	GORE CONSOL	015224	LOGAN NORTH	HOCKING	GORE CONSOL	015224
GORE	PERRY	GORE CONSOL	015224	LONGSTRETH	HOCKING	DORR RUN CONSOL	018114
GOSHEN	TUSCARAWAS	CANTON CONSOL	015218	LOUDONVILLE	HOLMES	PERRYSVILLE CONSOL	015235
GOLD	JEFFERSON	GOULD CONSOL	018050	LOWELL	WASHINGTON	LOWELL CONSOL	018226
GRAFTON	LORAIN	WELLINGTON, NORTH CONSOL	018394	LOWER NEWPORT	WASHINGTON	BELLS RUN CONSOL	018031
GRAHAM	COSHOCTON	DRESDEN CONSOL	015222	LOWER SALEM	WASHINGTON	MACKSBURG CONSOL	017519
GRAHAM	MUSKINGUM	DRESDEN CONSOL	015222	MACKSBURG	NOBLE	LOWELL CONSOL	018226
GRANDVIEW	WASHINGTON	NEW MATAMORAS CONSOL	018271	MACKSBURG	WASHINGTON	LOWELL CONSOL	018226
GRANGER	MEDINA	GRANGER CONSOL	018152	MADISON	LAKE	MADISON-LAKE	005630
GRANGER	SUMMIT	GRANGER CONSOL	018152	MADISONBURG	WAYNE	MADISONBURG CONSOL	018229
GRANVILLE	LICKING	HOMER CONSOL	015227	MADISON-LAKE	LAKE	HARPERSFIELD CONSOL	015226
GRANVILLE SOUTH	LICKING	HOMER CONSOL	015227	MALAGA	BELMONT	CREIGHTON CONSOL	018098
GRATOT	LICKING	GRATIOT-NEWCASTLE CONSOL	018302	MALAGA	MONROE	CREIGHTON CONSOL	018098
GRATIOT SOUTH	MUSKINGUM	GRATIOT-NEWCASTLE CONSOL	018302	MALLET CREEK	MEDINA	MALLET CREEK-CHATHAM CONSOL	018232
GRAVELBANK	WASHINGTON	CHESTERHILL CONSOL	018080	MALVERN	CARROLL	CANTON EAST CONSOL	015219
GRAYSVILLE	MONROE	GRAYSVILLE CONSOL	017509	MALVERN	STARK	CANTON EAST CONSOL	015219
GREENFORD	MAHONING	NEW ALBANY CONSOL	018270	MANTUA SOUTH	PORTAGE	FREEDOM, WEST CONSOL	018142
GREENLAND	HOCKING	GORE CONSOL	015224	MARENGO	MORROW	MORROW CONSOL	018257
GRIFFIN	MUSKINGUM	PHILO CONSOL	015236	MARENGO CENTRAL	MORROW	MORROW CONSOL	018257
GROUNDHOG CREEK	MEIGS	LEBANON CONSOL	018205	MARENGO EAST	MORROW	MORROW CONSOL	018257
GUILFORD	COLUMBIANA	COLEMAN CONSOL	018090	MARLBORO	STARK	CANTON EAST CONSOL	015219

**Table 6. Fields Not Officially Recognized by State Regulatory Agencies**

Alias Field	County Name	Valid Field Name	Field Code	Alias Field	County Name	Valid Field Name	Field Code
MARLBORO SOUTH	STARK	CANTON EAST CONSOL	015219	PERRYSVILLE WEST	ASHLAND	PERRYSVILLE CONSOL	015235
MARTINSBURG SOUTH	LICKING	HOMER CONSOL	015227	PERRYSVILLE WEST	RICHLAND	PERRYSVILLE CONSOL	015235
MASSILLON	STARK	CANTON CONSOL	015218	PERRYTON	MUSKINGUM	GRATIOT-NEWCASTLE CONSOL	018302
MASTERTON	MONROE	GERMANTOWN CONSOL	018252	PERRYTON SOUTH	LICKING	GRATIOT-NEWCASTLE CONSOL	018302
MAXWELL	HARRISON	CADIZ CONSOL	018063	PHERSON	PERRY	SOMERSET CONSOL	018352
MCCONNELLSVILLE	MORGAN	MCCONNELLSVILLE CONSOL	017520	PHILO	MUSKINGUM	PHILO CONSOL	015236
MCDONALDSVILLE	STARK	CANAL FULTON CONSOL	018069	PIKE-COSHOCTON	COSHOCTON	GRATIOT-NEWCASTLE CONSOL	018302
MCGLADE	MUSKINGUM	DRESDEN CONSOL	015222	PIKE-COSHOCTON	LICKING	GRATIOT-NEWCASTLE CONSOL	018302
MCINTYRE CREEK	JEFFERSON	GOULD CONSOL	018150	PIKE-COSHOCTON	MUSKINGUM	GRATIOT-NEWCASTLE CONSOL	018302
MCKEAN	LICKING	HOMER CONSOL	015227	PIKE-STARKE	CANTON CONSOL	CANTON CONSOL	015218
MCLEISH	ATHENS	CORNING CONSOL	017505	PIPESVILLE	KNOX	GRATIOT-NEWCASTLE CONSOL	018302
MECHANICSBURG	MONROE	SISTERSVILLE CONSOL	018346	PITTSFIELD	LORAIN	CARLISLE-OBERLIN CONSOL	018073
MEDINA	MEDINA	MEDINA CONSOL	018243	PLEASANTVILLE	FAIRFIELD	THURSTON CONSOL	015243
MEISERS RUN	WAYNE	MISERS RUN	005894	PLUM CREEK	LORAIN	STRONGSVILLE-LIVERPOOL CONSOL	015241
MENDON	MERCER	LIMA CONSOL	018214	PLUM RUN	HARRISON	BOWERSTON CONSOL	018045
MIDDLE CREEK	NOBLE	MIDDLE CREEK CONSOL	018245	POCKET	STARK	CANTON CONSOL	015218
MIDDLEPORT	MEIGS	CHESIRE CONSOL	017504	POE	MEDINA	POE CONSOL	018308
MIDDLETON	COLUMBIANA	SIGNAL CONSOL	018345	POE WEST	MEDINA	LERROY CONSOL	018209
MIFFLIN	ASHLAND	PERRYSVILLE CONSOL	015235	POMEROY	MEIGS	CHESIRE CONSOL	017504
MILE RUN	WASHINGTON	CHESTERHILL CONSOL	018080	POMEROY NORTH	VINTON	CHESIRE CONSOL	017789
MILL CREEK	COSHOCTON	MONROE-COSHOCTON CONSOL	015233	POOCHVILLE	NOBLE	SHARON CONSOL	648033
MILLBROOK SOUTH	WAYNE	STRINGTOWN CONSOL	018371	PORT HOMER	JEFFERSON	ISLAND CREEK CONSOL	018182
MILLERSPORT	FAIRFIELD	HOMER CONSOL	015227	PORTERSVILLE	PERRY	MCCONNELLSVILLE CONSOL	017520
MILLERSPORT	PERRY	HOMER CONSOL	015227	POPERTY RUN	MUSKINGUM	GRATIOT-NEWCASTLE CONSOL	018302
MILLFIELD	ATHENS	MILLFIELD CONSOL	015232	PROCTORVILLE	LAWRENCE	IRONTON CONSOL	018181
MILLWOOD	KNOX	GRATIOT-NEWCASTLE CONSOL	018302	PROSPECT	MUSKINGUM	DRESDEN CONSOL	015222
MILTON	MAHONING	CANAAN-WAYNE CONSOL	018068	QUAKER CITY	GUERNSEY	BARNESVILLE CONSOL	017497
MILTON	WAYNE	CANAAN-WAYNE CONSOL	018068	RACCOON CREEK	VINTON	NEW PLYMOUTH CONSOL	017789
MILTONSBURG	MONROE	BARNESVILLE CONSOL	017497	RAINBOW CREEK	WASHINGTON	MACKSBURG CONSOL	017519
MISERS RUN	HOLMES	CANTON CONSOL	015218	RAVENNA	PORTAGE	RAVENNA-BEST CONSOL	018317
MISERS RUN	WAYNE	CANTON CONSOL	015218	RAVENNA	STARK	RAVENNA-BEST CONSOL	018317
MITCHELL	WASHINGTON	NEWELL RUN CONSOL	018274	RAY	VINTON	RAY CONSOL	018318
MOHICAN	ASHLAND	REEDSBURG CONSOL	015238	READING CREEK	ASHLAND	REDHAW CONSOL	018319
MOHICANVILLE	ASHLAND	LAKE FORK CONSOL	017517	READING SOUTH	PERRY	GORE CONSOL	015224
MONROE	HOLMES	MONROE-COSHOCTON CONSOL	015233	REDHAW	ASHLAND	REDHAW CONSOL	018319
MONROE-COSHOCTON	COSHOCTON	MONROE-COSHOCTON CONSOL	015233	REDHAW NORTH	ASHLAND	REDHAW CONSOL	018319
MOORE-HOLMES	HOLMES	EDLAM CONSOL	018070	REEDSBURG	WASHINGTON	REEDSBURG CONSOL	018238
MOORES JUNCTION	WASHINGTON	CHESTERHILL CONSOL	018080	REFORM	LICKING	GRATIOT-NEWCASTLE CONSOL	018302
MOOSE RIDGE	MONROE	JACKSON RIDGE CONSOL	018184	REMSEN CORNERS	MEDINA	GRANGER CONSOL	018152
MORAVILLE	HARRISON	ADAMS CONSOL	018001	RENDVILLE	PERRY	CORNING CONSOL	017505
MORELAND	WAYNE	MORELAND-WOOSTER CONSOL	015223	RICHLAND-HOLMES	HOLMES	MONROE-COSHOCTON CONSOL	015233
MORGAN CENTER	KNOX	HOMER CONSOL	015227	RIDGEVILLE	LORAIN	AVON CONSOL	018015
MORRISTOWN	BELMONT	BELMONT CONSOL	018032	RINARD MILLS	MONROE	HOHMAN CONSOL	018174
MORRISTOWN WEST	BELMONT	MORRISTOWN CONSOL	018256	RINE CORNERS	COSHOCTON	GRATIOT-NEWCASTLE CONSOL	018302
MOUTRIE	COLUMBIANA	HOMESWORTH CONSOL	018177	RINGOLD	MORGAN	MCCONNELLSVILLE CONSOL	017520
MOUNT PERRY	PERRY	MT PERRY	009876	RINGOLD EAST	MORGAN	MCCONNELLSVILLE CONSOL	017520
MOXAHALA	PERRY	GORE CONSOL	015224	RIPLEY	HOLMES	BIG PRAIRIE CONSOL	018039
MOXAHALA NORTH	PERRY	TRIADELPHIA CONSOL	015244	RISLEY	MEDINA	CHATHAM CONSOL	017503
MT BETHEL	TUSCARAWAS	CANTON CONSOL	015218	ROBERTS	MUSKINGUM	ROSEVILLE CONSOL	015239
MT HOPE	HOLMES	CANTON CONSOL	015218	ROBERTSVILLE NORTH	STARK	CANTON EAST CONSOL	015219
MT PERRY	MUSKINGUM	GRATIOT-NEWCASTLE	015225	ROSCOE	COSHOCTON	MONROE-COSHOCTON CONSOL	015233
MT PERRY	PERRY	GRATIOT-NEWCASTLE	015225	ROSE	CARROLL	LINDENTREE	005606
MT PLEASANT	HOCKING	UNION FURNACE CONSOL	015245	ROSE FARM	PERRY	ROSEVILLE CONSOL	015239
MT VERNON	KNOX	HOMER CONSOL	015227	ROSE HILL	MORGAN	CHESTERHILL CONSOL	018080
MT ZION	KNOX	GRATIOT-NEWCASTLE	015225	ROSEVILLE	MUSKINGUM	ROSEVILLE CONSOL	015239
MUTTON RUN	MONROE	BENWOOD CONSOL	018034	ROSWELL NORTH	TUSCARAWAS	CANTON CONSOL	015218
NANKIN	ASHLAND	ORANGE CONSOL	018288	ROWLAND	MORGAN	SHARON CONSOL	648033
NASHPORT	MUSKINGUM	GRATIOT-NEWCASTLE CONSOL	018302	ROYAL	VINTON	CREOLA CONSOL	018099
NASHVILLE	HOLMES	JELLOWAY CREEK CONSOL	015228	RUCKLAND	ALLEN	LIMA CONSOL	018214
NAVAREE	STARK	CANTON CONSOL	015218	RURALDALE	MUSKINGUM	SHARON CONSOL	648033
NELSONVILLE	ATHENS	GORE CONSOL	015224	RUSHVILLE	FAIRFIELD	GORE CONSOL	015224
NEW ALBANY	MAHONING	NEW ALBANY CONSOL	018270	RUSHVILLE	PERRY	GORE CONSOL	015224
NEW ALEXANDRIA	JEFFERSON	GOULD CONSOL	018150	RUSHVILLE NORTH	FAIRFIELD	CLAYTON CONSOL	015221
NEW BEDFORD NE	HOLMES	BALTIC	005009	RUTLAND	GALLIA	CHESIRE CONSOL	017504
NEW BERLIN	STARK	CANTON CONSOL	015218	RUTLAND	MEIGS	CHESIRE CONSOL	017504
NEW BUFFALO	MAHONING	LEWISTON EAST CONSOL	018126	SALEM	PERRY	GORE CONSOL	015224
NEW CUMBERLAND	TUSCARAWAS	CANTON CONSOL	015218	SALEM NORTH	GUERNSEY	CANTON CONSOL	015218
NEW GUILFORD	COSHOCTON	GRATIOT-NEWCASTLE CONSOL	018302	SALEM WEST	WAYNE	CANAAN-WAYNE CONSOL	018068
NEW LEXINGTON	PERRY	GORE CONSOL	015224	SALISBURY	MEIGS	CHESIRE CONSOL	017504
NEW MATAMORAS	WASHINGTON	NEW MATAMORAS CONSOL	018271	SALTILLA	PERRY	CLAYTON CONSOL	015221
NEW PITTSBURG	WAYNE	REEDSBURG CONSOL	015238	SAND HILL	WASHINGTON	NEWELL RUN CONSOL	018274
NEW PLYMOUTH	VINTON	NEW PLYMOUTH CONSOL	017789	SAND RUN	HOLMES	MONROE-COSHOCTON CONSOL	015233
NEW RUMLEY	HARRISON	SCIO CONSOL	017807	SANDYVILLE	TUSCARAWAS	CANTON CONSOL	015218
NEW STRAITSVILLE	HOCKING	GORE CONSOL	015224	SANTOY	MORGAN	MCCONNELLSVILLE CONSOL	017520
NEW STRAITSVILLE	PERRY	GORE CONSOL	015224	SAPPS RUN	KNOX	HOMER CONSOL	015227
NEWARK	LICKING	HOMER CONSOL	015227	SARASVILLE	NOBLE	SHARON CONSOL	648033
NEWCASTLE SOUTH	LICKING	GRATIOT-NEWCASTLE CONSOL	018302	SAYBROOK	ASHTABULA	GENEVA-SAYBROOK	015233
NEWCASTLE	COSHOCTON	GRATIOT-NEWCASTLE CONSOL	018302	SCIO	HARRISON	SCIO CONSOL	017807
NEWELL RUN	WASHINGTON	ARCHERS FORK CONSOL	018008	SCOTT RUN	CARROLL	SCIO CONSOL	017807
NEWVILLE	RICHLAND	PERRYSVILLE CONSOL	015235	SCOTT RUN	HARRISON	SCIO CONSOL	017807
NIMISHILLEN	STARK	CANTON EAST CONSOL	015219	SELDOME SEEN	VINTON	BOLINS MILLS CONSOL	018042
NOTTINGHAM	HARRISON	HATTONIA	005237	SENECA	BELMONT	BARNESVILLE CONSOL	017497
OAK GROVE	HOCKING	CREOLA CONSOL	018099	SENECA	MONROE	BARNESVILLE CONSOL	017497
OAKFIELD SOUTH	PERRY	GORE CONSOL	015224	SENECAVILLE	GUERNSEY	BARNESVILLE CONSOL	017497
OAKFIELD-SAYRE	PERRY	MCCONNELLSVILLE CONSOL	017520	SENECAVILLE	NOBLE	BARNESVILLE CONSOL	017497
OAKLAND	MUSKINGUM	PHILO CONSOL	015236	SENECAVILLE EAST	GUERNSEY	SENECAVILLE CONSOL	018340
OAKTHORPE	FAIRFIELD	CLAYTON CONSOL	015221	SENECAVILLE EAST	NOBLE	SENECAVILLE CONSOL	018340
OBERLIN	LORAIN	CARLISLE-OBERLIN CONSOL	018073	SENECAVILLE NORTH	GUERNSEY	SHARON CONSOL	648033
OCCONNERVILLE	PERRY	O'CONNORSVILLE	006074	SEVILLE	MEDINA	CANAAN-WAYNE CONSOL	018068
O'CONNORSVILLE	PERRY	GORE CONSOL	015224	SHADE	ATHENS	CHESIRE CONSOL	017504
OLIVE GREEN	MORGAN	MACKSBURG CONSOL	017519	SHARON	NOBLE	SHARON CONSOL	648033
OLIVE GREEN	NOBLE	MACKSBURG CONSOL	017519	SHARON CENTER	MEDINA	POE CONSOL	018308
OLIVE-MEIGS	ATHENS	SUTTON CONSOL	018374	SHARPSBURG	ATHENS	CHESIRE CONSOL	017504
OLIVE-MEIGS	MEIGS	SUTTON CONSOL	018374	SHEARER	COSHOCTON	MONROE-COSHOCTON CONSOL	015233
OPPERMAN	GUERNSEY	BYESVILLE CONSOL	018062	SIGAFOS RUN	WASHINGTON	ARCHERS FORK CONSOL	018008
ORANGE	ASHLAND	ORANGE CONSOL	018288	SIGNAL	HOLMES	JELLOWAY CREEK CONSOL	015228
ORANGE EAST	ASHLAND	ORANGE CONSOL	018288	SIPPO CREEK	COLUMBIANA	SIGNAL CONSOL	018345
ORANGE-POLK	ASHLAND	ORANGE CONSOL	018288	SISTERSVILLE	STARK	CANTON CONSOL	015218
OSAGE	JEFFERSON	ISLAND CREEK CONSOL	018182	SISTERSVILLE	MONROE	SISTERSVILLE CONSOL	018346
OTSEGO	MUSKINGUM	PHILO CONSOL	015236	SISTERSVILLE	WASHINGTON	SISTERSVILLE CONSOL	018346
OXFORD	GUERNSEY	BARNESVILLE CONSOL	017497	SIVERTLY	VINTON	CREOLA CONSOL	018099
OXFORD	TUSCARAWAS	PHILO CONSOL	017497	SMILE	BELMONT	BELMONT CONSOL	018302
OZARK	MONROE	WOODSFIELD CONSOL	018407	SLATER RUN	RICHLAND	PERRYSVILLE CONSOL	015235
PAINT	HOLMES	CANTON CONSOL	015218	SLIGO	GUERNSEY	SLIGO CONSOL	018348
PAINT	TUSCARAWAS	CANTON CONSOL	015218	SMITHVILLE	WAYNE	MADISONBURG CONSOL	018229
PALMYRA	PORTAGE	PARIS	539833	SMYRNA	GUERNSEY	CANTON CONSOL	015218
PARK SOUTH	CUYAHOGA	SAGAMORE HILLS	006386	SNYDER	MAHONING	JEWETT CONSOL	018186
PARK WEST	CUYAHOGA	PARK WEST CONSOL	018294	SODOM	MUSKINGUM	DRESDEN CONSOL	015222
PAW PAW CREEK	FAIRFIELD	HOMER CONSOL	015227	SOMERSET	PERRY	SOMERSET CONSOL	018352
PAWPAW	WASHINGTON	MACKSBURG CONSOL	017519	SOMERSET SOUTH	PERRY	CLAYTON CONSOL	015221
PENFIELD	LORAIN	WELLINGTON, NORTH CONSOL	018394	SONORA	MUSKINGUM	PHILO CONSOL	015236
PENFIELD EAST	MEDINA	WELLINGTON, NORTH CONSOL	018394	SPARTA EAST	STARK	CANTON CONSOL	015218
PENNSVILLE	MORGAN	CHESIRE CONSOL	017504	SPELLACY	HOLMES	JELLOWAY CREEK CONSOL	015228
PERRY SOUTH	LICKING	GRATIOT-NEWCASTLE CONSOL	018302	SPENCER	MEDINA	HOMER NORTH CONSOL	018176
PERRY-MUSKINGUM	MUSKINGUM	PHILO CONSOL	015236	SPENCER NORTH	MEDINA	WELLINGTON, NORTH CONSOL	018394
PERRY-STARKE	STARK	CANTON CONSOL	015218	SPENCERVILLE	ALLEN	LIMA CONSOL	018214
PERRYSVILLE	ASHLAND	PERRYSVILLE CONSOL	015235	SPLINTERVILLE	KNOX	HOMER CONSOL	015227



**Table 6. Fields Not Officially Recognized by State Regulatory Agencies**

Alias Field	County Name	Valid Field Name	Field Code	Alias Field	County Name	Valid Field Name	Field Code
SPRENG	ASHLAND	SPRENG CONSOL	018357	ALINE EAST	ALFALFA	RINGWOOD	602225
STAFFORD	MONROE	STAFFORD CONSOL	018366	ALINE SOUTH	MAJOR	RINGWOOD	602225
STANLEYVILLE	WASHINGTON	NEWELL RUN CONSOL	018274	ALLEN	HUGHES	ALLEN DISTRICT	011231
STEWART	ATHENS	KILVERT CONSOL	018192	ALLEN	PONTOTOC	ALLEN DISTRICT	011231
STONE CREEK	TUSCARAWAS	CANTON CONSOL	015218	ALLEN	SEMINOLE	ALLEN DISTRICT	011231
STONE CREEK NORTH	TUSCARAWAS	STONE CREEK CONSOL	018369	ALLEN & PARKER	BEAVER	BALKO SOUTH	036467
STONY POINT	MUSKINGUM	PHILO CONSOL	015236	ALLEN & PARKER NORTH	BEAVER	BALKO SOUTH	036467
STRASBURG	TUSCARAWAS	CANTON CONSOL	015218	ALLEN EAST	HUGHES	ALLEN DISTRICT	011231
STRASBURG WEST	TUSCARAWAS	CANTON CONSOL	015218	ALMA NE	STEPHENS	SHO-VEL-TUM	653086
STRINGTOWN	MUSKINGUM	PHILO CONSOL	015236	ALMA NORTH	STEPHENS	SHO-VEL-TUM	653086
STRINGTOWN	MUSKINGUM	PHILO CONSOL	015236	ALMA SW	STEPHENS	SHO-VEL-TUM	653086
STRONGSVILLE	CUYAHOGA	STRONGSVILLE-LIVERPOOL CONSOL	015241	ALMEDA NW	OSAGE	DOMES-POND CREEK	196518
SUGAR CREEK	TUSCARAWAS	CANTON CONSOL	015218	ALPHA EAST	KINGFISHER	KINGFISHER	521284
SUGARGROVE	FAIRFIELD	SUGARGROVE CONSOL	015242	ALSUMA	TULSA	ALSUMA DISTRICT	013153
SUGARGROVE	HOCKING	SUGARGROVE CONSOL	015242	ALTONA SE	KINGFISHER	ALTONA	013928
SUGARTREE	GUERNSEY	CANTON CONSOL	015218	ALTONA SW	BLAINE	WATONGA-CHICKASHA TREND	751774
SUMMERFIELD	NOBLE	BARNESVILLE CONSOL	017497	ALVA SE	CANADIAN	WATONGA-CHICKASHA TREND	751774
SUNDALE	GUERNSEY	PHILO CONSOL	015236	ALVA SE	WOODS	CHEROKEE WEST	135976
SUNDALE	MUSKINGUM	PHILO CONSOL	015236	AMABEL	PAYNE	MARCH	446262
SUTTON	MEIGS	RUTLAND CONSOL	018332	AMBER EAST	GRADY	AMBER NE	015416
SUTTON TOWNSHIP	MEIGS	SUTTON	691364	AMES NE	MAJOR	SOONER TREND	665959
SYCAMORE VALLEY	MONROE	HARRIETSVILLE CONSOL	018167	AMES NW	MAJOR	RINGWOOD	602225
SYKES	NOBLE	SHARON CONSOL	648033	AMES SE	MAJOR	RINGWOOD	602225
TAGER VALLEY	COSHOCTON	MONROE-COSHOCTON CONSOL	015233	AMES WEST	MAJOR	RINGWOOD	602225
TEMPERANCEVILLE	NOBLE	BARNESVILLE CONSOL	017497	ANADARKO	CADDO	EAKLY-WEATHERFORD TREND	010255
THOMPSON RUN	MUSKINGUM	CLAYTON CONSOL	015221	ANTELOPE NE	NOBLE	ANTELOPE NW	020283
THORN	PERRY	GRATIOT-NEWCASTLE CONSOL	018302	ANTIOCH DISTRICT SOUTH	GARVIN	ANTIOCH SOUTH	021089
THORNVILLE	PERRY	HOMER CONSOL	015227	ANTIOCH EAST	GARVIN	ANTIOCH DISTRICT EAST	020872
THURSTON	FAIRFIELD	HOMER CONSOL	015227	ANTIOCH SE	GARVIN	ANTIOCH DISTRICT EAST	020872
TILTON	LICKING	GRATIOT-NEWCASTLE CONSOL	018302	ANTIOCH SW	GARVIN	GOLDEN TREND	278587
TIMBER RUN	MUSKINGUM	DRESDEN CONSOL	015222	ARA	STEPHENS	SHO-VEL-TUM	653086
TIPPECANOE SW	HARRISON	CANTON CONSOL	015218	ARA NORTH	STEPHENS	SHO-VEL-TUM	653086
TIVERTON CENTER	COSHOCTON	MONROE-COSHOCTON CONSOL	015233	ARA NW	STEPHENS	SHO-VEL-TUM	653086
TOBOSCO	LICKING	GRATIOT-NEWCASTLE	015225	ARAPAHO NW	CUSTER	ARAPAHO	022975
TORONTO	JEFFERSON	ISLAND CREEK CONSOL	018182	ARBUCKLE	MARSHALL	ISOM SPRINGS	349649
TRACY	TUSCARAWAS	CANTON CONSOL	015245	ARCADIAN NE	OSAGE	PINE CREEK	159475
TRIADPHILIA	MORGAN	MCCONNELLSVILLE CONSOL	017520	ARMOUR WEBB	GRANT	WEBB	753953
TRUMBULL	ASHTABULA	ASHTABULA WEST	005719	ARNETT NORTH	ELLIS	SHATTUCK	648467
TUNNEL HILL	COSHOCTON	DRESDEN CONSOL	015222	ARNETT SCHOOL EAST	LINCOLN	WELLSTON WEST	757828
TURKEY RIDGE	KNOX	EDLAM CONSOL	017507	ARNO	CREEK	IRON POST	348626
TURNER	VINTON	SUGARGROVE CONSOL	015242	ARNO SE	CREEK	IRON POST	348626
TYMOCHTEE	WYANDOT	CAREY CONSOL	017501	ARNO WEST	CREEK	IRON POST	348626
UNION FURNACE	ATHENS	UNION FURNACE CONSOL	015245	ARNO WEST	OKFUSKEE	IRON POST	348626
UNION FURNACE	HOCKING	UNION FURNACE CONSOL	015245	ARPER NE	PITTSBURG	WAYNOKA LOW SOUTH	556791
UNION FURNACE CONSOLIDATED	ATHENS	GORE CONSOL	015224	ATLANTIC EAST	OSAGE	ATLANTIC	029599
UNION FURNACE CONSOLIDATED	HOCKING	GORE CONSOL	015224	ATWOOD NE	HUGHES	ATWOOD NORTH	030095
UNION-KNOX	KNOX	MONROE-COSHOCTON CONSOL	015233	ATWOOD SOUTH	HUGHES	GERTY NW	270665
UNIONVILLE	HARRISON	CADIZ CONSOL	018063	AUTWINE NE	KAY	GARRETT NW	266425
UTICA	LICKING	HOMER CONSOL	015227	AUTWINE SOUTH	KAY	TONKAWA	712851
VALLEY RUN	LICKING	GRATIOT-NEWCASTLE CONSOL	018302	AVARD	WOODS	AVARD NW	031490
VAN WERT	VAN WERT	LIMA CONSOL	018214	AVARD NORTH	WOODS	AVARD NW	031490
VAN WERT	WYANDOT	MT. ZION CONSOL	015245	AVARD SW	WOODS	WAYNOKA NE	753123
VENEDOCIA	VAN WERT	LIMA CONSOL	018214	AVARD WEST	WOODS	AVARD NW	031490
VERMILLION	ERIE	PERRYVILLE CONSOL	015235	AVERY SOUTH	LINCOLN	SKELLYVILLE	659263
WAGSTAFF	LICKING	MT. ZION CONSOL	017523	AVOCA	POTTAWATOMIE	ST LOUIS	674097
WALHONDING	COSHOCTON	MONROE-COSHOCTON CONSOL	015233	AYLESWORTH NORTH	MARSHALL	AYLESWORTH	032552
WALNUT	FAIRFIELD	HOMER CONSOL	015227	AYLESWORTH SE	MARSHALL	AYLESWORTH	032552
WALSER	PERRY	GRATIOT-NEWCASTLE CONSOL	018302	AYLESWORTH SE	BRYAN	AYLESWORTH DISTRICT SE	032583
WARNER	WASHINGTON	LOWELL CONSOL	018226	AZTEC	OKFUSKEE	HENRYETTA DISTRICT	317046
WASHINGTONVILLE	COLUMBIANA	LEETONIA CONSOL	018207	AZTEC	OKMULGEE	HENRYETTA DISTRICT	317046
WATERFORD SE	WASHINGTON	SHARON CONSOL	648033	BACKIUS	OSAGE	DOMES-POND CREEK	196518
WATERLOO	GALLIA	AID CONSOL	015215	BAIRD	COTTON	WALTERS DISTRICT	747419
WAYNESBURG	CARROLL	CANTON EAST CONSOL	015219	BAIRD	STEPHENS	WALTERS DISTRICT	747419
WAYNESBURG	STARK	CANTON EAST CONSOL	015219	BAKER	LINCOLN	SKELLYVILLE	659263
WELCOME	HOLMES	HARDY CONSOL	018163	BAKER SW	LINCOLN	SKELLYVILLE	659263
WELLINGTON EAST	LORAIN	WELLINGTON, NORTH CONSOL	018394	BALKO	BEAVER	BALKO SOUTH	036467
WELLINGTON NORTH	LORAIN	WELLINGTON, NORTH CONSOL	018394	BALKO EAST	BEAVER	BALKO SOUTH	036467
WELLSVILLE	COLUMBIANA	WELLSVILLE CONSOL	018395	BALKO SE	BEAVER	BALKO SOUTH	036467
WHEELING	BELMONT	HARRISVILLE CONSOL	018168	BALTIMORE NORTH	OKFUSKEE	TIGER FLATS	707603
WHIPPLE	WASHINGTON	MACKSBURG CONSOL	017519	BALTIMORE NORTH	OKMULGEE	TIGER FLATS	707603
WHIPPLE SOUTH	WASHINGTON	NEWELL RUN CONSOL	018274	BANNER	KAY	GARRETT NW	266425
WHITACRE	MONROE	GRAYSVILLE CONSOL	017509	BANNER DISTRICT	KAY	GARRETT NW	266425
WHITTEN RUN	MONROE	HOHMAN CONSOL	018174	BANNER SCHOOL SW	LINCOLN	CHANDLER NW	132194
WHITTEN RUN	WASHINGTON	HOHMAN CONSOL	018174	BANNER WEST	KAY	GARRETT NW	266425
WHITTLESEY NORTH	MEDINA	CHATHAM CONSOL	017503	BARR	GARFIELD	SOONER TREND	665959
WILKINSON	LICKING	HOMER CONSOL	015227	BARR NE	GARFIELD	SOONER TREND	665959
WILLOWOOD	LAWRENCE	AID CONSOL	015215	BARR SE	GARFIELD	SOONER TREND	665959
WILLS	GUERNSEY	BARNESVILLE CONSOL	017497	BARR SOUTH	GARFIELD	SOONER TREND	665959
WILLSHIRE	MERCER	LIMA CONSOL	018214	BARR SW	GARFIELD	SOONER TREND	665959
WILLSHIRE	VAN WERT	LIMA CONSOL	018214	BARR WEST	GARFIELD	SOONER TREND	665959
WINDING FORK	COSHOCTON	GRATIOT-NEWCASTLE CONSOL	018302	BARTLESVILLE	OSAGE	BARTLESVILLE-DEWEY	041458
WINDSOR	ASHTABULA	WINDSOR MILLS	005780	BARTLESVILLE	WASHINGTON	BARTLESVILLE-DEWEY	041458
WINGET RUN	WASHINGTON	HOHMAN CONSOL	018174	BARTLETT	MCINTOSH	COALTON	150206
WOLF CREEK	MORGAN	CHESTERHILL CONSOL	018080	BARTLETT	OKMULGEE	COALTON	150206
WOLF CREEK	WASHINGTON	CHESTERHILL CONSOL	018080	BAYOU	CARTER	HEWITT	319464
WOLF RUN	JEFFERSON	AMSTERDAM CONSOL	018005	BEAVER	STEPHENS	MARLOW DISTRICT	448649
WOODBURY SOUTH	MORROW	MORROW CONSOL	018257	BEAVER NW	GRADY	MARLOW DISTRICT	448649
WOODSFIELD	MONROE	BARNESVILLE CONSOL	017497	BEAVER SE	STEPHENS	MARLOW DISTRICT	448649
WOOSTER	WAYNE	MORELAND-WOOSTER CONSOL	015233	BEAVER-PANHANDLE	BEAVER	MOCANE-LAVERNE GAS AREA	480070
WOOSTER NORTH	WAYNE	JEFFERSON CONSOL	356812	BEAVER-PANHANDLE WEST	BEAVER	MOCANE-LAVERNE GAS AREA	480070
WORTHINGTON	RICHLAND	PERRYVILLE CONSOL	015235	BEBEE	PONTOTOC	BEBEE-KONAWA SW	050565
YELLOW CREEK	JEFFERSON	ISLAND CREEK CONSOL	018182	BEBEE EAST (OLD)	PONTOTOC	BEBEE-KONAWA SW	050565
YOKER CREEK	NOBLE	BARNESVILLE CONSOL	017497	BEBEE NORTH	POTTAWATOMIE	BEBEE-KONAWA SW	050565
YORK NORTH	MEDINA	MEDINA CONSOL	018243	BEBEE NORTH	SEMINOLE	BEBEE-KONAWA SW	050565
YORKTOWN	TUSCARAWAS	CANTON CONSOL	015218	BEBEE	PONTOTOC	BEBEE-KONAWA SW	050565
ZALESKI NORTH	VINTON	NEW PLYMOUTH CONSOL	017789	BEETS-RAPP	OKMULGEE	TIGER FLATS	707603
ZOARVILLE	TUSCARAWAS	CANTON CONSOL	015218	BEETS-RAPP WEST	OKFUSKEE	OKFUSKEE DISTRICT EAST	521991
				BEGGS	OKMULGEE	BEGGS DISTRICT	052239
				BEGGS DISTRICT NORTH	OKMULGEE	BEGGS DISTRICT	052239
				BEGGS DISTRICT SOUTH	OKMULGEE	BEGGS DISTRICT	052239
				BEGGS SOUTH	OKMULGEE	BEGGS DISTRICT	052239
				BELLEVUE SOUTH	CREEK	BELLVUE SOUTH	054571
				BELLVIEW SOUTH	CREEK	BELLVUE SOUTH	054571
				BELMONT	OSAGE	DOMES-POND CREEK	196518
				BERLIN	ROGER MILLS	CARPENTER	121242
				BERLIN EAST	BECKHAM	CARPENTER	121242
				BERLIN NE	BECKHAM	CARPENTER	121242
				BERLIN NORTH	ROGER MILLS	CHEYENNE WEST	137681
				BERLIN WEST	ROGER MILLS	CHEYENNE WEST	137681
				BESSIE	ROGER MILLS	DEMPEY	187986
				BESSIE NORTH	WASHITA	BREATHWAITE	000437
				BETHEL WEST	WASHITA	BREATHWAITE	000437
				BETTS	SEMINOLE	BETHNEL	058997
				BETTS-RAPP	OSAGE	ATLANTIC	029599
				BETTS-RAPP WEST	OKMULGEE	TIGER FLATS	707603
				BIG BEND SOUTH	OKFUSKEE	OKFUSKEE DISTRICT EAST	521991
					OSAGE	BIG BEND	060943
<b>OKLAHOMA</b>							
ABELL NW	LOGAN	ELK HORN SOUTH	219477				
ADA	PONTOTOC	ADA DISTRICT	002892				
ADAMS	HUGHES	ADAMS DISTRICT	003481				
ADAMS NW	HUGHES	WEWOKA DISTRICT NORTH	761796				
ADAMSON	PAWNEE	TERLTON NORTH	701728				
AGAWAM EAST	GRADY	CHITWOOD	140192				
AGRA DISTRICT NORTH	LINCOLN	AGRA NORTH	005124				
AIRPORT	TULSA	TULSA DISTRICT	720718				
ALABASTER SE	WOODWARD	WAYNOKA NE	753123				
ALDERSON SOUTH	PITTSBURG	MCALESTER SE	456159				
ALEDO NW	DEWEY	PUTNAM	575633				
ALEX	GRADY	ALEX NW	093940				
ALEX EAST	GRADY	GOLDEN TREND	278587				
ALEX SE	GRADY	CHITWOOD	140192				
ALEX SOUTH	GRADY	CHITWOOD	140192				

**Table 6. Fields Not Officially Recognized by State Regulatory Agencies**

Alias Field	County Name	Valid Field Name	Field Code	Alias Field	County Name	Valid Field Name	Field Code
BIG HORSE DISTRICT	OSAGE	DOMES-POND CREEK	196518	CADDO DEEP	CARTER	CADDO	111539
BIGHEART	OSAGE	BARNSDALL	040001	CADDO NORTH	CARTER	CADDO	111539
BILBO	MARSHALL	MADILL	439876	CALUMET	CANADIAN	WATONGA-CHICKASHA TREND	751774
BILBY	WAGONER	BILBY DISTRICT	064322	CALUMET NW	CANADIAN	WATONGA-CHICKASHA TREND	751774
BILLINGSLEA	CREEK	IRON POST	348626	CALVIN	HUGHES	CALVIN SOUTH	114267
BINGER EAST	CADDO	BINGER	065004	CALVIN NE	HUGHES	SHADY GROVE WEST	646638
BINGER SE	CADDO	BINGER NE	065066	CALVIN SW	HUGHES	CALVIN SOUTH	114267
BINGER WEST	CADDO	EAKLY-WEATHERFORD TREND	010255	CAMARGO NE	DEWEY	PUTNAM	575633
BISHOP NW	ELLIS	BISHOP	066120	CAMARGO NORTH	DEWEY	POTNAM	575633
BISHOP SE	ELLIS	BISHOP	066120	CAMARGO WEST	DEWEY	VICI SW	737581
BISHOP SOUTH	ELLIS	BISHOP	066120	CAMERON NW	LE FLORE	CAMERON	114670
BISON EAST	GARFIELD	SOONER TREND	665959	CAMP	CARTER	SHO-VEL-TUM	653086
BISON NE	GARFIELD	SOONER TREND	665959	CAMP	STEPHENS	SHO-VEL-TUM	653086
BISON NORTH	GARFIELD	SOONER TREND	665959	CAMP CREEK	BEAVER	MOCANE-LAVERNE GAS AREA	480070
BISON NW	GARFIELD	SOONER TREND	665959	CAMP CREEK NW	BEAVER	MOCANE-LAVERNE GAS AREA	480070
BISON SW	GARFIELD	SOONER TREND	665959	CAMP CREEK SW	BEAVER	MOCANE-LAVERNE GAS AREA	480070
BISON WEST	GARFIELD	SOONER TREND	665959	CAMP NW	STEPHENS	SHO-VEL-TUM	653086
BIXBY	TULSA	BIXBY-JENKS DISTRICT	067396	CAMP SE	CARTER	SHO-VEL-TUM	653086
BLACK BEAR CREEK	STEPHENS	KNOX	384106	CAMPBELL EAST	MAJOR	CAMPBELL	115538
BLACKWELL EAST	KAY	AUTWINE WEST	031211	CAMPBELL NORTH	MAJOR	CAMPBELL	115538
BLANCHARD SE	MCCLAIN	WASHINGTON DISTRICT	750271	CAMPBELL NW	MAJOR	CAMPBELL	115538
BLANCHARD SOUTH	MCCLAIN	WASHINGTON DISTRICT	750271	CAMPBELL SOUTH	MAJOR	CEDARDALE NE	128365
BLANTON SOUTH	GARFIELD	SOONER TREND	665959	CAMPBELL WEST	MAJOR	CEDARDALE NE	128365
BLOCKER SE	PITTSBURG	KINTA	380610	CAMRICK	TEXAS	CAMRICK DISTRICT	116065
BLOCKER SOUTH	PITTSBURG	KINTA	380610	CAMRICK EAST	BEAVER	CAMRICK DISTRICT	116065
BLUE HILL	MCCLAIN	WASHINGTON DISTRICT	750271	CAMRICK SE	TEXAS	CAMRICK DISTRICT	116065
BLUE RIBBON	MCCLAIN	WASHINGTON DISTRICT	750271	CANADIAN (OLD)	PITTSBURG	CANADIAN	116282
BLUFF CITY	JEFFERSON	SEAY	641879	CANADIAN NE	PITTSBURG	CANADIAN	116282
BLUTCHER	OKLAHOMA	BLUCHER	074723	CANADIAN SOUTH	PITTSBURG	REAMS SE	589344
BOILING SPRINGS NW	WOODWARD	WOODWARD NORTH	778499	CANFIELD	PAWNEE	BLACKBURN EAST	068771
BOKOSHE	LE FLORE	KINTA	380610	CANTON EAST	BLAINE	WATONGA-CHICKASHA TREND	751774
BOKOSHE EAST	LE FLORE	KINTA	380610	CANTON SOUTH	BLAINE	WATONGA-CHICKASHA TREND	751774
BOOCH	MUSKOGEE	BALD HILL	035878	CANTON SOUTH	DEWEY	WATONGA-CHICKASHA TREND	751774
BOOCH SAND	MUSKOGEE	BALD HILL	035878	CANTON SW	DEWEY	WATONGA-CHICKASHA TREND	751774
BOWDEN	CREEK	RED FORK DISTRICT	590832	CANUTE EAST	WASHITA	CANUTE NORTH	118235
BOWDEN	TULSA	RED FORK DISTRICT	590832	CANYON CITY SW	CADDO	LOOKBEA	428649
BOWRING	OSAGE	DOMES-POND CREEK	196518	CANYON CITY SW	CANADIAN	LOOKBEA EAST	428651
BOWRING WEST	OSAGE	DOMES-POND CREEK	196518	CAPTAIN CREEK SW	OKLAHOMA	CAPTAIN CREEK WEST	119227
BOYD NE	BEAVER	DOMBEY	196239	CARLETON NE	BLAINE	WATONGA-CHICKASHA TREND	751774
BOYD SE	BEAVER	CAMRICK GAS AREA	116127	CARLETON SE	BLAINE	WATONGA-CHICKASHA TREND	751774
BOYLE	MUSKOGEE	BALD HILL	035878	CARLTON NE	BLAINE	WATONGA-CHICKASHA TREND	751774
BRACE EAST	WOODS	AVARD NW	031490	CARLTON SE	BLAINE	WATONGA-CHICKASHA TREND	751774
BRACE NE	WOODS	AVARD NW	031490	CARMEN EAST	ALFALFA	LAMBERT SE	399361
BRADLEY	GRADY	GOLDEN TREND	278587	CARMEN NE	ALFALFA	LAMBERT SE	399361
BRADLEY DISTRICT	GARVIN	GOLDEN TREND	278587	CARMEN NORTH	ALFALFA	LAMBERT SE	399361
BRADLEY DISTRICT	GRADY	GOLDEN TREND	278587	CARMEN SW	ALFALFA	RINGWOOD	602225
BRADLEY DISTRICT EAST	MCCLAIN	GOLDEN TREND	278587	CARNEY	PITTSBURG	BROOKEN	094054
BRADLEY DISTRICT NORTH	GRADY	GOLDEN TREND	278587	CARNEY NE	LINCOLN	RED MOUND	591514
BRADLEY DISTRICT SE	GRADY	GOLDEN TREND	278587	CARPENTER EAST	CUSTER	CANUTE NORTH	118235
BRADLEY EAST	MCCLAIN	GOLDEN TREND	278587	CARPENTER SW	BECKHAM	CARPENTER	121242
BRADLEY NE	GRADY	CURTY SW	175131	CARPENTER WEST	BECKHAM	CARPENTER	121242
BRADLEY NORTH	GRADY	GOLDEN TREND	278587	CARPENTER WEST	ROPER MILLS	CARPENTER	121242
BRADLEY NW	GRADY	GOLDEN TREND	278587	CARSON NE	HUGHES	CARSON	121862
BRADLEY SE	GRADY	GOLDEN TREND	278587	CARSON NORTH	HUGHES	CARSON	121862
BRADLEY SOUTH	GRADY	GOLDEN TREND	278587	CARSON NW	HUGHES	CARSON WEST	122017
BRADLEY SW	GRADY	GOLDEN TREND	278587	CARSON SOUTH	HUGHES	LAMAR EAST	399082
BRADLEY WEST	GRADY	GOLDEN TREND	278587	CARTER-KNOX	GRADY	KNOX	384106
BRADY EAST	GARVIN	HOOVER	331362	CARTER-KNOX	STEPHENS	KNOX	384106
BRADY NE	GARVIN	HOOVER	331362	CARTERSVILLE	HASKELL	KINTA	380610
BRADY SE	GARVIN	HOOVER	331362	CARTERSVILLE	LE FLORE	KINTA	380610
BRAMAN EAST	KAY	BLACKWELL-NEWKIRK GAS AREA	011069	CARTERSVILLE	SEQUOYAH	KINTA	380610
BRAMAN SE	KAY	BRAMAN DISTRICT SE	088116	CARTERSVILLE NW	HASKELL	KINTA	380610
BRANSTETTER	OSAGE	BRANSTETTER DISTRICT	089077	CARTERSVILLE SW	HASKELL	KINTA	380610
BREATHWAITE NW	WASHITA	BREATHWAITE	000437	CARTERSVILLE WEST	HASKELL	KINTA	380610
BREATHWAITE WEST	WASHITA	BREATHWAITE	000437	CARTHAGE NE	TEXAS	CARTHAGE DISTRICT NE	122606
BRECKENRIDGE	GARFIELD	ENID NE	225553	CARTHAGE NORTH	TEXAS	CARTHAGE GAS AREA	521668
BRECKENRIDGE NORTH	GARFIELD	ENID NE	225553	CARY	OKFUSKEE	OKEMAH NORTH	122619
BRECKENRIDGE NW	GARFIELD	ENID NE	225553	CASHION EAST	LOGAN	EDMOND WEST	214586
BRECKENRIDGE SW	GARFIELD	ENID NE	225553	CASHION NE	LOGAN	EDMOND WEST	214586
BRIDGEPORT SOUTH	CADDO	LOOKBEA EAST	426651	CASHION NORTH	LOGAN	SOONER TREND	665959
BRIDGEPORT SW	CADDO	BRIDGEPORT	091588	CASHION NW	KINGFISHER	SOONER TREND	665959
BRIDGEPORT WEST	BLAINE	BRIDGEPORT	091588	CASHION SW	LOGAN	SOONER TREND	665959
BRIDGEPORT WEST	CADDO	BRIDGEPORT	091588	CASTLE (OLD)	OKFUSKEE	CASTLE SW	125117
BRISTOW DISTRICT NORTH	CREEK	BRISTOW NORTH	092735	CASTLE NE	OKFUSKEE	MORSE DISTRICT	486394
BRITTON NORTH	OKLAHOMA	BRITTON	092952	CASTLE NORTH	OKFUSKEE	MORSE DISTRICT	486394
BRITTON SOUTH (OSWEGO)	OKLAHOMA	BRITTON SOUTH	093045	CASTLE SOUTH	OKFUSKEE	CASTLE SW	125117
BROCK WEST	CARTER	HEWITT	218464	CATALE	ROGERS	CATALE DISTRICT	125644
BROKEN ARROW	TULSA	BROKEN ARROW DISTRICT	093603	CATESBY NE	ELLIS	MOCANE-LAVERNE GAS AREA	480070
BROOKEN A	PITTSBURG	BROOKEN	094054	CATESBY NW	ELLIS	CATESBY NORTH	125830
BROOKEN B	PITTSBURG	BROOKEN	094054	CATOOSA	ROGERS	CATOOSA DISTRICT	126419
BROOKEN C	PITTSBURG	BROOKEN	094054	CEDAR SPRINGS EAST	MAJOR	OKEENE NW	521495
BROOKEN TOSH	MCINTOSH	BROOKEN	094054	CEDAR SPRINGS SOUTH	MAJOR	OKEENE NW	521495
BROOKINS	OKMULGEE	BRINTON	092456	CEDARDALE SW	WOODWARD	CHESTER WEST	136751
BROWN WEST	GARFIELD	SOONER TREND	665959	CEDARS (OLD)	LE FLORE	CEDARS	128458
BROYLES EAST	PAYNE	BROYLES	096703	CEDARS DISTRICT	LE FLORE	CEDARS	128458
BRUCE EAST	CREEK	BRUCE DISTRICT EAST	096827	CEDARS SW	LE FLORE	CEDARS	128458
BRUNER-VERN	TULSA	RED FORK DISTRICT	590832	CEDARS WEST	LE FLORE	CEDARS	128458
BRYANT NE	OKMULGEE	HENRYETTA DISTRICT	317046	CEMENT EAST	GRADY	CEMENT	128985
BUCHNER	HUGHES	ADAMS DISTRICT	003481	CEMENT MIDDLE	CADDO	CEMENT	128985
BUCKEYE	OKFUSKEE	CASTLE EAST	124838	CEMENT NORTH	CADDO	VERDEN	736118
BUFFALO SOUTH	HARPER	MOCANE-LAVERNE GAS AREA	480070	CEMENT WEST	CADDO	CEMENT	128985
BURBANK SOUTH	OSAGE	BURBANK	103663	CENTERPOINT NE	POTTAWATOMIE	CENTERPOINT	129574
BURLINGTON SE	ALFALFA	DRIFTWOOD SW	202734	CENTERPOINT SOUTH	POTTAWATOMIE	CENTERPOINT	129574
BURNS	COMANCHE	MARLOW DISTRICT	448649	CENTRAHOMA MIDDLE	COAL	CENTRAHOMA	129853
BURNS	GRADY	MARLOW DISTRICT	448649	CENTRAHOMA NW	COAL	CENTRAHOMA	129853
BURNS	STEPHENS	MARLOW DISTRICT	448649	CENTRAHOMA SE	COAL	CENTRAHOMA	129853
BURNS FLAT SW	WASHITA	BURNS FLAT	105720	CENTRAL SCHOOL SOUTH	LOGAN	COYLE SOUTH	167287
BURNS WEST	COMANCHE	STERLING	679832	CENTRAL SCHOOL WEST	LOGAN	COYLE SOUTH	167287
BUTCHER	PAYNE	INGALLS	345975	CERES SE	NOBLE	CERES SOUTH	130504
BUTLER	MUSKOGEE	YAHOLA DISTRICT	784891	CERES SW	NOBLE	CERES SOUTH	130504
BUTLER (NEW)	MUSKOGEE	COLE DISTRICT	152469	CHANDLER NORTH	LINCOLN	CHANDLER NW	132194
BUTLER-CUSTER NW	OKMULGEE	COLE DISTRICT	152469	CHANDLER WEST	LINCOLN	CHANDLER	132194
BUTLER-CUSTER SW	OKMULGEE	HAMMOND EAST	000299	CHANEY	ELLIS	MOCANE-LAVERNE GAS AREA	480070
BUTNER NW	CUSTER	CARPENTER NE	121256	CHANEY DELL EAST	ALFALFA	RINGWOOD	602225
BUTNER SW	SEMINOLE	CROMWELL SOUTH	171302	CHANEY DELL SE	ALFALFA	RINGWOOD	602225
BU-VI-BAR	SEMINOLE	WEWOKA DISTRICT NORTH	671796	CHANEY DELL SOUTH	ALFALFA	RINGWOOD	602225
BYARS	NOBLE	SAMS	627541	CHANEY DELL WEST	ALFALFA	RINGWOOD	602225
BYARS	MCCLAIN	BYARS NE	108678	CHANEY NORTH	ALFALFA	RINGWOOD	602225
BYARS NORTH	POTTAWATOMIE	BYARS NE	108678	CHANEY SOUTH	ELLIS	MOCANE-LAVERNE GAS AREA	480070
BYARS TOWNSITE	POTTAWATOMIE	BYARS NE	108678	CHANEY SW	ELLIS	MOCANE-LAVERNE GAS AREA	480070
BYARS WEST	MCCLAIN	BYARS EAST	108678	CHERRY PAGE	TULSA	PAGE DISTRICT	535555
BYNG	PONTOTOC	BYARS SW	108771	CHEROKEE NE	ALFALFA	CHEROKITA TREND	136007
BYNG NE	PONTOTOC	BYNG WEST	400356	CHEERYVALE	GRANT	CHEROKITA TREND	136007
BYNG NW	PONTOTOC	ALLEN DISTRICT	011231	CHEERYVALE EAST	GRANT	CHEROKITA TREND	136007
BYNG SOUTH	PONTOTOC	ALLEN DISTRICT	011231	CHESTER NORTH	MAJOR	CHESTER WEST	136751
BYNG SW	PONTOTOC	ALLEN DISTRICT	011231	CHEYARHA	SEMINOLE	SEMINOLE	643956
BYRON SW	ALFALFA	AMORITA SOUTH	016377	CHEYARHA SW	SEMINOLE	SEMINOLE	643956
CACHE CREEK EAST	COTTON	CACHE CREEK	111291	CHEYENNE EAST	SEMINOLE	STRONG CITY DISTRICT	010199

**Table 6. Fields Not Officially Recognized by State Regulatory Agencies**

Alias Field	County Name	Valid Field Name	Field Code	Alias Field	County Name	Valid Field Name	Field Code
CHEYENNE NW	ROGER MILLS	CHEYENNE WEST	137681	CRESCENT SW	LOGAN	SOONER TREND	665959
CHEYENNE SW	ROGER MILLS	CHEYENNE WEST	137681	CRESCENT VALLEY NORTH	GRANT	RICH VALLEY	596939
CHEYENNE VALLEY EAST	MAJOR	CHEYENNE VALLEY	137278	CRESCENT WEST	LOGAN	SOONER TREND	665959
CHEYENNE VALLEY NE	MAJOR	CHEYENNE VALLEY	137278	CRESCENT-LOVELL SOUTH	LOGAN	SOONER TREND	665959
CHEYENNE VALLEY NORTH	MAJOR	CHEYENNE VALLEY	137278	CRESCENT-LOVELL SW	LOGAN	SOONER TREND	665959
CHEYENNE VALLEY SE	MAJOR	CHEYENNE VALLEY	137278	CRINER EAST	MCLAIN	PAYNE	545010
CHEYHARA SW	SEMINOLE	SEMINOLE	643956	CRINERVILLE	CARTER	BROCK	093355
CHICKASHA NE	GRADY	WATONGA-CHICKASHA TREND	751774	CROMWELL NORTH	OKFUSKEE	CROMWELL EAST	171240
CHICKASHA NORTH	GRADY	WATONGA-CHICKASHA TREND	751774	CROSS ROADS EAST	POTTAWATOMIE	WANETTE WEST	748380
CHICKASHA NW	GRADY	WATONGA-CHICKASHA TREND	751774	CROWDER	PITTSBURG	REAMS NW	595313
CHICKASHA SE	GRADY	WATONGA-CHICKASHA TREND	751774	CRUCE	STEPHENS	SHO-VEL-TUM	653086
CHICKEN FARM	MUSKOGEE	MUSKOGEE DISTRICT	495323	CRUCE DISTRICT	STEPHENS	SHO-VEL-TUM	653086
CHILDERS LAKE DISTRICT	WAGONER	MCCRACKEN DISTRICT	458515	CRUCE SE	STEPHENS	SHO-VEL-TUM	653086
CHILES RANCH	COAL	CHILES DOME	138766	CURTIS EAST	WOODWARD	CEDARDALE NE	128365
CHISM	MCLAIN	BYARS NE	108678	CUSHING DISTRICT EAST	CREEK	CUSHING	175162
CHITWOOD SW	GRADY	CHITWOOD NW	140254	CUSHING EAST	CREEK	CUSHING	175162
CHITWOOD WEST	GRADY	CHITWOOD NW	140254	CUSHING LAKE	PAYNE	RIPLEY SE	602783
CLAGGETT	NOWATA	NOWATA-CLAGGETT	513982	CUSHING NEW	PAYNE	NORFOLK	511564
CLARITA	COAL	CLARITA DISTRICT	146354	CUSTER CITY	CUSTER	CUSTER CITY EAST	175425
CLARKSVILLE SW	WAGONER	TAFT DISTRICT	695853	CUSTER CITY NE	CUSTER	CUSTER CITY NORTH	175472
CLAUD	STEPHENS	SHO-VEL-TUM	653086	DACOMA NE	ALFALFA	CHEROKEE WEST	135976
CLEAR LAKE	BEAVER	CLEAR LAKE DISTRICT	147245	DACOMA NW	WOODS	CHEROKEE WEST	135976
CLEARVIEW	OKFUSKEE	CLEARVIEW DISTRICT	147524	DACOMA SE	ALFALFA	CHEROKEE WEST	135976
CLEARVIEW DISTRICT NW	OKFUSKEE	CLEARVIEW DISTRICT	147524	DACOMA SOUTH	ALFALFA	CHEROKEE WEST	135976
CLEARVIEW EAST	OKFUSKEE	CLEARVIEW DISTRICT	147524	DACOMA SOUTH	WOODS	CHEROKEE WEST	135976
CLEARVIEW NW	OKFUSKEE	CLEARVIEW DISTRICT	147524	DACOMA WEST	WOODS	CHEROKEE WEST	135976
CLEARVIEW SE	OKFUSKEE	LYONS-QUINN	436457	DAGGETT SE	LINCOLN	STROUD	685102
CLEARVIEW SOUTH	OKFUSKEE	CLEARVIEW DISTRICT	147524	DAGUE WEST	TEXAS	MOUSER	489587
CLEARVIEW SW	OKFUSKEE	CLEARVIEW DISTRICT	147524	DALTON SOUTH	OSAGE	BARKER	039257
CLEO	MAJOR	RINGWOOD	602225	DAMON EAST	LATIMER	PANOLA SOUTH	013911
CLEO EAST	MAJOR	RINGWOOD	602225	DANE	MAJOR	OKEENE NW	521495
CLEO NE	MAJOR	RINGWOOD	602225	DANE NORTH	MAJOR	OKEENE NW	521495
CLEO SOUTH	MAJOR	RINGWOOD	602225	DARBY	POTTAWATOMIE	ST LOUIS	674097
CLEO WEST	MAJOR	RINGWOOD	602225	DAVENPORT	LINCOLN	STROUD	685102
CLEVELAND NORTH	MAJOR	LAUDERDALE	403794	DAVENPORT NE	LINCOLN	STROUD	685102
CLIFFORD SOUTH	KAY	BLACKWELL-NEWKIRK GAS AREA	011089	DAVENPORT SE	LINCOLN	STROUD	685102
CLOTHIER SW	CLEVELAND	NORMAN NORTH	511905	DAVENPORT SOUTH	LINCOLN	STROUD	685102
CLYDE NE	GRANT	WAKITA TREND	745559	DAVENPORT WEST	LINCOLN	DAVENPORT WEST DISTRICT	181643
CLYDE NORTH	GRANT	WAKITA TREND	745559	DAVIS EAST	MURRAY	DAVIS	182170
CLYDE SW	GRANT	CHEROKITA TREND	136007	DAVIS EAST (OLD)	MURRAY	DAVIS	182170
COAL	COAL	ASHLAND SOUTH	027863	DAWSON	TULSA	DAWSON DISTRICT	182821
COFFEE CREEK	OKLAHOMA	EDMOND NE	214462	DEANER	OKFUSKEE	LYONS-QUINN	436457
COFFEE CREEK DISTRICT	OKLAHOMA	EDMOND NE	214462	DEEP FORK	CREEK	IRON POST	348626
COFFEE CREEK DISTRICT SOUTH	OKLAHOMA	EDMOND NE	214462	DEEP FORK DISTRICT NORTH	CREEK	IRON POST	348626
COFFEE CREEK NE	OKLAHOMA	EDMOND NE	214462	DEEP FORK WEST	CREEK	IRON POST	348626
COGAR	CADDO	WATONGA-CHICKASHA TREND	751774	DEEP ROCK	PAYNE	MEHAN	465901
COGAR SE	CADDO	WATONGA-CHICKASHA TREND	751774	DEL PLAIN SE	MAJOR	CEDARDALE NE	128365
COGAR SOUTH	CADDO	WATONGA-CHICKASHA TREND	751774	DEMPSEY SE	ROGER MILLS	DEMPSEY	187986
COGAR WEST	CADDO	BINGER NE	065066	DEVONIAN	OKMULGEE	NATURA DISTRICT	499572
COLE	MUSKOGEE	COLE DISTRICT	152469	DEWEY	OSAGE	BARTLESVILLE-DEWEY	041458
COLLEGE CORNER	KINGFISHER	SOONER TREND	665959	DEWEY	WASHINGTON	BARTLESVILLE-DEWEY	041458
COLLEGE CORNER EAST	KINGFISHER	SOONER TREND	665959	DIAMOND	HUGHES	ADAMS DISTRICT	039481
COLLEGE CORNER NE	GARFIELD	SOONER TREND	665959	DIBBLE	MCLAIN	DIBBLE SE	191308
COLLEGE CORNER SE	KINGFISHER	SOONER TREND	665959	DIBBLE NORTH	MCLAIN	WASHINGTON DISTRICT	750271
COLONY NE	WASHITA	COLONY NW	154659	DILL CITY SOUTH	WASHITA	DILL CITY	192009
COLUMBIA	KINGFISHER	SOONER TREND	665959	DILL CITY WEST	WASHITA	DILL CITY	192009
COLUMBIA EAST	KINGFISHER	SOONER TREND	665959	DILLWORTH	KAY	DILLWORTH DISTRICT	192479
COLUMBIA NORTH	KINGFISHER	SOONER TREND	665959	DIX	OKMULGEE	POLLYANNA	563829
COLUMBIA NW	KINGFISHER	SOONER TREND	665959	DOBY SPRINGS NE	HARPER	MOCANE-LAVERNE GAS AREA	480070
COLUMBIA SE	KINGFISHER	SOONER TREND	665959	DOBY SPRINGS NW	HARPER	MOCANE-LAVERNE GAS AREA	480070
COLUMBIA SOUTH	KINGFISHER	SOONER TREND	665959	DOMBEY NE	BEAVER	DOMBEY	196239
COLUMBIA SW	KINGFISHER	SOONER TREND	665959	DOMBEY NORTH	BEAVER	DOMBEY	196239
COLUMBIA TOWNSITE	KINGFISHER	SOONER TREND	665959	DOMBEY SE	BEAVER	DOMBEY	196239
COMANCHE	STEPHENS	EMPIRE-COMANCHE	224344	DOMBEY SW	BEAVER	DOMBEY	196239
COMANCHE LAKE SOUTH	STEPHENS	COMANCHE LAKE DIST SOUTH	155755	DOMES	OSAGE	DOMES-POND CREEK	196518
COMO EAST	BEAVER	COMO	156220	DOMES DISTRICT	OSAGE	DOMES-POND CREEK	196518
COMO NE	BEAVER	MOCANE-LAVERNE GAS AREA	480070	DONAHUE	PAWNEE	MASHAM	451191
COMO SOUTH	BEAVER	COMO	156220	DONNELLY	CREEK	TUSKEGEE DISTRICT	722857
CONCHO SW	CANADIAN	CONCHO	156716	DONNELLY NE	CREEK	EDNA DISTRICT	214896
CONSERVATION	PONTOTOC	ALLEN DISTRICT	011231	DORA	SEMINOLE	KONAWA-DORA	385780
CONSERVATION	SEMINOLE	ALLEN DISTRICT	011231	DORA SOUTH	SEMINOLE	KONAWA-DORA	385780
CONSERVATION EAST	PONTOTOC	ALLEN DISTRICT	011231	DOUGLAS	GARFIELD	BROWN	095091
CONTINENTAL	CREEK	BRISTOW NORTH	092735	DOUGLAS SW	GARFIELD	SOONER TREND	665959
COODY	MUSKOGEE	BALD HILL	035878	DOVER EAST	KINGFISHER	SOONER TREND	665959
COOKIETOWN EAST	COTTON	SOLDIER CREEK	664781	DOVER MIDDLE	KINGFISHER	SOONER TREND	665959
COOPER EAST	KINGFISHER	ALTONA	665959	DOVER NORTH	KINGFISHER	SOONER TREND	665959
COOPER NE	KINGFISHER	SOONER TREND	665959	DOVER NW	KINGFISHER	SOONER TREND	665959
COOPER NORTH	BLAINE	SOONER TREND	665959	DOVER SE	KINGFISHER	SOONER TREND	665959
COOPER SE	BLAINE	ALTONA	013928	DOVER SOUTH	KINGFISHER	SOONER TREND	665959
COOPER SOUTH	BLAINE	COOPER	159723	DOVER SW	KINGFISHER	SOONER TREND	665959
COOPER SW	BLAINE	COOPER	159723	DOVER WEST	KINGFISHER	SOONER TREND	665959
COPAN	WASHINGTON	BARTLESVILLE-DEWEY	041458	DOVER-HENNESSEY	GARFIELD	SOONER TREND	665959
CORA	WOODS	AVARD NW	031490	DOVER-HENNESSEY	KINGFISHER	SOONER TREND	665959
CORDELL NW	WASHITA	BURNS FLAT	105720	DOVER-HENNESSEY	LOGAN	SOONER TREND	665959
CORDELL SW	WASHITA	BURNS FLAT	105720	DOVER-HENNESSEY WEST	KINGFISHER	SOONER TREND	665959
CORDELL WEST	WASHITA	BURNS FLAT	105720	DOWER	BEAVER	CAMRICK GAS AREA	116127
CORINE	WAGONER	CORINE DISTRICT	161521	DOWER NE	BEAVER	CAMRICK GAS AREA	116127
CORN	CLEVELAND	CORN DISTRICT	161867	DOWER NW	BEAVER	CAMRICK DISTRICT	116065
CORN SW	CLEVELAND	CORN DISTRICT	161867	DOYLE	STEPHENS	SHO-VEL-TUM	653086
CORN WEST	CLEVELAND	CORN DISTRICT	161867	DOYLE NW	STEPHENS	SHO-VEL-TUM	653086
COTTINGHAM SOUTH	PAYNE	AGRA WEST	005186	DOYLE SE	STEPHENS	SHO-VEL-TUM	653086
COTTONWOOD	CREEK	MANFORD	444030	DOYLE TOWNSITE	STEPHENS	SHO-VEL-TUM	394106
COTTONWOOD SW	CADDO	VERDEN	736118	DOYLE WEST	STEPHENS	SHO-VEL-TUM	653086
COUNCIL HILL	MUSKOGEE	COUNCIL HILL DISTRICT	165024	DRIFTWOOD	ALFALFA	AMORITA SOUTH	016377
COUNTRY CLUB	OSAGE	TURLEY DISTRICT	721958	DRUMMOND	GARFIELD	SOONER TREND	665959
COUNTY LINE	CARTER	SHO-VEL-TUM	653086	DRUMMOND EAST	GARFIELD	SOONER TREND	665959
COUNTY LINE	STEPHENS	SHO-VEL-TUM	653086	DRUMMOND NW	GARFIELD	SOONER TREND	665959
COUNTY LINE POOL	CREEK	LINCREEK DISTRICT	414754	DRUMMOND SE	GARFIELD	SOONER TREND	665959
COUNTY LINE POOL	LINCOLN	LINCREEK DISTRICT	414754	DRUMMOND SW	GARFIELD	SOONER TREND	665959
COVINGTON	GARFIELD	COVINGTON WEST	169923	DRUMRIGHT	CREEK	CUSHING	175162
COVINGTON NW	GARFIELD	COVINGTON WEST	169923	DUCK CREEK	KAY	BLACKWELL SE	089794
COWAN	OKFUSKEE	OKEMAH NORTH	521619	DUFF SE	GARFIELD	GARBER EAST	264627
COWAN EAST	OKFUSKEE	OKEMAH NORTH	521619	DUFF SOUTH	GARFIELD	GARBER EAST	264627
COWAN WEST	OKFUSKEE	OKEMAH NORTH	521619	DUFF WEST	STEPHENS	STAGE STAND SE	675461
COWETA	WAGONER	COWETA DISTRICT	166481	DUNCAN	STEPHENS	SHO-VEL-TUM	653086
COWETA DISTRICT EAST	WAGONER	COWETA DISTRICT	166481	DUNCAN GAS	STEPHENS	SHO-VEL-TUM	653086
COX PENN	CARTER	SHO-VEL-TUM	653086	DUNCAN NORTH	STEPHENS	DUNCAN WEST	206036
COYOTE WEST	KINGFISHER	SOONER TREND	665959	DUNLAP NE	KINGFISHER	SOONER TREND	665959
CRANE WEST	CUSTER	SOONER TREND	665959	DURHAM WEST	ROGER MILLS	CRAWFORD NW	168946
CRAWFORD NE	ROGER MILLS	VERDEN	168946	DUSTIN SOUTH	HUGHES	DUSTIN	208144
CRESCENT	LOGAN	CRAWFORD NW	168946	DUTTON	GRADY	WATONGA-CHICKASHA TREND	751774
CRESCENT (OLD)	LOGAN	CRESCENT-LOVELL	196959	DUTTON TOWNSITE	CADDO	WATONGA-CHICKASHA TREND	751774
CRESCENT NE	LOGAN	CRESCENT-LOVELL	196959	EAKLY	CADDO	EAKLY-WEATHERFORD TREND	010255
CRESCENT SE	LOGAN	LOVELL SE	430131	EAKLY EAST	CADDO	EAKLY-WEATHERFORD TREND	010255
CRESCENT SOUTH	LOGAN	SOONER TREND	665959	EAKLY NORTH	CADDO	EAKLY-WEATHERFORD TREND	010255
CRESCENT SOUTH	KINGFISHER	SOONER TREND	665959	EAKLY SE	CADDO	EAKLY-WEATHERFORD TREND	010255
CRESCENT SW	LOGAN	SOONER TREND	665959	EARLSBORO EAST	SEMINOLE	EARLSBORO	211176
CRESCENT SW	KINGFISHER	SOONER TREND	665959	EARLSBORO SOUTH	SEMINOLE	EARLSBORO	211176



**Table 6. Fields Not Officially Recognized by State Regulatory Agencies**

Alias Field	County Name	Valid Field Name	Field Code	Alias Field	County Name	Valid Field Name	Field Code
EARLSBORO WEST	POTTAWATOMIE	HOTULKE-WEST EARLSBORO	334152	FRANCIS DISTRICT	PONTOTOC	ALLEN DISTRICT	011231
ECHO NE	NOBLE	ECHO EAST	212757	FRANCIS WEST	PONTOTOC	ALLEN DISTRICT	011231
EDCOX	CARTER	SHO-VEL-TUM	653086	FRANKLIN WEST	CLEVELAND	MOORE SE	483821
EDITH NW	WOODS	EDITH NORTH	214152	FREAM	HUGHES	GILCREASE SW	272386
EDMOND	OKLAHOMA	EDMOND WEST	214586	FREDERICK	TILLMAN	FREDERICK SE	256201
EDMOND NORTH	OKLAHOMA	EDMOND	214462	FREDERICK DISTRICT	TILLMAN	FREDERICK SE	256201
EDMOND NW	OKLAHOMA	EDMOND WEST	214586	FREDERICK SW	TILLMAN	TRIMUE WEST	717641
EDNA	CREEK	EDNA DISTRICT	214896	FREDERICK WEST	TILLMAN	TRIMUE NORTH	717548
EDNA	OKMULGEE	EDNA DISTRICT	214896	FREEDOM NW	WOODS	WAYNOKA NE	753123
EDNA EAST	OKMULGEE	NUYAKA DISTRICT	515200	FREEDOM SW	WOODWARD	WAYNOKA NE	753123
EDNA NW	CREEK	EDNA DISTRICT	214896	FRENEY SOUTH	MCCLAIN	WASHINGTON DISTRICT	750271
EDNA WEST	CREEK	EDNA DISTRICT	214896	FRENEY SW	MCCLAIN	WASHINGTON DISTRICT	750271
EL RENO EAST	CANADIAN	EL RENO	217431	FRENCH	OKMULGEE	HENRYETTA DISTRICT	317046
EL RENO SOUTH	CANADIAN	UNION CITY	727797	FUHRMAN DISTRICT NORTH	HUGHES	GILCREASE DISTRICT EAST	272324
ELK CITY SE	WASHITA	ELK CITY	219074	G I JOE	OSAGE	JAVINE DISTRICT	355610
ELK HORN EAST	LOGAN	ELK HORN NE	219384	GAGE NE	ELLIS	GAGE	262736
ELK HORN SW	LOGAN	ELK HORN SOUTH	219477	GAGE SOUTH	ELLIS	GAGE SE	262860
ELLIOTT	NOWATA	LENAPAH	409956	GALENA SOUTH	WOODS	CHEYENNE VALLEY	137278
ELMDALE	GARFIELD	GARBER	264596	GANSEL	NOBLE	SAMS	627541
ELMORE NE	GARVIN	GOLDEN TREND	279587	GARBER NEW	GARFIELD	GARBER	264596
ELMWOOD DISTRICT	BEAVER	ELMWOOD	221771	GARBER NORTH	GARFIELD	GARBER	264596
ELMWOOD EAST	BEAVER	ELMWOOD	221771	GARDEN GROVE	OKFUSKEE	PADEN SW	535028
ELMWOOD NE	BEAVER	MOCANE-LAVERNE GAS AREA	480070	GARDEN GROVE NORTH	OKFUSKEE	PADEN SW	535028
ELMWOOD NORTH	BEAVER	ELMWOOD	221771	GARDEN NE	LOGAN	WELLSTON WEST	757828
ELMWOOD NW	BEAVER	MOCANE-LAVERNE GAS AREA	480070	GARDEN SE	LOGAN	WELLSTON WEST	757828
ELMWOOD SW	BEAVER	BALKO SOUTH	036467	GARR SOUTH	PAYNE	GARR	266177
ELMWOOD WEST	BEAVER	BALKO SOUTH	036467	GARRETT DISTRICT NW	KAY	GARRETT NW	266425
EMPIRE	STEPHENS	EMPIRE-COMANCHE	224344	GARRETT MIDDLE	KAY	GARRETT NW	266425
ENID	GARFIELD	ENID NE	225553	GARRETT SW	KAY	GARRETT NW	266425
ENID EAST	GARFIELD	ENID NE	225553	GARRETT WEST	KAY	GARRETT NW	266425
ENID NORTH	GARFIELD	ENID NE	225553	GARRISON	OKFUSKEE	OKEMAH	521526
ENID NW	GARFIELD	ENID NE	225553	GATE LAKE NE	HARPER	MOCANE-LAVERNE GAS AREA	480070
ENID SE	GARFIELD	SOONER TREND	665959	GEARY	CANADIAN	WATONGA-CHICKASHA TREND	751774
ENID SOUTH	GARFIELD	SOONER TREND	665959	GEARY NORTH	BLAINE	WATONGA-CHICKASHA TREND	751774
ENID SW	GARFIELD	SOONER TREND	665959	GEARY NORTH	CANADIAN	WATONGA-CHICKASHA TREND	751774
ENID WEST	GARFIELD	SOONER TREND	665959	GEARY SOUTH	BLAINE	WATONGA-CHICKASHA TREND	751774
ENOSHALL	ENFRESHALL	ENOSHALL	384849	GEARY WEST	WAGONER	KOMALTY DISTRICT	384849
EOLA	GARVIN	EOLA-ROBBERTSON	226514	GEORGE	KAY	COWETA DISTRICT	166481
EOLA NORTH	GARVIN	EOLA-ROBBERTSON	226514	GERTY NE	HUGHES	CALVIN SE	114236
EOLA NW	GARVIN	EOLA-ROBBERTSON	226514	GESSMAN	LINCOLN	DAVENPORT WEST DISTRICT	181643
EOLA SW	GARVIN	EOLA-ROBBERTSON	226514	GESSMAN EAST	LINCOLN	DAVENPORT WEST DISTRICT	181643
ERAM	OKMULGEE	MORRIS DISTRICT	485836	GESSMAN NE	LINCOLN	DAVENPORT WEST DISTRICT	181643
ERIN SPRINGS	GARVIN	GOLDEN TREND	278587	GESSMAN SE	LINCOLN	DAVENPORT WEST DISTRICT	181643
ERIN SPRINGS SE	GARVIN	GOLDEN TREND	278587	GIBBON SE	GRANT	WAKITA TREND	745559
ERIN SPRINGS SOUTH	GARVIN	GOLDEN TREND	278587	GILCREASE EAST	HUGHES	GILCREASE DISTRICT EAST	272324
EUREKA DISTRICT SE	GRANT	WAKITA TREND	745559	GILLETTE	WAGONER	COWETA DISTRICT	166481
EUREKA SE	GRANT	WAKITA TREND	745559	GILLETTE DISTRICT	WAGONER	COWETA DISTRICT	166481
EUREKA SW	ALFALFA	WAKITA TREND	745559	GILLILAND NW	OSAGE	GILLILAND	273161
EVANS	TULSA	BROKEN ARROW DISTRICT	093603	GILLILAND SE	OSAGE	GILLILAND	273161
EVANS	WAGONER	BROKEN ARROW DISTRICT	093603	GILLILAND SOUTH	OSAGE	GILLILAND	273161
EVANSVILLE SE	LOGAN	COON CREEK NE	195906	GILMORE	OSAGE	POTEAU-GILMORE	568200
EXCELSIOR	KINGFISHER	SOONER TREND	665959	GLADYS BELLE	ROGERS	INGLA DISTRICT	347184
EXCELSIOR NORTH	KINGFISHER	SOONER TREND	665959	GLENCOE	PAYNE	WESTPOINT SOUTH	708080
EXCELSIOR NW	KINGFISHER	SOONER TREND	665959	GLENOAK	NOWATA	CURL CREEK	174666
FAIRFAX	OSAGE	BURBANK	103663	GLENWOOD NE	BEAVER	MOCANE-LAVERNE GAS AREA	480070
FAIRMONT	GARFIELD	ENID NE	225553	GLENWOOD SOUTH	BEAVER	MOCANE-LAVERNE GAS AREA	480070
FAIRMONT SOUTH	GARFIELD	SOONER TREND	665959	GOBLE	WAGONER	COWETA DISTRICT	166481
FAIRVALLEY SE	WOODS	WAYNOKA NE	753123	GOLDSBY	MCCLAIN	NOBLE WEST	509921
FAIRVIEW	GARFIELD	BARNES NORTH	039567	GOLDSBY SW	MCCLAIN	WASHINGTON DISTRICT	750271
FAIRVIEW NORTH	MAJOR	RINGWOOD	602225	GOLDSBY WEST	MCCLAIN	WASHINGTON DISTRICT	750271
FALLS SE	LINCOLN	WELLSTON WEST	757828	GOLTRY	ALFALFA	RINGWOOD	602225
FALLS SW	LINCOLN	WELLSTON WEST	757828	GOLTRY SE	MAJOR	RINGWOOD	602225
FALLS DOME	OSAGE	OSAGE-HOMINY DISTRICT	529284	GOLTRY SOUTH	ALFALFA	RINGWOOD	602225
FARGO NW	ELLIS	GAGE	262736	GOLTRY SW	ALFALFA	RINGWOOD	602225
FARGO SE	ELLIS	TANGIER	697155	GOTEBO	KIOWA	GOTEBO SOUTH DISTRICT	281966
FARGO SW	WOODWARD	TANGIER	697155	GOTEBO SW	KIOWA	GOTEBO SOUTH DISTRICT	281966
FARGO SOUTH	ELLIS	GAGE	262736	GRACEMONT EAST	CADDO	EAKLY-WEATHERFORD TREND	010255
FAY NE	BLAINE	EAGLE CITY SOUTH	210432	GRACEMONT SOUTH	CADDO	EAKLY-WEATHERFORD TREND	010255
FAY SE	BLAINE	FAY EAST	237350	GRACEMONT WEST	CADDO	EAKLY-WEATHERFORD TREND	010255
FAY SOUTH	CUSTER	FAY EAST	237350	GRAHAM	CARTER	SHO-VEL-TUM	653086
FEATHERSTON	PITTSBURG	QUINTON DISTRICT	580321	GRAND NE	ELLIS	ARNETT SE	025445
FEATHERSTON NE	PITTSBURG	BROOKEN	094054	GRAND SW	ROGER MILLS	BISHOP	066120
FEATHERSTON NW	PITTSBURG	BROOKEN	094054	GRAND VALLEY	TEXAS	CAMRICK GAS AREA	116127
FERN MOUNTAIN	MUSKOGEE	MUSKOGEE DISTRICT NORTH	495354	GRAND VALLEY EAST	BEAVER	GRAND VALLEY DISTRICT EAST	014946
FIELDS	OKFUSKEE	HENRYETTA DISTRICT	317046	GRAND VALLEY NW	TEXAS	CAMRICK GAS AREA	116127
FISH	HUGHES	HOLDENVILLE	327363	GRAVES	MUSKOGEE	COUNCIL HILL DISTRICT	165024
FISH NE	SEMINOLE	HOLDENVILLE	327363	GRAYSON	SEMINOLE	KONAWA-DORA	385780
FISH NW	SEMINOLE	WEWOKA DISTRICT	761785	GRAYSON WEST	SEMINOLE	KONAWA-DORA	385780
FISH WEST	SEMINOLE	WEWOKA DISTRICT	761785	GREASY CREEK DISTRICT	HUGHES	GREASY CREEK	287314
FISHER	TULSA	SAND SPRINGS DISTRICT	630455	GREAT SALT PLAINS SOUTH	ALFALFA	LAMBERT SE	399361
FITTS SOUTH	PONTOTOC	FITTS	242482	GREEN VALLEY NORTH	GARFIELD	GARBER EAST	264627
FLINT CREEK	MCCLAIN	WAYNE SW	752968	GREEN VALLEY NW	GARFIELD	GREEN VALLEY	288523
FLINT CREEK SOUTH	MCCLAIN	WAYNE SW	752968	GREENFIELD NE	BLAINE	WATONGA-CHICKASHA TREND	751774
FLINT CREEK SW	MCCLAIN	FLINT CREEK WEST	245381	GREENFIELD NORTH	BLAINE	GREENFIELD NW	288926
FLORENCE CHAPEL SW	GARVIN	ANTIOCH DISTRICT EAST	020872	GREENOUGH NE	BEAVER	MOCANE-LAVERNE GAS AREA	480070
FLORENCE CHAPEL WEST	GARVIN	PAULS VALLEY WEST	543708	GREENOUGH SOUTH	BEAVER	MOCANE-LAVERNE GAS AREA	480070
FLORIS SE (OLD)	BEAVER	MOCANE-LAVERNE GAS AREA	480070	GREENSBURG EAST	WOODS	OAKDALE	517186
FLOWER DALE	ALFALFA	WAKITA TREND	745559	GREENSBURG NORTH	WOODS	OAKDALE	517186
FLYNN	GARFIELD	SOONER TREND	665959	GREENSBURG SW	WOODS	OAKDALE	517186
FLYNN NORTH	GARFIELD	SOONER TREND	665959	GREENSBURG WEST	WOODS	WAYNOKA NE	753123
FLYNN SE	GARFIELD	SOONER TREND	665959	GREENVILLE	LOVE	OVERBROOK SOUTH	531330
FORD	LINCOLN	SKELLYVILLE (NEW)	000814	GREENVILLE NE	LOVE	OVERBROOK SOUTH	531330
FORGAN EAST (OLD)	BEAVER	MOCANE-LAVERNE GAS AREA	480070	GREENVILLE NORTH	LOVE	OVERBROOK SOUTH	531330
FORGAN NE (OLD)	BEAVER	MOCANE-LAVERNE GAS AREA	480070	GRIEF CREEK	HUGHES	HOLDENVILLE	327363
FORGAN SE	BEAVER	MOCANE-LAVERNE GAS AREA	480070	GRIGGS EAST	CIMARRON	GRIGGS SE	291468
FORGAN SOUTH	BEAVER	MOCANE-LAVERNE GAS AREA	480070	GRIGGS NE	CIMARRON	GRIGGS SE	291468
FORGAN SOUTH (OLD)	BEAVER	MOCANE-LAVERNE GAS AREA	480070	GUYMON	TEXAS	GUYMON-HUGOTON GAS AREA	295545
FORREST HOME EAST	MAJOR	RINGWOOD	602225	GUYMON SE	TEXAS	GUYMON SOUTH	295669
FORREST HOME SW	MAJOR	RINGWOOD	602225	GUYMON-HUGOTON	TEXAS	GUYMON-HUGOTON GAS AREA	295545
FORREST HOME WEST	MAJOR	RINGWOOD	602225	GYPSY HILL	OKFUSKEE	TIGER FLATS	707603
FORT RENO	CANADIAN	UNION CITY	727797	GYPSY HILL	OKMULGEE	TIGER FLATS	707603
FORT RENO NORTH	CANADIAN	UNION CITY	727797	GYPSY HILL NW	OKMULGEE	TIGER FLATS	707603
FORT RENO SW	CANADIAN	UNION CITY	727797	HAILEYVILLE SOUTH	PITTSBURG	TI NORTH	008644
FORT SILL DISTRICT	COMANCHE	WATONGA-CHICKASHA TREND	751774	HALFWAY EAST	CREEK	CREEK	348626
FORT SILL NE	COMANCHE	FORT SILL	250698	HALFWAY EAST	OKFUSKEE	IRON POST	348626
FORT SILL RESERVATION	COMANCHE	FORT SILL	250698	HALFWAY NE	OKFUSKEE	IRON POST	348626
FORT SILL SOUTH	COMANCHE	FORT SILL	250698	HALL-DONNELLY	CREEK	TUSKEGEE DISTRICT	722857
FORT SILL SUPPLY SW	ELLIS	MOCANE-LAVERNE GAS AREA	480070	HALLETT EAST	PAWNEE	HALLETT	300220
FOSS	CUSTER	STAFFORD	675275	HALLUM	COMANCHE	FORT SILL	250698
FOSS NW	GARVIN	STAFFORD	675275	HAMBRO	JEFFERSON	OSCAR	529377
FOSTER NE	GARVIN	GOLDEN TREND	278587	HAMBURG NW	ROGER MILLS	REYDON	597115
FOSTER NORTH	GARVIN	GOLDEN TREND	278587	HAMBURG WEST	ROGER MILLS	REYDON	597115
FOURDEE	NOBLE	POLO	563860	HAMMON NE	CUSTER	HAMMON EAST	000293
FOURDEE SOUTH	NOBLE	POLO	563860	HAMMON NW	ROGER MILLS	STRONG CITY DISTRICT	010199
FOX	CARTER	SHO-VEL-TUM	653086	HAMMON SE	CUSTER	CARPENTER NE	121256
FOX-GRAHAM	CARTER	SHO-VEL-TUM	653086	HAMMON SW	ROGER MILLS	STRONG CITY DISTRICT	010199
FRANCIS	PONTOTOC	ALLEN DISTRICT	011231	HAMBURY	COMANCHE	HANBURY DISTRICT	302607

**Table 6. Fields Not Officially Recognized by State Regulatory Agencies**

Alias Field	County Name	Valid Field Name	Field Code	Alias Field	County Name	Valid Field Name	Field Code
HANEY EAST	SEMINOLE	SEMINOLE	643956	INGERSOLL SW	ALFALFA	CHEROKEE WEST	135976
HANNA WEST	PITTSBURG	SCPIO NW	639825	INOLA	ROGERS	INOLA DISTRICT	347184
HAPPY HOLLOW	OSAGE	TIDAL OSAGE	707324	INOLA	WAGONER	INOLA DISTRICT	347184
HAPPY STAR WEST	NOBLE	BILLINGS EAST	064570	INOLA WEST	ROGERS	INOLA DISTRICT	347184
HARDESTY SOUTH	TEXAS	HARDESTY	305087	INOLA WEST	WAGONER	INOLA DISTRICT	347184
HARDY SE	OSAGE	HARDY	305800	INSCHO	TULSA	SAND SPRINGS DISTRICT	630455
HARDY WEST	OSAGE	HARDY	305800	IOLAND	ELLIS	PEEK SOUTH	547824
HARMON NE	WOODWARD	HARMON EAST	306451	IRON POST SE	CREEK	IRON POST DISTRICT SE	348657
HARNESS EAST	GRADY	CHITWOOD NW	140254	IRON POST SOUTH	OKFUSKEE	IRON POST	348626
HARNESS SE	GRADY	CHITWOOD NW	140254	ISABELLA NE	MAJOR	RINGWOOD	602225
HARP	CLEVELAND	MOORE-HARP	483728	ISABELLA SE	MAJOR	RINGWOOD	602225
HARRAH NW	OKLAHOMA	JONES	363037	ITUNA	GARFIELD	ENID NE	225553
HARRAH SOUTH	OKLAHOMA	ORCHARD CITY NE	527238	ITUNA NE	GARFIELD	ENID NE	225553
HARTSHORNE	PITTSBURG	WILBURTON	767826	ITUNA SE	GARFIELD	ENID NE	225553
HAWKINS NW	HUGHES	HOLDENVILLE	327363	IVANHOE EAST	BEAVER	IVANHOE	350269
HAWKINS SW	SEMINOLE	HOLDENVILLE	327363	IVANHOE NE	BEAVER	IVANHOE	350269
HAWLEY WEST	GRANT	HAWLEY	310605	IVANHOE SW	BEAVER	IVANHOE	423001
HAYDENVILLE	OKFUSKEE	HAYDENVILLE DISTRICT	311008	JACKSON	SEMINOLE	WEWOKA DISTRICT	761765
HAYDENVILLE DISTRICT NW	OKFUSKEE	HAYDENVILLE DISTRICT	311008	JEFFERSON	HUGHES	WEWOKA EAST	761827
HAYDENVILLE DISTRICT SW	OKFUSKEE	HAYDENVILLE DISTRICT	311008	JEFFERSON NW	GRANT	JEFFERSON-GRANT NW	000674
HAYDENVILLE WEST	OKFUSKEE	HAYDENVILLE DISTRICT	311008	JENKS	TULSA	BIXBY-JENKS DISTRICT	067396
HAZEL	SEMINOLE	ST LOUIS	674097	JESSE	COAL	FITTS	242482
HAZEL DISTRICT	SEMINOLE	ST LOUIS	674097	JESSE	PONTOTOC	FITTS	242482
HAZEL EAST	SEMINOLE	ST LOUIS	674097	JESSE NE	COAL	FITTS	242482
HEALDTON NW	JEFFERSON	HEALDTON	312799	JET NE	ALFALFA	LAMBERT SE	399361
HEALDTON SOUTH	CARTER	JOINER CITY	362665	JET NORTH	ALFALFA	LAMBERT SE	399361
HELENA EAST	ALFALFA	RINGWOOD	602225	JET NW	ALFALFA	LAMBERT SE	399361
HELENA NW	ALFALFA	LAMBERT SE	399361	JET WEST	ALFALFA	LAMBERT SE	399361
HELENA SOUTH	ALFALFA	RINGWOOD	602225	JOHNSON-BAILEY	WAGONER	STRIKER DISTRICT	684544
HENDERSON	TILLMAN	FREDERICK SOUTH	256232	JOINER CITY WEST	CARTER	JOINER CITY	362665
HENNESSEY	KINGFISHER	SOONER TREND	665959	JOLLY-OGG	MUSKOGEE	BALD HILL	035878
HENNESSEY EAST	GARFIELD	SOONER TREND	665959	JOLLY-OGG	OKMULGEE	BALD HILL	035878
HENNESSEY EAST	KINGFISHER	SOONER TREND	665959	JONES CHAPEL WEST	PONTOTOC	CENTER SOUTH	129450
HENNESSEY NORTH	KINGFISHER	SOONER TREND	665959	JONES DISTRICT	OKLAHOMA	JONES	363037
HENNESSEY NW	GARFIELD	SOONER TREND	665959	JONES NE	OKLAHOMA	JONES	363037
HENNESSEY SE	KINGFISHER	SOONER TREND	665959	JOSIE	HUGHES	HENRYETTA DISTRICT	317046
HENNESSEY SW	KINGFISHER	SOONER TREND	665959	JUMPER CREEK	SEMINOLE	TYROLA NE	724919
HENNESSEY WEST	KINGFISHER	SOONER TREND	665959	KARNS	CANADIAN	WATONGA-CHICKASHA TREND	751774
HENRYETTA	OKMULGEE	HENRYETTA DISTRICT	317046	KASISHKE	OSAGE	BARKER	039257
HENRYETTA NE	OKMULGEE	HENRYETTA DISTRICT	317046	KASISHKE SOUTH	OSAGE	BARKER	039257
HERD DISTRICT	OSAGE	DOMES-POND CREEK	196518	KATIE	GARVIN	GOLDEN TREND	278587
HERD EAST	OSAGE	DOMES-POND CREEK	196518	KAWFIELD	WAGONER	BROKEN ARROW DISTRICT	093603
HERD NORTH	OSAGE	DOMES-POND CREEK	196518	KEENAN	WOODWARD	TANGIER	697155
HERD NW	OSAGE	DOMES-POND CREEK	196518	KEENAN EAST	WOODWARD	SHARON WEST	648188
HERD SW	OSAGE	DOMES-POND CREEK	196518	KEENAN NE	WOODWARD	TANGIER	697155
HERRING NORTH	ROGER MILLS	STRONG CITY DISTRICT	010199	KEENAN SE	WOODWARD	TANGIER	697155
HEWITT NW	CARTER	HEALDTON	312799	KEENAN SOUTH	WOODWARD	ARNETT EAST	025321
HEWITT WEST	CARTER	HEWITT	319464	KELLYVILLE	CREEK	KELLYVILLE DISTRICT	373270
HICKMAN	OSAGE	BURBANK	103663	KELLYVILLE DISTRICT SOUTH	CREEK	KELLYVILLE DISTRICT WEST	373363
HICKORY CREEK	OSAGE	DOMES-POND CREEK	196518	KELLYVILLE NORTH	CREEK	KELLYVILLE DISTRICT	373270
HICKORY CREEK DISTRICT	OSAGE	DOMES-POND CREEK	196518	KEMPER	WAGONER	STONEBLUFF DISTRICT	000814
HICKORY CREEK SOUTH	OSAGE	DOMES-POND CREEK	196518	KENDRICK (OLD)	LINCOLN	SKELLYVILLE (NEW)	685102
HICKORY GROVE	CREEK	STROUD	685102	KENDRICK EAST	LINCOLN	STROUD	685102
HICKORY RIDGE NW	OKFUSKEE	HICKORY RIDGE	320728	KENDRICK NE	LINCOLN	SKELLYVILLE (NEW)	000814
HIGBEE NW	OKLAHOMA	EDMOND WEST	214586	KENDRICK NW	LINCOLN	KENDRICK	374262
HIGH PRAIRIE NE	PAYNE	MEHAN	465901	KENDRICK SE	LINCOLN	STROUD	685102
HIGHLAND	BEAVER	MOCANE-LAVERNE GAS AREA	480070	KENDRICK SW	LINCOLN	KENDRICK	374262
HIGHLAND NW	BEAVER	MOCANE-LAVERNE GAS AREA	480070	KENDRICK WEST	LINCOLN	KENDRICK	374262
HILL TOP WEST	HUGHES	CALVIN SE	114236	KEOKUK FALLS	POTTAWATOMIE	KEOKUK	375719
HILLBURY	OKFUSKEE	LAFFOON SE	394215	KEOKUK FALLS	SEMINOLE	KEOKUK	375719
HILLBURY NORTH	OKFUSKEE	LAFFOON SE	394215	KEOKUK SOUTH	SEMINOLE	KEOKUK	375719
HILLBURY WEST	OKFUSKEE	LAFFOON SE	394215	KEOTA NE	HASKELL	KEOTA	375936
HILLSDALE	GARFIELD	HILLSDALE NW	323580	KEPPEL	ROGERS	TUTTLE-KEPPEL	723043
HINTON NE	CADDO	LOOKEBA EAST	426651	KERNEL	CREEK	IRON POST	348626
HINTON SW	CADDO	LOOKEBA EAST	426651	KEY WEST	LINCOLN	STROUD	685102
HIRD SE	PONTOTOC	OKAMN DISTRICT	517899	KEY WEST NORTH	LINCOLN	STROUD	685102
HIT CHCOCK	PONTOTOC	ADA DISTRICT EAST	002923	KEYS	CIMARRON	KEYES DISTRICT	377083
HITCHCOCK NE	BLAINE	WATONGA-CHICKASHA TREND	751774	KEYS SE	CIMARRON	KEYES GAS AREA	377145
HITCHCOCK NE	BLAINE	WATONGA-CHICKASHA TREND	751774	KEYS SOUTH	CIMARRON	SAMPSEL NE	627510
HOLDENVILLE EAST	HUGHES	HOLDENVILLE	327363	KEYS	COTTON	WALTERS DISTRICT	747419
HOLDENVILLE WEST	HUGHES	HOLDENVILLE	327363	KEYSTONE DISTRICT	TULSA	KEYSTONE	377362
HOLLAND EAST	BEAVER	MOCANE-LAVERNE GAS AREA	480070	KEYSTONE DISTRICT	CREEK	KEYSTONE	377362
HOLM-JARVIS	SEMINOLE	BETHEL	058997	KEYSTONE DISTRICT	PAWNEE	KEYSTONE	377362
HOMER SOUTH	CARTER	SHO-VEL-TUM	653086	KEYSTONE DISTRICT NW	PAWNEE	LAUDERDALE	403794
HOMER SW	CARTER	SHO-VEL-TUM	653086	KEYSTONE DISTRICT SE	OSAGE	KEYSTONE	377362
HOMER WEST	CARTER	HOMER	339874	KEYSTONE DISTRICT SW	PAWNEE	KEYSTONE	377362
HOMESTEAD NORTH	MAJOR	OKEENE NW	521495	KEYSTONE DISTRICT SE	TULSA	KEYSTONE	377362
HOMESTEAD WEST	BLAINE	OKEENE NW	521495	KEYSTONE NORTH	PAWNEE	KEYSTONE	377362
HOMESTEAD WEST	MAJOR	OKEENE NW	521495	KIDD	SEMINOLE	CROMWELL SOUTH	171302
HOOKER NORTH	TEXAS	HOOKER DISTRICT NORTH	016611	KIEFER	CREEK	GLENNPOOL	276680
HOOKER NW	TEXAS	HOOKER SW	331238	KILGORE	GRADY	KNOX	384106
HOOKER SE	TEXAS	HARDESTY NE	305118	KILGORE	STEPHENS	KNOX	384106
HOOPER NORTH	GARVIN	HOOPER	331362	KING WEST	POTTAWATOMIE	KING	379308
HOOPER NW	GARVIN	HOOPER	331362	KINGFISHER EAST	KINGFISHER	SOONER TREND	665959
HORN SW	OSAGE	DOMES-POND CREEK	196518	KINGFISHER NW	KINGFISHER	SOONER TREND	665959
HORNS CORNER WEST	HUGHES	HORNS CORNER	332819	KINGFISHER SW	KINGFISHER	OKARCHE NORTH	521278
HORNTOWN	HUGHES	GREASY CREEK	287314	KINGFISHER WEST	KINGFISHER	OKARCHE NORTH	521278
HOTULKE	POTTAWATOMIE	HOTULKE-WEST EARLSBORO	334152	KINTA (OLD)	HASKELL	KINTA	380610
HOTULKE WEST	POTTAWATOMIE	HOTULKE-WEST EARLSBORO	334152	KINTA A	LATIMER	KINTA	380610
HOUGH NW	TEXAS	POSTLE	567983	KINTA B	LATIMER	KINTA	380610
HOUGH SE	TEXAS	HOUGH	334276	KINTA C	HASKELL	KINTA	380610
HOUGH SW	TEXAS	POSTLE	567983	KINTA D	LATIMER	KINTA	380610
HOUGH WEST	TEXAS	POSTLE	567983	KINTA D	LE FLORE	KINTA	380610
HOVEY SOUTH	TEXAS	POSTLE	567983	KINTA DISTRICT	HASKELL	KINTA	380610
HOYT	LINCOLN	CHANDLER	132101	KINTA NE	HASKELL	KINTA	380610
HOYT-HASKELL EAST	HASKELL	BROOKEN	094054	KINTA NW	HASKELL	KINTA	380610
HUCMAC EAST	DEWEY	OAKWOOD NORTH	518240	KINTA WEST	HASKELL	KINTA	380610
HUGOTON	TEXAS	GUYMON-HUGOTON GAS AREA	295545	KINTA SW	HASKELL	KINTA	380610
HULL EAST	LOGAN	ELK HORN SOUTH	219477	KIOWA SW	PITTSBURG	KIOWA	380855
HUMAC	DEWEY	HUMAC	336514	KNOVLES NW	BEAVER	MOCANE-LAVERNE GAS AREA	480070
HUMAC NORTH	DEWEY	HUMAC NORTH	336522	KNOX NW	KNOX	KNOX	384106
HUMAC SOUTH	DEWEY	HUMAC SOUTH	336530	KNOX SE	STEPHENS	KNOX	384106
HUMAC SW	DEWEY	HUMAC SW	336532	KOMALTY	KIOWA	KOMALTY DISTRICT	385563
HUMBLE	JEFFERSON	SEAY	641879	KONAWA	SEMINOLE	KONAWA-DORA	385780
HUNTER SE	GARFIELD	HUNTER SOUTH	339764	KONAWA EAST	SEMINOLE	KONAWA-DORA	385780
HUNTER SW	GARFIELD	HUNTER SOUTH	339764	KONAWA SOUTH	POTTAWATOMIE	BEBEE-KONAWA SW	050565
HYDRO NE	BLAINE	ELM GROVE	221399	KONAWA SOUTH	SEMINOLE	BEBEE-KONAWA SW	050565
HYDRO NW	CUSTER	WEATHERFORD	753767	KONAWA SW	PONTOTOC	BEBEE-KONAWA SW	050565
HYDRO SE	CADDO	BRIDGEPORT	081584	KONAWA SW	POTTAWATOMIE	BEBEE-KONAWA SW	050565
INDEPENDENT	CREEK	MOUNDS DISTRICT	488626	KONAWA SW	SEMINOLE	BEBEE-KONAWA SW	050565
INDEPENDENT	OKMULGEE	MOUNDS DISTRICT	488626	KONAWA WEST	SEMINOLE	BEBEE-KONAWA SW	050565
INDEPENDENT	TULSA	MOUNDS DISTRICT	488626	KREMLIN SE	GARFIELD	KREMLIN EAST	387439
INGALLS EAST	PAYNE	INGALLS	345975	KUSA	MCINTOSH	COALTON	150206
INGALLS NE	PAYNE	INGALLS	345975	LACEY	KINGFISHER	SOONER TREND	665959
INGALLS NW	PAYNE	INGALLS	345975	LACEY EAST	KINGFISHER	SOONER TREND	665959
INGALLS WEST	PAYNE	INGALLS	345975	LACEY NE	KINGFISHER	SOONER TREND	665959
INGERSOLL EAST	ALFALFA	CHEROKITA TREND	136007	LACEY NW	KINGFISHER	SOONER TREND	665959

**Table 6. Fields Not Officially Recognized by State Regulatory Agencies**

Alias Field	County Name	Valid Field Name	Field Code	Alias Field	County Name	Valid Field Name	Field Code
LACEY SE	KINGFISHER	SOONER TREND	665959	LONE SPRING EAST	OSAGE	CANYON CREEK	118328
LACEY SOUTH	KINGFISHER	SOONER TREND	665959	LONG VIEW NE	NOBLE	CERES SOUTH	130504
LACEY SW	BLAINE	SOONER TREND	665959	LOOKOUT SE	WOODS	FERRY NW	236521
LACEY SW	KINGFISHER	SOONER TREND	665959	LOOKOUT SOUTH	WOODS	LOVEDALE NW	429790
LADD	MCCLAIN	WASHINGTON DISTRICT	750271	LOOKOUT SW	WOODS	LOVEDALE NW	429790
LADD SW	MCCLAIN	WASHINGTON DISTRICT	750271	LOOKOUT WEST	WOODS	LOVEDALE NW	429790
LADD WEST	MCCLAIN	WASHINGTON DISTRICT	750271	LORENA EAST	BEAVER	LORENA	427310
LAFFOON NW	LINCOLN	PECK WEST	547080	LORENA NW	BEAVER	LORENA	427310
LAHOMA SE	GARFIELD	SOONER TREND	665959	LORENA SE	BEAVER	LORENA	427310
LAHOMA SW	MAJOR	SOONER TREND	665959	LORENA WEST	TEXAS	TYRONE	725105
LAKE CREEK	GREER	LAKE CREEK DISTRICT	395889	LOST CITY	TULSA	BIXBY-JENKS DISTRICT	067396
LAKE CREEK WEST	GREER	LAKE CREEK DISTRICT	395889	LOST CREEK NORTH	PAYNE	LOST CREEK	428271
LAKE MURRAY SOUTH	LOVE	ENVILLE SW	226359	LOVE SCHOOL NE	GARVIN	ANTIOCH DISTRICT EAST	020872
LAKE SHAWNEE	POTTAWATOMIE	SHAWNEE LAKE	648777	LOVEDALE NE	WOODS	LOVEDALE NW	429790
LAMAR	HUGHES	LAMAR EAST	399082	LOVEDALE NORTH	HARPER	LOVEDALE NW	429790
LAMAR NE	HUGHES	LAMAR EAST	399082	LOVEDALE SE	WOODWARD	LOVEDALE	429697
LAMAR NORTH	HUGHES	LAMAR EAST	399082	LOVEDALE SOUTH	HARPER	LOVEDALE	429697
LAMAR SW	HUGHES	HORN TOWN SE	332974	LOVEDALE SW	HARPER	LOVEDALE	429697
LAMAR WEST	HUGHES	HORN TOWN SE	332974	LOVEDALE WEST	HARPER	LOVEDALE	429697
LAMBERT NW	ALFALFA	CHEROKEE WEST	135976	LOVELL	LOGAN	CRESCENT-LOVELL	169659
LAMBERT SW	ALFALFA	LAMBERT SE	399361	LOVELL NE	LOGAN	CRESCENT-LOVELL	169659
LAMBERT WEST	ALFALFA	CHEROKEE WEST	135976	LOVELL NORTH	LOGAN	CRESCENT-LOVELL	169659
LAMONT	GRANT	LAMONT SE	399702	LOVELL NW	LOGAN	CRESCENT-LOVELL	169659
LAMP TON	MUSKOGEE	MUSKOGEE DISTRICT NORTH	495354	LOVELL SOUTH	LOGAN	CRESCENT-LOVELL	169659
LANDON SE	OSAGE	LANDON DISTRICT SE	400384	LOVELL WEST	LOGAN	CRESCENT-LOVELL	169659
LANDON SOUTH	OSAGE	WHITETAIL NW	765842	LOYAL EAST	KINGFISHER	SOONER TREND	665959
LANDON WEST	OSAGE	LANDON NW	400508	LOYAL NE	KINGFISHER	SOONER TREND	665959
LARK	MARSHALL	ISOM SPRINGS	349649	LOYAL NW	KINGFISHER	SOONER TREND	665959
LAUDERDALE SOUTH	PAWNEE	LAUDERDALE	403794	LOYAL SOUTH	KINGFISHER	ALTONA	013928
LAVERNE EAST	HARPER	MOCANE-LAVERNE GAS AREA	480070	LOYAL SW	BLAINE	ALTONA	013928
LAVERNE GAS AREA	BEAVER	MOCANE-LAVERNE GAS AREA	480070	LOYAL SW	KINGFISHER	ALTONA	013928
LAVERNE GAS AREA	HARPER	MOCANE-LAVERNE GAS AREA	480070	LOYAL WEST	KINGFISHER	ALTONA	013928
LAVERNE NW	HARPER	MOCANE-LAVERNE GAS AREA	480070	LUCIEN EAST	NOBLE	LUCIEN	432248
LAVERNE SE	HARPER	MOCANE-LAVERNE GAS AREA	480070	LUCIEN WEST	GARFIELD	ELK HORN NE	219384
LAVERNE SOUTH	HARPER	MOCANE-LAVERNE GAS AREA	480070	LUCKY	OKMULGEE	OKMULGEE DISTRICT	522394
LAVERNE WEST	BEAVER	MOCANE-LAVERNE GAS AREA	480070	LULA	COAL	LULA NE	433736
LAVERY	VERDEN	VERDEN	736118	LUTHER HILL	LOGAN	MOCANE-LAVERNE GAS AREA	480070
LAVERY WEST	CADDO	VERDEN	736118	LUTHER NE	OKLAHOMA	LUTHER	434542
LAWTON	COMANCHE	LAWTON DISTRICT	405623	LUTHER NORTH	OKLAHOMA	LUTHER	434542
LEE DOME	OSAGE	TIDAL OSAGE	707324	LUTHER WEST	OKLAHOMA	LUTHER MIDDLE	434666
LEEDEY SW	ROGER MILLS	MOOREWOOD NE	484041	LYONS	MAJOR	SOONER TREND	665959
LEES SPRING (NEW)	PONTOTOC	LEES SPRING	480003	LYONS EAST	GARFIELD	SOONER TREND	665959
LEES SPRING (OLD)	PONTOTOC	LEES SPRING EAST	480034	LYONS NORTH	MAJOR	SOONER TREND	665959
LEES SPRING NE	PONTOTOC	LEES SPRING EAST	480034	LYONS SE	KINGFISHER	SOONER TREND	665959
LEGAL NORTH	HUGHES	ASHLAND NORTH	027801	LYONS SW	KINGFISHER	SOONER TREND	665959
LEGAL NORTH	PITTSBURG	ASHLAND NORTH	027801	LYONS SW	MAJOR	SOONER TREND	665959
LEGAL SOUTH	COAL	ASHLAND SOUTH	027863	MACOMB	POTTAWATOMIE	MACOMB SOUTH	439349
LENORA	DEWEY	PUTNAM	575633	MACOMB DISTRICT SE	POTTAWATOMIE	MACOMB SOUTH	439349
LENORA SW	DEWEY	PUTNAM	575633	MADILL NORTH	MARSHALL	MADILL	439876
LEON NE	LOVE	LEON NORTH	410545	MADISON SW	BEAVER	MOCANE-LAVERNE GAS AREA	480070
LEONARD	TULSA	STONEBLUFF DISTRICT	681909	MAGNOLIA	COTTON	WALTERS DISTRICT	747419
LEONARD	WAGONER	STONEBLUFF DISTRICT	681909	MAGNOLIA	STEPHENS	WALTERS DISTRICT	747419
LEONARD DISTRICT	TULSA	STONEBLUFF DISTRICT	681909	MAJOR	WAGONER	STONEBLUFF DISTRICT	681909
LEONARD DISTRICT	WAGONER	STONEBLUFF DISTRICT	681909	MANCHESTER SE	GRANT	MANCHESTER SOUTH	443286
LEONEL	DEWEY	WATONGA-CHICKASHA TREND	751774	MANION NORTH	OSAGE	BANDWHEEL	037645
LEQUIRE	HASKELL	KINTA	380610	MANNFORD DISTRICT	CREEK	MANNFORD	444030
LEQUIRE NE	HASKELL	KINTA	380610	MANNFORD DISTRICT NORTH	PAWNEE	LAUDERDALE	403794
LEWIS NW	GARVIN	LEWIS	411940	MANNFORD EAST	CREEK	MANNFORD	444030
LEWIS SW	GARVIN	NAHOLA NE	497867	MANNFORD NORTH	CREEK	MANNFORD	444030
LEWIS WEST	GARVIN	NAHOLA NE	497867	MANNFORD SE	CREEK	MANNFORD	444030
LEWISVILLE SOUTH	HASKELL	KINTA	380610	MANSION	OKLAHOMA	OKLAHOMA CITY	522270
LIBBIE	CADDO	SICKLES NORTH	655077	MAPLE SOUTH	CANADIAN	WATONGA-CHICKASHA TREND	751774
LIBBIE SW	CADDO	EAKLY-WEATHERFORD TREND	010255	MAPLE WEST	CANADIAN	WATONGA-CHICKASHA TREND	751774
LIGHT	BEAVER	MOCANE-LAVERNE GAS AREA	480070	MARCH SE	PAYNE	AGRA NORTH	005124
LIGHT GAS AREA	BEAVER	MOCANE-LAVERNE GAS AREA	480070	MARIETTA EAST	LOVE	ENVILLE SW	226359
LIMA	SEMINOLE	WEWOKA DISTRICT	761765	MARIETTA SE	LOVE	ENVILLE SW	226359
LIMA POOL	SEMINOLE	BOWLEGS	084411	MARKHAM WEST	PAYNE	SCHLEGEL NORTH	637748
LIMA SE	SEMINOLE	WEWOKA DISTRICT	761765	MARLOW	STEPHENS	MARLOW DISTRICT	448649
LINCOLN EAST	KINGFISHER	SOONER TREND	665959	MARLOW NW	STEPHENS	MARLOW DISTRICT	448649
LINCOLN SE	KINGFISHER	SOONER TREND	665959	MARLOW SOUTH	STEPHENS	MARLOW WEST	448866
LINCOLN SW	KINGFISHER	SOONER TREND	665959	MARSDEN NE	CARTER	ARDMORE SW	023864
LINCOLN WEST	KINGFISHER	SOONER TREND	665959	MARSHALL	LOGAN	CRESCENT-LOVELL	169659
LINCREEK	CREEK	LINCREEK DISTRICT	414754	MARSHALL NE	LOGAN	CRESCENT-LOVELL	169659
LINCREEK	LINCOLN	LINCREEK DISTRICT	414754	MARSHALL NORTH	GARFIELD	BROWN	095091
LINDSAY	GARVIN	GOLDEN TREND	278587	MARSHALL NORTH (NEW)	LOGAN	CRESCENT-LOVELL	169659
LINDSAY	MCCLAIN	GOLDEN TREND	278587	MARSHALL NW	GARFIELD	SOONER TREND	665959
LINDSAY DISTRICT NORTH	GARVIN	GOLDEN TREND	278587	MARSHALL SE	GARFIELD	CRESCENT-LOVELL	169659
LINDSAY DISTRICT NORTH	MCCLAIN	GOLDEN TREND	278587	MARSHALL SOUTH	LOGAN	CRESCENT-LOVELL	169659
LINDSAY DISTRICT NW	MCCLAIN	GOLDEN TREND	278587	MARSHALL SW	KINGFISHER	SOONER TREND	665959
LINDSAY EAST	GARVIN	GOLDEN TREND	278587	MASHAM EAST	PAWNEE	MASHAM	451191
LINDSAY EAST	MCCLAIN	GOLDEN TREND	278587	MASHAM SE	PAWNEE	MASHAM	451191
LINDSAY NE	MCCLAIN	GOLDEN TREND	278587	MASHAM SOUTH	PAWNEE	MASHAM	451191
LINDSAY NORTH	MCCLAIN	GOLDEN TREND	278587	MATHIS LAKE	SEMINOLE	KONAWA-DORA	385780
LINDSAY NW	MCCLAIN	GOLDEN TREND	278587	MAXWELL SW	PONTOTOC	LEES SPRING EAST	480034
LINDSAY RIDGE WEST	MCCLAIN	NEWCASTLE SOUTH	505951	MAY NW	HARPER	MOCANE-LAVERNE GAS AREA	480070
LINDSAY SE	GARVIN	GOLDEN TREND	278587	MAY SOUTH	ELLIS	MOCANE-LAVERNE GAS AREA	480070
LINDSAY TOWNSITE	GARVIN	GOLDEN TREND	278587	MAY SW	ELLIS	MOCANE-LAVERNE GAS AREA	480070
LINDSAY WEST	GARVIN	GOLDEN TREND	278587	MAYFIELD SW	BECKHAM	MAYFIELD WEST	455562
LINK	MUSKOGEE	BALD HILL	035878	MAYVILLE SE	GARVIN	ANTIOCH NORTH	021027
LINSCOTT NE	ELLIS	MILDER	473799	MAYVILLE SOUTH	GARVIN	GOLDEN TREND	278587
LINSCOTT NORTH	ELLIS	MILDER	473799	MAYVILLE SW	GARVIN	GOLDEN TREND	278587
LITTLE CHIEF NE	OSAGE	BURBANK	103663	MAYVILLE WEST	GARVIN	GOLDEN TREND	278587
LITTLE CHIEF NW	OSAGE	BURBANK	103663	MCALISTER WEST	PITTSBURG	PINE HOLLOW SOUTH	556791
LITTLE CHIEF SE	OSAGE	BURBANK	103663	MCCLUD NORTH	LINCOLN	KICKAPOO NORTH	378161
LITTLE CHIEF WEST	OSAGE	BURBANK	103663	MCCRACKEN	LINCOLN	MCCRACKEN DISTRICT	458515
LITTLE NW	SEMINOLE	LITTLE WEST	419900	MCCULLY	LOGAN	CRESCENT-LOVELL	169659
LITTLE RIVER NORTH	SEMINOLE	LITTLE RIVER EAST	419249	MCCURTAIN NORTH	HASKELL	KINTA	380610
LITTLE RIVER SE	SEMINOLE	LITTLE RIVER	419218	MCCURTAIN NORTH	LE FLORE	KINTA	380610
LITTLE RIVER SOUTH	SEMINOLE	LITTLE RIVER	419218	MCGOWAN DISTRICT	WAGONER	REDBIRD DISTRICT	592289
LOCKRIDGE NE	LOGAN	EDMOND WEST	214586	MCLLOUD NORTH	LINCOLN	KICKAPOO NORTH	378161
LOCKRIDGE NORTH	LOGAN	SOONER TREND	665959	MELLETTE NORTH	ALFALFA	RINGWOOD	602225
LOCKRIDGE WEST	LOGAN	REEBEE SOUTH	593569	MEDFORD EAST	ALFALFA	MEDFORD EAST	514642
LOCO	JEFFERSON	LOCO DISTRICT	422040	MEDFORD NORTH	GRANT	WAKITA TREND	745559
LOCO	STEPHENS	LOCO DISTRICT	422040	MEDFORD NW	GRANT	WAKITA TREND	745559
LOCO SW	STEPHENS	LOCO DISTRICT	422040	MEEKER SOUTH	LINCOLN	MEEKER SE	465653
LOCO WEST	STEPHENS	LOCO DISTRICT	422040	MEHAN MIDDLE	PAYNE	MEHAN	465901
LODER EAST	ALFALFA	CAPRON NE	119072	MEHAN NE	PAYNE	MEHAN	465901
LOGAN	BEAVER	LOGAN SOUTH	423001	MEHAN NORTH	PAYNE	MEHAN	465901
LOGAN SE	BEAVER	LOGAN SOUTH	423001	MEHAN NW	PAYNE	MEHAN	465901
LOGAN SW	BEAVER	LOGAN SOUTH	423001	MELLETTE NORTH	MCCURTAIN	RAIFORD SE	583337
LONA	HASKELL	KINTA	380610	MENDON	ALFALFA	WAKITA TREND	745559
LONA EAST	HASKELL	KINTA	380610	MENDON EAST	ALFALFA	WAKITA TREND	745559
LONE GROVE SW	CARTER	HEWITT	319464	MENDON WEST	ALFALFA	WAKITA TREND	745559
LONE OAK EAST	KINGFISHER	SOONER TREND	665959	MENO EAST	MAJOR	RINGWOOD	602225
LONE OAK NE	KINGFISHER	SOONER TREND	665959	MENO NORTH	MAJOR	RINGWOOD	602225
LONE OAK NW	KINGFISHER	SOONER TREND	665959	MENO NW	MAJOR	RINGWOOD	602225
LONE OAK SW	KINGFISHER	SOONER TREND	665959	MENO SE	MAJOR	RINGWOOD	602225



**Table 6. Fields Not Officially Recognized by State Regulatory Agencies**

Alias Field	County Name	Valid Field Name	Field Code	Alias Field	County Name	Valid Field Name	Field Code
MENO SOUTH	MAJOR	RINGWOOD	602225	NORMAN WEST	CLEVELAND	CORN DISTRICT	161867
MERIDIAN	LOGAN	MERIDIAN EAST	468288	NORRIS	LATIMER	RED OAK-NORRIS	591700
MERVINE SOUTH	KAY	MERVINE	469433	NORTH FORK	BEAVER	COMO SE	156344
MESSER	OKLAHOMA	EDMOND WEST	214586	NORTH STAR NORTH	BEAVER	UNION STAR	728107
MICAWBER	OKFUSKEE	IRON POST	348626	NORTH STAR SE	BEAVER	UNION STAR	728107
MICAWBER NW	CREEK	IRON POST	348626	NUMA WEST	GRANT	NUMA	514642
MICAWBER SW	OKFUSKEE	IRON POST	348626	NUYAKA	OKMULGEE	NUYAKA DISTRICT	515200
MIDDLETON SE	KAY	BLACKWELL-NEWKIRK GAS AREA	011069	NUYAKA WEST	CREEK	TUSKEGEE DISTRICT	722857
MIDDLETON WEST	KAY	BLACKWELL-NEWKIRK GAS AREA	011069	NYE	BEAVER	MOCANE-LAVERNE GAS AREA	480070
MIDWELL NW	CHIMARRON	MIDWELL	473086	NYE NORTH	BEAVER	MOCANE-LAVERNE GAS AREA	480070
MIDWELL SOUTH	CHIMARRON	MIDWELL	473086	NYE NW	BEAVER	MOCANE-LAVERNE GAS AREA	480070
MILFAY SOUTH	CREEK	MILFAY	474109	OAK GROVE	WAGONER	OAK GROVE DISTRICT	516752
MILFAY SW	CREEK	MILFAY	474109	OAKDALE NORTH	WOODS	OAKDALE	517186
MILLS	CREEK	NEWBY NE	505641	OAKDALE NW	WOODS	OAKDALE	517186
MILROY	CARTER	SHO-VEL-TUM	653086	OAKDALE SW	WOODS	OAKDALE	517186
MILROY	STEPHENS	SHO-VEL-TUM	653086	OAKHURST	TULSA	RED FORK DISTRICT	590832
MILROY NORTH	STEPHENS	SHO-VEL-TUM	653086	OAKMAN	PONTOTOC	OAKMAN DISTRICT	517899
MILROY WEST	STEPHENS	SHO-VEL-TUM	653086	OAKMAN DISTRICT WEST	PONTOTOC	OAKMAN DISTRICT	517899
MILTON SOUTH	LE FLORE	KINTA	380610	OAKMAN SE	PONTOTOC	ADA DISTRICT EAST	002923
MILTON WEST	LE FLORE	KINTA	380610	OAKMAN SOUTH	PONTOTOC	OAKMAN DISTRICT	517899
MINCO SE	GRADY	MINCO	476496	OAKMAN WEST	PONTOTOC	OAKMAN DISTRICT	517899
MINCO SW	GRADY	WATONGA-CHICKASHA TREND	751774	OAKWOOD NW	DEWEY	OAKWOOD NORTH	518240
MINCO WEST	GRADY	WATONGA-CHICKASHA TREND	751774	OGLESBY	WASHINGTON	HOGSHOOTER	326836
MINNEHOMA	PAWNEE	CLEVELAND	148237	OILTON	CREEK	CUSHING	175162
MISENER	CREEK	WILCOX	768043	OKEENE NE	BLAINE	RINGWOOD	602225
MISSION	WAGONER	COWETA DISTRICT	166481	OKEENE NE	MAJOR	RINGWOOD	602225
MISSION WEST	POTTAWATOMIE	CARR CITY	121428	OKEMAH NORTH (OLD)	OKFUSKEE	OKEMAH NORTH	521619
MISSION WEST	SEMINOLE	CARR CITY	121428	OKESA	OSAGE	DOMES-POND CREEK	196518
MITCHELL SW	GARFIELD	ELK HORN NE	219384	OKESA EAST	OSAGE	DOMES-POND CREEK	196518
MOCANE	BEAVER	MOCANE-LAVERNE GAS AREA	480070	OKESA NE	OSAGE	DOMES-POND CREEK	196518
MOCANE GAS AREA	BEAVER	MOCANE-LAVERNE GAS AREA	480070	OKESA NORTH	OSAGE	DOMES-POND CREEK	196518
MOCANE NE	BEAVER	MOCANE-LAVERNE GAS AREA	480070	OKESA SOUTH	OSAGE	DOMES-POND CREEK	196518
MOCANE SE	BEAVER	MOCANE-LAVERNE GAS AREA	480070	OKESA SW	OSAGE	DOMES-POND CREEK	196518
MOCANE SW	BEAVER	MOCANE-LAVERNE GAS AREA	480070	OKFUSKEE EAST	OKFUSKEE	OKFUSKEE DISTRICT EAST	521991
MONTEZUMA	OKMULGEE	HENRYETTA DISTRICT	317046	OKFUSKEE EAST	OKMULGEE	OKFUSKEE DISTRICT EAST	521991
MOORE	CLEVELAND	NORMAN NORTH	519349	OKFUSKEE SE	OKFUSKEE	OKFUSKEE DISTRICT EAST	521991
MOORE NE	CLEVELAND	MOORE WEST	483914	OKMULGEE	OKMULGEE	OKMULGEE DISTRICT	522394
MOORE SOUTH	CLEVELAND	MOORE WEST	483914	OKTAHA	OKTAHA	OKTAHA NW	522518
MOORE SW	CLEVELAND	CORN DISTRICT	161867	OLEAN	OKMULGEE	BEGGS DISTRICT	052239
MOOREWOOD	CUSTER	MOOREWOOD NE	484041	OLIPHANT	OSAGE	BARKER	039257
MOOREWOOD NORTH	CUSTER	MOOREWOOD NE	484041	OLIVE	CREEK	CUSHING	175162
MOOREWOOD SE	CUSTER	HAMMON EAST	000293	OLNEY	PAWNEE	LAUDERDALE	403794
MOOREWOOD WEST	ROGER MILLS	STRONG CITY DISTRICT	010199	OLYMPIC NORTH	OKFUSKEE	OLYMPIC	525060
MORALE NE	POTTAWATOMIE	POTTAWATOMIE	419349	OMEGA EAST	CADDO	ALTONA	013928
MORRIS	MCGINTOSH	MORRIS DISTRICT	485836	OMEGA NE	KINGFISHER	ALTONA	013928
MORRIS	OKMULGEE	MORRIS DISTRICT	485836	ONA WEST	TEXAS	ONA NW	525463
MORRISON	PAWNEE	WATCHORN	750953	ONAPA	MCINTOSH	CHECOTAH	134984
MORSE	OKFUSKEE	MORSE DISTRICT	486394	ONE THOUSAND ACRE	OKMULGEE	OKMULGEE DISTRICT	522394
MORSE NW	OKFUSKEE	HAYDENVILLE DISTRICT	311008	ONETA	WAGONER	OAK GROVE DISTRICT	516752
MORSE WEST	OKFUSKEE	MORSE DISTRICT	486394	ONEY EAST	CADDO	EAKLY-WEATHERFORD TREND	010255
MORVIN SW	POTTAWATOMIE	MORVIN	486828	ONEY NE	CADDO	EAKLY-WEATHERFORD TREND	010255
MORVIN WEST OLD	POTTAWATOMIE	MORVIN	486828	ORLANDO SOUTH	CADDO	EAKLY-WEATHERFORD TREND	010255
MOSE-CARR	MUSKOGEE	BALD HILL	035878	ONG	CADDO	EAKLY-WEATHERFORD TREND	010255
MOSE-CARR	OKMULGEE	BALD HILL	035878	ONG SE	SEMINOLE	LITTLE RIVER EAST	419249
MOSS WEST	MURRAY	DAVIS	182170	ORCHARD CITY SW	SEMINOLE	WEWOKA DISTRICT	761765
MOUND RIDGE	KINGFISHER	SOONER TREND	665959	ORIENTA	OKLAHOMA	ORCHARD CITY	527207
MOUND RIDGE WEST	KINGFISHER	SOONER TREND	665959	ORIENTA EAST	MAJOR	RINGWOOD	602225
MOUNDS	CREEK	MOUNDS DISTRICT	488626	ORIENTA SE	MAJOR	RINGWOOD	602225
MOUNDS	OKMULGEE	MOUNDS DISTRICT	488626	ORLANDO MIDDLE	MAJOR	RINGWOOD	602225
MOUNT HOPE NE	PAYNE	MOUNT HOPE	488781	ORLANDO NORTH	NOBLE	ORLANDO	528199
MOUNT HOPE NORTH	PAYNE	MOUNT HOPE	488781	ORLANDO SOUTH	LOGAN	ORLANDO	528199
MOUNT ZION WEST	GRANT	CHEROKITA TREND	136007	ORLANDO SOUTH	PAYNE	ORLANDO	528199
MT EVERETTE	KINGFISHER	SOONER TREND	665959	OSAGE	OSAGE	OSAGE CITY	529067
MT EVERETTE NORTH	KINGFISHER	SOONER TREND	665959	OSAGE CITY EAST	OSAGE	OSAGE CITY DISTRICT EAST	529098
MT VERNON SOUTH	LINCOLN	MT VERNON SW	491572	OSAGE CITY WEST	OSAGE	OSAGE-HOMINY DISTRICT	529284
MT VERNON SW DISTRICT	LINCOLN	MT VERNON SW	491572	OTOE	NOBLE	OTOE CITY	530400
MT ZION WEST	GRANT	CHEROKITA TREND	136007	OTOE CITY NE	NOBLE	OTOE CITY	530400
MULDROW	SEQUIOYAH	SEQUIOYAH	644545	OTOE CITY NW	NOBLE	OTOE CITY	530400
MUNGER	OKLAHOMA	WITCHER	774987	OTSTOT	KAY	BLACKWELL	069608
MUNGER SE	OKLAHOMA	WITCHER	774987	PACE	STEPHENS	EMPIRE-COMANCHE	224344
MUNGER SOUTH	OKLAHOMA	WITCHER	774987	PACKSADDLE	ELLIS	PEEK SOUTH	547824
MUSKOGEE	MUSKOGEE	MUSKOGEE DISTRICT	495323	PACKSADDLE SE	ELLIS	PEEK SOUTH	547824
MUSKOGEE NORTH	MUSKOGEE	MUSKOGEE DISTRICT NORTH	495324	PADEN NORTH (OLD)	OKFUSKEE	PADEN NE	534935
MUSTANG NE	CANADIAN	MUSTANG NORTH	495881	PADEN SOUTH	OKFUSKEE	PADEN SW	535028
MUSTANG NW	CANADIAN	MUSTANG NORTH	495881	PAGE	OSAGE	PAGE DISTRICT	535555
MUSTANG NW (NEW)	CANADIAN	MUSTANG NORTH	495881	PAGE	TULSA	PAGE DISTRICT	535555
MUSTANG SW	CANADIAN	YUKON SW	789075	PALACINE	STEPHENS	LOCO DISTRICT	422040
MYERS SOUTH	OSAGE	ATLANTIC	029599	PALACINE SOUTH	STEPHENS	LOCO DISTRICT	422040
MYRTLE SW	KINGFISHER	SOONER TREND	665959	PAMETA	CREEK	CUSHING	175162
NATURA	OKMULGEE	NATURA DISTRICT	499572	PANAMA EAST	LE FLORE	SPIRO SE	669865
NAVAL RESERVE NW	OSAGE	NAVAL RESERVE	499758	PANTHER CREEK	GARVIN	GOLDEN TREND	278587
NAVAL RESERVE WEST	OSAGE	NAVAL RESERVE	499758	PANTHER CREEK SOUTH	GARVIN	GOLDEN TREND	278587
NAVINA NW	LOGAN	SOONER TREND	665959	PANTHER CREEK SW	GARVIN	GOLDEN TREND	278587
NAVINA SW	LOGAN	EDMOND WEST	214586	PAOLI SW	GARVIN	PAULS VALLEY WEST	543708
NAVINA WEST	LOGAN	EDMOND WEST	214586	PARADISE SE	PAYNE	PARADISE	539182
NELLIE	STEPHENS	NELLIE DISTRICT NORTH	501890	PARALLEL EAST	DEWEY	NOBSCOT NW	510045
NEW CUSHING	PAYNE	NORFOLK	511564	PARKER SW	HARPER	FORT SUPPLY NE	251101
NEW ENGLAND	OSAGE	ATLANTIC	029599	PARKERSBURG	CUSTER	CLINTON	148733
NEW HOPE SE	GARVIN	GOLDEN TREND	278587	PATRICK	PITTSBURG	CANADIAN	162820
NEW YORK	CREEK	SAPULPA DISTRICT	633586	PATTON	MUSKOGEE	JOLLY-PATTON	362944
NEW YORK	OKMULGEE	SAPULPA DISTRICT	633586	PAW PAW	SEQUIOYAH	KINTA	380610
NEWALLA	OKLAHOMA	NEWALLA SW	505300	PAW PAW NE	LE FLORE	PENO	549777
NEWALLA SOUTH	OKLAHOMA	NEWALLA SW	505300	PAWHUSKA DISTRICT WEST	OSAGE	ATLANTIC	029599
NEWALLA WEST	OKLAHOMA	NEWALLA SW	505300	PAWHUSKA WEST	OSAGE	ATLANTIC	029599
NEWBY	CREEK	TUSKEGEE WEST	722919	PAWNEE LAKE	PAWNEE	MASHAM	451191
NEWCASTLE NW	MCCLAIN	NEWCASTLE NORTH	505858	PAYNE EAST	MCCLAIN	PAYNE	545010
NEWCASTLE SE	CLEVELAND	CORN DISTRICT	161867	PAYNE NE	MCCLAIN	PAYNE	545010
NEWCASTLE SE	MCCLAIN	CORN DISTRICT	161867	PAYNE NORTH	MCCLAIN	PAYNE	545010
NEWCASTLE SE	GRADY	TUTTLE EAST	723012	PAYNE NW	MCCLAIN	PAYNE	545010
NEWCASTLE WEST	HUGHES	LAMAR EAST	390982	PAYNE WEST	MCCLAIN	PAYNE	545010
NEWMAN	CANADIAN	WATONGA-CHICKASHA TREND	751774	PAYSON EAST	MCCLAIN	PAYSON	545227
NILES EAST	CANADIAN	WATONGA-CHICKASHA TREND	751774	PEARSON SWITCH	POTTAWATOMIE	ST LOUIS	674097
NILES NORTH	CANADIAN	WATONGA-CHICKASHA TREND	751774	PEARSONS SWITCH	OSAGE	PEARSONIA	546274
NILES SE	CANADIAN	WATONGA-CHICKASHA TREND	751774	PEAVINE	OKLAHOMA	EDMOND NE	214462
NILES SOUTH	CADDO	WATONGA-CHICKASHA TREND	751774	PECAN GROVE	HUGHES	HOLDENVILLE NE	327425
NILES SW	CANADIAN	WATONGA-CHICKASHA TREND	751774	PECK (OLD)	STEPHENS	LOCO DISTRICT	422040
NOBLE	CLEVELAND	NOBLE SE	509828	PECK MIDDLE	LINCOLN	PECK	546896
NOBSCOT	DEWEY	NOBSCOT NW	510045	PECKHAM	LINCOLN	BLACKWELL-NEWKIRK GAS AREA	011069
NOBSCOT SW	CUSTER	PUTNAM	575633	PEEK SE	ROGER MILLS	PEEK SOUTH	547824
NOBSCOT WEST	DEWEY	PUTNAM	575633	PEEK SW	CREEK	CUSHING	175162
NORFOLK EAST	PAYNE	YALE-QUAY	784984	PETA	CREEK	CUSHING	175162
NORFOLK SE	PAYNE	SCHLEGEL NORTH	637748	PERKINS	LINCOLN	PERKINS SOUTH	550490
NORGE NW	GRADY	WATONGA-CHICKASHA TREND	751774	PERKINS WEST	LINCOLN	OLIVET	524161
NORGE SW	GRADY	VERDEN	736118	PERRY	NOBLE	PERRY DISTRICT	550862
NORMAN	CLEVELAND	NORMAN NORTH	511905	PERRY (OLD)	NOBLE	LUCIEN	432248
NORMAN NE	CLEVELAND	NORMAN NORTH	511905	PERRY NW	NOBLE	PERRY DISTRICT	550862
NORMAN NW	CLEVELAND	CORN DISTRICT	161867	PERRY WEST	NOBLE	SAMS	627541

**Table 6. Fields Not Officially Recognized by State Regulatory Agencies**

Alias Field	County Name	Valid Field Name	Field Code	Alias Field	County Name	Valid Field Name	Field Code
PERRYMAN	TULSA	TULSA DISTRICT	720718	RINGWOOD (OLD)	MAJOR	RINGWOOD	602225
PETERSON	MUSKOGEE	YAHOLA DISTRICT	784891	RINGWOOD DISTRICT	MAJOR	RINGWOOD	602225
PETTIQUAH EAST	OKFUSKEE	LAFFOON SE	394215	RINGWOOD EAST	MAJOR	RINGWOOD	602225
PETTIQUAH SE	OKFUSKEE	LAFFOON SE	394215	RINGWOOD NE	MAJOR	RINGWOOD	602225
PETTIT	GRADY	CHICKASHA	137960	RINGWOOD NORTH	ALFALFA	RINGWOOD	602225
PHILLIPSVILLE	OKMULGEE	NUYAKA DISTRICT	515200	RINGWOOD NORTH	MAJOR	RINGWOOD	602225
PICKETT PRAIRIE	CREEK	SAPULPA DISTRICT	633586	RINGWOOD NW	MAJOR	RINGWOOD	602225
PICKETT PRAIRIE	OKMULGEE	SAPULPA DISTRICT	633586	RINGWOOD WEST	MAJOR	RINGWOOD	602225
PICKETT PRAIRIE NE	CREEK	SAPULPA DISTRICT	633586	RIVER EAST	PAYNE	RIPLEY	602659
PIEDMONT CM	CANADIAN	RICHLAND	599683	RIVER BED	TILLMAN	RED RIVER BED	591793
PIEDMONT NORTH	CANADIAN	REEDING SOUTH	593560	RIVERLAND	OKFUSKEE	CLEARVIEW DISTRICT	147524
PIEDMONT WEST	CANADIAN	RICHLAND	599683	RIVERLAND	OKMULGEE	BEGGS DISTRICT	052239
PINE	OKMULGEE	BALD HILL	035878	RIVERLAND	TULSA	BIXBY-JENKS DISTRICT	067396
PINKSTON NORTH	ELLIS	GRAND WEST	284919	ROADY NE	GARVIN	HOOVER	331362
PITTSBURG SOUTH	PITTSBURG	PITTSBURG	558682	ROBBERTSON	GARVIN	EOLA-ROBBERTSON	226514
PLATTER	OSAGE	BOAR CREEK	076909	ROBINSON	MUSKOGEE	MUSKOGEE DISTRICT NORTH	495354
PLEASANT HILL	LOGAN	LANGSTON SOUTH	401562	ROBINSON CREEK	LINCOLN	WILZETTA SOUTH	772383
PLEASANT HILL NE	GARFIELD	SOONER TREND	665959	ROCKFORD NW	CADDO	FLETCHER NE	245160
PLEASANT HILL NW	GARFIELD	SOONER TREND	665959	ROCKY EAST	WASHITA	ROCKY	609209
PLEASANT RIDGE SE	KINGFISHER	SOONER TREND	665959	ROCKY WEST	ROCKY	ROCKY	609209
PLEASANT VALLEY SW (OLD)	LOGAN	PLEASANT VALLEY SOUTH	560806	ROFF	PONTOTOC	DOLBERG DISTRICT	000567
PLEASANT VIEW SOUTH	GRADY	CHITWOOD	140192	ROGERS COUNTY COAL SEAM	ROGERS	ROGERS COUNTY CBM	610543
POCASSSET SW	GRADY	WATONGA-CHICKASHA TREND	751774	ROLL EAST	ROGER MILLS	STRONG CITY DISTRICT	010199
POLO (OLD)	NOBLE	POLO WEST	563984	ROLL NE	ROGER MILLS	STRONG CITY DISTRICT	010199
POLO SE	NOBLE	POLO	563860	ROLL SE	ROGER MILLS	STRONG CITY DISTRICT	010199
POLO SOUTH	NOBLE	POLO	563860	ROOD-BETHEL	SEMINOLE	BETHEL	058997
POND CREEK	OSAGE	DOMES-POND CREEK	196518	ROSANNA	SEMINOLE	VIEWOKA DISTRICT	761765
POND CREEK EAST	OSAGE	GRANT-POND CREEK EAST	285392	ROSCOE	MAJOR	OKENE NW	521495
POND CREEK SW	OSAGE	DOMES-POND CREEK	196518	ROSCOE NW	MAJOR	CHEENNE VALLEY	137278
PORTER	WAGONER	PORTER DISTRICT SE	566743	ROSCOE SW	MAJOR	OKENE NW	521495
POSTLE EAST	TEXAS	POSTLE	567983	ROSCOE WEST	MAJOR	OKENE NW	521495
POSTLE NE	TEXAS	POSTLE	567983	ROSE VALLEY NORTH	COTTON	ESSAQUAHDALE	228506
POTEAU	LE FLORE	POTEAU-GILMORE	568200	ROSSTON NORTH	HARPER	MOCANE-LAVERNE GAS AREA	480070
PRAIRIE	CREEK	SLICK	660844	ROUND HILL EAST	GRANT	WAKITA TREND	745559
PRAIRIE	OKFUSKEE	BEIDLEMAN	052456	ROUND HILL NORTH	GRANT	WAKITA TREND	745559
PRAIRIE CENTER WEST	GARFIELD	SALT FORK SE (NEW)	002235	ROUND HILL NW	GRANT	WAKITA TREND	745559
PRAIRIE VALLEY	GARFIELD	HUNTER SOUTH	339764	ROUND PRAIRIE EAST	HUGHES	GERTY	271965
PRAIRIE VALLEY NE	GARFIELD	HUNTER SOUTH	339764	ROUND-UP	CARTER	SHO-VEL-TUM	653086
PRATT	PAYNE	YALE-QUAY	784984	ROXANA	LOGAN	CRESCENT-LOVELL	169659
PRATT NE	PAYNE	YALE-QUAY	784984	ROYAL	GARVIN	EOLA-ROBBERTSON	226514
PRESTON	OKMULGEE	BEGGS DISTRICT	052239	RUSK WEST	OKFUSKEE	GARDEN GROVE SOUTH	265278
PRINGEY NORTH	WOODWARD	WAYNOKA NE	753123	RUSSELL	RUSSELL	LANGSTON WEST	401593
PRINGEY SE	WOODWARD	CEDARDALE NE	128365	RUSSELL NE	LOGAN	LANGSTON WEST	401593
PRUITT CITY	CARTER	SHO-VEL-TUM	653086	RUSSELLVILLE NORTH	HASKELL	LANGSTON WEST	401593
PUMPKIN CENTER	CREEK	SAPULPA DISTRICT	653086	RYAN	BROOKEN	BROOKEN	094054
PURDY EAST	GARVIN	GOLDEN TREND	278587	SAC AND FOX	JEFFERSON	SPRING	670795
PURDY NE	GARVIN	GOLDEN TREND	278587	SAC AND FOX NW	LINCOLN	STROUD	685102
PURDY NW	GARVIN	GOLDEN TREND	278587	SALON NORTH	LINCOLN	STROUD	685102
PURDY SE	GARVIN	GOLDEN TREND	278587	SALON SE	ELLIS	MOCANE-LAVERNE GAS AREA	480070
PURE	CREEK	DEPEW	188952	SALON SOUTH	ELLIS	GAGE	262736
PUTNAM EAST	DEWEY	PUTNAM	575633	SALT CREEK	OKFUSKEE	TIGER FLATS	707603
PUTNAM NE	DEWEY	PUTNAM	575633	SALT CREEK	OKMULGEE	TIGER FLATS	707603
PUTNAM NORTH	DEWEY	PUTNAM	575633	SALT FORK	GRANT	SALT FORK SE (NEW)	002235
PUTNAM SE	DEWEY	PUTNAM	575633	SALT FORK DISTRICT SE	GRANT	SALT FORK SE (NEW)	002235
PUTNAM SW	DEWEY	PUTNAM	575633	SALT FORK SE	GRANT	SALT FORK SE (NEW)	002235
QUAY	PAWNEE	YALE-QUAY	784984	SALT SPRINGS SOUTH	HARPER	LOVEDALE	429697
QUAY	PAYNE	YALE-QUAY	784984	SAMS DISTRICT	NOBLE	SAMS	627541
QUAY WEST	PAWNEE	GARR	266177	SAMS NE	NOBLE	PERRY DISTRICT	550862
QUINLAN	WOODWARD	CEDARDALE NE	128365	SANCHO	SEMINOLE	WIEWOKA DISTRICT	761765
QUINLAN NORTH	WOODWARD	WAYNOKA NE	753123	SANCHO DISTRICT	SEMINOLE	WIEWOKA DISTRICT	761765
QUINLAN NW	WOODWARD	CEDARDALE NE	128365	SAND SPRINGS	TULSA	SAND SPRINGS DISTRICT	630455
QUINLAN SE	WOODWARD	CEDARDALE NE	128365	SANDY CREEK SW	MURRAY	DAVIS	182170
QUINLAN WEST	WOODWARD	CEDARDALE NE	128365	SANDY LAND	LINCOLN	AGRA WEST	005186
QUINN	OKFUSKEE	LYONS-QUINN	436457	SANFORD	SEMINOLE	SEMINOLE	643956
QUINN	OKMULGEE	LYONS-QUINN	436457	SANTA FE	STEPHENS	SHO-VEL-TUM	653086
QUINTON	HASKELL	QUINTON DISTRICT	580321	SAPULPA	CREEK	SAPULPA DISTRICT	633586
QUINTON	PITTSBURG	QUINTON DISTRICT	580321	SAPULPA DISTRICT SOUTH	CREEK	KELLYVILLE DISTRICT	373270
QUINTON SOUTH	LATIMER	KINTA	380610	SAPULPA NW	CREEK	SAPULPA DISTRICT	633586
QUINTON SOUTH	PITTSBURG	KINTA	380610	SARAH WHIPPLE	GARFIELD	GARBER	284596
QUINTON SW	LATIMER	KINTA	380610	SASAKWA	HUGHES	HOLDENVILLE	327363
RAINEY SE	WASHITA	RAINEY SOUTH	583864	SASAKWA	SEMINOLE	HOLDENVILLE	327363
RAINEY SW	WASHITA	RAINEY SOUTH	583864	SASAKWA EAST	SEMINOLE	HOLDENVILLE	327363
RAINOLA	STEPHENS	RAINOLA DISTRICT	583957	SASAKWA SE	HUGHES	HOLDENVILLE	327363
RALSTON	PAWNEE	RALSTON DISTRICT	584546	SASAKWA TOWNSITE	SEMINOLE	HOLDENVILLE	327363
RALSTON GAS AREA	PAWNEE	RALSTON DISTRICT	584546	SATCHELL VALLEY NORTH	GRANT	NUMA	514642
RAMSEY	WASHINGTON	CANEY	116994	SAYRE	BECKHAM	SAYRE DISTRICT	636500
RAMSEY	MARSHON	CASTANEDA	124877	SCHLEGEL NE	SCHLEGEL	SCHLEGEL NORTH	637748
RAMSEY EAST	PAYNE	LOST CREEK	428271	SCHLEGEL NW	PAYNE	SCHLEGEL NORTH	637748
RANCH CREEK	PAWNEE	GREENUP	289515	SCIPIO EAST	PITTSBURG	SCIPIO NW	639825
RANDLETT SOUTH	COTTON	RANDLETT SW	586096	SCIPIO WEST	PITTSBURG	SCIPIO NW	639825
RANKIN SE	ROGER MILLS	REYDON	597115	SCOTT	CREEK	KELLYVILLE DISTRICT	373270
RATTLESNAKE	PAYNE	MEHAN	465901	SCOTT	MURRAY	VINES	739379
REAMS	PITTSBURG	REAMS SE	589344	SCOTT	OKFUSKEE	SCOTT GAS AREA	640259
RED FORK	TULSA	RED FORK DISTRICT	590832	SCOTT NE	OKFUSKEE	SCOTT GAS AREA	640259
RED MOUND SE	LINCOLN	MT VERNON	491324	SEALY NORTH	SEMINOLE	HOLDENVILLE	327363
RED OAK	LATIMER	RED OAK-NORRIS	591700	SEILING SOUTH	DEWEY	PUTNAM	575633
RED RIVER	TILLMAN	RED RIVER BED	591793	SELF NW	BECKHAM	ERICK GAS AREA SOUTH	227266
REDBIRD	WAGONER	REDBIRD DISTRICT	592289	SELMAN	HARPER	LOVEDALE	429697
REDLAND	SEQUOYAH	KINTA	380610	SELMAN EAST	HARPER	LOVEDALE NW	429790
REDLAND NE	SEQUOYAH	KINTA	380610	SELMAN NORTH	HARPER	LOVEDALE NW	429790
REEDING	KINGFISHER	SOONER TREND	665959	SELTZER	WAGONER	STRIKER DISTRICT	684544
REEDING NORTH	KINGFISHER	SOONER TREND	665959	SEMINOLE CITY	SEMINOLE	SEMINOLE	643956
REEDING NW	KINGFISHER	SOONER TREND	665959	SEMINOLE EAST	SEMINOLE	SEMINOLE	643956
REEDING SE	KINGFISHER	SOONER TREND	665959	SEMINOLE NORTH	SEMINOLE	SEMINOLE	643956
REEDING SW	KINGFISHER	REEDING SOUTH	593560	SENTINEL NW	WASHITA	SENTINEL	644434
REEDING WEST	KINGFISHER	SOONER TREND	665959	SEWARD	LOGAN	WATERLOO NORTH	751449
REMINGTON NORTH	OSAGE	REMINGTON	595513	SEWARD SOUTH	LOGAN	WATERLOO NORTH	751449
REMINGTON NW	OSAGE	REMINGTON	595513	SHADY POINT	LE FLORE	CAMERON	114670
REMUS	POTTAWATOMIE	ST LOUIS	674097	SHAFFER	LINCOLN	AGRA	005062
RETTA	KAY	HUBBARD	336394	SHAMROCK	CREEK	CUSHING	175162
REYDON EAST	ROGER MILLS	REYDON	597115	SHARON WEST	WOODWARD	SHARON WEST	648188
REYDON NE	ROGER MILLS	REYDON	597115	SHARON NW	WOODWARD	SHARON WEST	648188
REYDON NW	ROGER MILLS	REYDON	597115	SHARON SW	WOODWARD	TANGIER	697155
REYDON SE	ROGER MILLS	REYDON	597115	SHATTUCK EAST	ELLIS	SHATTUCK	648467
REYDON WEST	ROGER MILLS	REYDON	597115	SHATTUCK SW	ELLIS	SHATTUCK	648467
RHEAMS	PITTSBURG	REAMS SE	589344	SHAWNEE EAST A	SEMINOLE	SHAWNEE EAST	648761
RICE SW	TEXAS	GRIGGS SE	291468	SHAWNEE LAKE EAST	POTTAWATOMIE	CENTERPOINT	129574
RICH VALLEY SE	GRANT	RICH VALLEY	598939	SHAWNEE LAKE SE	POTTAWATOMIE	CENTERPOINT	129574
RICHLAND EAST	CANADIAN	RICHLAND	599683	SHAWNEE NORTH	POTTAWATOMIE	SHAWNEE NE	648991
RICHLAND NORTH	CANADIAN	RICHLAND	599683	SHAWNEE TOWNSITE	POTTAWATOMIE	SHAWNEE SW	648991
RICHLAND NW	CANADIAN	RICHLAND	599683	SHEETZ	CREEK	IRON POST	348626
RICHLAND SE	CANADIAN	RICHLAND	599683	SHEPARD	SEMINOLE	WIEWOKA DISTRICT NORTH	761796
RICHMOND	WOODWARD	SEILING NE	643119	SHEPPARD	MUSKOGEE	COUNCIL HILL DISTRICT	165024
RICHMOND WEST	WOODWARD	SEILING NE	643119	SHERIDAN	CREEK	MOUNDS DISTRICT	488626
RIDGEWAY	BEAVER	MOCANE-LAVERNE GAS AREA	480070	SHERIDAN	OKMULGEE	MOUNDS DISTRICT	488626
RIDGEWAY NW	BEAVER	MOCANE-LAVERNE GAS AREA	480070	SHERIDAN	TULSA	MOUNDS DISTRICT	488626
RIDGEWAY SOUTH	BEAVER	MOCANE-LAVERNE GAS AREA	480070	SHOLEM ALECHEM	CARTER	SHO-VEL-TUM	653086

**Table 6. Fields Not Officially Recognized by State Regulatory Agencies**

Alias Field	County Name	Valid Field Name	Field Code	Alias Field	County Name	Valid Field Name	Field Code
SHOLEM ALECHEM	STEPHENS	SHO-VEL-TUM	653086	SUNFLOWER SE	LINCOLN	WELLSTON WEST	757828
SHOLEM ALECHEM SW	CARTER	SHO-VEL-TUM	653086	SUNNY SIDE	BEAVER	MOCANE-LAVERNE GAS AREA	480070
SHOLEM ALECHEM WEST	STEPHENS	SHO-VEL-TUM	653086	SUNNY SIDE EAST	BEAVER	MOCANE-LAVERNE GAS AREA	480070
SHORT JUNCTION	CLEVELAND	MOORE WEST	483914	SUNNYSIDE	BEAVER	MOCANE-LAVERNE GAS AREA	480070
SHORT JUNCTION WEST	CLEVELAND	MOORE WEST	483914	SUNNYSIDE EAST	BEAVER	MOCANE-LAVERNE GAS AREA	480070
SHO-VEL-TUM DISTRICT	CARTER	SHO-VEL-TUM	653086	SUNRAY	TULSA	RED FORK DISTRICT	590832
SHO-VEL-TUM DISTRICT	GARVIN	SHO-VEL-TUM	653086	SWEET HOME NE	LINCOLN	MT VERNON SW	491572
SHO-VEL-TUM DISTRICT	STEPHENS	SHO-VEL-TUM	653086	SWEET HOME NORTH	LINCOLN	MT VERNON SW	491572
SICKLES NE	CADDO	LOOKEBA	426649	SWEET WATER NORTH	ROGER MILLS	SWEET WATER NW	692479
SICKLES NW	CADDO	SICKLES NORTH	655077	SYLVIAN SW	SEMINOLE	SEMINOLE	693956
SIGNAL HILL	HUGHES	HOLDENVILLE	327363	TABLER NE	GRADY	TABLER EAST	000823
SIGNAL HILL	SEMINOLE	HOLDENVILLE	327363	TABLER NW	GRADY	WATONGA-CHICKASHA TREND	751774
SILVER CITY NORTH	CREEK	CUSHING	175162	TABLER SOUTH	GRADY	ALEX NW	009340
SIMMONS-BLACK	OKMULGEE	NUYAKA DISTRICT	515200	TABLER SW	GRADY	WATONGA-CHICKASHA TREND	751774
SIX MILE	BEAVER	MOCANE-LAVERNE GAS AREA	480070	TABOR	CREEK	BRUCE	096796
SIX MILE (NEW)	BEAVER	SIX MILE SOUTH	658604	TAFT NORTH	WAGONER	TAFT DISTRICT	695853
SKELLY-FORD	LINCOLN	SKELLYVILLE (NEW)	000814	TALOGA SOUTH	DEWEY	PUTNAM	575633
SKELLYVILLE	LINCOLN	SKELLYVILLE (NEW)	000814	TANEHA	TULSA	ALSUMA DISTRICT	013153
SKELLYVILLE DISTRICT	LINCOLN	SKELLYVILLE (NEW)	000814	TANGIER NW	ELIAS	TANGIER	697155
SKIATOOK WEST	OSAGE	JAVINE DISTRICT	355810	TANGIER NW	WOODWARD	TANGIER	697155
SKULL CREEK	OSAGE	DOMES-POND CREEK	196518	TANGIER SE	WOODWARD	SHARON WEST	648188
SLICK DISTRICT SOUTH	CREEK	EDNA DISTRICT	214896	TANGIER SOUTH	WOODWARD	TANGIER	697155
SLICK SOUTH	CREEK	EDNA DISTRICT	214896	TANGIER WEST	WOODWARD	TANGIER	697155
SLICK SW	CREEK	EDNA DISTRICT	214896	TATUMS	CARTER	SHO-VEL-TUM	653086
SMELSOR	COAL	CLARITA DISTRICT	145354	TATUMS	GARVIN	SHO-VEL-TUM	653086
SOLDIER CREEK NORTH	COTTON	SOLDIER CREEK	664781	TECUMSEH (OLD)	POTTAWATOMIE	MORVIN	486828
SOLDIER CREEK SW	COTTON	SOLDIER CREEK	664781	TECUMSEH LAKE EAST	POTTAWATOMIE	TECUMSEH LAKE	699868
SOLOMON CREEK	OSAGE	BURBANK	103663	TECUMSEH LAKE WEST	POTTAWATOMIE	TECUMSEH LAKE	699868
SOMMerville	MUSKOGEE	TAFT DISTRICT	695853	TEGARDEN	WOODS	AVARD NW	031490
SOONERVILLE NORTH	PAYNE	GEORGIA SOUTH	269952	TEGARDEN SOUTH	WOODS	AVARD NW	031490
SOUTHARD SE	BLAINE	WATONGA-CHICKASHA TREND	751774	TEGARDEN WEST	WOODS	AVARD NW	031490
SOUTHFORK	WOODS	WAYNOKA NE	753123	TERRA-OKLA	MUSKOGEE	BALD HILL	035878
SOUTHWESTERN	PAWNEE	LAUDERDALE	403794	TEXANNA	MCINTOSH	BROOKEN	094054
SPARKS SE	LINCOLN	SPARKS EAST	667757	TEXANNA SW	MCINTOSH	BROOKEN	094054
SPAULDING	HUGHES	HOLDENVILLE	327363	TEXHOMA	TEXAS	GLYMON-HUGOTON GAS AREA	237350
SPAULDING	SEMINOLE	HOLDENVILLE	327363	THOMAS EAST	CUSTER	FAY EAST	237350
SPAULDING (OLD)	HUGHES	HOLDENVILLE	327363	THOMAS SE	CUSTER	THOMAS SOUTH	705107
SPAULDING EAST	HUGHES	ATWOOD NORTH	030095	THOMAS SW	CUSTER	CUSTER CITY SE	175503
SPAULDING NORTH	HUGHES	HOLDENVILLE	327363	THOUSAND ACRE LAKE	OKMULGEE	OKMULGEE DISTRICT	522394
SPAULDING SE	HUGHES	HOLDENVILLE	327363	THREE SANDS	KAY	TOKAWA	712851
SPAULDING SOUTH	HUGHES	HOLDENVILLE	327363	THREE SANDS	NOBLE	TOKAWA	712851
SPAULDING SW	HUGHES	HOLDENVILLE	327363	TIBBENS	CREEK	IRON POST	348626
SPAULDING TOWNSITE	HUGHES	HOLDENVILLE	327363	TIBBENS NORTH	CREEK	IRON POST	348626
SPAULDING WEST	HUGHES	HOLDENVILLE	327363	TIBBENS CREEK WEST	BEAVER	MOCANE-LAVERNE GAS AREA	480070
SPENCER	OKMULGEE	SPENCER DISTRICT	669090	TIMBER RIDGE	MUSKOGEE	MUSKOGEE DISTRICT	495323
SPENCER	TULSA	SPENCER DISTRICT	669090	TOGO	MAJOR	CAMPBELL	115538
SPENCER	WAGONER	SPENCER DISTRICT	669090	TOGO EAST	MAJOR	CHEYENNE VALLEY	137278
SPERRY	TULSA	BIRD CREEK	065407	TOGO SE	MAJOR	CAMPBELL	115538
SPIRO	LE FLORE	KINTA	380610	TOGO SOUTH	MAJOR	CAMPBELL	115538
SPIRO NORTH	LE FLORE	KINTA	380610	TOKAWA EAST	KAY	TOKAWA	712851
SPORN EAST	LINCOLN	SPORN	670299	TOKAWA NE	KAY	TOKAWA	712851
SPORN SE	LINCOLN	SPORN	670299	TRAIL EAST	DEWEY	PUTNAM	575633
SPRING VALLEY EAST	GARFIELD	HUNTER SOUTH	339764	TRAIL NE	DEWEY	PUTNAM	575633
SPRING VALLEY NW	KINGFISHER	SOONER TREND	665959	TRAIL WEST	DEWEY	PUTNAM	575633
SPRING VALLEY SE	GARFIELD	HUNTER SOUTH	339764	TRANSCO NW	SEMINOLE	LITTLE RIVER	419218
SPRINGER SW	CARTER	SPRINGER	671508	TRANSCONTINENTAL	MUSKOGEE	COUNCIL HILL DISTRICT	165024
SPRINGHILL	OKFUSKEE	LYONS-QUINN	436457	TRANSCONTINENTAL EAST	MUSKOGEE	COUNCIL HILL DISTRICT	165024
SQUAW CREEK NE	BLAINE	GREENFIELD WEST	288957	TRAUGH	SEMINOLE	KONAWA-DORA	385780
SQUAW CREEK WEST	BLAINE	SQUAW CREEK	672624	TRAUGH SOUTH	SEMINOLE	KONAWA-DORA	385780
SQUIRREL CREEK	DEWEY	SQUIRREL CREEK SOUTH	672624	TRIVOLI NW	MAJOR	ORION SE	528064
ST JAMES EAST	LINCOLN	WELLSTON WEST	757828	TRIVOLI WEST	MAJOR	ORION SE	528064
ST JAMES SW	OKLAHOMA	LUTHER	434542	TULLAHASSEE	WAGONER	TULLAHASSEE DISTRICT	720563
ST JOHN	OSAGE	NAVAL RESERVE	499758	TULSA	TULSA	TULSA DISTRICT	720718
ST JOHN WEST	OSAGE	NAVAL RESERVE	499758	TURKEY CREEK WEST	OSAGE	TURKEY CREEK	721307
ST LOUIS DISTRICT	POTTAWATOMIE	ST LOUIS	674097	TURKEY MOUNTAIN	TULSA	BIXBY-JENKS DISTRICT	067396
ST LOUIS DISTRICT	SEMINOLE	ST LOUIS	674097	TURKEY PEN HOLLOW	OKMULGEE	TIGER FLATS	707603
ST LOUIS DISTRICT NORTH	POTTAWATOMIE	ST LOUIS	674097	TURLEY	OSAGE	TURLEY DISTRICT	721958
ST LOUIS NORTH	POTTAWATOMIE	ST LOUIS	674097	TURLEY	TULSA	TURLEY DISTRICT	721958
STAFFORD NW	CUSTER	BUTLER-CUSTER WEST	107422	TURMAN	OKMULGEE	BEGGS DISTRICT	052239
STAR	BLAINE	SOONER TREND	665959	TUSKEGEE	CREEK	TUSKEGEE DISTRICT	722857
STAR	KINGFISHER	SOONER TREND	665959	TUSKEGEE EAST	CREEK	TUSKEGEE DISTRICT	722857
STATE LINE	GRANT	CALDWELL	112872	TUSSY	CARTER	SHO-VEL-TUM	653086
STEALY	MCCLAIN	WAYNE SW	752968	TUSSY	GARVIN	SHO-VEL-TUM	653086
STEALY SOUTH	MCCLAIN	WAYNE SW	752968	TUTTLE	GRADY	MINCO EAST	476527
STEALY SW	MCCLAIN	WAYNE SW	752968	TUTTLE SE	GRADY	TUTTLE EAST	723012
STEEDMAN	MCCLAIN	WAYNE SW	752968	TWENTY-ONE-ELEVEN	GRADY	EDGEMOND	213811
STEEDMAN NORTH	PONTOTOC	ALLEN DISTRICT	011231	TWENTY-ONE-TEN	OSAGE	WILDHORSE WAYNE	768601
STEEDMAN NORTH DISTRICT	PONTOTOC	ALLEN DISTRICT	011231	TWIN LAKES	SEMINOLE	BETHEL	058997
STEEDMAN WEST	PONTOTOC	OAKMAN DISTRICT	517899	TWIN MOUND	BEAVER	MOCANE-LAVERNE GAS AREA	480070
STELLA	CLEVELAND	CLAY CITY SE	146470	TYROLA	SEMINOLE	TYROLA NE	724919
STERLING SE	COMANCHE	STERLING	679832	TYROLA EAST	SEMINOLE	TYROLA NE	724919
STIDHAM WEST	MCINTOSH	STIDHAM	680545	TYROLA NORTH	SEMINOLE	TYROLA NE	724919
STILLWATER	PAYNE	STILLWATER (NEW)	002434	TYROLA NW	SEMINOLE	TYROLA NE	724919
STILLWATER (OLD)	PAYNE	STILLWATER SE	680917	TYROLA SE	SEMINOLE	TYROLA NE	724919
STILLWATER AIRPORT NORTH	PAYNE	STILLWATER AIRPORT	680782	TYROLA SOUTH	PONTOTOC	TYROLA NE	724919
STILLWATER AIRPORT WEST	PAYNE	STILLWATER AIRPORT NW	680799	TYRONE NW	TEXAS	TYRONE	725105
STILLWATER DISTRICT	PAYNE	STILLWATER (NEW)	002434	ULAN	PITTSBURG	SCPIO NW	639825
STILLWATER EAST	PAYNE	STILLWATER (NEW)	002434	ULAN NORTH	PITTSBURG	SCPIO NW	639825
STILLWATER SOUTH	PAYNE	STILLWATER (NEW)	002434	ULAN SE	PITTSBURG	ULAN EAST	726712
STILLWATER SW	PAYNE	STILLWATER (NEW)	002434	ULAN SOUTH	PITTSBURG	REAMS NW	589313
STOCKHOLM EAST	HARPER	MOCANE-LAVERNE GAS AREA	480070	ULAN WEST	PITTSBURG	SCPIO NW	639825
STOCKHOLM SW	HARPER	MOCANE-LAVERNE GAS AREA	480070	UMBURN	OKFUSKEE	LYONS-QUINN	636457
STOCKHOLM WEST	HARPER	MOCANE-LAVERNE GAS AREA	480070	UNION CITY NE	CANADIAN	EL RENO	217431
STONEBLUFF	TULSA	STONEBLUFF DISTRICT	681909	UNION CITY NW	CANADIAN	UNION CITY	727797
STONEBLUFF	WAGONER	STONEBLUFF DISTRICT	681909	UNION CITY WEST	CANADIAN	UNION CITY	727797
STORY SE	GARVIN	GOLDEN TREND	278587	UNION STAR EAST	BEAVER	SIX MILE SOUTH	658604
STRIKER	WAGONER	STRIKER DISTRICT	684544	UNION STAR NORTH	BEAVER	UNION STAR	728107
STRIKER	WAGONER	STRIKER DISTRICT	684544	UNION STAR NW	BEAVER	UNION STAR	728107
STRONG CITY	ROGER MILLS	STRONG CITY DISTRICT	010199	UNION STAR SE	BEAVER	ELMWOOD	221771
STRONG CITY EAST	ROGER MILLS	STRONG CITY DISTRICT	010199	UNION STAR SOUTH	BEAVER	BALCO SOUTH	036467
STRONG CITY NE	ROGER MILLS	STRONG CITY DISTRICT	010199	UNION STAR SW	BEAVER	UNION STAR DISTRICT	015073
STRONG CITY NORTH	ROGER MILLS	STRONG CITY DISTRICT	010199	UNION STAR WEST	BEAVER	UNION STAR DISTRICT	015073
STRONG CITY SE	ROGER MILLS	STRONG CITY DISTRICT	010199	UNION VALLEY	LOGAN	EVANSVILLE NW	230924
STRONG CITY SOUTH	ROGER MILLS	STRONG CITY DISTRICT	010199	VALLEY CENTER WEST	DEWEY	PUTNAM	575633
STRONG CITY WEST	ROGER MILLS	STRONG CITY DISTRICT	010199	VELMA	STEPHENS	SHO-VEL-TUM	653086
STROUD SE	CREEK	STROUD	685102	VELMA NORTH	STEPHENS	SHO-VEL-TUM	653086
STROUD SE	LINCOLN	STROUD	685102	VERDEN EAST	GRADY	VERDEN	736118
STUART	PITTSBURG	PINE HOLLOW SOUTH	556791	VERDEN NE	CADDO	WATONGA-CHICKASHA TREND	751774
STUART NE	PITTSBURG	PINE HOLLOW SOUTH	556791	VERDEN NW	GRADY	WATONGA-CHICKASHA TREND	751774
STUART SE	PITTSBURG	PINE HOLLOW SOUTH	556791	VERDEN SW	CADDO	VERDEN	736118
STURGIS NORTH	CIMARRON	KEYS GAS AREA	377145	VERDEN SE	GRADY	WATONGA-CHICKASHA TREND	751774
SUMMERS	MUSKOGEE	YAHOLA DISTRICT	784891	VERDEN SW	CADDO	VERDEN	736118
SUMMERS	OKMULGEE	HENRYETTA DISTRICT	317046	VERDEN WEST	CADDO	VERDEN	736118
SUMMERS SE	OKMULGEE	HENRYETTA DISTRICT	317046	VERN	TULSA	RED FORK DISTRICT	590832
SUMMERS SOUTH	OKMULGEE	HENRYETTA DISTRICT	317046	VERNON	KAY	DILWORTH DISTRICT	192479
SUMNER NORTH	NOBLE	SUMNER DISTRICT NORTH	688512	VERNON EAST	KAY	DILWORTH DISTRICT	192479
SUMNER WEST	NOBLE	SUMNER NW	688636	VERNON SE	KAY	DILWORTH DISTRICT	192479
SUNFLOWER	LINCOLN	WELLSTON WEST	757828				



**Table 6. Fields Not Officially Recognized by State Regulatory Agencies**

Alias Field	County Name	Valid Field Name	Field Code	Alias Field	County Name	Valid Field Name	Field Code
VIAN	SEQUOYAH	SEQUOYAH	644545	WILLOW	GREER	WILLOW NE	770988
VICI TOWNSITE	DEWEY	VICI	737488	WILLOW NORTH	GREER	WILLOW NE	770988
VICI WEST	ELLIS	HARMON EAST	306451	WILLOW NW	GREER	WILLOW NE	770988
VICI WEST	WOODWARD	HARMON EAST	306451	WILSON WEST	CARTER	JOINER CITY	362665
VICTOR	LINCOLN	MT VERNON SW	491572	WILZETTA NW	LINCOLN	WILZETTA	772259
VICTOR EAST	LINCOLN	MT VERNON SW	491572	WINCHESTER EAST	WOODS	FRITZLEN	258650
VICTOR SE	LINCOLN	MT VERNON SW	491572	WIRTH	PITTSBURG	CANADIAN	116282
VINEYARD	POTTAWATOMIE	ROMULUS SW	612123	WISER	OSAGE	BARTLESVILLE-DEWEY	041458
VINING NE	GRANT	CHEROKITA TREND	136007	WOODROW	JEFFERSON	SPRING	670795
VINING NORTH	ALFALFA	CHEROKITA TREND	136007	WOODWARD EAST	WOODWARD	WOODWARD NE	778468
VINING SE	ALFALFA	LAMBERT SE	399361	WOODWARD SW	WOODWARD	SHARON WEST	648188
VINITA	CRAIG	CATALE EAST	125675	WOODWARD WEST	WOODWARD	WOODWARD NORTH	778499
VINITA	ROGERS	CATALE EAST	125675	WOODY CHAPEL SW	MCLAIN	PAYNE	545010
WAGONER	WAGONER	WAGONER DISTRICT NW	744412	WOOLSEY	STEPHENS	LOCO DISTRICT	422040
WAGONER DISTRICT SOUTH	WAGONER	WAGONER DISTRICT SW	744474	WOOLSEY SOUTH	STEPHENS	LOCO DISTRICT	422040
WAGONER SOUTH	WAGONER	WAGONER DISTRICT SW	744474	WOOLSEY SOUTH (OLD)	STEPHENS	LOCO DISTRICT	422040
WAINRIGHT	MUSKOGEE	COUNCIL HILL DISTRICT	165024	WRIGHTS CORNER NORTH	STEPHENS	KNOX	384106
WAKITA	GRANT	CHEROKITA TREND	136007	X-686	OSAGE	KEYSTONE DISTRICT EAST	377424
WAKITA DISTRICT	ALFALFA	WAKITA TREND	745559	Y-686	OSAGE	DOMES-POND CREEK	196518
WAKITA DISTRICT	GRANT	WAKITA TREND	745559	YAHOLA	MUSKOGEE	YAHOLA DISTRICT	784891
WAKITA NE	GRANT	WAKITA TREND	745559	YAHOLA	WAGONER	YAHOLA DISTRICT	784891
WAKITA NW	GRANT	WAKITA TREND	745559	YALE	PAYNE	YALE-QUAY	784984
WAKITA SOUTH	GRANT	CHEROKITA TREND	136007	YALE SW	PAYNE	YALE-QUAY	784984
WAKITA SW	ALFALFA	CHEROKITA TREND	136007	YEAGER NORTH	HUGHES	GREASY CREEK	287314
WAKITA SW	GRANT	CHEROKITA TREND	136007	YEAGER SE	HUGHES	GREASY CREEK	287314
WALTERS	COTTON	WALTERS DISTRICT	747419	YELLOWSTONE SW	WOODS	YELLOWSTONE SOUTH	786395
WALTERS	STEPHENS	WALTERS DISTRICT	747419	YOST NW	NOBLE	MORRISON SW	486239
WANDELL	KINGFISHER	SOONER TREND	665959	YUKON NORTH	CANADIAN	YUKON NW	789064
WANDELL EAST	KINGFISHER	SOONER TREND	665959	YUKON SOUTH	CANADIAN	MUSTANG NORTH	495881
WANDELL NE	KINGFISHER	SOONER TREND	665959	YUKON WEST	CANADIAN	YUKON NW	789064
WANDELL SOUTH	KINGFISHER	SOONER TREND	665959	ZEA	TEXAS	GUYMON-HUGOTON GAS AREA	295545
WANDELL SW	KINGFISHER	SOONER TREND	665959	ZIMMERMAN	LINCOLN	WILZETTA SOUTH	772383
WANETTE (OLD)	POTTAWATOMIE	ASHER WEST	027677	ZION SE	GARFIELD	KREMILIN EAST	387439
WANETTE EAST	POTTAWATOMIE	WANETTE	748225				
WANETTE SOUTH	POTTAWATOMIE	WANETTE	748225				
WARD DISTRICT	WAGONER	INOLA DISTRICT	347184				
WARWICK	LINCOLN	WELLSVILLE NORTH	757735				
WASHINGTON	MCLAIN	WASHINGTON DISTRICT	750271				
WASHINGTON EAST	MCLAIN	WASHINGTON DISTRICT	750271				
WASHINGTON NE	MCLAIN	WASHINGTON DISTRICT	750271				
WASHINGTON NORTH	MCLAIN	WASHINGTON DISTRICT	750271				
WASHINGTON NORTH (OLD)	MCLAIN	WASHINGTON DISTRICT	750271				
WASHINGTON WEST	MCLAIN	WASHINGTON DISTRICT	750271				
WASHUNGA EAST	KAY	KAW	750271				
WATCHORN SE	PAWNEE	WATCHORN EAST	750984				
WATCHORN SOUTH	PAWNEE	WATCHORN EAST	750984				
WATERLOO DISTRICT NORTH	LOGAN	WATERLOO NORTH	751449				
WATERLOO NW	LOGAN	WATERLOO NORTH	751449				
WATERLOO SE	OKLAHOMA	EDMOND NE	214462				
WATONGA EAST	BLAINE	WATONGA-CHICKASHA TREND	751774				
WATONGA NE	BLAINE	WATONGA-CHICKASHA TREND	751774				
WATONGA NW	BLAINE	WATONGA-CHICKASHA TREND	751774				
WATONGA SE	BLAINE	WATONGA-CHICKASHA TREND	751774				
WATONGA TREND	BLAINE	WATONGA-CHICKASHA TREND	751774				
WATONGA TREND	CADDO	WATONGA-CHICKASHA TREND	751774				
WATONGA TREND	CANADIAN	WATONGA-CHICKASHA TREND	751774				
WATONGA TREND	DEWEY	WATONGA-CHICKASHA TREND	751774				
WAUKOMIS	GARFIELD	SOONER TREND	665959				
WAUKOMIS	MAJOR	SOONER TREND	665959				
WAUKOMIS (OLD)	GARFIELD	SOONER TREND	665959				
WAUKOMIS EAST	GARFIELD	SOONER TREND	665959				
WAUKOMIS NEW	GARFIELD	SOONER TREND	665959				
WAUKOMIS NORTH	GARFIELD	SOONER TREND	665959				
WAUKOMIS NW	GARFIELD	SOONER TREND	665959				
WAUKOMIS SE	GARFIELD	SOONER TREND	665959				
WAUKOMIS SW	GARFIELD	SOONER TREND	665959				
WAUKOMIS WEST	GARFIELD	SOONER TREND	665959				
WAYNOKA NORTH	WOODS	WAYNOKA NE	753123				
WAYNOKA SE	WOODS	WAYNOKA EAST	753092				
WAYNOKA WEST	WOODWARD	WAYNOKA NE	753123				
WAYSIDE POOL	WASHINGTON	BARTLESVILLE-DEWEY	041458				
WEATHERFORD NORTH	CUSTER	WEATHERFORD	753767				
WEATHERFORD NW	CUSTER	WEATHERFORD	753767				
WEATHERFORD SE	CUSTER	EAKLY-WEATHERFORD TREND	010255				
WEATHERFORD SOUTH	CUSTER	EAKLY-WEATHERFORD TREND	010255				
WEATHERFORD SW	CUSTER	EAKLY-WEATHERFORD TREND	010255				
WEBB NW	PUTNAM	PUTNAM	575623				
WEBBERS FALLS	SEQUOYAH	SEQUOYAH	644545				
WEBER POOL	WASHINGTON	BARTLESVILLE-DEWEY	041458				
WEBSTER	WAGONER	COWETA DISTRICT	166481				
WEIMER	CRAIG	WIMER	772476				
WELEETKA	OKFUSKEE	LYONS-QUINN	436457				
WELEETKA DISTRICT NORTH	OKFUSKEE	LYONS-QUINN	436457				
WELEETKA DISTRICT SW	OKFUSKEE	WELEETKA DISTRICT	758805				
WELEETKA SOUTH	OKFUSKEE	WELEETKA DISTRICT	758805				
WELLSTON NE	LINCOLN	WELLSTON NORTH	757735				
WELLSTON NW	LINCOLN	WELLSTON WEST	757828				
WELLSTON SOUTH	LINCOLN	WELLSTON	757673				
WELLSTON SW	LINCOLN	WELLSTON WEST	757828				
WELTY SW	OKFUSKEE	ROSENWALD	613890				
WETLEY	SEMINOLE	ALLEN DISTRICT	011231				
WETLEY NORTH	SEMINOLE	ALLEN DISTRICT	011231				
WETLEY NW	SEMINOLE	ALLEN DISTRICT	011231				
WETLEY WEST	SEMINOLE	ALLEN DISTRICT	011231				
WETUMKA EAST	HUGHES	WETUMKA DISTRICT EAST	761579				
WETUMKA SE	HUGHES	GREASY CREEK	287314				
WETUMKA SOUTH	HUGHES	GREASY CREEK	287314				
WEWOKA	HUGHES	WEWOKA DISTRICT	761765				
WEWOKA	SEMINOLE	WEWOKA DISTRICT	761765				
WEWOKA LAKE	SEMINOLE	WEWOKA DISTRICT	761765				
WEWOKA LAKE NORTH	SEMINOLE	WEWOKA DISTRICT	761765				
WEWOKA NORTH	SEMINOLE	WEWOKA DISTRICT NORTH	761765				
WEWOKA SW	SEMINOLE	WEWOKA DISTRICT	761765				
WEWOKA TOWNSITE	SEMINOLE	WEWOKA DISTRICT	761765				
WHEATLAND SE	CLEVELAND	MOORE WEST	483914				
WHEELER	CARTER	SHO-VEL-TUM	653086				
WHITE HALL NORTH	NOBLE	MORRISON EAST	486053				
WHITEFIELD SE	HASKELL	STIGLER	680607				
WHITEROCK NORTH	NOBLE	TONKAWA SOUTH	712944				
WHITETAIL NORTH	OSAGE	WHITETAIL	765780				
WHITETAIL SOUTH	OSAGE	WHITETAIL	765780				
WICEY	TULSA	WICEY DISTRICT	766710				
WIER	TULSA	BROKEN ARROW DISTRICT	093603				
WILBURTON NORTH	LATIMER	WILBURTON	767826				
WILBURTON NW	LATIMER	WILBURTON	767826				
WILDCAT JIM	CARTER	SHO-VEL-TUM	653086				
WILDHORSE (NEW)	LINCOLN	AGRA	005062				
<b>OREGON</b>							
				AL'S POOL	COLUMBIA	MIST	478835
				BRUER	COLUMBIA	MIST	478835
				FLORA	COLUMBIA	MIST	478835
<b>PENNSYLVANIA</b>							
				ALABRAN	INDIANA	SMICKSBURG	007340
				ANDERSON CREEK	CLEARFIELD	IRISH RUN	348275
				ARMAGH CONSOL GAS	INDIANA	NOLO	510572
				ARTENAS A STORAGE	BENEFORD	FIVE FORKS	243009
				BELMOUTH	ELK	HORTON	333563
				BIG RUN CONSOL GAS	JEFFERSON	BIG RUN	063330
				BLACKHAWK	BEAVER	BRUSH RUN	097742
				BLACKTOWN	MERCER	VOLANT	741074
				BULLERS	JEFFERSON	WARSAW	749821
				BUNOLA	ALLEGHENY	FORWARD	251938
				BUNOLA	WASHINGTON	FORWARD	251938
				CHERRYTREE	CAMBRIA	CHERRY TREE	013121
				CHERRYTREE	VENANGO	TOONERVILLE	713358
				CHICKARAA	CAMBRIA	RAGER MOUNTAIN	582872
				CLARION	CLARION	CLARION-MIOLA	145300
				CLARK	INDIANA	BIG RUN	063330
				COLORADO-GOODWILL	WARREN	GOODWILL HILL-GRAND VALLEY	280478
				COLVIN	WASHINGTON	BELLEVERNON	053882
				CRETE	INDIANA	INDIANA	345649
				CROSS CREEK	WASHINGTON	ELDERSVILLE	218322
				DONEGAL	WASHINGTON	MEHAFFY	465885
				DRIFTWOOD	CAMERON	PUNXSUTAWNEY-DRIFTWOOD	575168
				DRY RIDGE	WESTMORELAND	CRABTREE	167923
				DUHRING	FOREST	WATSON-DUHRING	752045
				EAST BRANCH A	MCKEAN	WETMORE	761501
				EAST BRANCH A	WARREN	WETMORE	761501
				EAST BRANCH B	MCKEAN	WETMORE	761501
				EAST BRANCH B	WARREN	WETMORE	761501
				ELK RUN CONSOL GAS	JEFFERSON	FROSTBURG	259010
				FAIR-HELM	ARMSTRONG	MADISON	439969
				FINLEYVILLE	ALLEGHENY	RODFIELD	610085
				FINLEYVILLE	WASHINGTON	RODFIELD	610085
				FLORENCE	WASHINGTON	FLORENCE-FIVE POINTS	245892
				GALBRAITH	JEFFERSON	BROOKVILLE	007460
				GAMBLE-HAYDEN	ALLEGHENY	FORWARD	251938
				GREENLICK	CLINTON	LEIDY	408747
				GREENLICK	POTTER	LEIDY	408747
				HAVERLINE	ALLEGHENY	DORSEYVILLE	198481
				HEARD	GREENE	FINLEY WEST	241424
				HEARD	WASHINGTON	FINLEY WEST	241424
				HENDERSON	MERCER	WOLF CREEK	776236
				HENDERSON	VENANGO	WOLF CREEK	776236
				HOLBROOK	FAYETTE	HIGHHOUSE	321986
				HUGHES	GREENE	WOODRUFF	007376
				HUNTERS CAVE	BUTLER	FREEMONT	257162
				IOWA	GREENE	SYCAMORE	693302
				IRWIN	JEFFERSON	BROOKVILLE	007460
				KANESHOLM	WESTMORELAND	MURRYSVILLE	494982
				KEASEY	MCKEAN	BURNING WELL	105436
				KEELOR	BUTLER	SAXONBURG	636376
				KINTER	MCKEAN	TIPPARARY	709231
				KINZUA EAST	INDIANA	MARION CENTER	447810
				KIRBY	MCKEAN	KINZUA	380837
				KNOX	GREENE	SHANNON RUN	007331
				LABORDE	CLARION	ELK CITY-KNOX	219110
				LUTHERSBURG-HELVETIA	CLEARFIELD	IRISH RUN	348275
				MAJORSVILLE	CLEARFIELD	PUNXSUTAWNEY-DRIFTWOOD	575168
				MAJORSVILLE	GREENE	FINLEY WEST	241424
				MARKLE	WASHINGTON	FINLEY WEST	241424
				MARS-GLADE MILLS	JEFFERSON	BROOKVILLE	007460
				MCCURDY	BUTLER	GLADE MILLS	006200
				MCDONALD	WASHINGTON	MCDONALD-MCCURDY	459310
				MCDONALD	ALLEGHENY	MCDONALD-MCCURDY	459310
				MCDONALD	WASHINGTON	MCDONALD-MCCURDY	459310
				MCKINLEY	ELK	KANE	368790
				MEADE	ERIE	ERIE	227297
				MEADE RUN	MCKEAN	GUFFEY	294067
				MEEKER	TIOGA	TIOGA	709091
				MOHAN RUN	ELK	HORTON	333563
				MT ROYAL	ALLEGHENY	GLENSHAW	278433

**Table 6. Fields Not Officially Recognized by State Regulatory Agencies**

Alias Field	County Name	Valid Field Name	Field Code	Alias Field	County Name	Valid Field Name	Field Code
MUNDERF	JEFFERSON	WARSAW	749821	BRAZOS BLK 340	OFFSHORE-STATE	BLOCK 340	006221
MURRYSVILLE	ALLEGHENY	CLUGSTON	007463	BRAZOS BLK 340	OFFSHORE-STATE	MIDDLE BANK REEF	471457
NEUBERT	BUTLER	WINFIELD WEST	007373	BRAZOS BLK 366	OFFSHORE-STATE	MIDDLE BANK REEF	471457
NEW WASHINGTON	CLEARFIELD	BURNSIDE	007296	BRAZOS BLK 367	OFFSHORE-STATE	BLOCK 367-L	006229
NORTHEAST	ERIE	NORTH EAST	512542	BRAZOS BLK 367	OFFSHORE-STATE	MIDDLE BANK REEF	471457
OLIVEBURG	JEFFERSON	FROSTBURG	259010	BRAZOS BLK 368	OFFSHORE-STATE	BLOCK 368-L	006227
OWLS NEST	ELK	BEAR CREEK	048643	BRAZOS BLK 369	OFFSHORE-STATE	BLOCK 369-L	006226
PALMER STORAGE	TOIGA	TIOGA	709091	BRAZOS BLK 374	OFFSHORE-STATE	COWTRAP NORTH	000532
PATTON	CAMBRIA	CARROLLTOWN	121826	BRAZOS BLK 374	OFFSHORE-STATE	COWTRAP SOUTH	000533
PATTON	WESTMORELAND	WEBSTER	754542	BRAZOS BLK 402S	OFFSHORE-STATE	BRAZOS BLK 386S	806386
PETROLEUM CENTER	VENANGO	PETROLEUM CENTER-PIONEER	552551	BRAZOS BLK 404	OFFSHORE-STATE	BRAZOS BLK 405	805405
PINE	INDIANA	NOLO	510572	BRAZOS BLK 406	OFFSHORE-STATE	MORGANITE	002188
PLUM	VENANGO	COOPERSTOWN	160142	BRAZOS BLK 441	OFFSHORE-STATE	BRAZOS BLK 440	805440
RUSH RUN	FAYETTE	LUZERNE WEST	008218	BRAZOS BLK 488S	OFFSHORE-STATE	KAIN	368294
SALEM	CLEARFIELD	PUNXSUTAWNEY-DRIFTWOOD	575168	BRAZOS BLK 527S	OFFSHORE-STATE	COLORADO DELTA	154756
SALT RUN	CAMERON	EMPORIUM EAST	224390	BRAZOS BLK 533S	OFFSHORE-STATE	COLORADO DELTA	154756
SCOTTDALE	WESTMORELAND	MAYFIELD	455469	BREEDLOVE NORTH	MARTIN	BREEDLOVE	090441
SHARON	POTTER	SHARON CENTER	648002	BRIAR CREEK	YOUNG	CDC	110237
SOLDIERS RUN	JEFFERSON	RATHMEL	587163	BRIDGEPORT EAST	WISE	MORRIS	485774
SOUTH BEND	ARMSTRONG	ROARING RUN	605055	BRIDGEPORT NORTH	WISE	MORRIS	485774
SOUTH BEND	INDIANA	ROARING RUN	605055	BROADDUS	SAN AUGUSTINE	BROOKELAND	004302
SPRANKLE	JEFFERSON	FROSTBURG	259010	BRONTE NORTH	COKE	RAWLINGS	587956
STECKMAN RIDGE	BEDFORD	FIVE FORKS	243009	BROSIUS	JACK	BRYSON EAST	098935
SUGAR RUN	WASHINGTON	SUGAR	013427	BROWN	SCURRY	KELLY-SNYDER	373084
SUMMIT	ERIE	ERIE	227297	BROWN + THORPE	CRANE	BROWN + THORP	001826
SUMMIT NORTH	FAYETTE	SUMMIT	688357	BROWN + THORPE	PECOS	BROWN + THORP	001826
SWARTS	SYCAMORE	SYCAMORE	693302	BROWN + THORPE EAST	PECOS	BROWN + THORP EAST	001829
SWARTS WEST	GREENE	SYCAMORE	693302	BROWN + THORPE NORTH	PECOS	BROWN + THORP NORTH	001828
SWEDE HILL	MCKEAN	TIPPARARY	709231	BROWN + THORPE WEST	PECOS	BROWN + THORP WEST	001827
TAMARACK	CLINTON	LEIDY	408747	BROWN-HATCHETT	CALLAHAN	CALLAHAN COUNTY REGULAR	113647
TARENENTUM STONE & COAL	ALLEGHENY	RURAL RIDGE	619153	BUCHANAN NORTH	CALDWELL	DALE-MCBRIDE	178760
TEPE	ALLEGHENY	ELIZABETH	218915	BUNTING	CLAY	MCKINLAY	461398
TRADE CITY	INDIANA	SMICKSBURG	007340	BURK	HEMPHILL	FELDMAN	238242
TRAFFORD	WESTMORELAND	MURRYSVILLE	494982	BUSTAMANTE SOUTH	ZAPATA	HAYNES	311287
TRUITTSBURG	CLARION	SHANNONDALE	647795	CADDO	MARION	MARION COUNTY	447812
UNIONTOWN	INDIANA	LIVING WATERS	008852	CAL	BAKER	BAKER RANCH	035853
WELLENDFORD	MCKEAN	BETULA	059595	CAL SOUTH	IRION	BAKER RANCH	035853
WHARTON	CAMERON	EAST FORK-WHARTON	008117	CAMPANERO EAST	EDWARDS	SAWYER	636097
WHARTON	POTTER	EAST FORK-WHARTON	008117	CAMPANERO NORTH	EDWARDS	SAWYER	636097
WHITES RUN	ERIE	COLUMBUS	155290	CANADIAN EAST	HEMPHILL	CANADIAN SE	116468
				CANALES	JIM WELLS	TJERINA-CANALES-BLUCHER	707913
				CANON	BORDEN	JO-MILL	360402
				CARESS	WEBB	BENAVIDES	055494
				CASA BLANCA NORTH	DUVAL	CASA BLANCA	123319
				CASA BLANCA SOUTH	DUVAL	SEVENTY-SIX WEST	645723
				CASEY	KENT	S M S	622674
				CATTO	WEBB	VAQUILLAS RANCH	734014
				CAUGHLIN SOUTH	WISE	MORRIS	485774
				CEDAR CREEK	WISE	HONEST RIDGE	330618
				CELANESE	KLEBERG	CHEMCEL	135294
				CELANESE	NUECES	CHEMCEL	135294
				CELANESE SOUTH	KLEBERG	CHEMCEL SOUTH	135325
				CENTRALIA DRAW	REAGAN	SPRABERRY TREND AREA	670609
				CEMABLISS	YOAKUM	BRANHANY	087992
				CHAVACO	WEBB	BENAVIDES	055494
				CHRISTINE	DAWSON	ACKERLY NORTH	002489
				CHULA	JIM HOGG	EL JAVALI	216873
				CHURCH	UPTON	MCELROY	459631
				CHURCH-FIELDS	CRANE	MCELROY	459631
				CLAYAHAN	YOAKUM	PRENTICE	571626
				CLARK	GUADALUPE	DARST CREEK	181209
				COAL MINE	MEDINA	CHICON LAKE	138394
				COBB	YOAKUM	PRENTICE	571626
				CONTRARY	WEBB	BENAVIDES	055494
				COPANO BAY	ARANSAS	FULTON BEACH	260340
				CORDOVA NORTH	UPTON	CORDOVA	012504
				CORSICA WEST	STONEMWALL	CORSICA	162854
				CORSICANA SHALLOW	NAVARRO	CORSICANA	162916
				COTTONWOOD CREEK	DE WITT	HOLLY EAST	328634
				COWTHER	MC MULLEN	CROWTHER	172976
				CROSS ROADS	JONES	JONES COUNTY REGULAR	363192
				CROWN NORTH	ATASCOSA	CROWN EAST	172821
				CROWN SOUTH	ATASCOSA	CROWN EAST	172821
				CURRY	RUNNELS	HULL-DOBBS	337997
				C-W	SCURRY	REVILO	597032
				DALE WEST	CALDWELL	DALE-MCBRIDE	178760
				DAYTON SOUTH	CALDWELL	DALE-MCBRIDE	178760
				DCR-79	LIBERTY	LIBERTY SOUTH	413421
				DE BERRY	DUVAL	D C R-79	177675
				DEAN	PANOLA	BETHANY	058904
				DEL FERN	COCHRAN	SLAUGHTER	660348
				DERBY EAST	JACK	JACK COUNTY REGULAR	352386
				DIAMONDBACK	FRIO	PEARSALL	546119
				DIAMOND HALF	WEBB	DIAMONDBACK	013127
				DIBOLL	GOLIAD	PETTUS NEW	553187
				DIRGIN	ANGELINA	GINTER	273905
				DOBBS	RUSK	OAK HILL	516814
				DON GARDNER	WARD	WARD SOUTH	749062
				DOXOLOGY	RUNNELS	DON	196642
				DRISCOLL	HIDALGO	THE DOXOLOGY	002950
				DUCAN SOUTH	DUVAL	CONOCO DRISCOLL	157987
				DUCK BAY	WHARTON	DUNCAN SOUTH	008693
				DURKEE SOUTH	CALHOUN	JAY WELDER	355858
				EAGLE LAKE SOUTH	HARRIS	DURKEE	207679
				EAVES	COLORADO	THOMAS	704875
				ED KENNEDY	WINKLER	SCARBOROUGH	636880
				EDWARDS NORTH	CULBERSON	FORD WEST	248404
				EL HUIERFANO	ECTOR	DOUBLE -H-	011703
				ELISA	ZAPATA	HAYNES	311287
				ELROD	ZAPATA	HAYNES	311287
				ESPY	WISE	ALVORD	014486
				ESTES BLOCK B-19	SUTTON	SAWYER	636097
				EVANS	WARD	H S A	297678
				EVANS BEND	COOKE	SIVELLS BEND	583325
				FAIRFIELD	COOKE	SIVELLS BEND	583325
				FAIRWAY WEST	FREESTONE	REED	593095
				FAIRWAY WEST	ANDERSON	FAIRWAY	234188
				FENTON-CRAIG	HENDERSON	FAIRWAY	234188
				FISHER COUNTY	GREENE	WILLIOW SPRINGS WEST	771267
				FISHER COUNTY REGULAR	FISHER	ROYSTON	617176
				FLETCHER	FISHER	ROYSTON	617176
				FLINT CREEK	FALLS	LOTT	428829
				FLUVANNA NORTH	YOUNG	CDC	110237
				FORDTRAN	SCURRY	FLUVANNA	246714
				FOWEL	DE WITT	HELEN GOHLKE	314721
				FRANCISCO SOUTH	DAWSON	JO-MILL	360402
					ZAPATA	CISCO-BENAVIDES	007240

TENNESSEE							
BOONE CAMP NORTH	MORGAN	BOONE CAMP	081025				
BURRVILLE NORTH	MORGAN	BURRVILLE	106504				
DAN BRANCH	MORGAN	GATEWOOD-STOWERS	010928				
DOUGLAS BRANCH NORTH	MORGAN	DOUGLAS BRANCH	199866				
FRANKFORT EAST	MORGAN	FRANKFORT NE	254907				
GATEWOOD SCHOOL	MORGAN	GATEWOOD-STOWERS	010928				
GLADES	MORGAN	GATEWOOD-STOWERS	010928				
INDIAN CREEK NE	MORGAN	INDIAN CREEK	345200				
JAMESTOWN	FENTRESS	CLAREBOY	015174				
LAUREL CREEK	MORGAN	BURRVILLE	106504				
LOVE LADY	PICKETT	LOVE LADY NW	014652				
LOW GAP	SCOTT	LOW GAP-REUBEN HOLLOW	010970				
PINE BRANCH	CLAY	KETTLE CREEK	376708				
RUBEN HOLLOW	SCOTT	LOW GAP-REUBEN HOLLOW	010970				
RUGBY SW	MORGAN	RUGBY	618275				
SHIRLEY FLD	MORGAN	SHIRLEY	652900				
STANLEY CREEK	SCOTT	STANLEY JUNCTION	001321				
STOWERS NW	MORGAN	GATEWOOD-STOWERS	010928				
WINNONA	SCOTT	WINONA	773793				
WOLF BRANCH	FENTRESS	HONEY CREEK SOUTH	330729				

TEXAS							
ABERCROMBIE-WILSON	ARCHER	KING-WILSON	379680				
AGEY	CARSON	PANHANDLE	537880				
AKIN & DIMOCK	ARCHER	ARCHER COUNTY REGULAR	023554				
ALCORN	RUNNELS	ALLCORN	006368				
ALDWELL	REAGAN	SPRABERRY TREND AREA	670609				
ALICEANNE	SHACKELFORD	SHACKELFORD	646494				
ALICEANNE SOUTH	SHACKELFORD	SHACKELFORD NE	646494				
ALLAR-MARKS	REEVES	KEN REGAN	373921				
ALLEN	STARR	ALVAREZ	014362				
ALVIN	PANOLA	BRIGGS	011075				
AMBRA NORTH	JACK	AMBRA	015602				
ANDREWS NE	ANDREWS	MAGUITEX	441240				
ANGUS	NAVARRO	CORSICANA	162916				
ARCHER CITY SE	ARCHER	ARCHER COUNTY REGULAR	023554				
ARLIS	GLASSCOCK	DEWEY LAKE SOUTH	003826				
ARROYO NEGRO	ZAVALA	PEARSALL	546119				
ATHEY EAST	PECOS	ATHEY	029289				
AVIATORS NORTH	WEBB	AVIATORS	031800				
B & W	THROCKMORTON	B&W	016574				
BAILEY SW	NUECES	BAILEY	035289				
BAKKE NORTH	ANDREWS	WEMAC	758262				
BALTO	TAYLOR	AUDAS-GRAHAM	030436				
BANKLINE-EVANS	EASTLAND	BANKLINE-EVANS LAKE	000860				
BARNESLEY	WEBB	VAQUILLAS RANCH	734014				
BAY CITY NORTH	MATAGORDA	MARKHAM NORTH	448184				
BAYS NORTH	RUNNELS	DEIKE	186620				
BEAL NOVI	LIPSOMB	BEAL	048302				
BECKNALL SE	WISE	MORRIS	485774				
BEE CREEK	CALDWELL	DALE-MCBRIDE	178760				
BELCHER	JONES	TRUBY NORTH	719129				
BENAVIDES RANCH	WEBB	BENAVIDES	05549				

**Table 6. Fields Not Officially Recognized by State Regulatory Agencies**

Alias Field	County Name	Valid Field Name	Field Code	Alias Field	County Name	Valid Field Name	Field Code
FRANKSTON WEST	HENDERSON	FAIRWAY	234188	KATHLYNN	PECOS	CATLYNN	126332
FREUND	ANDREWS	NELSON	502076	KATY NORTH	FORT BEND	KATY	370123
FULLER-COKE	COKE	JAMESON	354215	KATY NORTH	HARRIS	KATY	370123
FULLER-COKE NORTH	COKE	JAMESON	354215	KATY NORTH	WALLER	KATY	370123
FULLER-COKE SE	COKE	JAMESON	354215	KATY SOUTH	FORT BEND	KATY	370123
FULLER-COKE SOUTH	COKE	JAMESON	354215	KATY SOUTH	WALLER	KATY	370123
G N K	TOM GREEN	FWB	005197	KEERAN NORTH	VICTORIA	KOONTZ	386152
G T W	TAYLOR	AUDAS-GRAHAM	030436	KINGDOM NORTH	TERRY	KINGDOM	379711
GAIL G	EASTLAND	CRAWFORD	168884	KIOWA CREEK NW	LIPSCOMB	PAINE	011824
GAILY	EASTLAND	GAILLEY	001103	KIRBY	HARDIN	LONG STATION	008214
GAINSVILLE NORTH	COOKE	COOKE COUNTY REGULAR	159134	KONRAD SZTYGOLD	MONTAGUE	MINOR WEST	477891
GALVESTON BLK 101	OFFSHORE-STATE	SHIPWRECK	652669	KRASNER	PECOS	BROWN & THORP	001826
GALVESTON BLK 146S	OFFSHORE-STATE	CAPLEN	118886	LA PRYOR	ZAVALA	LA PRYOR SE	002143
GALVESTON BLK 147S	OFFSHORE-STATE	CAPLEN	118886	LA ROSA NORTH	REFUGIO	LA ROSA	392293
GALVESTON BLK 148S	OFFSHORE-STATE	CAPLEN SOUTH	118899	LA ROSA NW	REFUGIO	LA ROSA	392293
GALVESTON BLK 155S	OFFSHORE-STATE	CRYSTAL BEACH	173472	LA ROSA SOUTH	REFUGIO	LA ROSA	392293
GALVESTON BLK 157S	OFFSHORE-STATE	CRYSTAL BEACH	173472	LA ROSA WEST	REFUGIO	LA ROSA	392293
GALVESTON BLK 169S	OFFSHORE-STATE	SHIPWRECK	652669	LAKE SCARBROUGH	COLEMAN	BALLARD	036746
GALVESTON BLK 172S	OFFSHORE-STATE	SHIPWRECK	652669	LANGSTON-KLEINER WEST	YOUNG	LANGSTON-KLEINER	401438
GALVESTON BLK 173S	OFFSHORE-STATE	SHIPWRECK	652669	LAS ANIMAS	JIM HOGG	LAS ANIMAS-LEFEVRE	402895
GALVESTON BLK 174S	OFFSHORE-STATE	SHIPWRECK	652669	LAS ANIMAS SOUTH	JIM HOGG	LAS ANIMAS-LEFEVRE	402895
GALVESTON BLK 176S	OFFSHORE-STATE	BLOCK 176-S	005811	LAVERTE SWITCH	JASPER	LE VERTE SWITCH	406340
GALVESTON BLK 181S	OFFSHORE-STATE	SHIPWRECK	652669	LAWLESS-BENSON	MAVERICK	BARBARAS PATCH	038720
GALVESTON BLK 182S	OFFSHORE-STATE	SHIPWRECK	652669	LE TULLE	MATAGORDA	GUILLOT	000637
GALVESTON BLK 214	OFFSHORE-STATE	G O M ST 214-L	262182	LEA ANNE SW	SHACKELFORD	SHACKELFORD NE	646494
GALVESTON BLK 222S	OFFSHORE-STATE	LAFITTES GOLD	394308	LECHENGER	WEBB	BEHAVIODES	055494
GALVESTON BLK 228S	OFFSHORE-STATE	LAFITTES GOLD	394308	LECK	WINKLER	SCARBROUGH	636880
GALVESTON BLK 233S	OFFSHORE-STATE	LAFITTES GOLD	394308	LECLUNO	CHEROKEE	LE CUNO	406236
GALVESTON BLK 234S	OFFSHORE-STATE	LAFITTES GOLD	394308	LEE RAY SHALLOW	STEPHENS	LEE RAY	407662
GALVESTON BLK 236S	OFFSHORE-STATE	LAFITTES GOLD	394308	LEE-TEX	ANGELINA	BEULAH	059710
GALVESTON BLK 245	OFFSHORE-STATE	BLOCK 245	006224	LEFEVRE	JIM HOGG	LAS ANIMAS-LEFEVRE	402895
GALVESTON BLK 278	OFFSHORE-STATE	FREEPORT	257162	LETA EAST	FRIO	PEARSALL	546119
GALVESTON BLK 307	OFFSHORE-STATE	BRAZOS BLK 386S	806396	LEVERTE SE	JASPER	LE VERTE SE	392940
GALVESTON BLK 334	OFFSHORE-STATE	GALVESTON BLK 310	837310	LEVERTE SWITCH	JASPER	LE VERTE SWITCH	406340
GALVESTON BLK 335	OFFSHORE-STATE	GALVESTON BLK 310	837310	LINDEN NE	CASS	LINDEN EAST	415095
GALVESTON BLK 409S	OFFSHORE-STATE	SEASTAR 1	012278	LINK (OLD)	STEPHENS	LINK INEP	415932
GANADO NORTH	JACKSON	SAN JOE CREEK	631385	LIVE OAK	CROCKETT	LIVE OAK WEST	009831
GEORGE PARKS	SCURRY	KELLY-SNYDER	373084	LOS INDIOS EAST	HIDALGO	CHALEBEN	001268
GILMER WEST	UPSHUR	ROSEWOOD	613983	LOVE LADY CREEK	FALLS	LOTT	428829
GLADEWATER SOUTH	GREGG	GLADEWATER	274597	LUBBOCK	LUBBOCK	LEE HARRISON	407600
GLADYS-MAG	JACK	BOONSVILLE	081249	MACEDONIA	SAN AUGUSTINE	BROOKELAND	004302
GLASS	MARTIN	SPRABERRY TREND AREA	670609	MALLET	DALLAM	KERRICK	376556
GOMEZ SW	PECOS	GOMEZ	279548	MATAGORDA 560-L	OFFSHORE-STATE	STATE OF TX 560-L	016562
GRAHAM	YOUNG	GRAHAM CITY	283749	MATAGORDA BLOCK	OFFSHORE-STATE	MATAGORDA ISLAND BLK 571S	879571
GRANITE	CALLAHAN	A C SCOTT	002908	MATAGORDA BLOCK 825-S	OFFSHORE-STATE	MAT BLK 825-S	006245
GRIMM	TAYLOR	AUDAS-GRAHAM	030436	MATAGORDA ISLAND BLK 481	OFFSHORE-STATE	COVE NORTH	008097
GROESBECK SOUTH	LIMESTONE	GROESBECK	292088	MATAGORDA ISLAND BLK 520	OFFSHORE-STATE	EL GORDO	216795
GULF-MCELROY	CRANE	MCELROY	459631	MATAGORDA ISLAND BLK 525	OFFSHORE-STATE	CAVALLO WEST	000481
H S A NORTH	WARD	WARD-ESTES NORTH	748938	MATAGORDA ISLAND BLK 525	OFFSHORE-STATE	BLOCK 525-L	006228
HALE SCHALEBEN	HIDALGO	SCHALEBEN	001268	MATAGORDA ISLAND BLK 526	OFFSHORE-STATE	CAVALLO	126721
HALLEY EXTENSION	WINKLER	HALLEY	300375	MATAGORDA ISLAND BLK 562	OFFSHORE-STATE	MATAGORDA BLK 562-L	873562
HALLWOOD	JACK	BOONSVILLE	081249	MATAGORDA ISLAND BLK 563	OFFSHORE-STATE	MATAGORDA BLK 563-L	873563
HANKAMER NW	JACK	HANKAMER	302979	MATAGORDA ISLAND BLK 564	OFFSHORE-STATE	BLOCK 564-L	007684
HARPER WEST	ECTOR	HARPER	306916	MATAGORDA ISLAND BLK 596	OFFSHORE-STATE	SHERMAN OFFSHORE SW	005051
HARVEY EAST	SAN PATRICIO	HARVEY DEEP	309024	MATAGORDA ISLAND BLK 597	OFFSHORE-STATE	SHERMAN OFFSHORE	004984
HASTINGS	BRAZORIA	HASTINGS EAST	309489	MATAGORDA ISLAND BLK 628	OFFSHORE-STATE	PLAYA	559814
HAYNES JRS	ZAPATA	HAYNES	311287	MATAGORDA ISLAND BLK 630	OFFSHORE-STATE	BLOCK 630-L	050809
HAZIDA	WARD	TWOFREDS	724198	MATAGORDA ISLAND BLK 630	OFFSHORE-STATE	PLAYA	559814
HEADQUARTERS	ARANSAS	ST CHARLES	673074	MATAGORDA ISLAND BLK 659	OFFSHORE-STATE	SIX-SIXTY	658650
HECAR	REFUGIO	REFUGIO-FOX	594056	MATAGORDA ISLAND BLK 659	OFFSHORE-STATE	MATAGORDA ISLAND BLK 629	873629
HEMBY	ANDERSON	ELKHART	219663	MATAGORDA ISLAND BLK 660	OFFSHORE-STATE	SIX-SIXTY	658650
HEMPHILL EAST	HEMPHILL	HEMPHILL	315620	MATAGORDA ISLAND BLK 662	OFFSHORE-STATE	SIX-SIXTY	658650
HIGH ISLAND BLK 115S	OFFSHORE-STATE	HIGH ISLAND	321720	MATAGORDA ISLAND BLK 663	OFFSHORE-STATE	SIX-SIXTY	658650
HIGH ISLAND BLK 118S	OFFSHORE-STATE	PIRATES COVE	010154	MATAGORDA ISLAND BLK 691	OFFSHORE-STATE	BLOCK 691	004431
HIGH ISLAND BLK 118S	OFFSHORE-STATE	HIGH ISLAND	321720	MATAGORDA ISLAND BLK 702S	OFFSHORE-STATE	STEAMBOAT PASS SOUTH	002429
HIGH ISLAND BLK 119S	OFFSHORE-STATE	HIGH ISLAND	321720	MATAGORDA ISLAND BLK 707S	OFFSHORE-STATE	SHERMAN OFFSHORE	004984
HIGH ISLAND BLK 22-L	OFFSHORE-STATE	HIGH ISLAND BLK 23-L	848023	MATAGORDA ISLAND BLK 708S	OFFSHORE-STATE	SHERMAN OFFSHORE	004984
HIGH ISLAND BLK 27	OFFSHORE-STATE	G O M 27-L	006233	MATAGORDA ISLAND BLK 711S	OFFSHORE-STATE	STEAMBOAT PASS SOUTH	002429
HIGH ISLAND BLK 51S	OFFSHORE-STATE	STATE TRACT 60-S WEST	013940	MATAGORDA ISLAND BLK 719S	OFFSHORE-STATE	SHERMAN OFFSHORE WEST	012280
HIGH ISLAND BLK 52S	OFFSHORE-STATE	STATE TRACT 60-S EAST	013939	MATAGORDA ISLAND BLK 720S	OFFSHORE-STATE	SHERMAN OFFSHORE WEST	012280
HIGH ISLAND BLK 54	OFFSHORE-STATE	HIGH ISLAND BLK 30	848030	MATAGORDA ISLAND BLK 721S	OFFSHORE-STATE	SHERMAN OFFSHORE	004984
HIGH ISLAND BLK 59S	OFFSHORE-STATE	STATE TRACT 60-S CENTRAL	013938	MATAGORDA ISLAND BLK 722S	OFFSHORE-STATE	SHERMAN OFFSHORE	004984
HIGH ISLAND BLK 59S	OFFSHORE-STATE	STATE TRACT 60-S EAST	013939	MATAGORDA ISLAND BLK 731S	OFFSHORE-STATE	PANTHER POINT	538531
HIGH ISLAND BLK 60S	OFFSHORE-STATE	STATE TRACT 60-S CENTRAL	013938	MATAGORDA ISLAND BLK 767S	OFFSHORE-STATE	OKAVILLE SW	004024
HIGH ISLAND BLK 60S	OFFSHORE-STATE	STATE TRACT 60-S EAST	013939	MATAGORDA ISLAND BLK 770S	OFFSHORE-STATE	OKAVILLE SW	004024
HIGH ISLAND BLK 60S	OFFSHORE-STATE	STATE TRACT 60-S WEST	013940	MATAGORDA ISLAND BLK 771S	OFFSHORE-STATE	OKAVILLE SW	004024
HIGH ISLAND BLK 69S	OFFSHORE-STATE	MCFADDIN BEACH EAST	459817	MATAGORDA ISLAND BLK 819S	OFFSHORE-STATE	CLEAR NORTH	408087
HIGH ISLAND BLK 7	OFFSHORE-STATE	HIGH ISLAND BLK 24	848024	MATAGORDA ISLAND BLK 825S	OFFSHORE-STATE	MAT BLK 825-S	006245
HIGH ISLAND BLK 77S	OFFSHORE-STATE	MCFADDIN BEACH EAST	459817	MATAGORDA ISLAND BLK 826S	OFFSHORE-STATE	CLEAR NORTH	008087
HIGH ISLAND BLK 83S	OFFSHORE-STATE	G O M ST 83S	262178	MATAGORDA ISLAND BLK 829S	OFFSHORE-STATE	CLEAR	146999
HIGH ISLAND BLK 84S	OFFSHORE-STATE	G O M-MCFADDIN BEACH DOME	262147	MATAGORDA ISLAND BLK 830S	OFFSHORE-STATE	CLEAR	146999
HIGH ISLAND BLK 87S	OFFSHORE-STATE	BLOCK 87-S	005810	MATAGORDA ISLAND BLK 833S	OFFSHORE-STATE	CLEAR SOUTH	003811
HIGH ISLAND BLK 98	OFFSHORE-STATE	BLOCK 98L	006223	MATAGORDA ISLAND BLK 833S	OFFSHORE-STATE	CLEAR WEST	004621
HIRSCH	UPTON	SPRABERRY TREND AREA	670609	MATAGORDA ISLAND BLK 834S	OFFSHORE-STATE	CLEAR	146999
HUBBERD (OLD)	WEBB	LAREDO	402048	MATAGORDA ISLAND BLK 835S	OFFSHORE-STATE	CLEAR	146999
HUBBERD EAST	WEBB	LAREDO	402048	MATAGORDA ISLAND BLK 840S	OFFSHORE-STATE	CLEAR SOUTH	003811
HUDDLE-MANNING	DAWSON	LAMESA WEST	399547	MATAGORDA ISLAND BLK 844S	OFFSHORE-STATE	CLEAR SOUTH	003811
HUDDLESTON	RUNNELS	BEDDO	051185	MATAGORDA ISLAND BLK 845S	OFFSHORE-STATE	MATAGORDA ISLAND BLK 721	873721
HUDDLESTON SOUTH	JONES	NOODLE NORTH	510975	MATAGORDA ISLAND BLK 851S	OFFSHORE-STATE	MATAGORDA ISLAND BLK 721	873721
HUDDLESTON WEST	JONES	NOODLE NORTH	510975	MATTIE	HARRISON	WASKOM	750612
HUGHES-ODELL WEST	THROCKMORTON	HUGHES-ODELL	337563	MCCLINTIC	CRANE	MCELROY	459631
HUGOTON	HANSFORD	TEXAS HUGOTON	000333	MCCOOK SOUTH	HIDALGO	JAVELINA	355548
HUGOTON	HARTLEY	TEXAS HUGOTON	000333	MCELROY EAST	CRANE	MCELROY	459631
HUGOTON	MOORE	TEXAS HUGOTON	000333	MCKINNEY SOUTH	CALLAHAN	MCKINNEY	461491
HUGOTON	SHERMAN	TEXAS HUGOTON	000333	MCLAURY	KENT	CLAIREMONT	144393
HULLDALE SOUTH	SCHLEICHER	HULLDALE	338214	MCLEAN	WEBB	VAQUILLAS RANCH	734014
HUMPHREY-DAVIS	KING	KATZ	370216	MCMURREY SW	ZAPATA	CISCO-BENAVIDES	007240
HUMPHREY-DAVIS	KNOX	KATZ	370216	MELON CREEK WEST	REFUGIO	MARY ELLEN OCONNOR	450602
H-W	WILBARGER	PARADISE	539182	MESTENA GRANDE NE	JIM HOGG	MESTENA GRANDE	001698
IATAN-EAST HOWARD	HOWARD	IATAN EAST HOWARD	343083	MIDKIFF	MIDLAND	SPRABERRY TREND AREA	670609
INDIAN ROCK	UPSHUR	GILMER	273554	MIDLAND FARMS EAST	ANDREWS	INEZ	345851
J F G	TAYLOR	AUDAS-GRAHAM	030436	MIDLAND FARMS WEST	ANDREWS	MIDLAND FARMS DEEP	012007
J P G	SHACKELFORD	SHACKELFORD NE	646494	MIMMS CREEK WEST	FREESTONE	MIMMS CREEK	476422
JACK MANN	EDWARDS	SAWYER	636097	MINNICK	COLEMAN	BURBA	103632
JACKPOT	MAVERICK	SACATOSA	623418	MORRISON	VAL VERDE	WILL O	002543
JAMESON SOUTH	COKE	JAMESON	354215	MPI	CROCKETT	M P I	438109
JAMESON WEST	STERLING	JAMESON	354215	MSTG ISL BLK 818L & 820L	OFFSHORE-STATE	SAMEDAN	001246
JAVELINA NW	HIDALGO	JAVELINA	355548	MUJERES CREEK SOUTH	WEBB	VAQUILLAS RANCH	734014
JAY HAWK	GONZALES	JAYHAWK	356025	MUNNIE	HOCKLEY	ANITA	018868
JBT	PALO PINTO	J B T	012550	MURRAY-STEVENS	RUNNELS	JIM ADAMS	359409
JOE HUNT	YOUNG	787924	787924	MUSTANG ISLAND BLK 747	OFFSHORE-STATE	BLOCK 749	006492
JOHNSON-SCALING	CLAY	JOHNSON	361797	MUSTANG ISLAND BLK 749-L	OFFSHORE-STATE	BLOCK 749	006492
JONI	TAYLOR	AUDAS-GRAHAM	030436	MUSTANG ISLAND BLK 749-L	OFFSHORE-STATE	MUSTANG ISLAND	495788
JURASCHEK	WEBB	VAQUILLAS RANCH	734014	MUSTANG ISLAND BLK 772	OFFSHORE-STATE	BLOCK 772	006237
K M C	ATASCOSA	CROWN EAST	172821	MUSTANG ISLAND BLK 774	OFFSHORE-STATE	BLOCK 774	010252
K B DOYLE	JEFFERSON	K B DOYLE	267742	MUSTANG ISLAND BLK 794	OFFSHORE-STATE	BLOCK 794-L	006238
KAD	WEBB	LAREDO	402048	MUSTANG ISLAND BLK 818-L	OFFSHORE-STATE	SAMEDAN	001246



**Table 6. Fields Not Officially Recognized by State Regulatory Agencies**

Alias Field	County Name	Valid Field Name	Field Code	Alias Field	County Name	Valid Field Name	Field Code
MUSTANG ISLAND BLK 818-L	OFFSHORE-STATE	MSTG ISL BLK 818L & 820L	006246	SOUTH PADRE IS BLK 1064	OFFSHORE-STATE	BLOCK 1064-L	006242
MUSTANG ISLAND BLK 820	OFFSHORE-STATE	SAMEDAN	001246	SOUTH PADRE IS BLK 1065	OFFSHORE-STATE	HARENA	306035
MUSTANG ISLAND BLK 861-L	OFFSHORE-STATE	MU 861-L	876981	SOUTH PADRE IS BLK 1068	OFFSHORE-STATE	HARENA	306035
MUSTANG ISLAND BLK 901S	OFFSHORE-STATE	BLOCK 901	006236	SOUTH PADRE IS BLK 1068	OFFSHORE-STATE	BLOCK 1068	010251
MUSTANG ISLAND BLK 903S	OFFSHORE-STATE	G O M-ST-904	262240	SOUTHVIEW (OLD)	TAYLOR	VIEW	738604
MUSTANG ISLAND BLK 904S	OFFSHORE-STATE	G O M-ST-904	262240	SPINACH NW	ZAVALA	SPINACH	669596
MUSTANG ISLAND BLK 905S	OFFSHORE-STATE	G O M-ST-904	262240	SPINDLETOP NORTH	JEFFERSON	SPINDLETOP	669617
MUSTANG ISLAND BLK 906S	OFFSHORE-STATE	BLOCK 901	006236	SPRABERRY WEST DEEP	DAWSON	SPRABERRY WEST	670671
MUSTANG ISLAND BLK 911S	OFFSHORE-STATE	G O M-ST-904	262240	STANFIELD	WISE	MORRIS	485774
MUSTANG ISLAND BLK 916S	OFFSHORE-STATE	MUSTANG ISLAND BLK 915S	876915	STANTON	MARTIN	SPRABERRY TREND AREA	670609
MUSTANG ISLAND BLK 924S	OFFSHORE-STATE	PADRE NORTH	535318	STATE OF TX 560-L	IRION	MATAGORDA 560-L	873560
MUSTANG ISLAND BLK 926S	OFFSHORE-STATE	BLOCK 926-S	006239	STENNETT	LUBBOCK	LEE HARRISON	407600
MUSTANG ISLAND BLK 934S	OFFSHORE-STATE	SAMEDAN	001246	STEVENSON POINT	GALVESTON	STEPHENSON POINT	679781
MUSTANG ISLAND BLK 942S	OFFSHORE-STATE	SAMEDAN	001246	STILES	REAGAN	SPRABERRY TREND AREA	670609
MUSTANG ISLAND BLK 945S	OFFSHORE-STATE	CHEVRON	137123	STONY POINT	FREESTONE	TEAGUE	699279
MUSTANG ISLAND BLK 947S	OFFSHORE-STATE	CHEVRON	137123	STRICKLAND BRANCH	HENDERSON	GENEVIEW MCGEE	014339
MUSTANG ISLAND BLK 952S	OFFSHORE-STATE	CHEVRON	137123	SUB CLARKSVILLE INSIDE	CAMP	PITTSBURG	558682
MUSTANG ISLAND BLK 953S	OFFSHORE-STATE	CHEVRON	137123	SUB CLARKSVILLE OUTSIDE	CAMP	PITTSBURG	558682
MUSTANG ISLAND BLK 976S	OFFSHORE-STATE	SPRINT	671911	SUGG NORTH	KLEBERG	SPRABERRY TREND AREA	670609
MUSTANG ISLAND BLK 978S	OFFSHORE-STATE	BLOCK 978-S	073197	SUSAN NORTH	IRION	SHACKELFORD NE	846494
MUSTANG ISLAND BLK 980S	OFFSHORE-STATE	SPRINT SOUTH	671942	SWARTZ	HARDEMAN	QUANAH	578864
MUSTANG ISLAND BLK 981S	OFFSHORE-STATE	SPRINT SOUTH	671942	TACOMA	PANOLA	PANOLA	538128
MUSTANG ISLAND BLK 983S	OFFSHORE-STATE	SPRINT SOUTH	671942	T-C-B	JIM WELLS	TJERINA-CANALES-BLUCHER	707913
MYERSVILLE	DE WITT	MEYERSVILLE	470551	THIGPEN	PECOS	THIGPIN	704379
MYERSVILLE EAST	DE WITT	MEYERSVILLE EAST	470582	TJERINA	JIM WELLS	TJERINA-CANALES-BLUCHER	707913
NANCY	BRAZORIA	NANCY FIELD	009628	TJERINA-CANALES	JIM WELLS	TJERINA-CANALES-BLUCHER	707913
NATIONAL VICTORY	WILBARGER	NATIONAL	499355	TJERINA-CNLS-BLUCHR EAST	TJERINA	T-C-B EAST	017775
NAVARRO CROSSING WEST	LEON	OAKWOOD	518178	TOBY-JO	GAINES	D E B	177737
NEW	MCCULLOCH	WALKER-GRANT	745889	TOMERLIN	PALO PINTO	MINERAL WELLS SOUTH	476872
NEWCASTLE NW	YOUNG	YOUNG COUNTY REGULAR	787924	TOMERLIN	PARKER	MINERAL WELLS SOUTH	476872
NICKOTIME	RUNNELS	SAVIOR	009328	TRIPLE CROWN	BROOKS	TRIPLE CROWN	017155
NIX	ANDREWS	FUHRMAN-MASCHO	259472	TRULL TEX-MISS	MATAGORDA	TRULL	719253
NORTHWEST LAKE	WISE	CAP YATES	118514	TURKEY CREEK-CARBON	NUECES	TURKEY CREEK	721307
NUECES BAY EAST	NUECES	NUECES BAY SOUTH	514518	URBAN SOUTH	RUNNELS	URBAN	729797
NYSTEL	TERRY	CORRIGAN	162730	VENAMADRE	NOLAN	NENA LUCIA	502200
O S R	LEWIS	HALLIDAY	300530	VENAMADRE NORTH	NOLAN	NENA LUCIA	502200
O S RANCH	GARZA	POST	567766	VENUS	HEMPHILL	BOWERS	084132
OAK HILL NW	GREGG	OAK HILL	516814	VERGARA	WEBB	VAQUILLAS RANCH	734014
OAK HILL NW	RUSK	OAK HILL	516814	VICKBURG	BROOKS	VICKSBURG	002297
OAKS	FREESTONE	FREESTONE	257255	VON ORMY	BEXAR	SOMERSET	665277
OAKS	LIMESTONE	FREESTONE	257255	WADSWORTH NW	MATAGORDA	WADSWORTH	743947
OBRIEN EAST	HASKELL	OBRIEN	518767	WAGGONER S ELECTRA	WICHITA	WAGGONER SOUTH ELECTRA	019018
OGUM EAST	HARRIS	WEBER-MAG	754325	WAKA	WICHITA	FARNSWORTH	518767
ODGEN-MABEE	COLEMAN	BURT-ODGEN-MABEE	106608	WALTON	OCHILTREE	FARNSWORTH	236451
OLEARY	CALDWELL	SPILLER	669555	WAPLES PLATTER	ATASCOSA	CROWN EAST	172821
ORANGE SOUTH	ORANGE	ORANGE	526897	WASH-TEX	YOKUM	OWNBY	532508
ORANGE WEST	ORANGE	ORANGE	526897	WASSON 66	FALLS	LOTT	428829
OZONA SE	CROCKETT	OZONA	533004	WASSON 66	YOKUM	WASSON 72	750736
PANTHER GAP NORTH	NOLAN	BLOODWORTH NE	470417	WEDDELL	REAGAN	WASSON 72	750736
PARADISE	WISE	MORRIS	485774	WEINER-FLOYD	UPTON	SPRABERRY TREND AREA	670609
PARADISE NORTH	WISE	MORRIS	485774	WEINERT NORTH	HASKELL	SPRABERRY TREND AREA	670609
PARADISE WEST	MORRIS	MORRIS	485774	WELBY-DURNAM	WICHITA	OBRIEN	518767
PARSELL SOUTH	OCHILTREE	PARNELL SOUTH	540918	WEMAC NORTH	SAN PATRICIO	PLYMOUTH	561736
PASTURE NORTH	SAN PATRICIO	NORTH PASTURE	512592	WESTLUND	ANDREWS	WEMAC	758262
PAT BURKE	BEE	POESTA CREEK	562310	WHITE BAYOU	CHAMBERS	FLANAGAN	243614
PATTI CAKE	LIPSCOMB	BRADFORD	086938	WHITE POINT-E WHITE POINT	SAN PATRICIO	WHITES BAYOU	765470
PEARSALL SOUTH	FRIO	PEARSALL	546119	WHITEHEAD	WISE	WHITE POINT EAST	764664
PEMBROOK	UPTON	SPRABERRY TREND AREA	670609	WHITEHEAD	WISE	MORRIS	485774
PEMBROOK NORTH	REAGAN	SPRABERRY TREND AREA	670609	WHITE-MOSELY	COLEMAN	MORRIS	485774
PEMBROOK SOUTH	UPTON	SPRABERRY TREND AREA	670609	WHITWORTH	COLEMAN	TEMPLETON	700922
PETANOL	FISHER	PETANOL AMERICA	012032	WINDSOR	SAWYER	SHURLEY RANCH	636097
PETRO TEX B	JONES	PETROTEX B	009636	WOLF CREEK	SUTTON	SHURLEY RANCH	654698
PIGLET	UPTON	BUCK TRAP	016475	Y	GUADALUPE	SPILLER	669555
PINE HILL SE	RUSK	PINEHILL SE	557337	YONAJOSA	JACK	-Y-	003965
PINERIDGE	HARDIN	PINE RIDGE	557101	YONAJOSA WEST	HARDIN	YONAJOSA EAST	787397
PINON (CABALLOS)	PECOS	PINON	557790	ZACAQUIESTA	BEE	YOWARD	788482
PINON (OVERTHRUST)	PECOS	PINON	557790	ZACHRY RANCH	WILBARGER	ZACAWAISTA	002559
PLAYA	MARTIN	SPRABERRY TREND AREA	670609	ZOBOROSKI	WEBB	LAREDO	402048
PLUMLEY	ZAVALA	PLUMLY	561612		GUADALUPE	DARST CREEK	181209
P-M-A	GARZA	H & L	297027				
POKEY EAST	LIMESTONE	PERSONVILLE NORTH	551699				
PONTA	CHEROKEE	LONE STAR	424799				
POOR BOY	YOUNG	YOUNG COUNTY REGULAR	787924				
POQUITO CREEK	DUVAL	GRUY	293359				
PORT NECHES WEST	ORANGE	PORT NECHES	566464				
PREMONT-MURCHISON	JIM WELLS	PREMONT	517032				
PRICE NE	REAGAN	JOHN SCOTT	361580				
PRUETT	WISE	PRUITT	573982				
R & W	MIDLAND	PARKS	540546				
R P	KNOX	KNOX CITY WEST	384323				
RAC	STEPHENS	R A C	012610				
RAMSEY SOUTH	COLORADO	RAMSEY	585135				
RANCH VIEW SW	SHACKELFORD	SHACKELFORD NE	646494				
RANCHO VIEJO SOUTH	WEBB	VAQUILLAS RANCH	734014				
REED	CRANE	RUNNING W	618859				
REFUGIO	REFUGIO	REFUGIO OLD	594242				
RICE	ELLIS	CORSICANA	162916				
RICE	NAVARO	CORSICANA	162916				
RICHARDSON	MONTAGUE	RICHARDSON-MUELLER	599373				
ROBERTSON-HAMON	COLEMAN	GOLDSBORO	278835				
ROCKSPRINGS	EDWARDS	SAWYER	636097				
ROMEO EAST	JIM HOGG	ROMEO NORTH	611813				
ROPES SOUTH	HOCKLEY	ROPES	612526				
ROSENBERG	FORT BEND	ROSENBERG	613797				
ROWDEN	DUVAL	HOFFMAN	326340				
ROWERO TRAP	JIM WELLS	ROMERO TRAP	611937				
ROY BAKER	EDWARDS	SAWYER	636097				
SABINE SE	GREGG	OAK HILL	516814				
SAINTE LAWRENCE	GLASSCOCK	ST LAWRENCE	008326				
SALT PRONE	SHACKELFORD	SALT PRONG	626990				
SAMUELS	WEBB	BENAVIDES	055494				
SANCO	COKE	I A B NE	342680				
SATSUMA EAST	HARRIS	FAIRBANKS SW	233537				
SAYRE RANCH	WHEELER	CLAY	146253				
SESSIONS	CHEROKEE	SESSIONS SOUTH	644917				
SHAFFER	TAYLOR	AUDAS-GRAHAM	030436				
SHARON RIDGE NE	SHARON	SHARON RIDGE	648126				
SHAW	ATASCOSA	SOMERSET	665277				
SHELL POINT	ARANSAS	FULTON BEACH NORTH	260433				
SHERMAN COUNTY	SHERMAN	PALO DURO CREEK	537353				
SIERRA NW	EASTLAND	CRAWFORD	168884				
SINTON EAST	SAN PATRICIO	SINTON NORTH	657736				
SIXTY SEVEN	IRION	SIXTY-SEVEN	658759				
SLEEPY CREEK	FRIO	BEAR CREEK	048643				
SOUTH PADRE IS BLK 1047	OFFSHORE-STATE	HARENA	306035				
SOUTH PADRE IS BLK 1048	OFFSHORE-STATE	HARENA	306035				

**UTAH**

AGATE	GRAND	GREATER CISCO AREA	287669
ANETH	SAN JUAN	GREATER ANETH	287655
BARTLETT FLAT	GRAND	BIG FLAT	061594
BEND	UINTAH	HORSESHOE BEND	333377
BIG WASH	SAN JUAN	GREATER ANETH	287655
BITTER CREEK	UTER	NATURAL BUTTES	499634
BLACKTAIL RIDGE	DUCHESNE	CEDAR RIM	128179
BLUE BENCH	DUCHESNE	ALTAMONT	013742
BULL CANYON	GRAND	GREATER CISCO AREA	287669
CAHONE MESA	SAN JUAN	GREATER ANETH	287655
CASTLE PEAK	DUCHESNE	MONUMENT BUTTE	483077
CAZADOR	SAN JUAN	PATTERSON CANYON	006075
CHAPITA WELLS	UINTAH	NATURAL BUTTES	499634
CISCO DOME	GRAND	GREATER CISCO AREA	287669
CISCO DOME SOUTH	GRAND	GREATER CISCO AREA	287669
CISCO SPRINGS	GRAND	GREATER CISCO AREA	287669
CISCO SPRINGS NORTH	GRAND	GREATER CISCO AREA	287669
CISCO TOWNSITE	GRAND	GREATER CISCO AREA	287669
CISCO WASH	GRAND	GREATER CISCO AREA	287669
CONE ROCK	SAN JUAN	LONE ROCK	010121
COTTONWOOD RIDGE	DUCHESNE	BRUNDAGE CANYON	007828
COTTONWOOD WASH	DUCHESNE	ALTAMONT	013742
COUNTY POOL	DUCHESNE	ALTAMONT	013742
DANISH WASH	GRAND	GREATER CISCO AREA	287669
DRY CREEK	CARBON	NINE MILE CANYON	508610
DUCK CREEK	UINTAH	NATURAL BUTTES	499634
DUST BOWL	GRAND	GREATER CISCO AREA	287669
EAGLE MONUMENT	GRAND	GREATER CISCO AREA	287669
EAST BENCH	UINTAH	BUCK CANYON	099509
ELKHORN	SUMMIT	ELKHORN RIDGE	013676
FLAT MESA	DUCHESNE	ALTAMONT	013742
GRAVEL PILE	GRAND	GREATER CISCO AREA	287669
GREATER ALTAMONT	DUCHESNE	ALTAMONT	013742
GUSHER EAST	UINTAH	GUSHER	294956
GUSHER WEST	UINTAH	MOFFAT CANAL	011210
HARLEY DOME	GRAND	GREATER CISCO AREA	287669
HELPER NORTH	CARBON	HELPER	004151
HELPER SOUTH	CARBON	HELPER	004151
INDIAN CREEK	EMERY	FLAT CANYON	243738
INDIAN RIDGE	DUCHESNE	ALTAMONT	013742
ISLAND	UINTAH	NATURAL BUTTES	499634
JACK CANYON	CARBON	PETERS POINT	552133
LEOTA	UINTAH	WONISITS VALLEY	776949
LONE MOUNTAIN	SAN JUAN	GREATER ANETH	287655

**Table 6. Fields Not Officially Recognized by State Regulatory Agencies**

Alias Field	County Name	Valid Field Name	Field Code	Alias Field	County Name	Valid Field Name	Field Code
MARSING WASH	CARBON	DRUNKARDS WASH	014840	EMMONS	BOONE	PEYTONA-EMMONS	553311
MCELMO CREEK	SAN JUAN	GREATER ANETH	287655	EXTRA	PUTNAM	MIDWAY-EXTRA	472807
NORTH SPRING	CARBON	DRUNKARDS WASH	014840	FAIRVIEW	MARION	FAIRVIEW-STATLER RUN-MT MO	234157
NUTTER CANYON	DUCHESNE	ALAMOUNT	013742	FERRELSBURG	LINCOLN	RANGER-ALLEN-FERRELSBURG	586344
OURAY	UINTAH	NATURAL BUTTES	499634	FINK	LEWIS	FINK CREEK (DRY FORK)	241304
OVERLOOK	GRAND	SAN ARROYO	628068	FINK-KENNEDY	DODDRIDGE	MURPHY CREEK(FREEMANSBURG)	494610
PARIETTE DRAW	UINTAH	MONUMENT BUTTE	483077	FINK-KENNEDY	HARRISON	WESTON-JANE LEW	760959
PATTERSON	SAN JUAN	PATTERSON CANYON	006075	FINK-KENNEDY	LEWIS	MURPHY CREEK(FREEMANSBURG)	494610
PINE SPRING	UINTAH	PINE SPRINGS	006155	FINSTER	LEWIS	ASPINALL-FINSTER	028700
PLEASANT VALLEY	DUCHESNE	MONUMENT BUTTE	483077	FLANAGAN (IRELAND)	RITCHIE	IRELAND-PRUNTY (OXFD FLAN)	004412
PLEASANT VALLEY EAST	DUCHESNE	MONUMENT BUTTE	483077	FLINT RUN	DODDRIDGE	SWIGER (FLINT RUN)	692891
PRICKLY PEAR	CARBON	NINE MILE CANYON	508616	H GREEN LAWFORD	TYLER	SWIGER (FLINT RUN)	692891
RAINBOW UNIT	UINTAH	ROCK HOUSE	607938	FOLSOM	WALLACE-FOLSOM	746148	
RATHERFORD	SAN JUAN	GREATER ANETH	287655	FREED	RITCHIE	LEATHERBARK CREEK (FREED)	406980
RED FLAT	UINTAH	NATURAL BUTTES	499634	FREEMANSBURG	LEWIS	MURPHY CREEK(FREEMANSBURG)	494610
RED WASH EAST	UINTAH	POWDER SPRINGS	569130	FRENCH CREEK	LEWIS	ABBOTT-FRENCH CREEK	001497
REFUGE	UINTAH	NATURAL BUTTES	499634	FRENCH CREEK	UPSHUR	ABBOTT-FRENCH CREEK	001497
RIVER JUNCTION	UINTAH	NATURAL BUTTES	499634	GRAGSTON	WAYNE	WHITES CREEK-GRAGSTON	765532
ROCK CREEK	DUCHESNE	CEDAR RIM	128179	GRAPEVINE A & B	KANAWHA	ELK-POCA (SISSONVILLE)	219529
ROOSEVELT	DUCHESNE	BLUEBELL	075684	HOLDEN	LOGAN	LOGAN-HOLDEN-DINGESS	312093
ROOSEVELT	UINTAH	BLUEBELL	075994	HACKBERRY BRANCH	KANAWHA	BLUE CREEK (FALLING ROCK)	075004
ROSEL POINT	BOX ELDER	ROZEL POINT	617222	HAGANS	MARION	GRANT TOWN-HAGANS	285578
SAGE	GRAND	GREATER CISCO AREA	287669	HAGANS	MONONGALIA	GRANT TOWN-HAGANS	285578
SEIBER NOSE	GRAND	GREATER CISCO AREA	287669	HARTLEY	CALHOUN	CAIRO-RITCHIE MINE-HARTLEY	112500
SERVICE BERRY	CARBON	DRUNKARDS WASH	014840	HARTLEY	RITCHIE	CAIRO-RITCHIE MINE-HARTLEY	112500
SOUTHMAN CANYON	UINTAH	NATURAL BUTTES	499634	HAYES	MARION	MANNINGTON	444340
SPRING NORTH	CARBON	DRUNKARDS WASH	014840	HEBRON	TYLER	BROADWATER (HEBRON)	093262
STAGE COACH	CARBON	NATURAL BUTTES	499634	HOLDEN	LOGAN	LOGAN-HOLDEN-DINGESS	422815
STARVATION	DUCHESNE	ALAMOUNT	013742	HUBBARDSTOWN	WAYNE	FORT GAY-HUBBARDSTOWN	250140
TREATY BOUNDARY	DUCHESNE	MONUMENT BUTTE	483077	HUNT	KANAWHA	ELK-POCA (SISSONVILLE)	219529
UINTAH	UINTAH	NATURAL BUTTES	499634	INDIAN FORK	GILMER	SAND FORK (INDIAN FORK)	629959
WELLS DRAW	DUCHESNE	EIGHT MILE FLAT	216051	IRELAND	RITCHIE	IRELAND-PRUNTY (OXFD FLAN)	004412
WHITE MESA	SAN JUAN	GREATER ANETH	287655	JANE LEW	HARRISON	WESTON-JANE LEW	760959
WILKIN RIDGE	DUCHESNE	EIGHT MILE FLAT	216051	JANE LEW	LEWIS	WESTON-JANE LEW	760959
WINDY RIDGE EAST	UINTAH	WINDY RIDGE	773127	JARROLDS VALLEY	BOONE	HOPKINS FORK-JARROLDS VALL	331889
WINDY RIDGE WEST	UINTAH	WINDY RIDGE	773127	JARROLDS VALLEY	RALEIGH	HOPKINS FORK-JARROLDS VALL	331889
WONSITS & WONSITS VALLEY	UINTAH	WONSITS VALLEY	776949	JOHNSONS CREEK	WALTON	WALTON(JHNSNS&ROCK CREEKS)	747543
				JOKER	CALHOUN	BEE RUN (JOKER)	004347
				JOKER (BEE GUM)	CALHOUN	BEE RUN (JOKER)	004347
				KAUSOOTH	MARSHALL	CAMERON-KAUSOOTH	004358
				KELLY CREEK	KANAWHA	MAMMOTH (KELLY CREEK)	372898
				KERMIT	WAYNE	CRUM-KERMIT	173162
				LAKE	PUTNAM	CRUM-KERMIT	173162
				LANHAM	KANAWHA	BURDETT-ST ALBANS	104035
				LANHAM	KANAWHA	ELK-POCA (SISSONVILLE)	219529
				LAWFORD	PUTNAM	ELK-POCA (SISSONVILLE)	219529
				LOOP CREEK	RITCHIE	HAZEL GREEN-LAWFORD-BEREA	312093
				LOST CREEK	FAYETTE	BECKWITH (LOOP CREEK)	004346
				LOST CREEK	HARRISON	WESTON-JANE LEW	760959
				LOST CREEK	LEWIS	WESTON-JANE LEW	760959
				LUCERNE	RITCHIE	GOOSENECK (LOST RUN)	280850
				LUCERNE	GILMER	BURNT HOUSE-LUCERNE	108019
				MADISON	RITCHIE	BURNT HOUSE-LUCERNE	108019
				MADISON	BOONE	JULIAN-MADISON	365867
				MALDEN	KANAWHA	CAMPBELL CREEK-MALDEN	115565
				MALDEN-CAMPBELL CREEK	KANAWHA	CAMPBELL CREEK-MALDEN	115565
				MAPLE	MONONGALIA	MAPLE-WADESTOWN	445595
				MAPLE LAKE	HARRISON	BRIDGEPORT-PRUNTYTOWN	091681
				MAPLE LAKE	TAYLOR	BRIDGEPORT-PRUNTYTOWN	091681
				MARSH FORK	RALEIGH	HOPKINS FORK-JARROLDS VALL	331889
				MILLSTONE	CALHOUN	SYCAMORE-MILLSTONE	693364
				MIRACLE RUN	MARION	CAMPBELL RUN-MIRACLE RUN	115755
				MIRACLE RUN	MONONGALIA	CAMPBELL RUN-MIRACLE RUN	115755
				MOBLEY	WETZEL	FALLEN TIMBER (MOBLEY)	234622
				MOLE HILL	RITCHIE	DEEP VALLEY AREA	004372
				MOUNT MORRIS	MARION	FAIRVIEW-STATLER RUN-MT MO	234157
				MOUNT MORRIS	MONONGALIA	FAIRVIEW-STATLER RUN-MT MO	234157
				MUD RIVER	LINCOLN	PALEIRMO (MUD RIVER)	536733
				NORMANTOWN	NORMANTOWN	STUMPTOWN-NORMANTOWN-SHOCK	685970
				OCEANA	WYOMING	WYOMING	443999
				OGDIN	WOOD	HENDERSHOT-OGDIN	315806
				ORISKANY	KANAWHA	CAMPBELL CREEK-MALDEN	115565
				OVERFIELD	BARBOUR	ELK CREEK (OVERFIELD)	219229
				OXFORD	RITCHIE	IRELAND-PRUNTY (OXFD FLAN)	004412
				PENIEL	ROANE	BUFFALO-PENIEL	101555
				PETERSON	HANCOCK	CARSON-PETERSON	121955
				POCA	POCA (SISSONVILLE)	ELK-POCA (SISSONVILLE)	219529
				POCA	KANAWHA	ELK-POCA (SISSONVILLE)	219529
				POCA	PUTNAM	ELK-POCA (SISSONVILLE)	219529
				PRUNTY (OXFORD)	RITCHIE	IRELAND-PRUNTY (OXFD FLAN)	004412
				PRUNTYTOWN	HARRISON	BRIDGEPORT-PRUNTYTOWN	091681
				PRUNTYTOWN	TAYLOR	BRIDGEPORT-PRUNTYTOWN	091681
				PUGHTOWN	HANCOCK	CHESTER-PUGHTOWN	136565
				RACKETT-NEWBERNE	GILMER	SINKING CREEK	657612
				RAGTOWN	MARION	CONDIT-RAGTOWN	157367
				RAGTOWN	MONONGALIA	CONDIT-RAGTOWN	157367
				RALEIGH	RALEIGH	SLAB FORK	659945
				RHODES	LEWIS	ASPINALL-FINSTER	028700
				RIPLEY	JACKSON	RIPLEY SOUTH	602814
				RITCHIE MINE	CALHOUN	CAIRO-RITCHIE MINE-HARTLEY	112500
				RITCHIE MINE	RITCHIE	CAIRO-RITCHIE MINE-HARTLEY	112500
				ROCK CREEK	ROANE	WALTON(JHNSNS&ROCK CREEKS)	747543
				RUSH RUN	ROANE	CLOVER-RUSH RUN (FISHER)	149229
				SALT ROCK	KANAWHA	BURDETT-ST ALBANS	104035
				SALT ROCK	CABELL	MERRITT CREEK-SALT ROCK	469032
				SEDALIA	DODDRIDGE	SMITHTON-FLINT-SEDALIA	662952
				SHOCK	GILMER	SMITHTON-NORMANTOWN-SHOCK	685970
				SISSONVILLE (ELK-POCA)	JACKSON	ELK-POCA (SISSONVILLE)	219529
				SISSONVILLE (ELK-POCA)	KANAWHA	ELK-POCA (SISSONVILLE)	219529
				SISSONVILLE (ELK-POCA)	PUTNAM	ELK-POCA (SISSONVILLE)	219529
				SKIN CREEK	ASPINALL-FINSTER	LEWIS	028700
				SMITHON	DODDRIDGE	SMITHTON-FLINT-SEDALIA	662952
				SMITHVILLE	RITCHIE	MAHONE (SMITHVILLE)	441395
				STATLER RUN	MARION	FAIRVIEW-STATLER RUN-MT MO	234157
				STATLER RUN	MONONGALIA	FAIRVIEW-STATLER RUN-MT MO	234157
				STOUT	DODDRIDGE	PORTO RICO (STOUT)	567177
				STRINGTOWN	DODDRIDGE	JACKSONBURG-STRINGTOWN	353285
				STRINGTOWN	TYLER	JACKSONBURG-STRINGTOWN	353285
				STRINGTOWN	WETZEL	JACKSONBURG-STRINGTOWN	353285
				SUGAR RUN	WETZEL	LITTLETON-SUGAR RUN	420086
				SWIGER	DODDRIDGE	SWIGER (FLINT RUN)	692891
				SYCAMORE	CALHOUN	SYCAMORE-MILLSTONE	693364
				TALLMAN	ROANE	TARIFF (TALLMAN)	697883
				TOLLGATE	RITCHIE	PENNSBORO-TOLLGATE	549529
				VICTORY	MARSHALL	CAMERON-KAUSOOTH	004358
				VICTORY	WETZEL	LYNN CAMP	436178
				VILLA NOVA	BRAXTON	DUCK (VILLA NOVA)	204424
<b>VIRGINIA</b>							
DANTE	RUSSELL	NORA	511254	KERMIT	WAYNE	CRUM-KERMIT	173162
GLUCK	BUCHANAN	GLICK	277145	LAKE	PUTNAM	BURDETT-ST ALBANS	104035
GRUNDY EAST	BUCHANAN	KEEN MOUNTAIN	001394	LANHAM	KANAWHA	ELK-POCA (SISSONVILLE)	219529
HAYS	BUCHANAN	BREAKS-HAYS	012915	LANHAM	PUTNAM	ELK-POCA (SISSONVILLE)	219529
HAYS	DICHENSON	BREAKS-HAYS	012915	LAWFORD	RITCHIE	HAZEL GREEN-LAWFORD-BEREA	312093
JEWELL RIDGE	TAZEWELL	BERWIND	008387	LOOP CREEK	FAYETTE	BECKWITH (LOOP CREEK)	004346
MIDDLE RIDGE	BUCHANAN	PRB COAL BED	016638	LOST CREEK	HARRISON	WESTON-JANE LEW	760959
NORTHERN SCOTT COUNTY	SCOTT	HIGH KNOB	008402	LOST CREEK	LEWIS	WESTON-JANE LEW	760959
ROARING FORK	WISE	CABALLO - FORT UNION	015797	LOST RUN	RITCHIE	GOOSENECK (LOST RUN)	280850
STEPHENS	WISE	ROARING FORK	008404	LUCERNE	GILMER	BURNT HOUSE-LUCERNE	108019
STONEGA	WISE	ROARING FORK	008404	LUCERNE	RITCHIE	BURNT HOUSE-LUCERNE	108019
VIRGINIA FIELD AREA	BUCHANAN	GLICK	277145	MADISON	BOONE	JULIAN-MADISON	365867
VIRGINIA FIELD AREA	TAZEWELL	BERWIND	008387	MALDEN	KANAWHA	CAMPBELL CREEK-MALDEN	115565
VIRGINIA FIELD AREA	WISE	NORA	511254	MALDEN-CAMPBELL CREEK	KANAWHA	CAMPBELL CREEK-MALDEN	115565
				MAPLE	MONONGALIA	MAPLE-WADESTOWN	445595
				MAPLE LAKE	HARRISON	BRIDGEPORT-PRUNTYTOWN	091681
				MAPLE LAKE	TAYLOR	BRIDGEPORT-PRUNTYTOWN	091681
				MARSH FORK	RALEIGH	HOPKINS FORK-JARROLDS VALL	331889
				MILLSTONE	CALHOUN	SYCAMORE-MILLSTONE	693364
				MIRACLE RUN	MARION	CAMPBELL RUN-MIRACLE RUN	115755
				MIRACLE RUN	MONONGALIA	CAMPBELL RUN-MIRACLE RUN	115755
				MOBLEY	WETZEL	FALLEN TIMBER (MOBLEY)	234622
				MOLE HILL	RITCHIE	DEEP VALLEY AREA	004372
				MOUNT MORRIS	MARION	FAIRVIEW-STATLER RUN-MT MO	234157
				MOUNT MORRIS	MONONGALIA	FAIRVIEW-STATLER RUN-MT MO	234157
				MUD RIVER	LINCOLN	PALEIRMO (MUD RIVER)	536733
				NORMANTOWN	NORMANTOWN	STUMPTOWN-NORMANTOWN-SHOCK	685970
				OCEANA	WYOMING	WYOMING	443999
				OGDIN	WOOD	HENDERSHOT-OGDIN	315806
				ORISKANY	KANAWHA	CAMPBELL CREEK-MALDEN	115565
				OVERFIELD	BARBOUR	ELK CREEK (OVERFIELD)	219229
				OXFORD	RITCHIE	IRELAND-PRUNTY (OXFD FLAN)	004412
				PENIEL	ROANE	BUFFALO-PENIEL	101555
				PETERSON	HANCOCK	CARSON-PETERSON	121955
				POCA	POCA (SISSONVILLE)	ELK-POCA (SISSONVILLE)	219529
				POCA	KANAWHA	ELK-POCA (SISSONVILLE)	219529
				POCA	PUTNAM	ELK-POCA (SISSONVILLE)	219529
				PRUNTY (OXFORD)	RITCHIE	IRELAND-PRUNTY (OXFD FLAN)	004412
				PRUNTYTOWN	HARRISON	BRIDGEPORT-PRUNTYTOWN	091681
				PRUNTYTOWN	T		

**Table 6. Fields Not Officially Recognized by State Regulatory Agencies**

Alias Field	County Name	Valid Field Name	Field Code	Alias Field	County Name	Valid Field Name	Field Code
VILLA NOVA	CLAY	DUCK (VILLA NOVA)	204424	OREGON BASIN SOUTH	PARK	OREGON BASIN	527672
WADESTOWN	MONONGALIA	MAPLE-WADESTOWN	445595	ORMSBY DRAW	NATRONA	ORMSBY	528478
WALLACE	HARRISON	WADE-FOLSOM	7486	PATRICK DRAW DESERT SPRNGS	SWEETWATER	PATRICK DRAW	542555
WARRIOR FORK	MARION	SEVEN PINES (WARRIOR FORK)	645320	PATRICK DRAW WEST	SWEETWATER	PATRICK DRAW	542555
WARWOOD	OHIO	GLENN RUN	276711	PAYNE NORTH	CAMPBELL	PAYNE	545010
WHIP COVE EAST	HARDY	LOST RIVER(WHIP COVE EAST)	428519	PILOT BUTTE HEAVY	FREMONT	PILOT BUTTE	556133
WHIP COVE WEST	HAMPSHIRE	INKERMAN (WHIP COVE WEST)	346657	PILOT BUTTE LIGHT & HEAVY	FREMONT	PILOT BUTTE	556133
WHIP COVE WEST	HARDY	INKERMAN (WHIP COVE WEST)	346657	PINE GROVE	SUBLETTE	FOGARTY CREEK	247460
WICK	PLEASANTS	SHILOH-WICK	652280	PINEGROVE	SUBLETTE	FOGARTY CREEK	247460
WIDEN	TYLER	SHILOH-WICK	652280	PLAYA UNIT	SWEETWATER	PLAYA	559814
X-1	PUTNAM	SWANALE-WIDEN	691837	POWELL 2	CONVERSE	POWELL	569347
		ELK-POCA (SISSONVILLE)	219529	RAINBOW RANCH NORTH NEW	CAMPBELL	RAINBOW RANCH NORTH	583678
				RED LAKES	SWEETWATER	WILD ROSE	768277
				REED	UINTA	TAYLOR RANCH	101214
				RIDGE	CONVERSE	WELL DRAW	757070
				RIVERTON EAST	FREMONT	RIVERTON DOME EAST	000786
				ROCHELLE	WESTON	CLARETON	145168
				ROGERS	CAMPBELL	GAS DRAW	267262
				RUFF DRAW	CONVERSE	POWELL	569347
				RYAN	CAMPBELL	CHAN	131822
				SADDLE RIDGE UNIT	SUBLETTE	SPRINGEN RANCH	671477
				SAGE SPRING CREEK NORTH	NATRONA	SADDLE RIDGE	623604
				SALT CREEK HEAVY	NATRONA	SAGE SPRING CREEK	624069
				SALT CREEK LIGHT	NATRONA	SALT CREEK	626270
				SANDBAR	CAMPBELL	SALT CREEK	626270
				SEMEX SW	CROOK	SANDBAR WEST	630610
				SEVEN MILE GULCH	SWEETWATER	SEMEXLE	644237
				SEVEN MILE NORTH	ALBANY	SEVENMILE GULCH	001287
				SHAWNEE NORTH	CONVERSE	SEVEN MILE	645227
				SHELDON DOME	FREMONT	FLAT TOP	244110
				SHELDON DOME SOUTH	FREMONT	SHELDON	649831
				SHELDON DOME WEST	FREMONT	SHELDON WEST	649955
				SHERWIN AREA	WESTON	SHERWIN	000808
				SHIROCK	SWEETWATER	POINT OF ROCKS	562806
				SHURLEY	WESTON	FINN-SHURLEY	008129
				SILVERTIP HEAVY	PARK	SILVER TIP	656419
				SPRING	CAMPBELL	TIMBER CREEK NORTH	014139
				SPRING CREEK	PARK	SPRING CREEK SOUTH	671012
				STAR CORRAL	SUBLETTE	BIG PINEY-LABARGE	000929
				STAR CORRAL EAST	SUBLETTE	BIG PINEY-LABARGE	000929
				STOCK TANK	FREMONT	LYSITE	436643
				SULPHUR SPRING	UINTA	YELLOW CREEK	785990
				SWANSON DRAW SOUTH	CONVERSE	MIKES DRAW	473476
				T P	CONVERSE	MORTON	486611
				TABLE ROCK SOUTH	SWEETWATER	TABLE ROCK SW	695512
				TEAPOT	NATRONA	TEAPOT DOME (NPR 3)	699465
				TEAPOT NAVAL RESERVE	NATRONA	TEAPOT DOME (NPR 3)	699465
				TEAPOT SOUTH	NATRONA	TEAPOT WEST	699507
				TECKLA	CAMPBELL	PORCUPINE	566030
				TEKLA	CAMPBELL	PORCUPINE	566030
				TEPEE	CONVERSE	MORTON	486611
				TORCHLIGHT HEAVY	BIG HORN	TORCHLIGHT	000830
				TORCHLIGHT L&H	BIG HORN	TORCHLIGHT	000830
				TREASURE UNIT	SWEETWATER	TREASURE	001378
				TURNER DRAW	CAMPBELL	TURNERCREST	010228
				TWENTY MILE CREEK	CONVERSE	WELL DRAW	757070
				TWENTY-MILE CREEK	CONVERSE	WELL DRAW	757070
				VERN	UINTA	VERNE	736641
				WAGONHAMMER	NIOBRARA	CLARETON	145168
				WALKER CREEK	CONVERSE	WELL DRAW	757070
				WAUGH DOME	HOT SPRINGS	WAUGH	752286
				WEST PRONG	CROOK	PRONG CREEK WEST	013279
				WHELAN	LINCOLN	STEAD CANYON	678065
				WHITNEY CANYON	UINTA	WHITNEY CANYON-CARTER CRK	766312
				WILD COW	CARBON	CHEROKEE CREEK	135790
				WIND CREEK NORTH	CROOK	TOMCAT CREEK	711704
				WINGS	CAMPBELL	PRB COAL BED	016638
				WINKELMAN DOME	FREMONT	WINKLEMAN	773499
				WORLAND DOME	WASHAKIE	WORLAND	000854
				ZOE	CAMPBELL	SIMPSON RANCH	657178
<b>FEDERAL OFFSHORE - CALIFORNIA</b>							
				CARPINTERIA	OFFSHORE-FEDERAL	CARPINTERIA OFFSHORE	121397
<b>FEDERAL OFFSHORE - LOUISIANA</b>							
				ATWATER VALLEY BLK 1	OFFSHORE-FEDERAL	EWING BANK BLK 921	834921
				ATWATER VALLEY BLK 183	OFFSHORE-FEDERAL	ATWATER VALLEY BLK 182	861182
				ATWATER VALLEY BLK 573	OFFSHORE-FEDERAL	ATWATER VALLEY BLK 575	862575
				ATWATER VALLEY BLK 574	OFFSHORE-FEDERAL	ATWATER VALLEY BLK 575	862575
				ATWATER VALLEY BLK 617	OFFSHORE-FEDERAL	ATWATER VALLEY BLK 575	862575
				ATWATER VALLEY BLK 618	OFFSHORE-FEDERAL	ATWATER VALLEY BLK 575	862575
				BAY MARCHAND BLK 3	OFFSHORE-FEDERAL	BAY MARCHAND BLK 2	800302
				BRETON SOUND BLK 54	OFFSHORE-FEDERAL	MAIN PASS BLK 41	866041
				BRETON SOUND BLK 55	OFFSHORE-FEDERAL	MAIN PASS BLK 41	866041
				BRETON SOUND BLK 56	OFFSHORE-FEDERAL	MAIN PASS BLK 41	866041
				CHANDELEUR BLK 13	OFFSHORE-FEDERAL	CHANDELEUR BLK 25	814025
				CHANDELEUR BLK 15	OFFSHORE-FEDERAL	CHANDELEUR BLK 14	814014
				CHANDELEUR BLK 17	OFFSHORE-FEDERAL	CHANDELEUR BLK 25	814025
				CHANDELEUR BLK 18	OFFSHORE-FEDERAL	CHANDELEUR BLK 25	814025
				CHANDELEUR BLK 22	OFFSHORE-FEDERAL	CHANDELEUR EA BLK 40	816040
				CHANDELEUR BLK 28	OFFSHORE-FEDERAL	CHANDELEUR BLK 29	814029
				CHANDELEUR BLK 30	OFFSHORE-FEDERAL	MAIN PASS BLK 89	866089
				CHANDELEUR BLK 34	OFFSHORE-FEDERAL	CHANDELEUR EA BLK 40	816040
				EAST CAMERON BLK 104	OFFSHORE-FEDERAL	EAST CAMERON BLK 96	824096
				EAST CAMERON BLK 109	OFFSHORE-FEDERAL	VERMILION BLK 102	929102
				EAST CAMERON BLK 110	OFFSHORE-FEDERAL	VERMILION BLK 102	929102
				EAST CAMERON BLK 111	OFFSHORE-FEDERAL	VERMILION BLK 122	929122
				EAST CAMERON BLK 119	OFFSHORE-FEDERAL	EAST CAMERON BLK 118	824118
				EAST CAMERON BLK 122	OFFSHORE-FEDERAL	EAST CAMERON BLK 121	824121
				EAST CAMERON BLK 128	OFFSHORE-FEDERAL	VERMILION BLK 122	929122
				EAST CAMERON BLK 129	OFFSHORE-FEDERAL	VERMILION BLK 122	929122
				EAST CAMERON BLK 131	OFFSHORE-FEDERAL	EAST CAMERON BLK 142	824142
				EAST CAMERON BLK 134	OFFSHORE-FEDERAL	EAST CAMERON BLK 121	824121
				EAST CAMERON BLK 139	OFFSHORE-FEDERAL	EAST CAMERON BLK 138	824138
				EAST CAMERON BLK 140	OFFSHORE-FEDERAL	EAST CAMERON BLK 151	824151
				EAST CAMERON BLK 143	OFFSHORE-FEDERAL	EAST CAMERON BLK 148	824148
				EAST CAMERON BLK 149	OFFSHORE-FEDERAL	EAST CAMERON BLK 160	824160
				EAST CAMERON BLK 152	OFFSHORE-FEDERAL	EAST CAMERON BLK 138	824138
				EAST CAMERON BLK 154	OFFSHORE-FEDERAL	EAST CAMERON BLK 171	824171
				EAST CAMERON BLK 157	OFFSHORE-FEDERAL	EAST CAMERON BLK 151	824151























**Table 6. Fields Not Officially Recognized by State Regulatory Agencies**

Alias Field	County Name	Valid Field Name	Field Code	Alias Field	County Name	Valid Field Name	Field Code
BRAZOS BLK 439	OFFSHORE-FEDERAL	BRAZOS BLK 451	805451	GARDEN BANKS BLK 344	OFFSHORE-FEDERAL	GARDEN BANKS BLK 388	840388
BRAZOS BLK 451	OFFSHORE-FEDERAL	BRAZOS BLK 451	805451	GARDEN BANKS BLK 378	OFFSHORE-FEDERAL	GARDEN BANKS BLK 379	840379
BRAZOS BLK 452	OFFSHORE-FEDERAL	BRAZOS BLK 453	805493	GARDEN BANKS BLK 386	OFFSHORE-FEDERAL	GARDEN BANKS BLK 387	840387
BRAZOS BLK 476	OFFSHORE-FEDERAL	BRAZOS BLK 491	805491	GARDEN BANKS BLK 427	OFFSHORE-FEDERAL	GARDEN BANKS BLK 426	840426
BRAZOS BLK 488	OFFSHORE-FEDERAL	MATAGORDA ISLAND BLK 487	873487	GARDEN BANKS BLK 470	OFFSHORE-FEDERAL	GARDEN BANKS BLK 426	840426
BRAZOS BLK 504	OFFSHORE-FEDERAL	BRAZOS BLK 501	805501	GARDEN BANKS BLK 471	OFFSHORE-FEDERAL	GARDEN BANKS BLK 426	840426
BRAZOS BLK 517	OFFSHORE-FEDERAL	MATAGORDA ISLAND BLK 487	873487	GARDEN BANKS BLK 472	OFFSHORE-FEDERAL	GARDEN BANKS BLK 516	840516
BRAZOS BLK 531	OFFSHORE-FEDERAL	BRAZOS BLK 552	805552	GARDEN BANKS BLK 625	OFFSHORE-FEDERAL	GARDEN BANKS BLK 668	840668
BRAZOS BLK 539	OFFSHORE-FEDERAL	BRAZOS BLK 538	805538	GARDEN BANKS BLK 667	OFFSHORE-FEDERAL	GARDEN BANKS BLK 668	840668
BRAZOS BLK 543	OFFSHORE-FEDERAL	BRAZOS BLK A7	805507	GARDEN BANKS BLK 669	OFFSHORE-FEDERAL	GARDEN BANKS BLK 668	840668
BRAZOS BLK 539	OFFSHORE-FEDERAL	BRAZOS BLK 550	805550	GARDEN BANKS BLK 71	OFFSHORE-FEDERAL	GARDEN BANKS BLK 70	840070
BRAZOS BLK 583	OFFSHORE-FEDERAL	BRAZOS BLK 550	805550	GARDEN BANKS BLK 73	OFFSHORE-FEDERAL	GARDEN BANKS BLK 72	840072
BRAZOS BLK A16	OFFSHORE-FEDERAL	BRAZOS BLK A17	805017	GARDEN BANKS BLK 784	OFFSHORE-FEDERAL	GARDEN BANKS BLK 783	840783
BRAZOS BLK A19	OFFSHORE-FEDERAL	BRAZOS BLK A20	805020	GARDEN BANKS BLK 84	OFFSHORE-FEDERAL	GARDEN BANKS BLK 83	840083
BRAZOS BLK A23	OFFSHORE-FEDERAL	BRAZOS BLK A22	805022	GARDEN BANKS BLK 921	OFFSHORE-FEDERAL	GARDEN BANKS BLK 877	840877
BRAZOS BLK A24	OFFSHORE-FEDERAL	BRAZOS BLK A22	805022	HIGH ISLAND BLK 110	OFFSHORE-FEDERAL	HIGH ISLAND BLK 111	848111
BRAZOS BLK A28	OFFSHORE-FEDERAL	BRAZOS BLK A17	805017	HIGH ISLAND BLK 115	OFFSHORE-FEDERAL	HIGH ISLAND BLK 116	848116
BRAZOS BLK A37	OFFSHORE-FEDERAL	BRAZOS SA BLK A52	807052	HIGH ISLAND BLK 115	OFFSHORE-FEDERAL	HIGH ISLAND BLK 133	848133
BRAZOS BLK A39	OFFSHORE-FEDERAL	BRAZOS SA BLK A22	805022	HIGH ISLAND BLK 117	OFFSHORE-FEDERAL	HIGH ISLAND BLK 86	848086
BRAZOS BLK A40	OFFSHORE-FEDERAL	BRAZOS SA BLK A70	807070	HIGH ISLAND BLK 130	OFFSHORE-FEDERAL	HIGH ISLAND BLK 131	848131
BRAZOS BLK A43	OFFSHORE-FEDERAL	BRAZOS SA BLK A105	807105	HIGH ISLAND BLK 130	OFFSHORE-FEDERAL	HIGH ISLAND BLK 129	850129
BRAZOS SA BLK A102	OFFSHORE-FEDERAL	BRAZOS SA BLK A133	807133	HIGH ISLAND BLK 132	OFFSHORE-FEDERAL	HIGH ISLAND BLK 116	848116
BRAZOS SA BLK A104	OFFSHORE-FEDERAL	BRAZOS SA BLK A133	807133	HIGH ISLAND BLK 134	OFFSHORE-FEDERAL	HIGH ISLAND BLK 160	848160
BRAZOS SA BLK A132	OFFSHORE-FEDERAL	BRAZOS SA BLK A133	807133	HIGH ISLAND BLK 135	OFFSHORE-FEDERAL	HIGH ISLAND BLK 160	848160
BRAZOS SA BLK A47	OFFSHORE-FEDERAL	BRAZOS SA BLK A70	807070	HIGH ISLAND BLK 136	OFFSHORE-FEDERAL	HIGH ISLAND BLK 160	848160
BRAZOS SA BLK A51	OFFSHORE-FEDERAL	BRAZOS SA BLK A52	807052	HIGH ISLAND BLK 137	OFFSHORE-FEDERAL	HIGH ISLAND BLK 111	848111
BRAZOS SA BLK A53	OFFSHORE-FEDERAL	BRAZOS SA BLK A52	807052	HIGH ISLAND BLK 138	OFFSHORE-FEDERAL	HIGH ISLAND BLK 111	848111
BRAZOS SA BLK A65	OFFSHORE-FEDERAL	BRAZOS SA BLK A52	807052	HIGH ISLAND BLK 139	OFFSHORE-FEDERAL	HIGH ISLAND BLK 140	848140
BRAZOS SA BLK A66	OFFSHORE-FEDERAL	BRAZOS SA BLK A52	807052	HIGH ISLAND BLK 141	OFFSHORE-FEDERAL	HIGH ISLAND BLK 140	848140
EAST BREAKS BLK 110	OFFSHORE-FEDERAL	EAST BREAKS BLK 109	822109	HIGH ISLAND BLK 141	OFFSHORE-FEDERAL	HIGH ISLAND BLK 154	848154
EAST BREAKS BLK 114	OFFSHORE-FEDERAL	EAST BREAKS BLK 158	822158	HIGH ISLAND BLK 141	OFFSHORE-FEDERAL	HIGH ISLAND BLK 140	848140
EAST BREAKS BLK 117	OFFSHORE-FEDERAL	EAST BREAKS BLK 160	822160	HIGH ISLAND BLK 142	OFFSHORE-FEDERAL	HIGH ISLAND BLK 154	848154
EAST BREAKS BLK 154	OFFSHORE-FEDERAL	EAST BREAKS BLK 109	822109	HIGH ISLAND BLK 155	OFFSHORE-FEDERAL	HIGH ISLAND BLK 154	848154
EAST BREAKS BLK 159	OFFSHORE-FEDERAL	EAST BREAKS BLK 158	822158	HIGH ISLAND BLK 156	OFFSHORE-FEDERAL	HIGH ISLAND BLK 140	848140
EAST BREAKS BLK 161	OFFSHORE-FEDERAL	EAST BREAKS BLK 160	822160	HIGH ISLAND BLK 161	OFFSHORE-FEDERAL	HIGH ISLAND BLK 160	848160
EAST BREAKS BLK 164	OFFSHORE-FEDERAL	EAST BREAKS BLK 205	822205	HIGH ISLAND BLK 162	OFFSHORE-FEDERAL	HIGH ISLAND BLK 160	848160
EAST BREAKS BLK 209	OFFSHORE-FEDERAL	EAST BREAKS BLK 165	822165	HIGH ISLAND BLK 165	OFFSHORE-FEDERAL	HIGH ISLAND BLK 131	848131
EAST BREAKS BLK 464	OFFSHORE-FEDERAL	EAST BREAKS BLK 165	822165	HIGH ISLAND BLK 175	OFFSHORE-FEDERAL	HIGH ISLAND BLK 196	848196
EAST BREAKS BLK 558	OFFSHORE-FEDERAL	EAST BREAKS BLK 421	822421	HIGH ISLAND BLK 176	OFFSHORE-FEDERAL	HIGH ISLAND BLK 196	848196
EAST BREAKS BLK 598	OFFSHORE-FEDERAL	EAST BREAKS BLK 602	822602	HIGH ISLAND BLK 176	OFFSHORE-FEDERAL	HIGH ISLAND BLK 154	848154
EAST BREAKS BLK 599	OFFSHORE-FEDERAL	EAST BREAKS BLK 602	822602	HIGH ISLAND BLK 193	OFFSHORE-FEDERAL	GALVESTON BLK 209	837209
EAST BREAKS BLK 623	OFFSHORE-FEDERAL	EAST BREAKS BLK 643	822643	HIGH ISLAND BLK 193	OFFSHORE-FEDERAL	HIGH ISLAND BLK 179	848179
EAST BREAKS BLK 641	OFFSHORE-FEDERAL	EAST BREAKS BLK 643	822643	HIGH ISLAND BLK 195	OFFSHORE-FEDERAL	HIGH ISLAND BLK 196	848196
EAST BREAKS BLK 646	OFFSHORE-FEDERAL	EAST BREAKS BLK 643	822643	HIGH ISLAND BLK 197	OFFSHORE-FEDERAL	HIGH ISLAND BLK 199	848199
EAST BREAKS BLK 686	OFFSHORE-FEDERAL	EAST BREAKS BLK 642	822642	HIGH ISLAND BLK 201	OFFSHORE-FEDERAL	HIGH ISLAND BLK 199	848199
EAST BREAKS BLK 689	OFFSHORE-FEDERAL	EAST BREAKS BLK 602	822602	HIGH ISLAND BLK 201	OFFSHORE-FEDERAL	HIGH ISLAND BLK A6	849006
EAST BREAKS BLK 750	OFFSHORE-FEDERAL	EAST BREAKS BLK 602	822602	HIGH ISLAND BLK 207	OFFSHORE-FEDERAL	HIGH ISLAND BLK 194	848194
EAST BREAKS BLK 758	OFFSHORE-FEDERAL	EAST BREAKS BLK 759	822759	HIGH ISLAND BLK 208	OFFSHORE-FEDERAL	GALVESTON BLK 209	837209
EAST BREAKS BLK 946	OFFSHORE-FEDERAL	EAST BREAKS BLK 945	822945	HIGH ISLAND BLK 211	OFFSHORE-FEDERAL	HIGH ISLAND BLK 22	848022
EAST BREAKS BLK 948	OFFSHORE-FEDERAL	EAST BREAKS BLK 949	822949	HIGH ISLAND BLK 232	OFFSHORE-FEDERAL	HIGH ISLAND BLK A20	849020
FEDERAL BLK 189-L	OFFSHORE-FEDERAL	EAST BREAKS BLK 945	822945	HIGH ISLAND BLK 197	OFFSHORE-FEDERAL	HIGH ISLAND BLK 22	848022
FEDERAL BLOCK 206	OFFSHORE-FEDERAL	GALVESTON BLK 189	837189	HIGH ISLAND BLK 36	OFFSHORE-FEDERAL	HIGH ISLAND BLK 37	848037
FEDERAL BLOCK 288	OFFSHORE-FEDERAL	HIGH ISLAND BLK 206	848206	HIGH ISLAND BLK 38	OFFSHORE-FEDERAL	SABINE PASS BLK 10	890010
GALVESTON BLK 180	OFFSHORE-FEDERAL	GALVESTON BLK 288	837288	HIGH ISLAND BLK 46	OFFSHORE-FEDERAL	HIGH ISLAND BLK 47	848047
GALVESTON BLK 189	OFFSHORE-FEDERAL	HIGH ISLAND BLK 179	848179	HIGH ISLAND BLK 53	OFFSHORE-FEDERAL	HIGH ISLAND BLK 52	848052
GALVESTON BLK 190	OFFSHORE-FEDERAL	GALVESTON BLK 189	837189	HIGH ISLAND BLK 67	OFFSHORE-FEDERAL	HIGH ISLAND BLK 52	848052
GALVESTON BLK 191	OFFSHORE-FEDERAL	GALVESTON BLK 209	837209	HIGH ISLAND BLK 68	OFFSHORE-FEDERAL	HIGH ISLAND BLK 52	848052
GALVESTON BLK 192	OFFSHORE-FEDERAL	GALVESTON BLK 209	837209	HIGH ISLAND BLK 71	OFFSHORE-FEDERAL	HIGH ISLAND BLK 88	848088
GALVESTON BLK 211	OFFSHORE-FEDERAL	HIGH ISLAND BLK 179	848179	HIGH ISLAND BLK 72	OFFSHORE-FEDERAL	HIGH ISLAND BLK 88	848088
GALVESTON BLK 223	OFFSHORE-FEDERAL	GALVESTON BLK 189	837189	HIGH ISLAND BLK 73	OFFSHORE-FEDERAL	HIGH ISLAND BLK 88	848088
GALVESTON BLK 225	OFFSHORE-FEDERAL	GALVESTON BLK 255	837255	HIGH ISLAND BLK 87	OFFSHORE-FEDERAL	HIGH ISLAND BLK 86	848086
GALVESTON BLK 226	OFFSHORE-FEDERAL	GALVESTON BLK 239	837239	HIGH ISLAND BLK 87	OFFSHORE-FEDERAL	HIGH ISLAND BLK 88	848088
GALVESTON BLK 241	OFFSHORE-FEDERAL	GALVESTON BLK 210	837210	HIGH ISLAND BLK 87	OFFSHORE-FEDERAL	HIGH ISLAND BLK 88	848088
GALVESTON BLK 272	OFFSHORE-FEDERAL	GALVESTON BLK 255	837255	HIGH ISLAND BLK A1	OFFSHORE-FEDERAL	HIGH ISLAND BLK 169	850169
GALVESTON BLK 283	OFFSHORE-FEDERAL	GALVESTON BLK 255	837255	HIGH ISLAND BLK A127	OFFSHORE-FEDERAL	HIGH ISLAND BLK A126	849126
GALVESTON BLK 289	OFFSHORE-FEDERAL	GALVESTON BLK 252	837252	HIGH ISLAND BLK A155	OFFSHORE-FEDERAL	HIGH ISLAND SA BLK A416	854416
GALVESTON BLK 295	OFFSHORE-FEDERAL	GALVESTON BLK 273	837273	HIGH ISLAND BLK A18	OFFSHORE-FEDERAL	HIGH ISLAND BLK 202	848202
GALVESTON BLK 296	OFFSHORE-FEDERAL	GALVESTON BLK 288	837288	HIGH ISLAND BLK A19	OFFSHORE-FEDERAL	HIGH ISLAND BLK 202	848202
GALVESTON BLK 297	OFFSHORE-FEDERAL	GALVESTON BLK 288	837288	HIGH ISLAND BLK A21	OFFSHORE-FEDERAL	HIGH ISLAND BLK A20	849020
GALVESTON BLK 298	OFFSHORE-FEDERAL	GALVESTON BLK 288	837288	HIGH ISLAND BLK A22	OFFSHORE-FEDERAL	HIGH ISLAND BLK A20	849020
GALVESTON BLK 299	OFFSHORE-FEDERAL	GALVESTON BLK 319	837319	HIGH ISLAND BLK A5	OFFSHORE-FEDERAL	HIGH ISLAND EA BLK A6	849006
GALVESTON BLK 300	OFFSHORE-FEDERAL	GALVESTON BLK 319	837319	HIGH ISLAND BLK A68	OFFSHORE-FEDERAL	HIGH ISLAND BLK A83	849083
GALVESTON BLK 301	OFFSHORE-FEDERAL	GALVESTON BLK 301	837301	HIGH ISLAND BLK A69	OFFSHORE-FEDERAL	HIGH ISLAND BLK A83	849083
GALVESTON BLK 321	OFFSHORE-FEDERAL	GALVESTON BLK 288	837288	HIGH ISLAND BLK A7	OFFSHORE-FEDERAL	HIGH ISLAND BLK 199	848199
GALVESTON BLK 322	OFFSHORE-FEDERAL	GALVESTON BLK 320	837320	HIGH ISLAND BLK A72	OFFSHORE-FEDERAL	HIGH ISLAND BLK A71	849071
GALVESTON BLK 349	OFFSHORE-FEDERAL	GALVESTON BLK 320	837320	HIGH ISLAND BLK A120	OFFSHORE-FEDERAL	HIGH ISLAND EA BLK 128	850128
GALVESTON BLK 362	OFFSHORE-FEDERAL	GALVESTON BLK 350	837350	HIGH ISLAND EA BLK 130	OFFSHORE-FEDERAL	HIGH ISLAND EA BLK 131	848131
GALVESTON BLK 363	OFFSHORE-FEDERAL	GALVESTON BLK 379	837379	HIGH ISLAND EA BLK 130	OFFSHORE-FEDERAL	HIGH ISLAND EA BLK 129	850129
GALVESTON BLK 380	OFFSHORE-FEDERAL	GALVESTON BLK 343	837343	HIGH ISLAND EA BLK 39	OFFSHORE-FEDERAL	SABINE PASS BLK 10	890010
GALVESTON BLK 383	OFFSHORE-FEDERAL	GALVESTON BLK 379	837379	HIGH ISLAND EA BLK 84	OFFSHORE-FEDERAL	HIGH ISLAND EA BLK 74	850074
GALVESTON BLK 390	OFFSHORE-FEDERAL	GALVESTON BLK 379	837379	HIGH ISLAND EA BLK 85	OFFSHORE-FEDERAL	HIGH ISLAND EA BLK 74	850074
GALVESTON BLK 392	OFFSHORE-FEDERAL	GALVESTON BLK 391	837391	HIGH ISLAND EA BLK A170	OFFSHORE-FEDERAL	HIGH ISLAND EA BLK A6	849006
GALVESTON BLK 393	OFFSHORE-FEDERAL	GALVESTON BLK 389	837389	HIGH ISLAND EA BLK A172	OFFSHORE-FEDERAL	HIGH ISLAND EA BLK A171	850171
GALVESTON BLK 394	OFFSHORE-FEDERAL	GALVESTON BLK 391	837391	HIGH ISLAND EA BLK A173	OFFSHORE-FEDERAL	HIGH ISLAND EA BLK A171	850171
GALVESTON BLK 420	OFFSHORE-FEDERAL	GALVESTON BLK 391	837391	HIGH ISLAND EA BLK A193	OFFSHORE-FEDERAL	HIGH ISLAND EA BLK A185	850185
GALVESTON BLK 424	OFFSHORE-FEDERAL	GALVESTON BLK 395	837395	HIGH ISLAND EA BLK A194	OFFSHORE-FEDERAL	HIGH ISLAND EA BLK A185	850185
GALVESTON BLK 428	OFFSHORE-FEDERAL	GALVESTON BLK 391	837391	HIGH ISLAND EA BLK A201	OFFSHORE-FEDERAL	HIGH ISLAND EA BLK A6	849006
GALVESTON BLK A35	OFFSHORE-FEDERAL	GALVESTON BLK 389	837389	HIGH ISLAND EA BLK A224	OFFSHORE-FEDERAL	HIGH ISLAND EA BLK A237	850237
GALVESTON SA BLK A125	OFFSHORE-FEDERAL	GALVESTON BLK 418	837418	HIGH ISLAND EA BLK A231	OFFSHORE-FEDERAL	HIGH ISLAND EA BLK A244	850244
GALVESTON SA BLK A126	OFFSHORE-FEDERAL	GALVESTON BLK A34	836034	HIGH ISLAND EA BLK A232	OFFSHORE-FEDERAL	HIGH ISLAND EA BLK A244	850244
GALVESTON SA BLK A155	OFFSHORE-FEDERAL	GALVESTON SA BLK A131	839131	HIGH ISLAND EA BLK A243	OFFSHORE-FEDERAL	HIGH ISLAND EA BLK A244	850244
GALVESTON SA BLK A156	OFFSHORE-FEDERAL	GALVESTON SA BLK A131	839131	HIGH ISLAND EA SX BLK A263	OFFSHORE-FEDERAL	HIGH ISLAND EA SX BLK A271	852271
GARDEN BANKS BLK 117	OFFSHORE-FEDERAL	HIGH ISLAND SA BLK A507	854507	HIGH ISLAND EA SX BLK A264	OFFSHORE-FEDERAL	HIGH ISLAND EA SX BLK A271	852271
GARDEN BANKS BLK 127	OFFSHORE-FEDERAL	GALVESTON SA BLK A131	839131	HIGH ISLAND EA SX BLK A268	OFFSHORE-FEDERAL	HIGH ISLAND EA SX BLK A283	852283
GARDEN BANKS BLK 128	OFFSHORE-FEDERAL	GALVESTON SA BLK A157	839157	HIGH ISLAND EA SX BLK A269	OFFSHORE-FEDERAL	HIGH ISLAND EA SX BLK A270	852270
GARDEN BANKS BLK 134	OFFSHORE-FEDERAL	GARDEN BANKS BLK 161	840161	HIGH ISLAND EA SX BLK A272	OFFSHORE-FEDERAL	HIGH ISLAND EA SX BLK A271	852271
GARDEN BANKS BLK 147	OFFSHORE-FEDERAL	GARDEN BANKS BLK 83	840083	HIGH ISLAND EA SX BLK A281	OFFSHORE-FEDERAL	HIGH ISLAND EA SX BLK A270	852270
GARDEN BANKS BLK 152	OFFSHORE-FEDERAL	HIGH ISLAND EA SX BLK A384	852384	HIGH ISLAND EA SX BLK A282	OFFSHORE-FEDERAL	HIGH ISLAND EA SX BLK A280	852280
GARDEN BANKS BLK 158	OFFSHORE-FEDERAL	GARDEN BANKS BLK 236	840236	HIGH ISLAND EA SX BLK A282	OFFSHORE-FEDERAL	HIGH ISLAND EA SX BLK A285	852285
GARDEN BANKS BLK 172	OFFSHORE-FEDERAL	GARDEN BANKS BLK 108	840108	HIGH ISLAND EA SX BLK A284	OFFSHORE-FEDERAL	HIGH ISLAND EA SX BLK A280	852280
GARDEN BANKS BLK 191	OFFSHORE-FEDERAL	GARDEN BANKS BLK 200	840200	HIGH ISLAND EA SX BLK A287	OFFSHORE-FEDERAL	HIGH ISLAND EA SX BLK A280	852280
GARDEN BANKS BLK 192	OFFSHORE-FEDERAL	GARDEN BANKS BLK 171	840171	HIGH ISLAND EA SX BLK A288	OFFSHORE-FEDERAL	HIGH ISLAND EA SX BLK A279	852279
GARDEN BANKS BLK 193	OFFSHORE-FEDERAL	GARDEN BANKS BLK 236	840236	HIGH ISLAND EA SX BLK A289	OFFSHORE-FEDERAL	HIGH ISLAND EA SX BLK A290	852290
GARDEN BANKS BLK 201	OFFSHORE-FEDERAL	GARDEN BANKS BLK 236	840236	HIGH ISLAND EA SX BLK A298	OFFSHORE-FEDERAL	HIGH ISLAND EA SX BLK A280	852280
GARDEN BANKS BLK 215	OFFSHORE-FEDERAL	GARDEN BANKS BLK 236	840236	HIGH ISLAND EA SX BLK A299	OFFSHORE-FEDERAL	HIGH ISLAND EA SX BLK A280	852280
GARDEN BANKS BLK 216	OFFSHORE-FEDERAL	GARDEN BANKS BLK 200	840200	HIGH ISLAND			







**Table 6. Fields Not Officially Recognized by State Regulatory Agencies**

<b>Alias Field</b>	<b>County Name</b>	<b>Valid Field Name</b>	<b>Field Code</b>	<b>Alias Field</b>	<b>County Name</b>	<b>Valid Field Name</b>	<b>Field Code</b>
--------------------	--------------------	-------------------------	-------------------	--------------------	--------------------	-------------------------	-------------------

THIS PAGE INTENTIONALLY LEFT BLANK

## Glossary

This Glossary defines many of the technical terms used in this report.

**Crude Oil:** A mixture of hydrocarbons that exist in the liquid phase in natural underground reservoirs and remain liquid at atmospheric pressure after passing through surface separating facilities. Crude oil may also include:

- Small amounts of hydrocarbons that exist in the gaseous phase in natural underground reservoirs but are liquid at atmospheric pressure after being recovered from oil well (casinghead) gas in lease separators, and that subsequently are commingled with the crude stream without being separately measured.
- Small amounts of nonhydrocarbons produced with the oil.

**Field:** An area consisting of a single reservoir or multiple reservoirs all grouped on or related to the same individual geological structural feature and/or stratigraphic condition. There may be two or more reservoirs in a field which are separated vertically by intervening impervious strata, or laterally by local geologic barriers, or by both. (See **Reservoir**)

**Field Area:** A geographic area encompassing two or more pools that have a common gathering and metering system, the reserves of which are reported as a single unit. This concept applies primarily to the Appalachian region. (See **Pool**)

**Field Discovery Year:** The calendar year in which a field was first recognized as containing economically recoverable accumulations of oil and/or gas.

**Natural Gas:** A mixture of hydrocarbon compounds and small quantities of various nonhydrocarbons existing in the gaseous phase or in solution with crude oil in natural underground reservoirs at reservoir conditions. The principal hydrocarbons usually contained in the mixture are methane, ethane, propane, butane, and pentane. Typical nonhydrocarbon gases which may be present in reservoir natural gas are carbon dioxide, helium, hydrogen sulfide, and nitrogen. Under reservoir conditions, natural gas and the liquefiable portions occur either in a single gaseous phase in the reservoir or in solution with crude oil and are not distinguishable at the time as separate substances.

**Pool:** In general, a reservoir. In certain situations a pool may consist of more than one reservoir. (See **Field Area**)

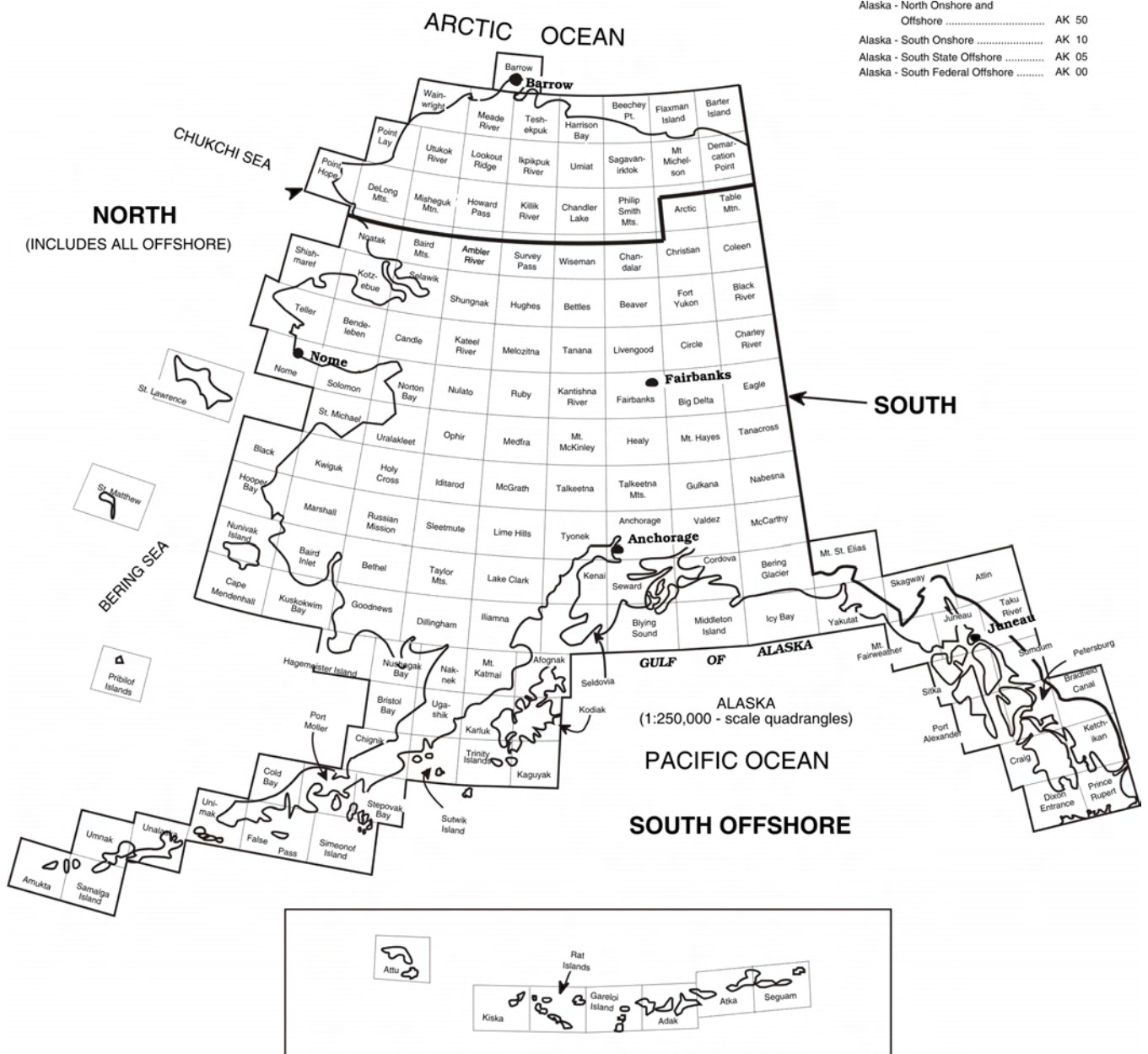
**Reservoir:** A porous and permeable underground formation containing an individual and separate natural accumulation of producible hydrocarbons (oil and/or gas) which is confined by impermeable rock or water barriers and is characterized by a single natural pressure system.

**Subdivision:** A prescribed portion of a given State or other geographical region defined in this publication for statistical reporting purposes.



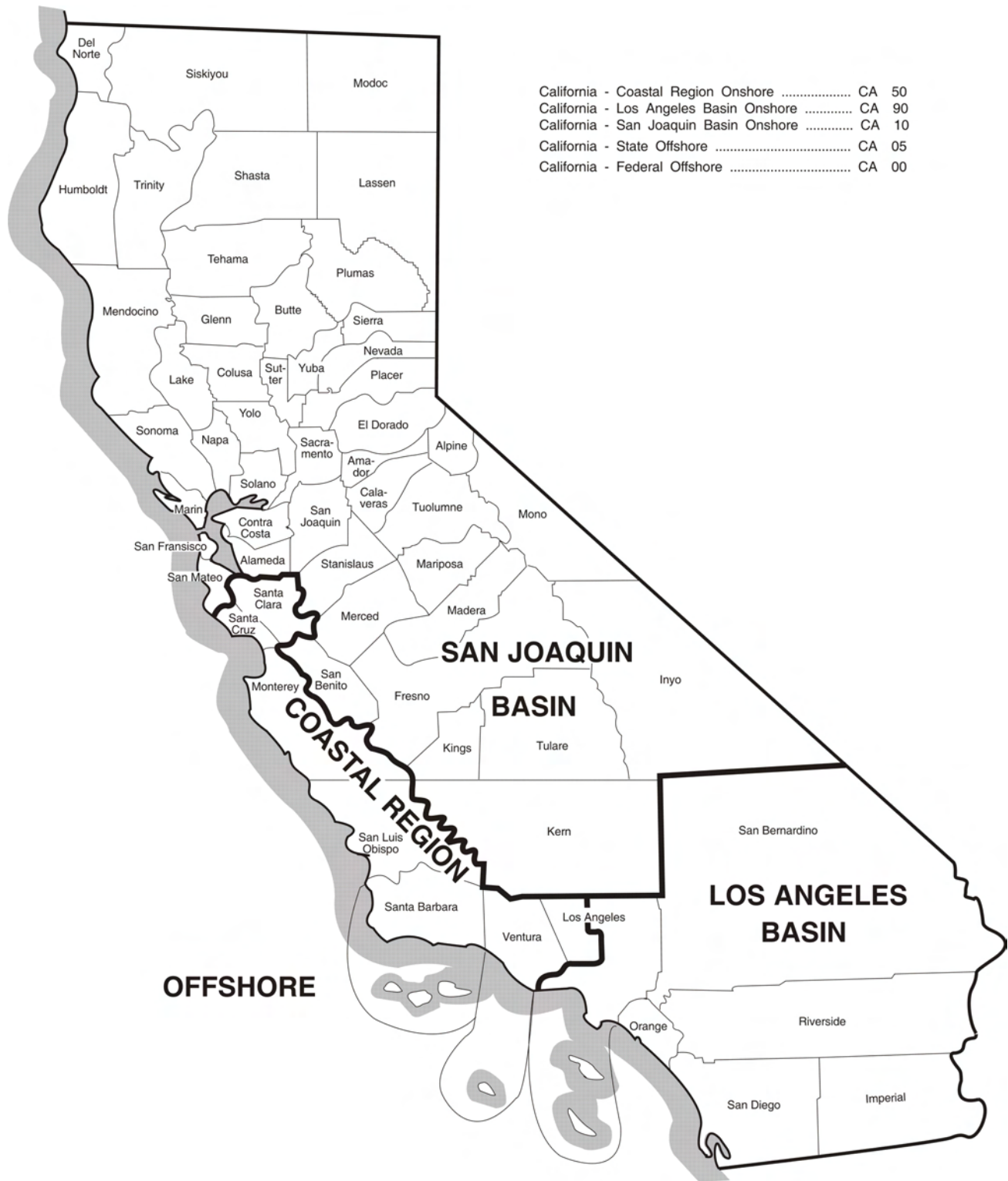


**Figure 1. Subdivisions of Alaska**



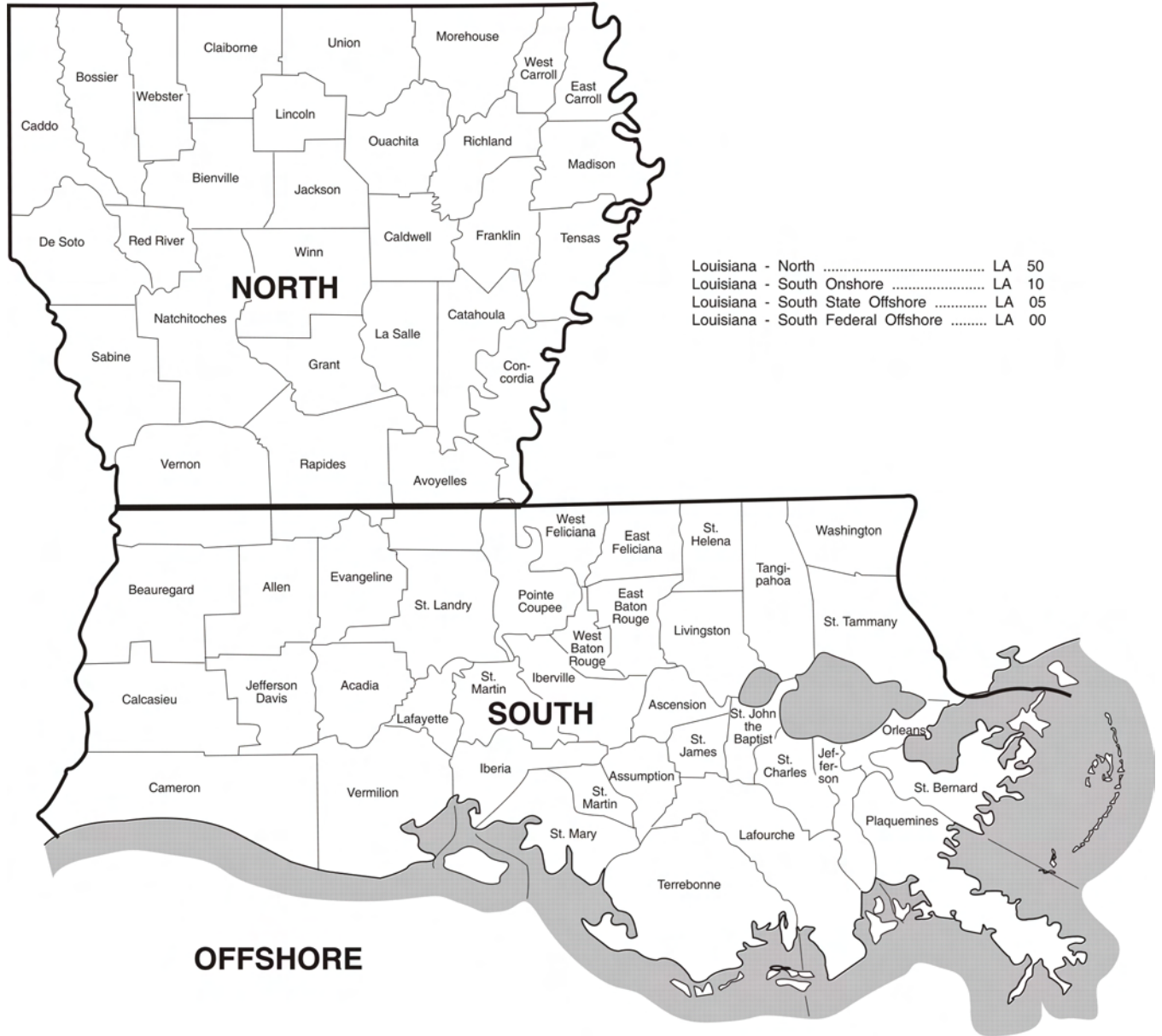
Source: After U.S. Geological Survey.

**Figure 2. Subdivisions of California**



Source: Energy Information Administration, Office of Oil and Gas.

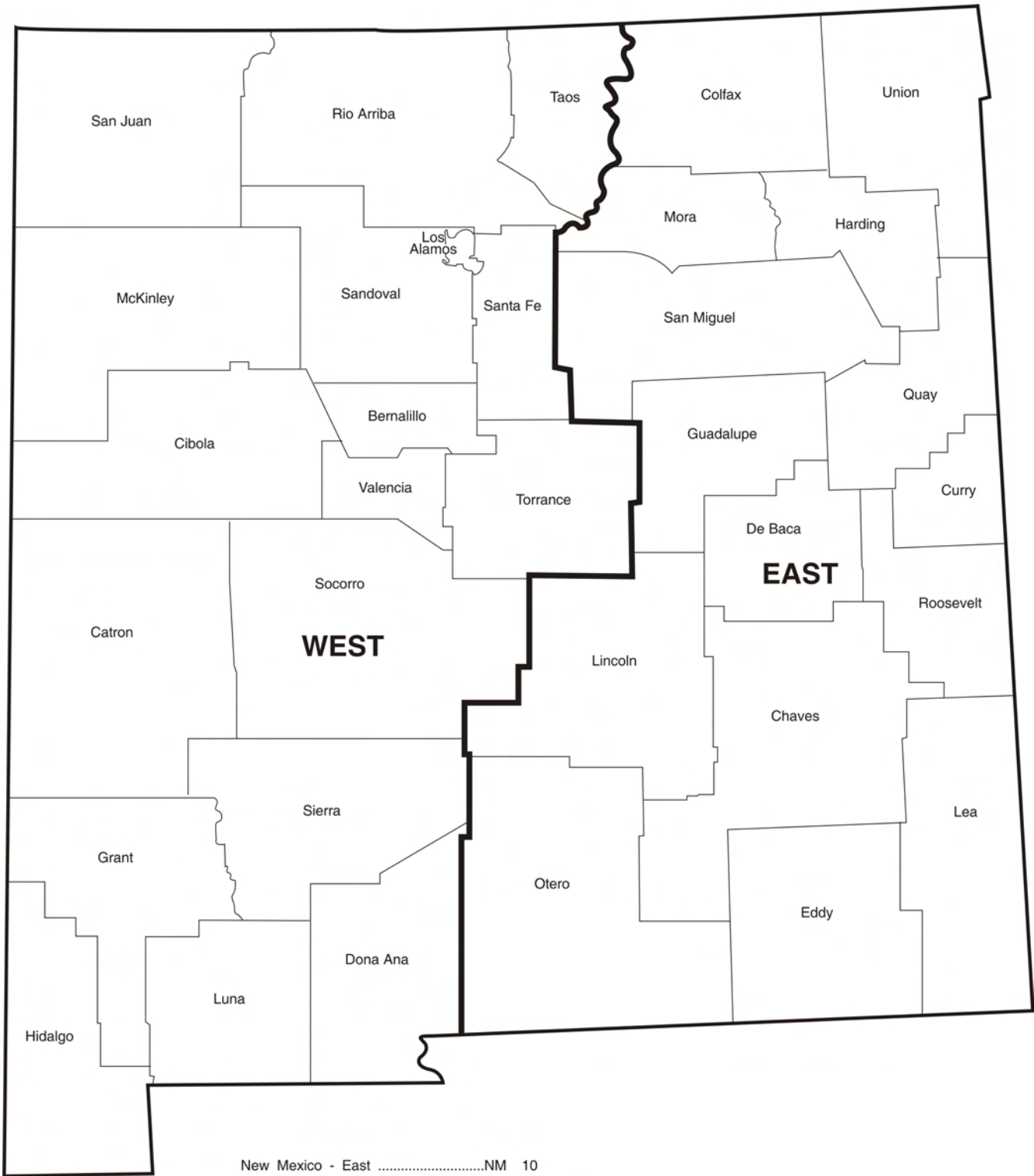
**Figure 3. Subdivisions of Louisiana**



Source: Energy Information Administration, Office of Oil and Gas.

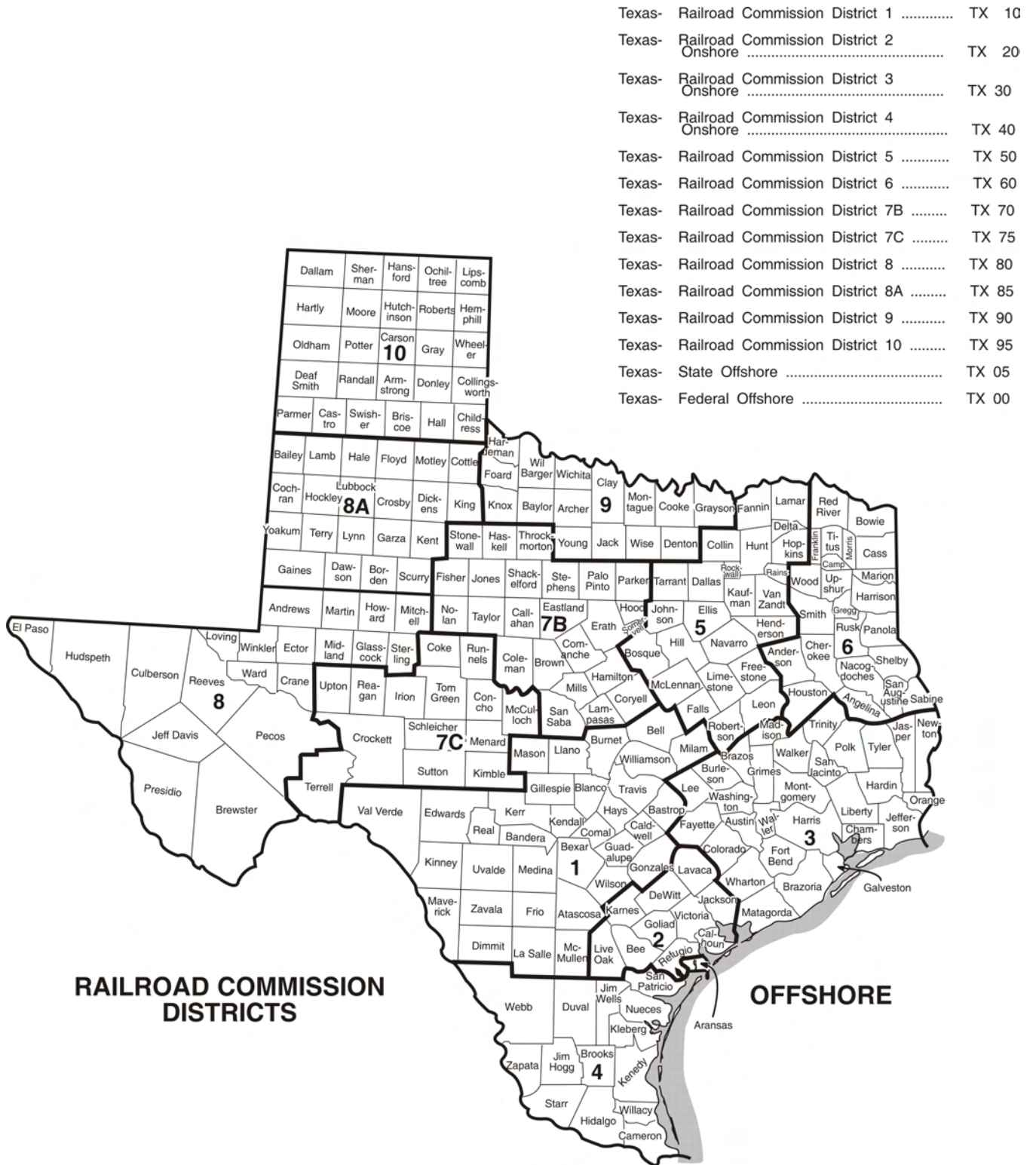


**Figure 4. Subdivisions of New Mexico**



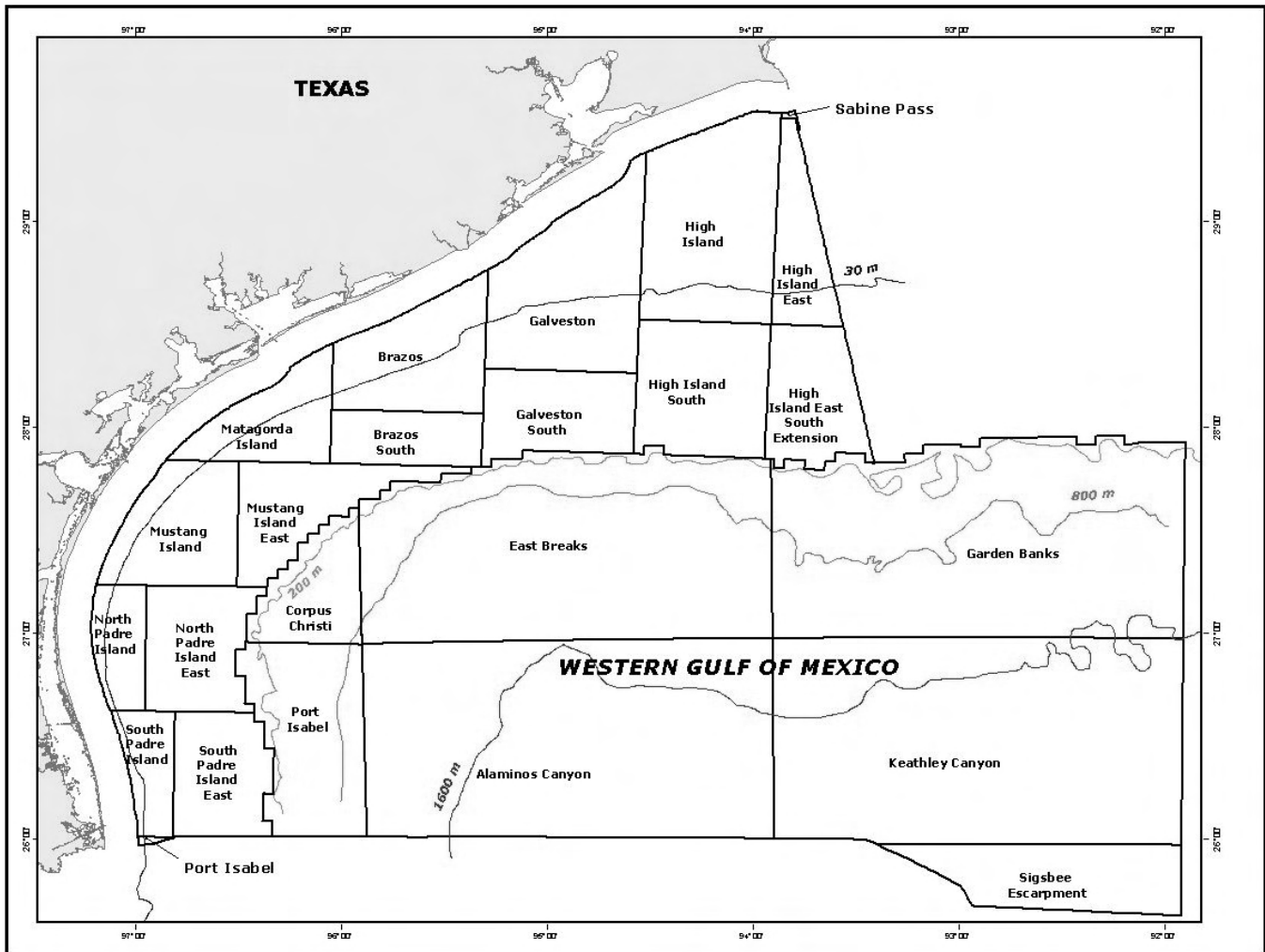
Source: Energy Information Administration, Office of Oil and Gas.

Figure 5. Subdivisions of Texas



Source: Energy Information Administration, Office of Oil and Gas.

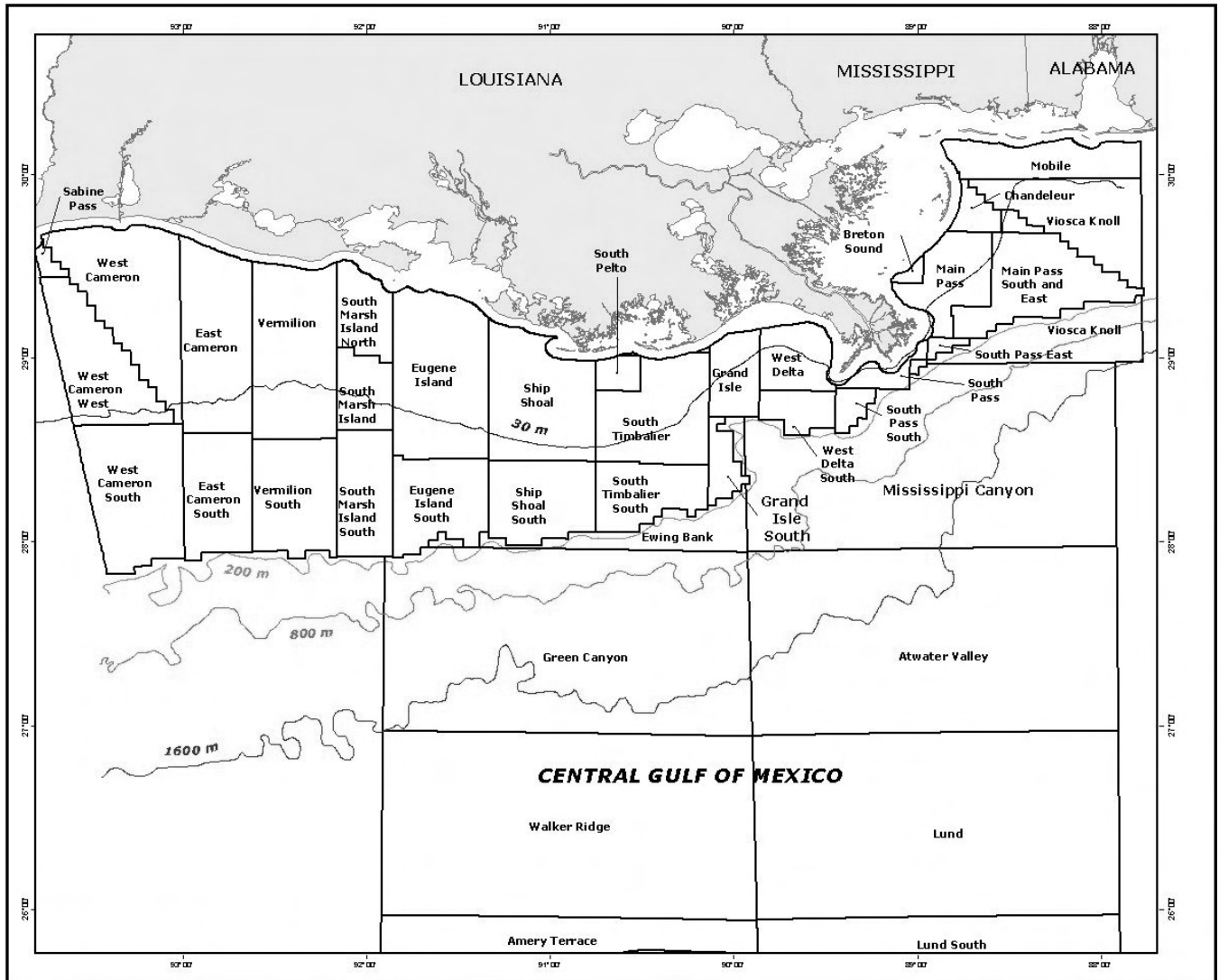
Figure 6. Western Planning Area, Gulf of Mexico Outer Continental Shelf Region



Source: Energy Information Administration, Office of Oil and Gas.

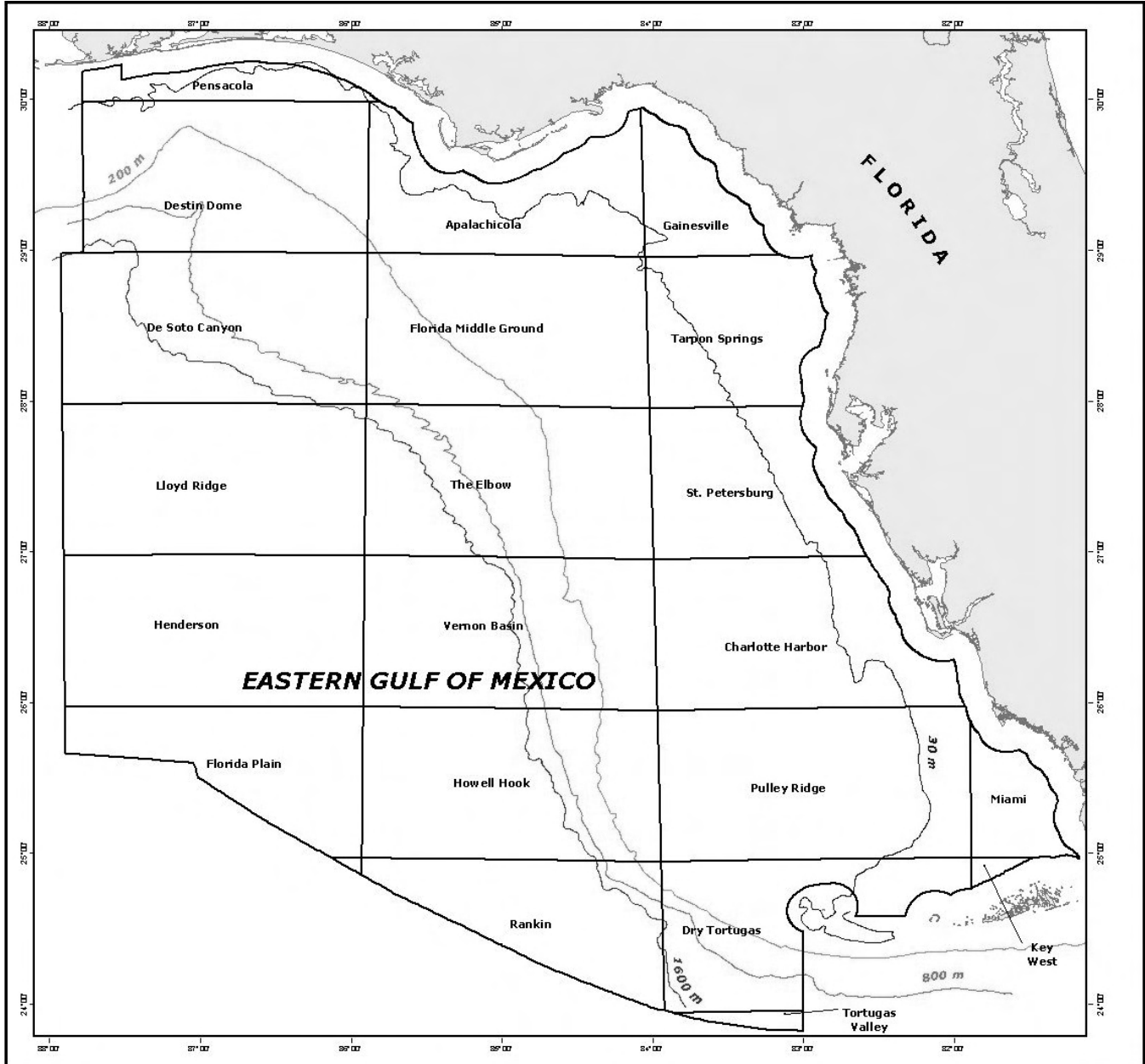


**Figure 7. Central Planning Area, Gulf of Mexico Outer Continental Shelf Region**



Source: Energy Information Administration, Office of Oil and Gas.

Figure 8. Eastern Planning Area, Gulf of Mexico Outer Continental Shelf Region



Source: Energy Information Administration, Office of Oil and Gas.