








USGS Orthoimagery Approach March 2006

Approach

-  FY 2006 Projects
-  133 Cities
-  DOD/Other Lands
-  DOI Lands
-  Leaf-on (NAIP)
-  High Resolution (State projects)
-  Leaf-off

