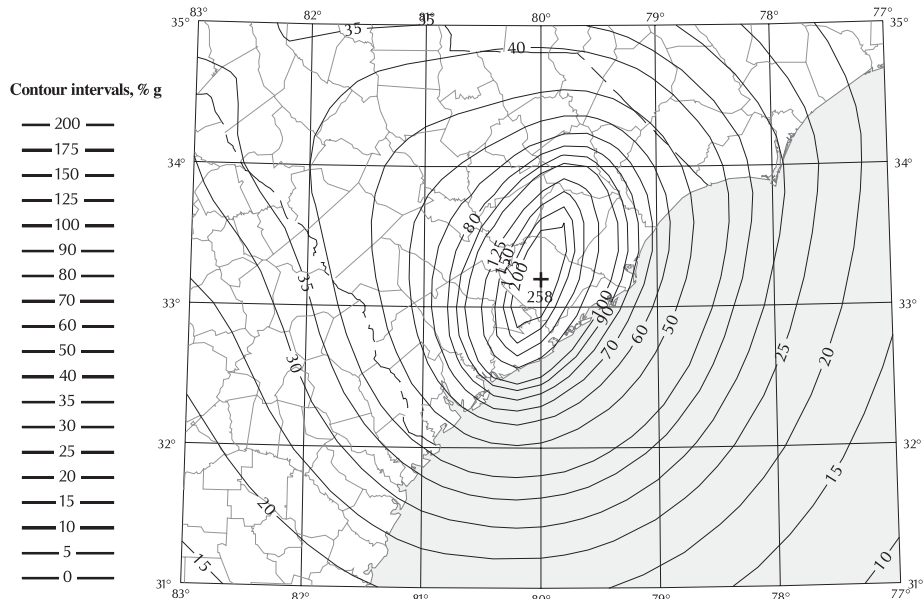
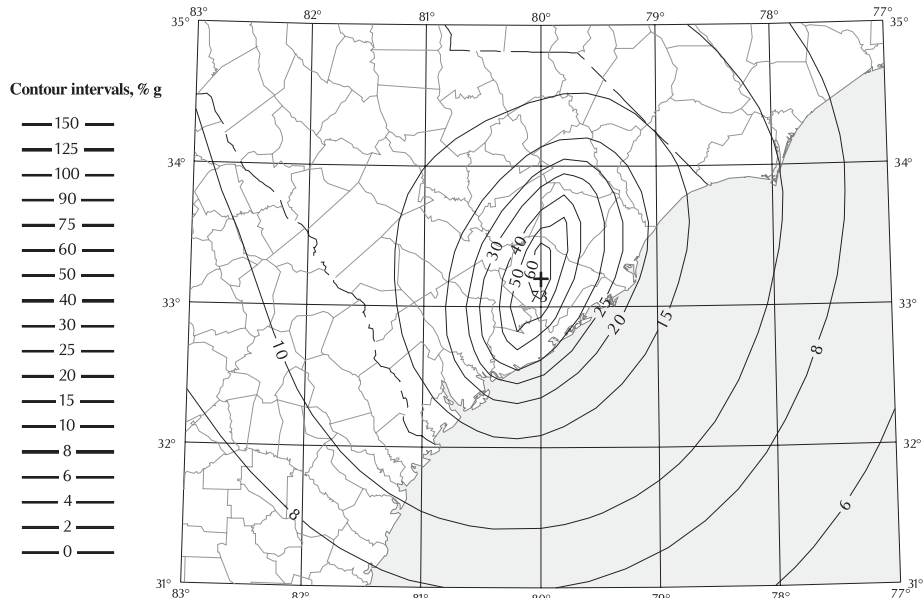


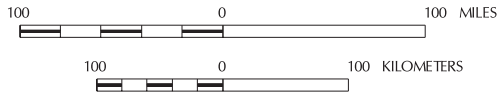
FIGURE 3.3-9 MAXIMUM CONSIDERED EARTHQUAKE GROUND MOTION FOR REGION 4 OF 0.2 AND 1.0 SEC SPECTRAL RESPONSE ACCELERATION (5% OF CRITICAL DAMPING), SITE CLASS B



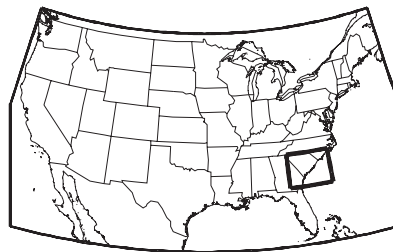
0.2 SEC SPECTRAL RESPONSE ACCELERATION (5% OF CRITICAL DAMPING)



1.0 SEC SPECTRAL RESPONSE ACCELERATION (5% OF CRITICAL DAMPING)



Explanation	
+ 6.2	Point value of spectral response acceleration expressed as a percent of gravity
— 10 —	Contours of spectral response acceleration expressed as a percent of gravity. Hachures point in direction of decreasing values.
- - - 10 - - -	
DISCUSSION	
Refer to the maps of Maximum Considered Earthquake Ground Motion for the Conterminous United States of 0.2 and 1.0 sec Spectral Response Acceleration (Figures 3.3-1 and 3.3-2) for discussion and references.	



Index map showing location of study area