

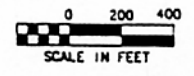
**LEGEND**

- STF-NPL SITE BOUNDARY
- 1 TCL YARD AREA
- 2 GANTRY CRANE AREA
- 3 FUEL TANK
- 4 SHED
- 5 LANTERN SHED
- 6 STOREHOUSE, BELTHOUSE, ROLLING MILL, STORAGE BLDG
- 7 FUEL CELLAR
- 8 BURN PIT
- 9 TRASH DUMP
- 10 STORAGE YARD
- 11 RUBBISH TRACK CORRIDOR
- 12 CONCRETE CASTING PLANT
- 13 SANDBLAST SHED
- 14 BLACKSMITH SHOP
- 15 CONCRETE FLOOR
- 16 LANDING STRIP
- 17 TRASH BURNING AREA
- 18 TRASH PIT (PAINT SHOP)
- 19 CAR CASTINGS PLATFORM
- 20 PAINT SHOP
- 21 CAR SHOP
- 22 AIRPORT BLDG
- 23 MADISON STREET
- 24 OPEN SHED
- 25 DRY KILN
- 26 WASTE SOAKING VAT
- 27 UST (OIL)
- 28 PAINT SHOP
- 29 PAINT HOUSE
- 30 FREIGHT REPAIR SHED
- 31 FINISHED LUMBER SHED
- 32 WHEEL SHOP
- 33 GENERATOR HOUSE
- 34 UST (OIL)
- 35 PUMPS
- 36 DIP TANK
- 37 DROP PIT
- 38 WOODWORKING SHOP
- 39 COACH SHOP
- 40 BOILER HOUSE
- 41 OIL TANKS
- 42 PAINT SHOP
- 43 BRASS
- 44 MACHINE SHOP
- 45 SOLVENT SHED
- 46 BOILER, TIN TANK, AND COPPER SHOP
- 47 SOUTH MACHINE SHOP
- 48 TRASH BURNER
- 49 BLACKSMITH SHOP
- 50 IRON & STEEL STORAGE
- 51 TURNTABLE
- 52 COKE & COAL
- 53 FORMER IRON FOUNDRY
- 54 RAILCAR CLEANOUT AREA
- 55 BURIED DRUMS (REMOVED)
- 56 FORMER BRASS FOUNDRY SITE

← Dry well contamination (PCBs)



Ecology VCP UST removal c 1991-92



**BASE MAP REFERENCE**  
 WALKER & ASSOC. 10-22-86  
 SURFACE DEBRIS SAMPLING PLAN  
 FEBRUARY 1987  
 FOR SITTS & HILL ENGINEERS, INC  
 RETEC REMEDIATION TECHNOLOGIES, INC.  
 SOUTH TACOMA SWAMP

**Kennedy/Jenks Consultants**

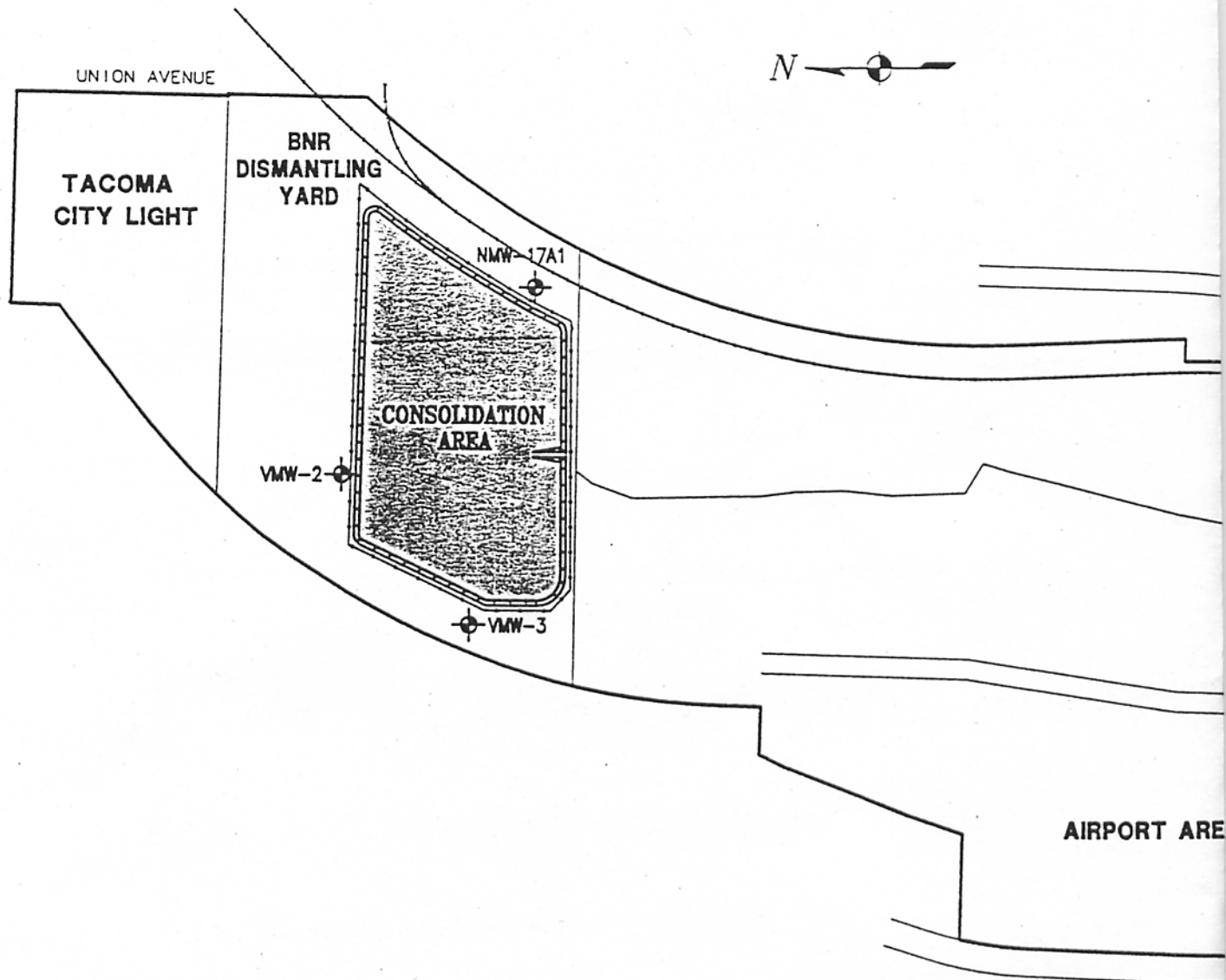
SOUTH TACOMA FIELD  
 TACOMA, WA

**MAJOR HISTORICAL USES OF THE STF SITE**


Pre VCP days  
 '90/'91 UST removal

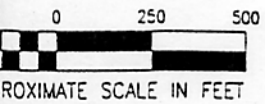
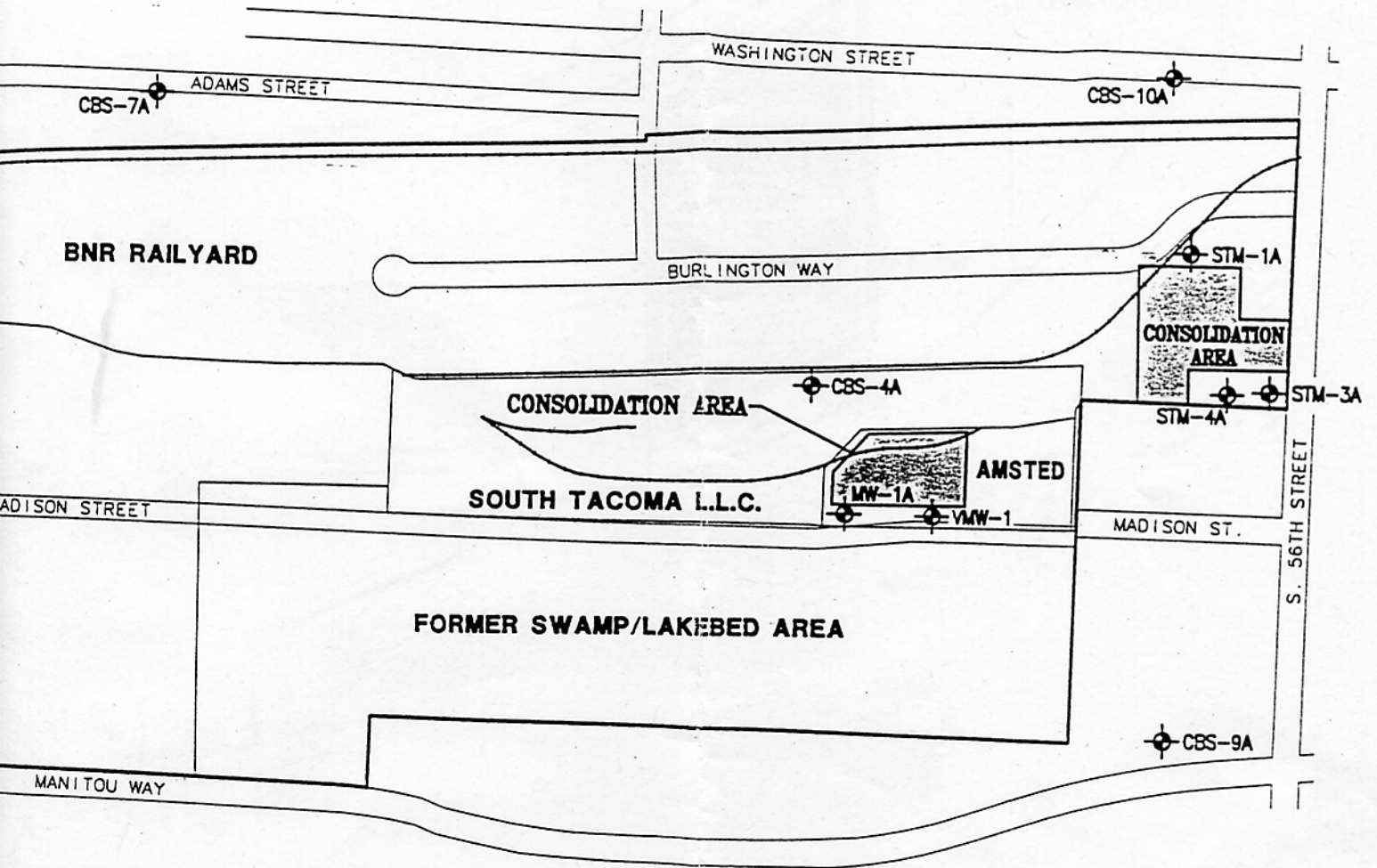
Drums removed Retec for BNSF in the lake '80's  
 ↑ drums

Figure 1 for STF First 5-Yr Review Report - April 2003



**LEGEND**

NMW-1A  EXISTING MONITORING WELL LOCATION

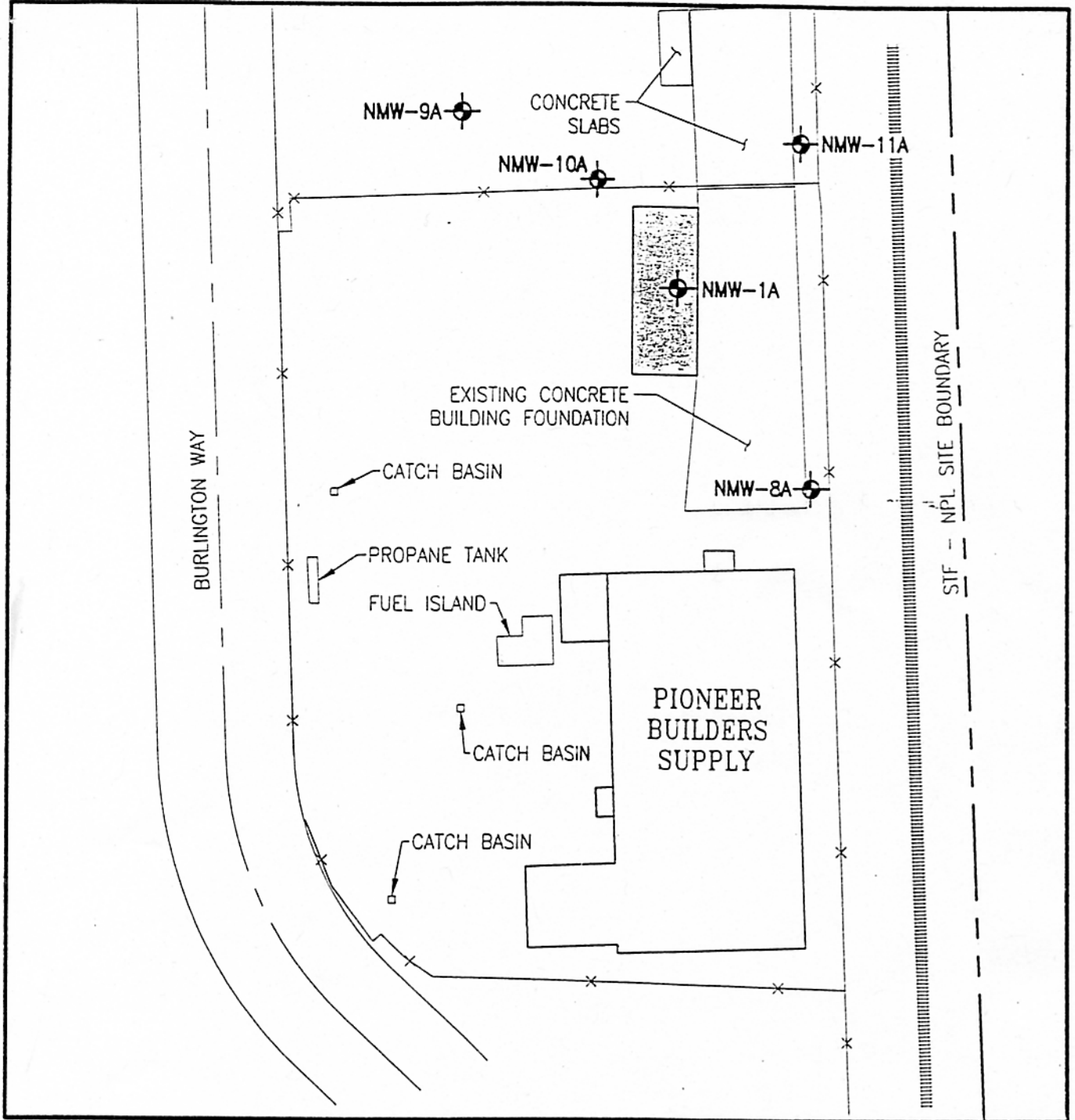


**Kennedy/Jenks Consultants**





SOUTH TACOMA FIELD  
TACOMA, WA

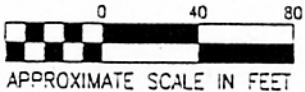
**MONITORING WELL LOCATIONS**

Figure 2A for STF  
First 5-Yr Review Report  
April 2003



**LEGEND**

- NMW-1A  MONITORING WELL
-  EXISTING RAILROAD TRACKS
-  EXISTING FENCE
-  UNDERGROUND TANK EXCAVATION



**Kennedy/Jenks Consultants**

SOUTH TACOMA FIELD  
TACOMA, WA

**PIONEER BUILDERS SUPPLY  
MONITORING WELL LOCATIONS**

**NOTE:**  
1) ALL LOCATIONS ARE APPROXIMATE.

Figure 2B for STF  
First 5-Yr Review Report  
April 2003