

Ecoregion

Definition

Ecoregions are large landscape areas defined by climate, physical characteristics, and the plants and animals living there.

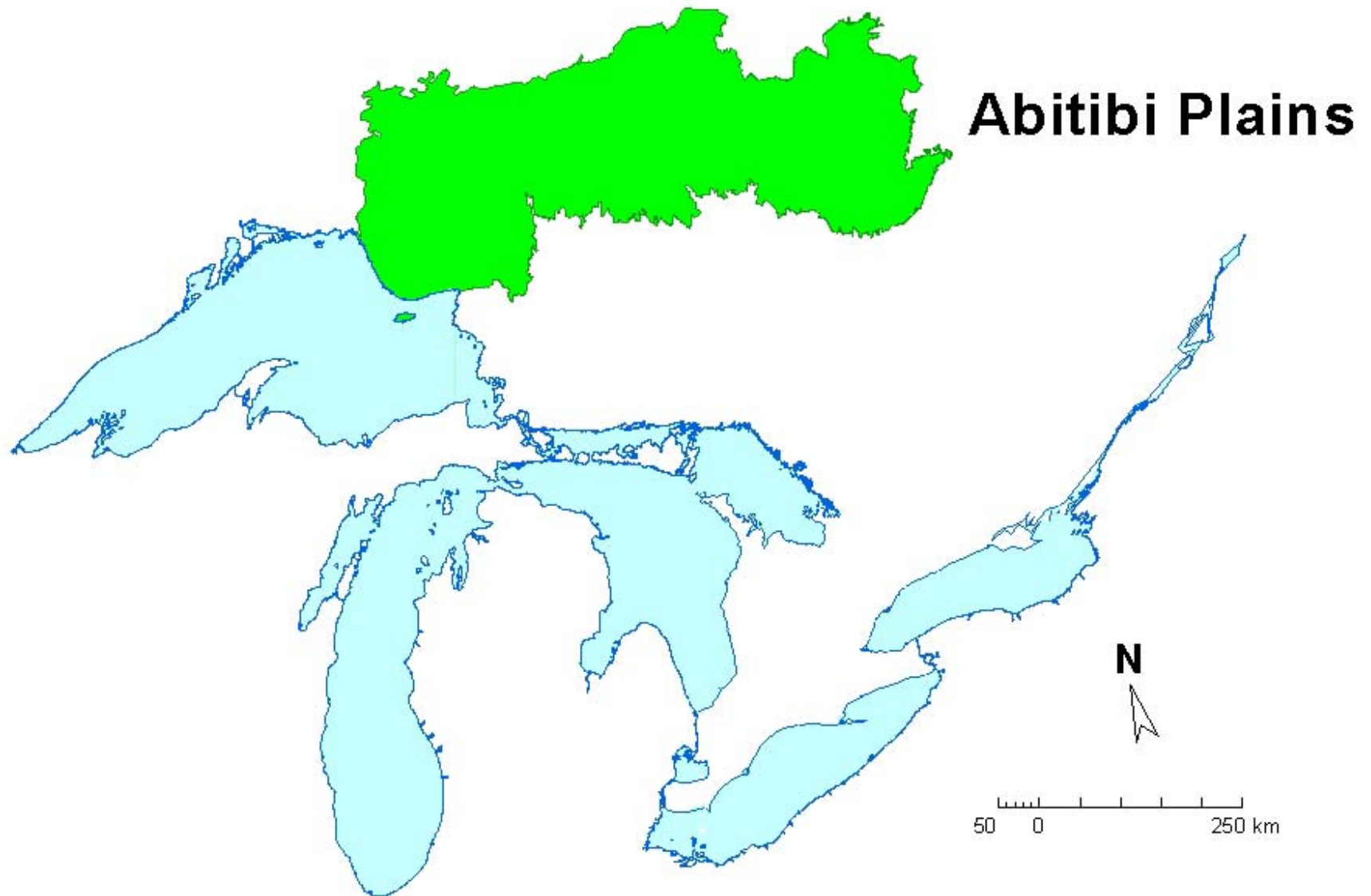
Factors used in determining Great Lakes coastal ecoregion quality:

- **Characteristic shoreline types**
- **Significant natural communities**
- **Existing representation in parks/protected areas**
- **Priority unprotected features**
- **Urban area within shoreline watersheds**

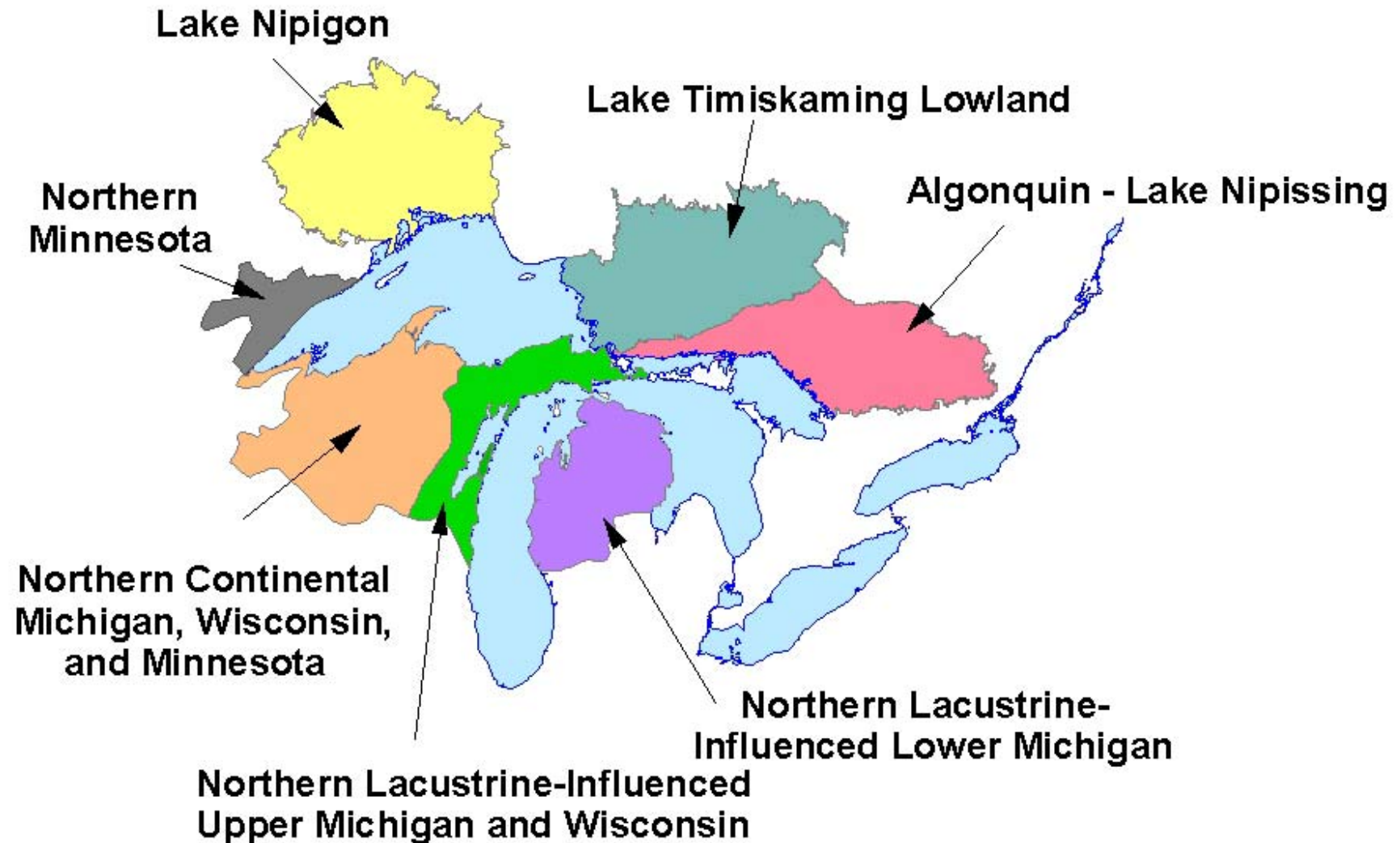
(More) Factors used in determining Great Lakes coastal ecoregion quality:

- **Agriculture within shoreline watersheds**
- **Residential/cottage/marina shoreline use**
- **Lake edge armoured against erosion**
- **Rate of land-use change**
- **Planning/restoration activities under way**
- **Trend in shoreline health**

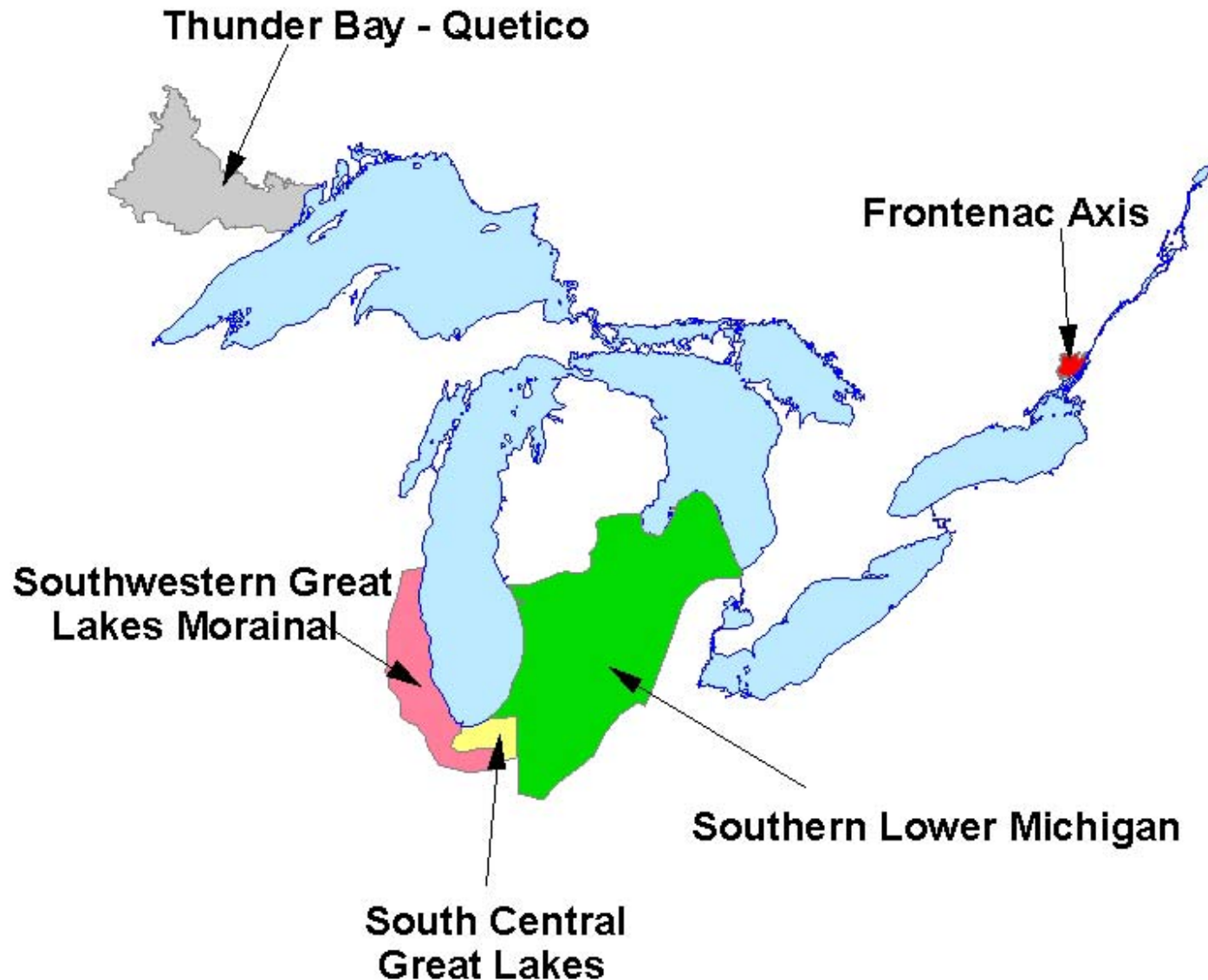
“A” Rated Ecoregion



“B” Rated Ecoregions



“C” Rated Ecoregions



“D” Rated Ecoregions

