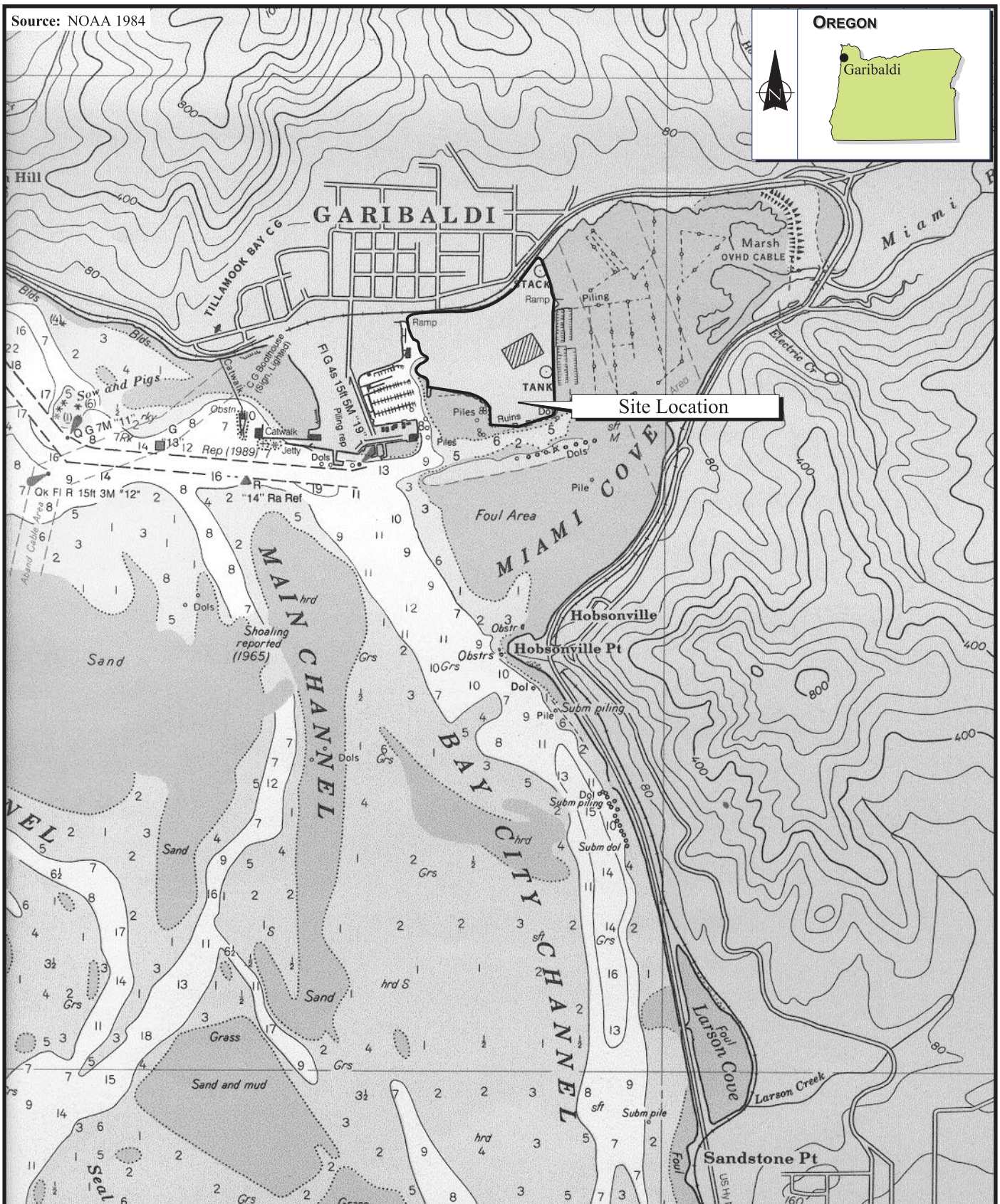


Source: NOAA 1984

OREGON



ecology and environment, inc.
International Specialists in the Environment
Seattle, Washington

OLD MILL MARINA
Garibaldi, Oregon

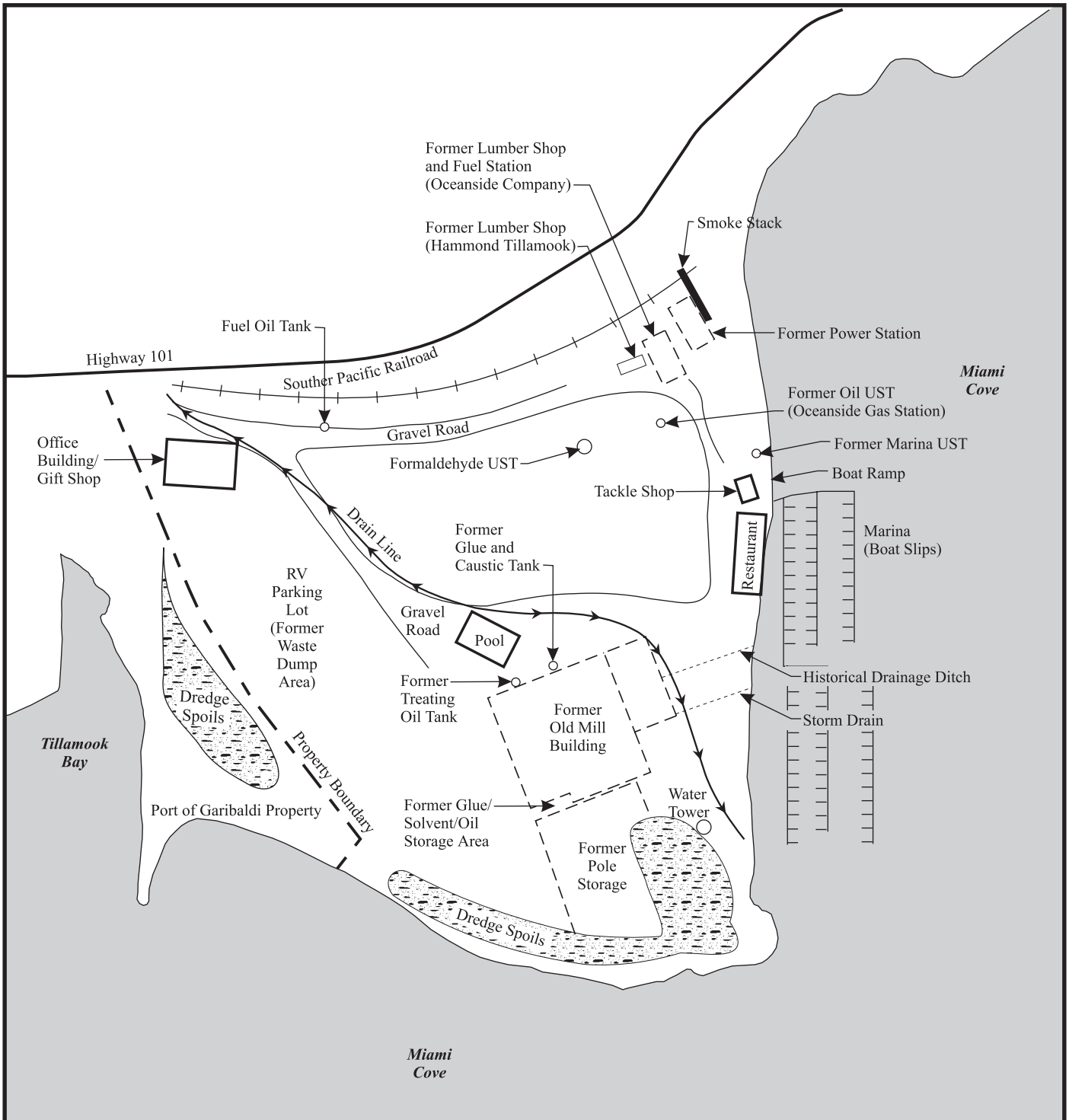


Approximate Scale in Miles

Figure 2-1
SITE VICINITY MAP




Date: 1-12-01	TDD No. 00-02-0006	PAN No. EB0601SIT0	Dwg. No. EB0601 2-1	Pubs. No. S521
------------------	-----------------------	-----------------------	------------------------	-------------------

Drawn by: AES



Key:



-  Water
-  RV Recreational Vehicle
-  UST Underground Storage Tank

Note: Locations Estimated



ecology and environment, inc.
International Specialists in the Environment
Seattle, Washington

OLD MILL MARINA
Garibaldi, Oregon



Figure 2-2
SITE MAP

Date: 1-12-01	TDD No. 00-02-0006	PAN No. EB0601SIT0	Dwg. No. EB0601 2-2	Pubs. No. S521
------------------	-----------------------	-----------------------	------------------------	-------------------



Note: OF01 through OF09 are the PPE sample locations.

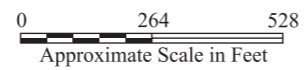


Figure 3-1
 STATION LOCATION MAP

Date: 1/18/01	Drawn by: AES	TDD No. 00-02-0006	PAN No. EB0601SIT0	Dwg. No. EB0601 3-1	Pubs. No. S521
------------------	------------------	-----------------------	-----------------------	------------------------	-------------------