

**07-0027**

Corporate Environmental Programs
General Electric Company
100 Woodlawn Ave., Pittsfield, MA 01201

SDMS:
158094_158095

Transmitted Via FedEx

January 7, 2000

Mr. Bryan Olson
Mr. Dean Tagliaferro
Site Evaluation and Response Section (HBR)
U.S. Environmental Protection Agency
One Congress Street
Boston, MA 02203-2111

**Re: Revised Figure for Addendum No. 1 to
Removal Action Work Plan - Upper ½ Mile Reach of Housatonic River
General Electric Company, Pittsfield, Massachusetts**

Dear Messrs. Olson and Tagliaferro:

On November 4, 1999, the General Electric Company (GE) submitted an addendum (Addendum No. 1) to GE's *Removal Action Work Plan - Upper ½ Mile Reach of Housatonic River* [Blasland, Bouck & Lee, Inc. (BBL), August 1999]. That Addendum No. 1 presented information on two figures (Figure 4-4 and Figure 7-1D) associated with construction and restoration activities in the Upper ½-Mile Reach of Housatonic River adjacent to the Lyman Street Area (as defined in the Consent Decree). Subsequently, on December 3, 1999 EPA issued a letter to GE regarding Addendum No. 1 documenting GE's prior agreement with EPA to make certain modifications to Figure 7-1D of Addendum No. 1. In accordance with that letter, Figure 7-1D has been revised and is enclosed.

Consistent with Addendum No. 1 submitted on November 4, 1999, in accordance with discussions between GE counsel and EPA counsel, this revised figure for the addendum should be considered, for purposes of the Consent Decree lodged October 7, 1999, as a non-material modification to the Upper ½-Mile Reach Removal Action Work Plan under Paragraph 216 of the Consent Decree.

Please contact me if you have any questions regarding this revised figure.

Sincerely yours,

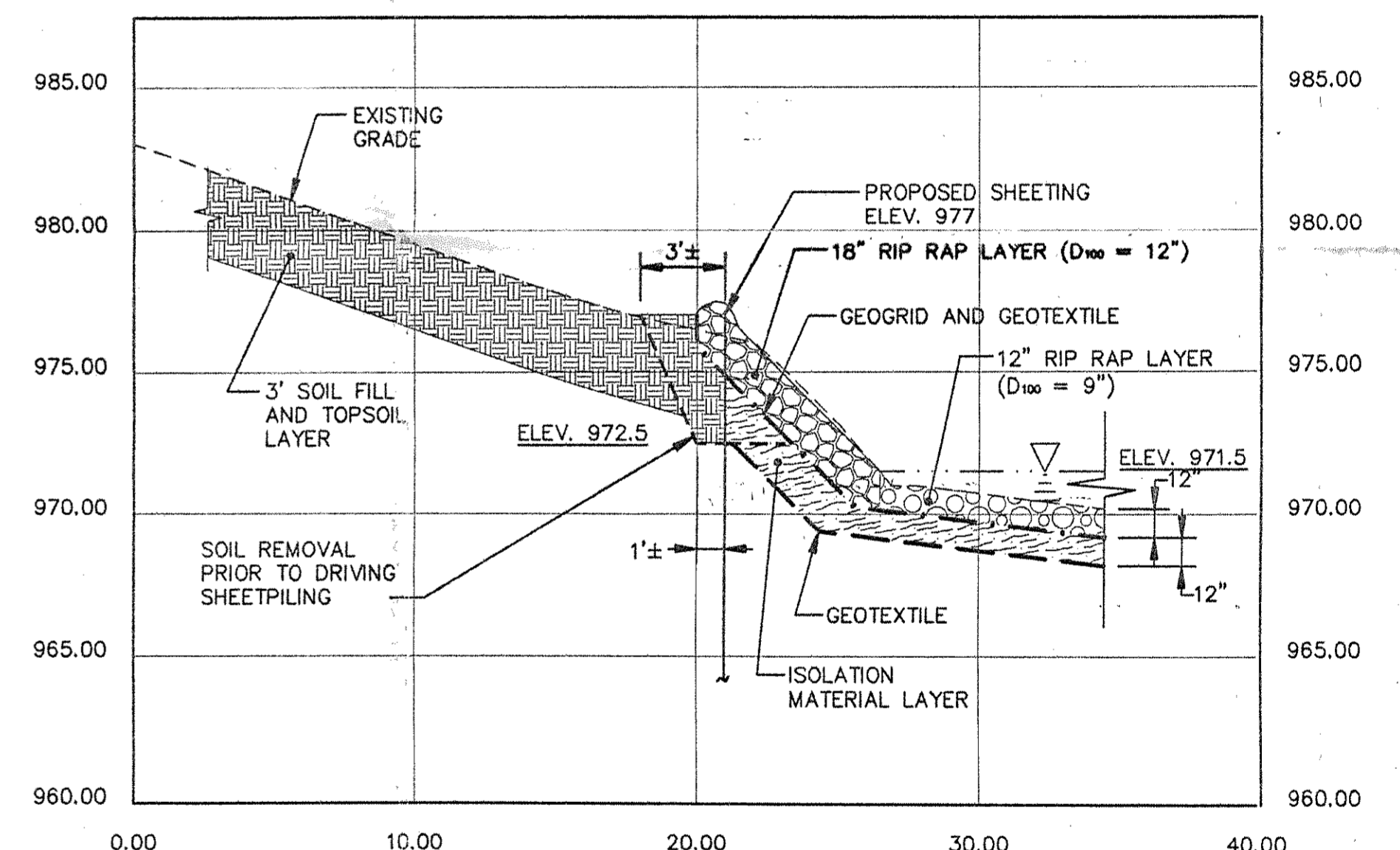
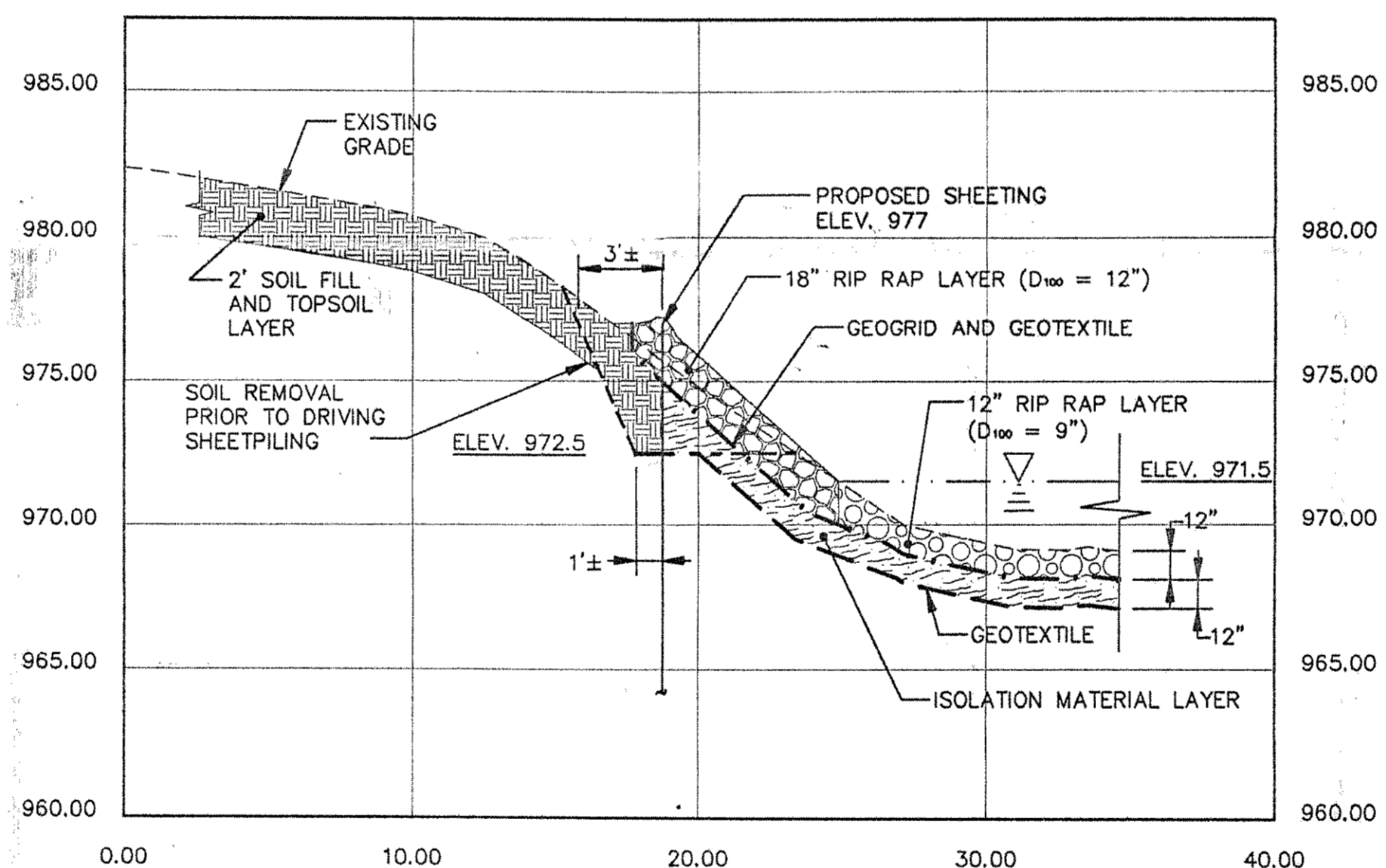
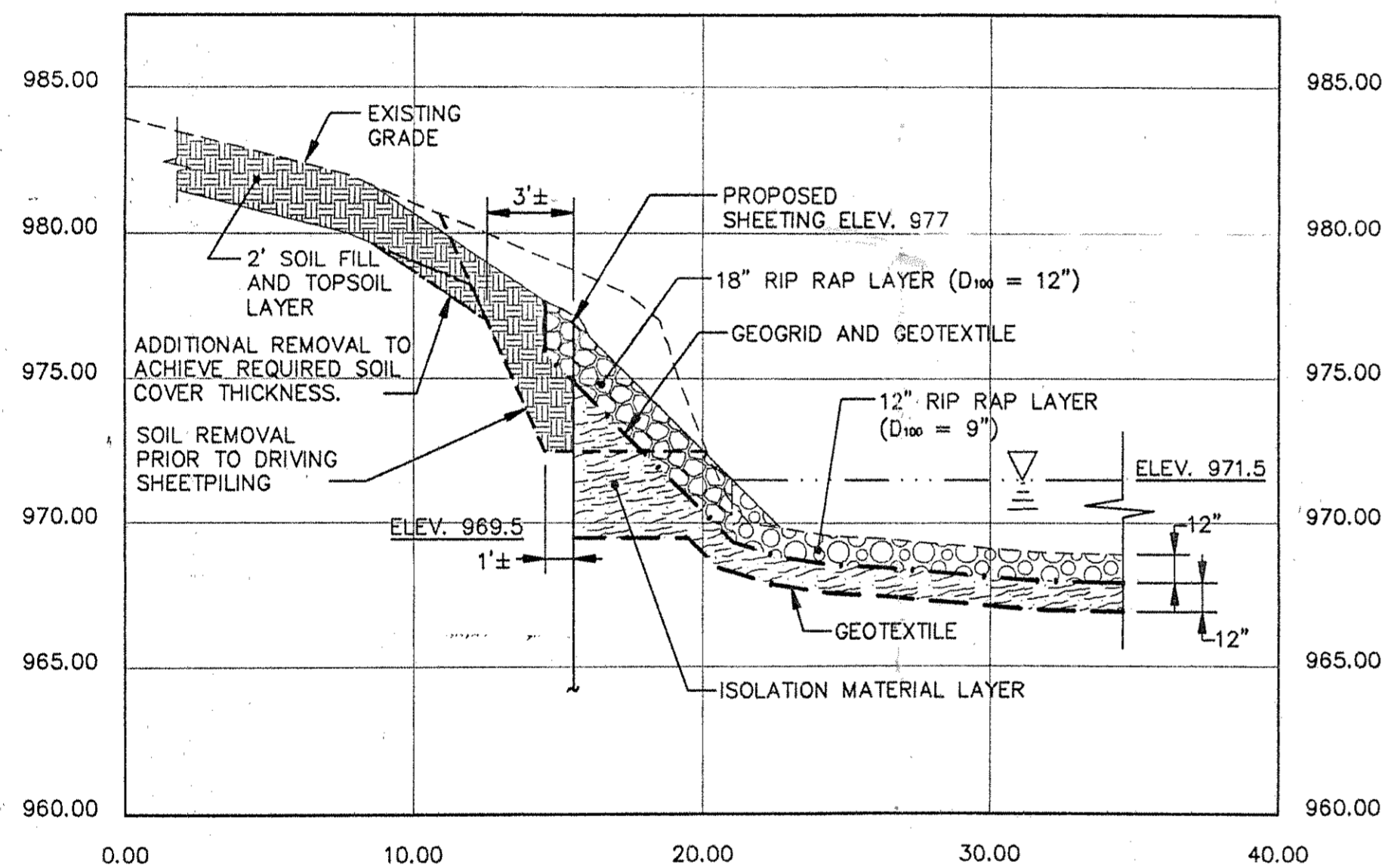
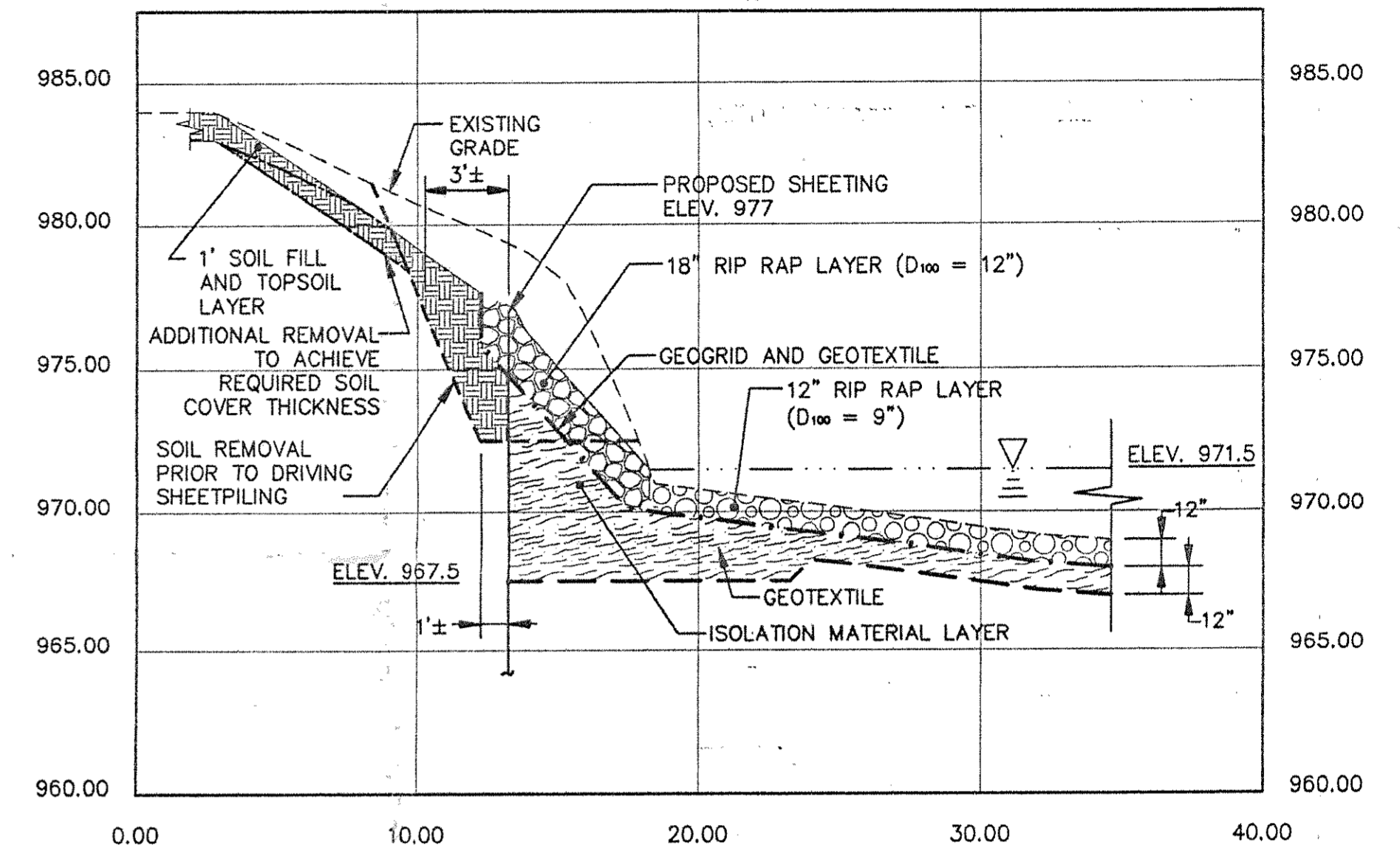
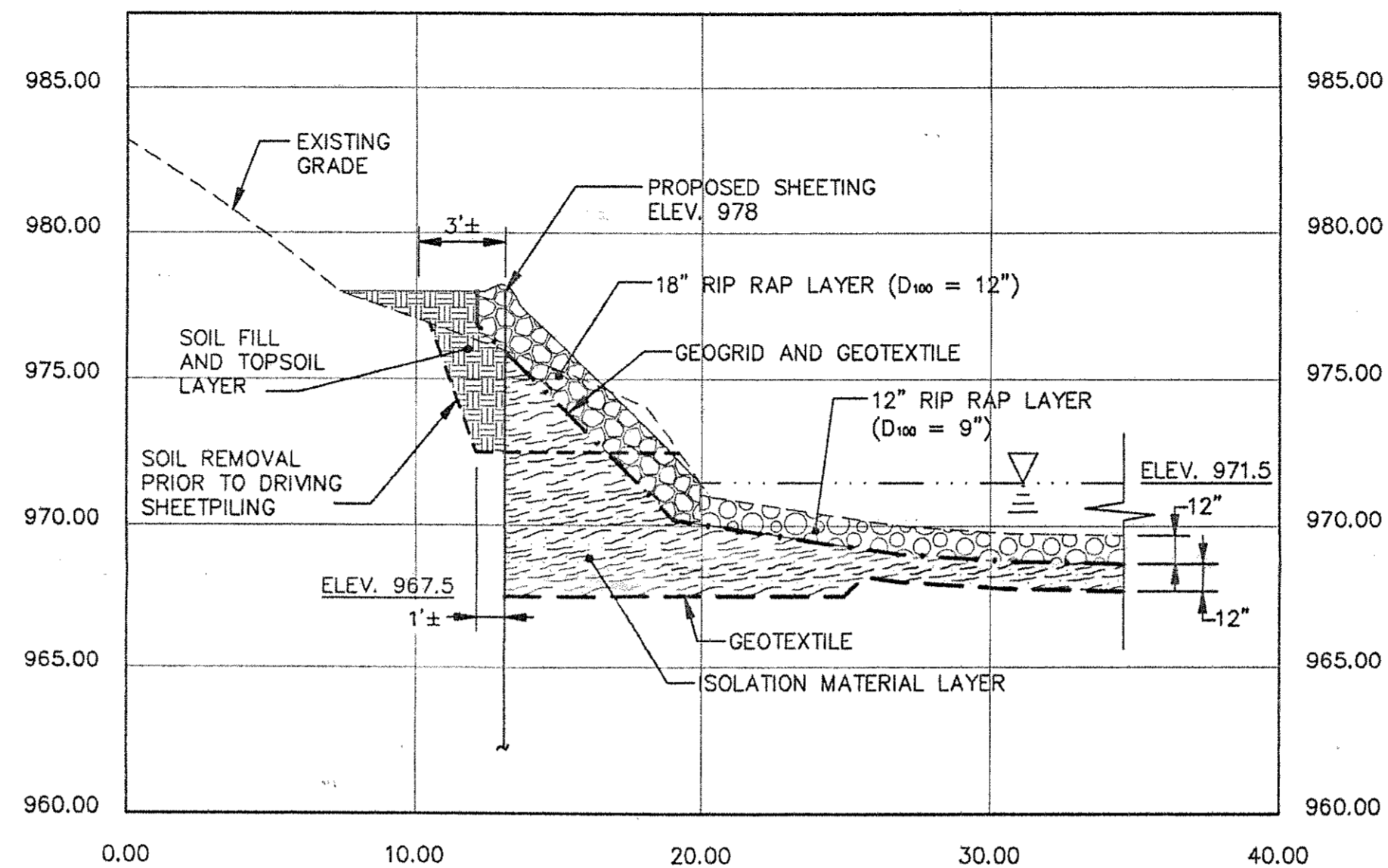
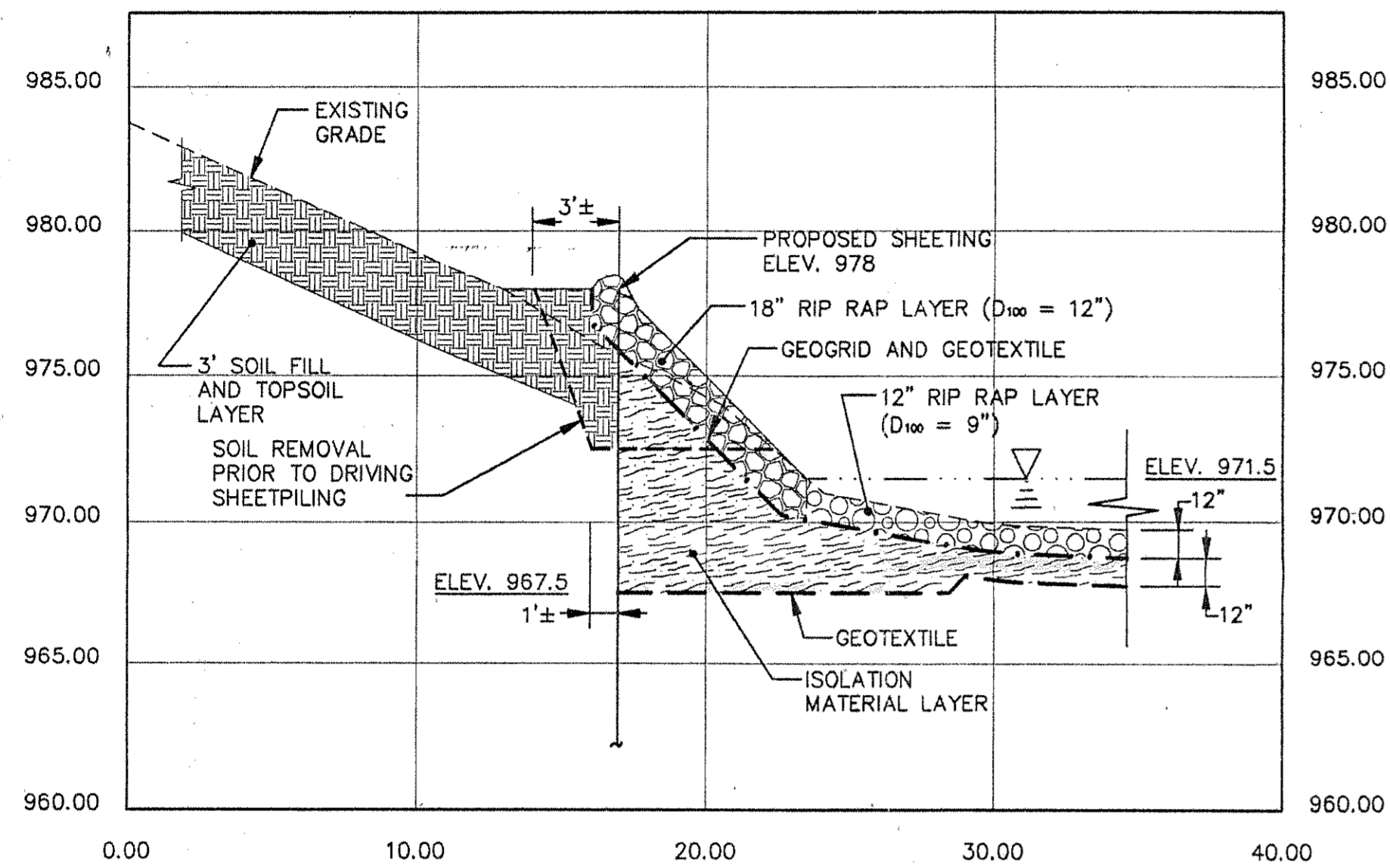
Andrew T. Silfer, P.E.
Project Coordinator

JJL

Enclosures
01901938.WPD

cc: Holly Inglis, EPA*
Tim Conway, Esq., EPA* (3 encl.)
Alan Weinberg, MDEP*
Susan Steenstrup, MDEP*
J. Lyn Cutler, MDEP* (2 encl.)
Robert Bell, Esq., MDEP*
Mayor Gerald Doyle, City of Pittsfield*
Jeffrey Bernstein, Esq., Bernstein, Cushner & Kimmel*
Pittsfield Conservation Commission*
Pittsfield Department of Health*
Dawn Vielleux, Roy F. Weston*
Jane Gardner, Esq., GE
Andrew Thomas, Jr., Esq., GE*
Michael Carroll, GE*
James Bieke, Esq., Shea & Gardner*
Sam Gutter, Esq., Sidley & Austin*
Ray Goff, USACE*
K.C. Mitkevicius, USACE*
Kenneth Finkelstein, NOAA*
Field Supervisor, U.S. Fish and Wildlife Service, DOI*
Thomas LaRosa, MA EOEAA*
James Milkey, Esq., MA AG*
Charles Fredette, CDEP*
Robert Goldman, Blasland, Bouck & Lee*
Public Information Repositories* (6 encl.)

(* with enclosure)



NOTE:

1. THE LOCATION OF THE SHEETPILE SHOWN IS APPROXIMATE AND WILL BE FIELD ADJUSTED BASED ON TOPOGRAPHIC CONDITIONS TO CREATE A MAXIMUM BANK SLOPE OF 1H:1V (I.E., NO STEEPER THAN A 1:1 SLOPE) FOR THE RESTORED BANK FROM THE RIVER'S EDGE TO THE TOP OF SHEETING.

No.	Date	Revisions
1	11/4/99	ADDENDUM No. 1 -- SECTIONS V-V' THROUGH AA-AA'
2	1/7/00	REVISIONS PER EPA'S 12/3/99 LETTER

GENERAL ELECTRIC COMPANY
PITTSFIELD, MASSACHUSETTS
REMOVAL ACTION WORK PLAN -
UPPER 1/2-MILE REACH OF HOUSATONIC RIVER

CROSS-SECTIONS

BBL BLASLAND, BOUCK & LEE, INC.
engineers & scientists

FIGURE
7-1D