

FINAL

**SUPPLEMENTAL INVESTIGATION WORK PLAN
FOR THE LOWER HOUSATONIC RIVER**

**GENERAL ELECTRIC (GE) HOUSATONIC RIVER PROJECT
PITTSFIELD, MASSACHUSETTS**

Appendix D

Contract No. DACW33-94-D-0009

Task Order No. 0032

DCN: GEP2-020900-AAME

Prepared for

**U.S. ARMY CORPS OF ENGINEERS
NORTH ATLANTIC DIVISION
NEW ENGLAND DISTRICT**

696 Virginia Road

Concord, Massachusetts 01742-2751

Prepared by

ROY F. WESTON, INC.

1 Wall Street

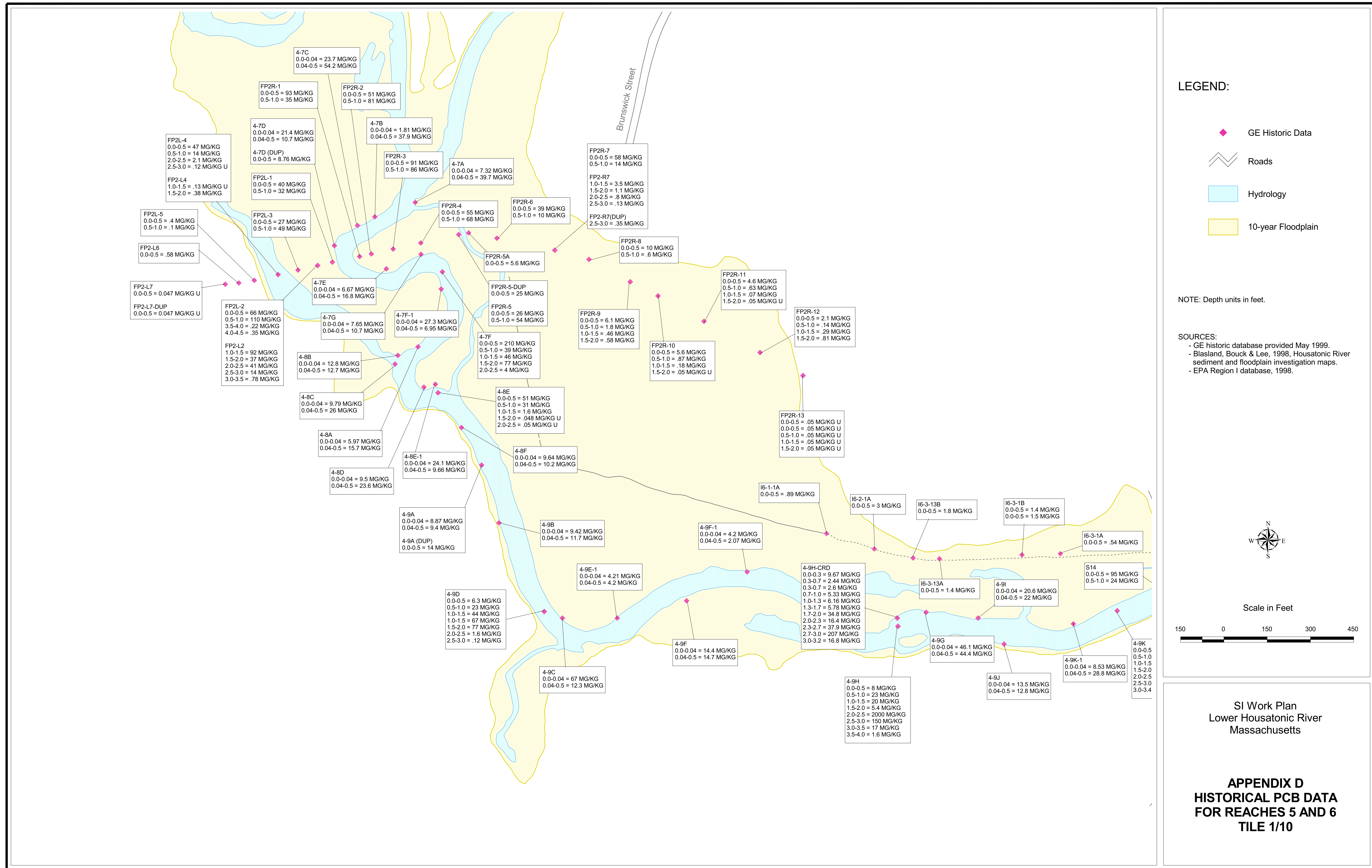
Manchester, NH 03101-1501

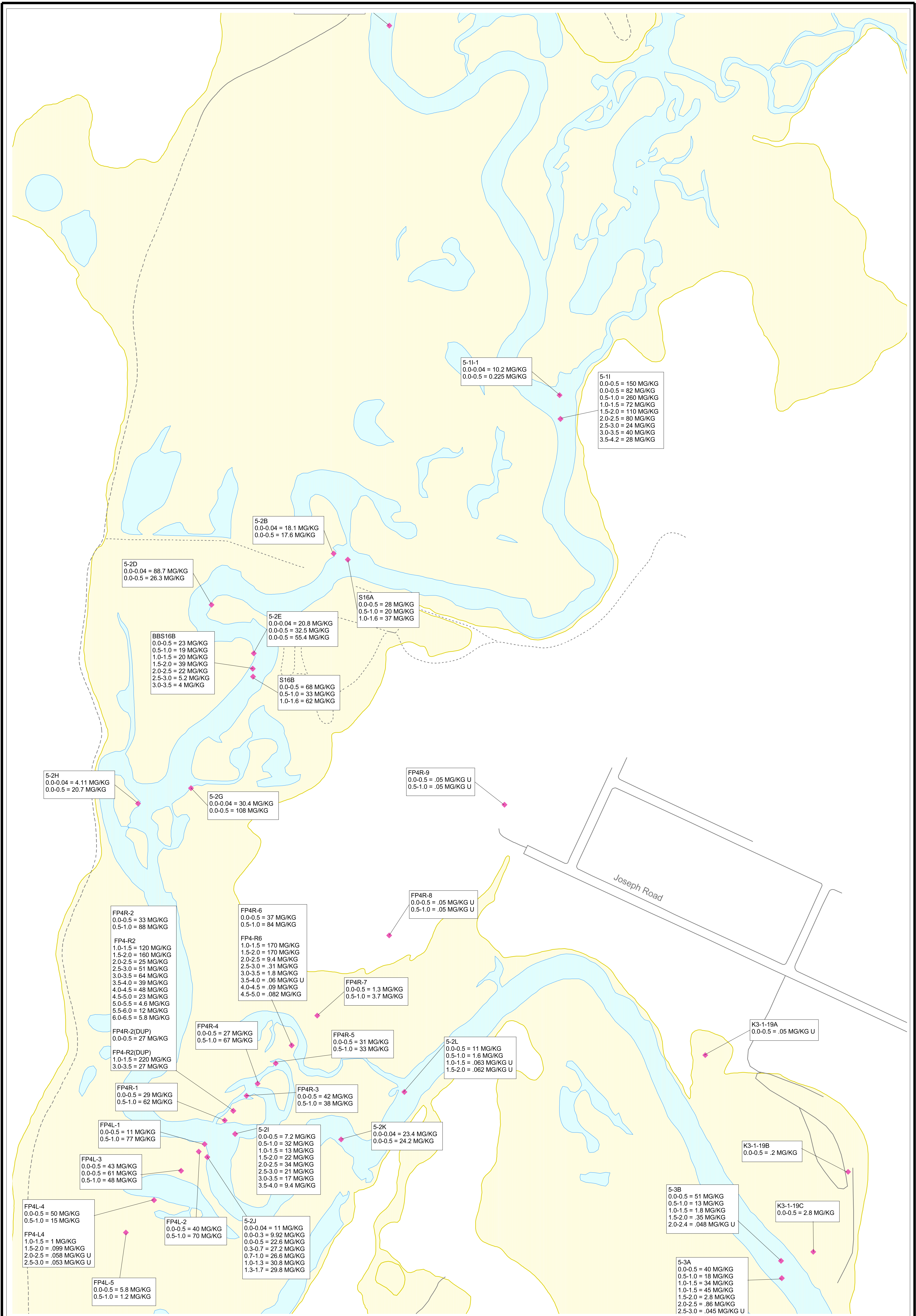
22 February 2000

W.O. No. 10971-032-002-0149

FINAL

APPENDIX D
HISTORICAL PCB DATA MAPS FOR REACHES 5 AND 6





LEGEND:

- ◆ GE Historic Data
- ▭ Hydrology
- ▭ Roads
- ▭ 10-year Floodplain

NOTE: Depth units in feet.

SOURCES:

- GE historic database provided May 1999.
- Blasland, Bouck & Lee, 1998, Housatonic River sediment and floodplain investigation maps.
- EPA Region I database, 1998.

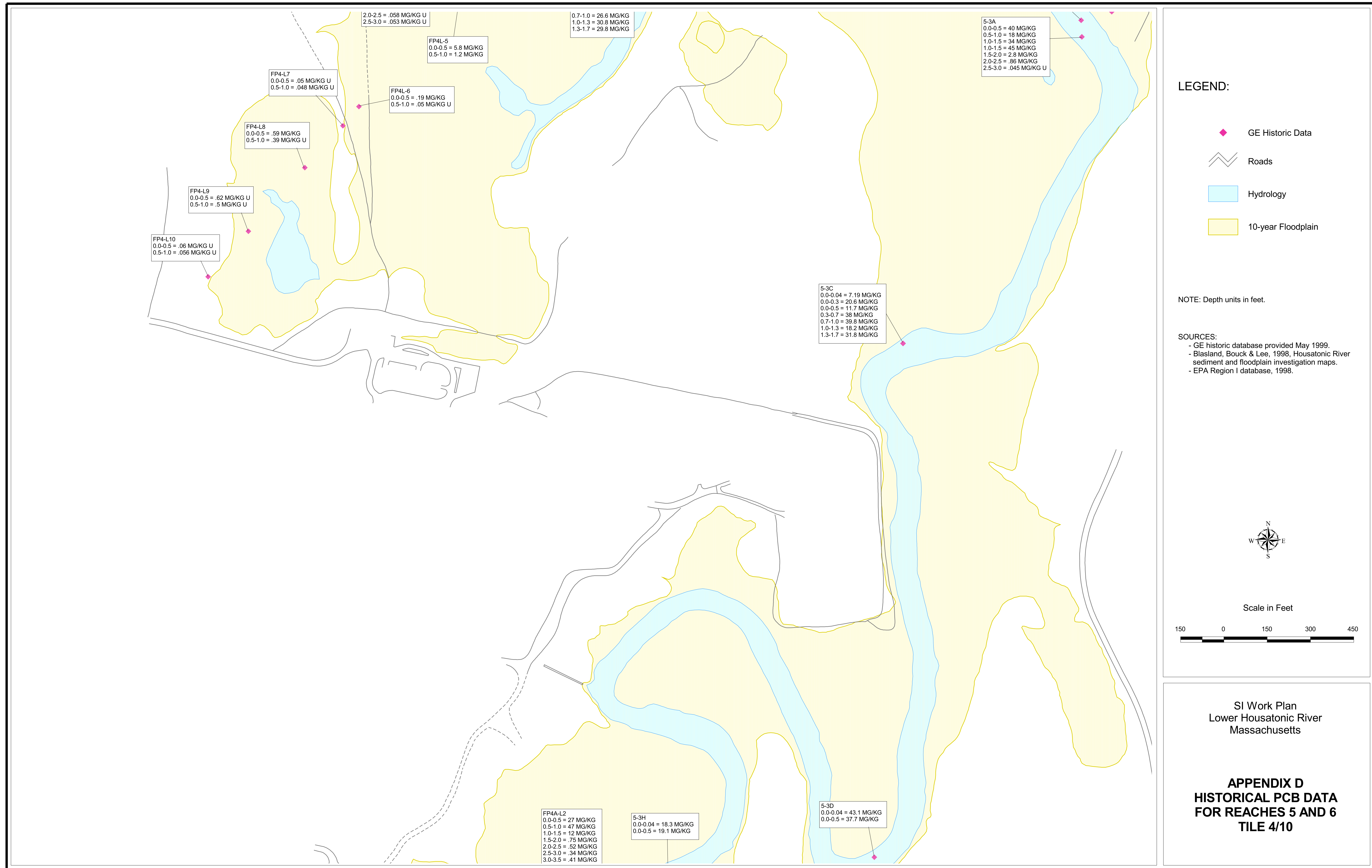


Scale in Feet



SI Work Plan
Lower Housatonic River
Massachusetts

**APPENDIX D
HISTORICAL PCB DATA
FOR REACHES 5 AND 6
TILE 3/10**

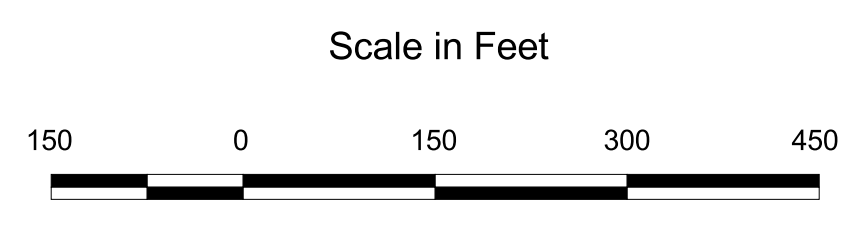



LEGEND:

- ◆ GE Historic Data
- Roads
- Hydrology
- 10-year Floodplain

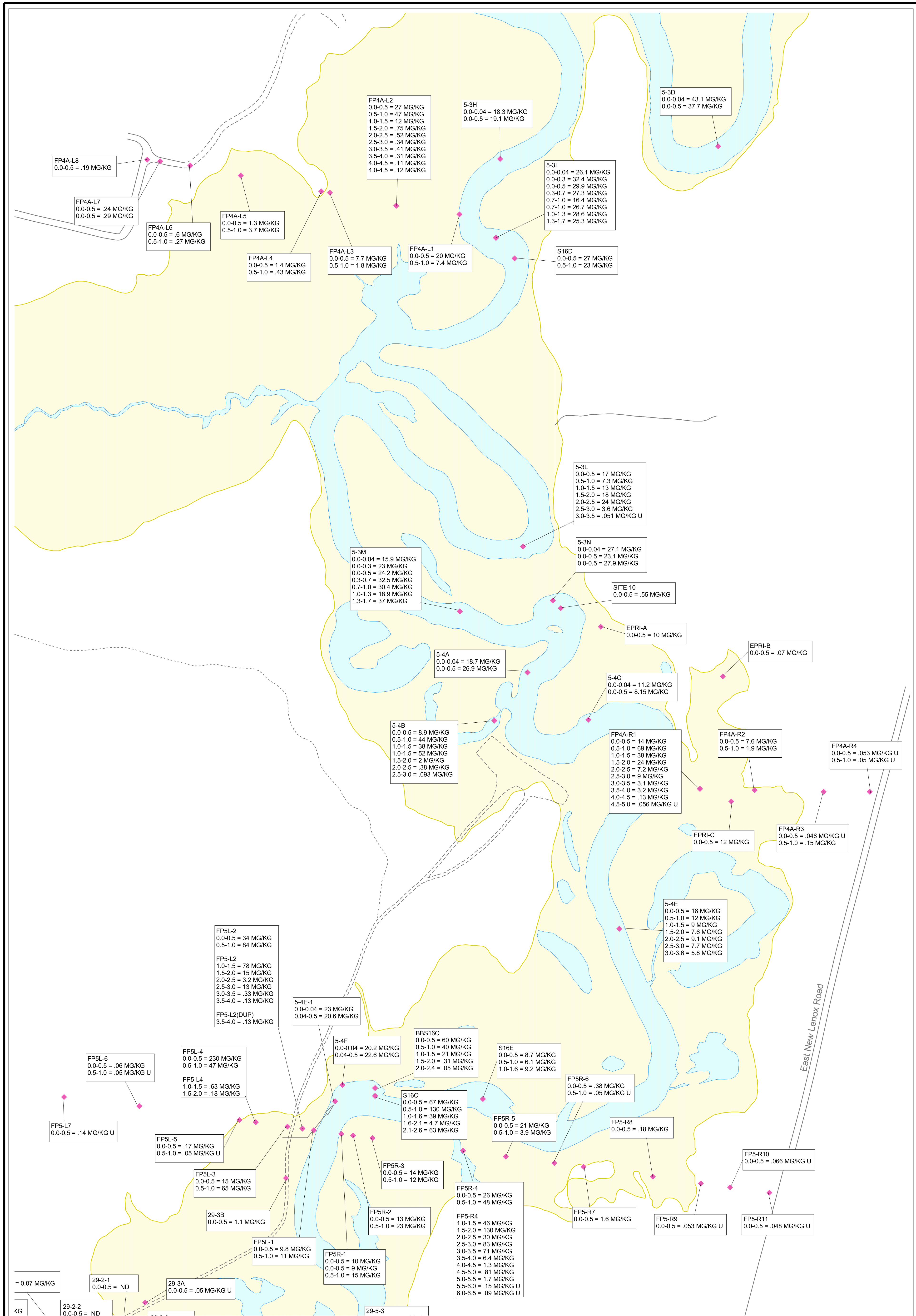
NOTE: Depth units in feet.

- SOURCES:
- GE historic database provided May 1999.
 - Blasland, Bouck & Lee, 1998, Housatonic River sediment and floodplain investigation maps.
 - EPA Region I database, 1998.



SI Work Plan
Lower Housatonic River
Massachusetts

**APPENDIX D
HISTORICAL PCB DATA
FOR REACHES 5 AND 6
TILE 4/10**



LEGEND:

- ◆ GE Historic Data
- ▭ Hydrology
- ▭ Roads
- ▭ 10-year Floodplain

NOTE: Depth units in feet.

SOURCES:

- GE historic database provided May 1999.
- Blasland, Bouck & Lee, 1998, Housatonic River sediment and floodplain investigation maps.
- EPA Region I database, 1998.

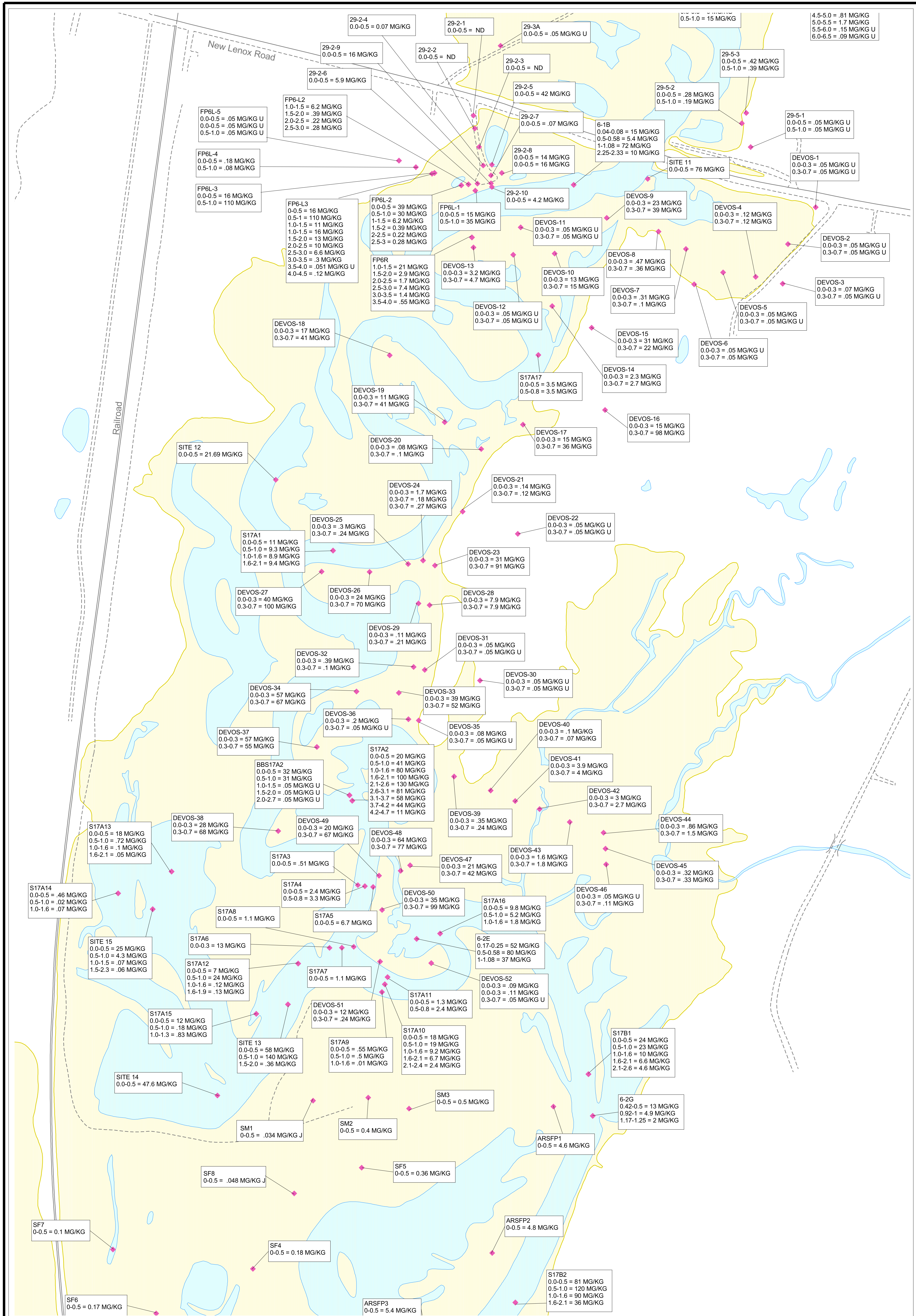
N

Scale in Feet

150 0 150 300 450

SI Work Plan
Lower Housatonic River
Massachusetts

APPENDIX D
HISTORICAL PCB DATA
FOR REACHES 5 AND 6
TILE 5/10

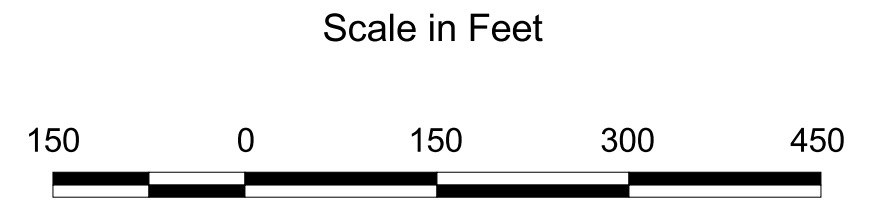
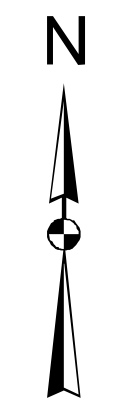


LEGEND:

- ◆ GE Historic Data
- Hydrology
- 10-year Floodplain
- Roads

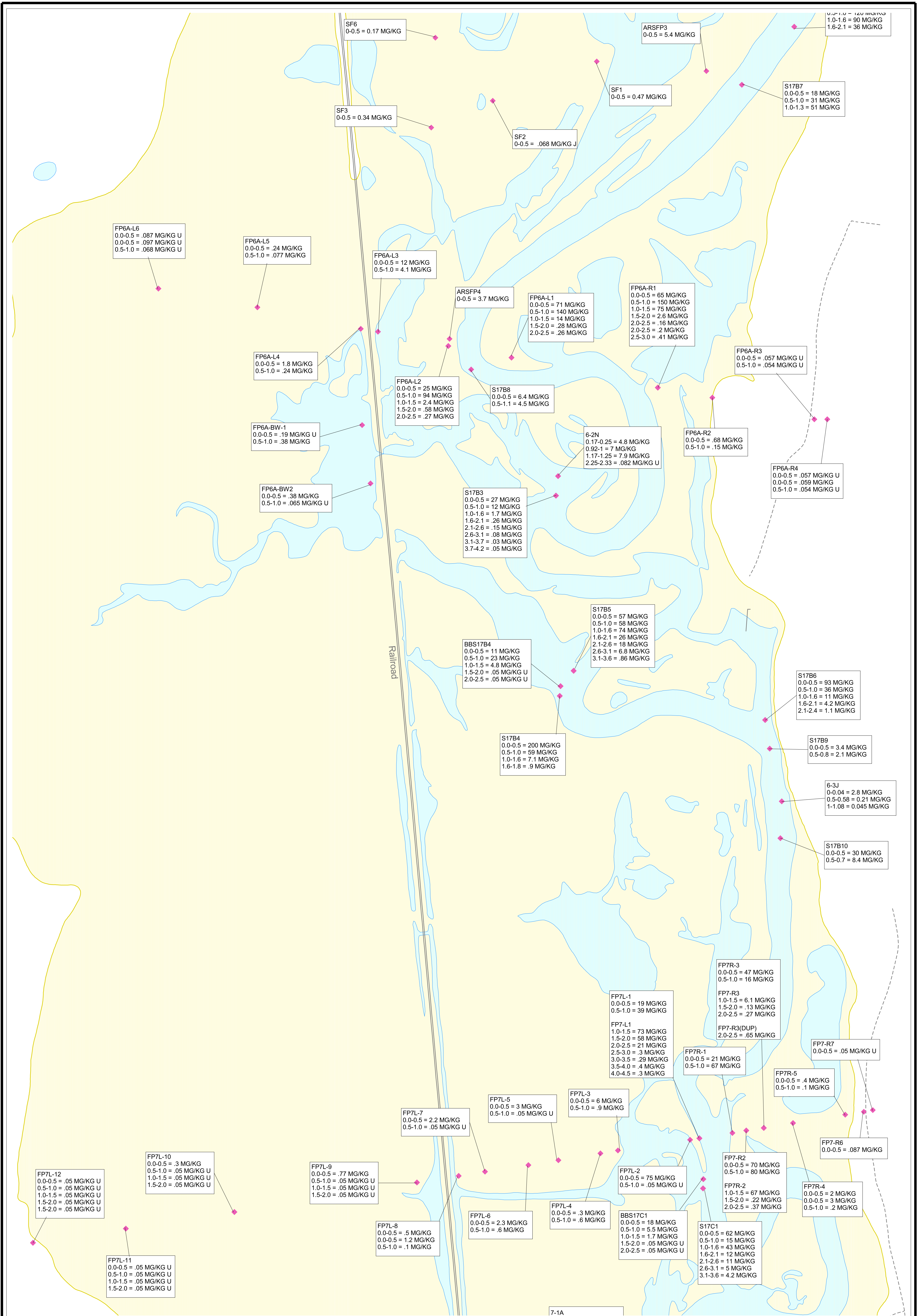
NOTE: Depth units in feet.

SOURCES:
 - GE historic database provided May 1999.
 - Blasland, Bouck & Lee, 1998, Housatonic River sediment and floodplain investigation maps.
 - EPA Region I database, 1998.



SI Work Plan
 Lower Housatonic River
 Massachusetts

**APPENDIX D
 HISTORICAL PCB DATA
 FOR REACHES 5 AND 6
 TILE 6/10**



LEGEND:

- ◆ GE Historic Data
- ▭ Hydrology
- ▭ 10-year Floodplain
- ▭ Roads

NOTE: Depth units in feet.

- SOURCES:
- GE historic database provided May 1999.
 - Blasland, Bouck & Lee, 1998, Housatonic River sediment and floodplain investigation maps.
 - EPA Region I database, 1998.

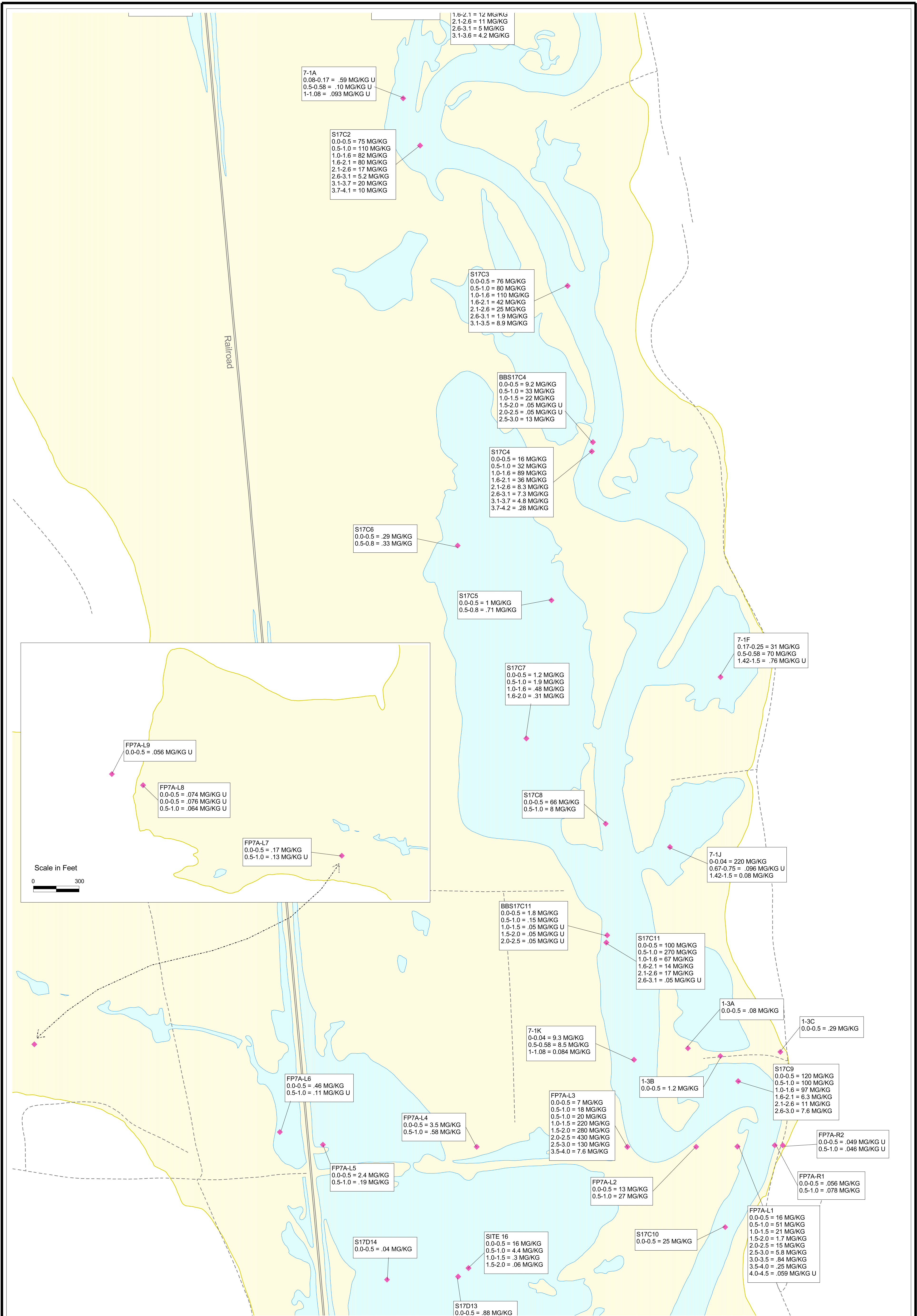


Scale in Feet



SI Work Plan
Lower Housatonic River
Massachusetts

**APPENDIX D
HISTORICAL PCB DATA
FOR REACHES 5 AND 6
TILE 7/10**

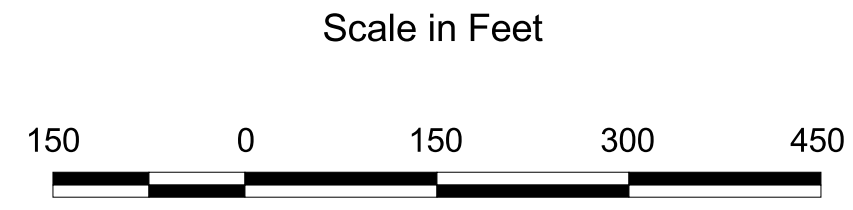


LEGEND:

- ◆ GE Historic Data
- ▭ Hydrology
- ▭ Roads
- ▭ 10-year Floodplain

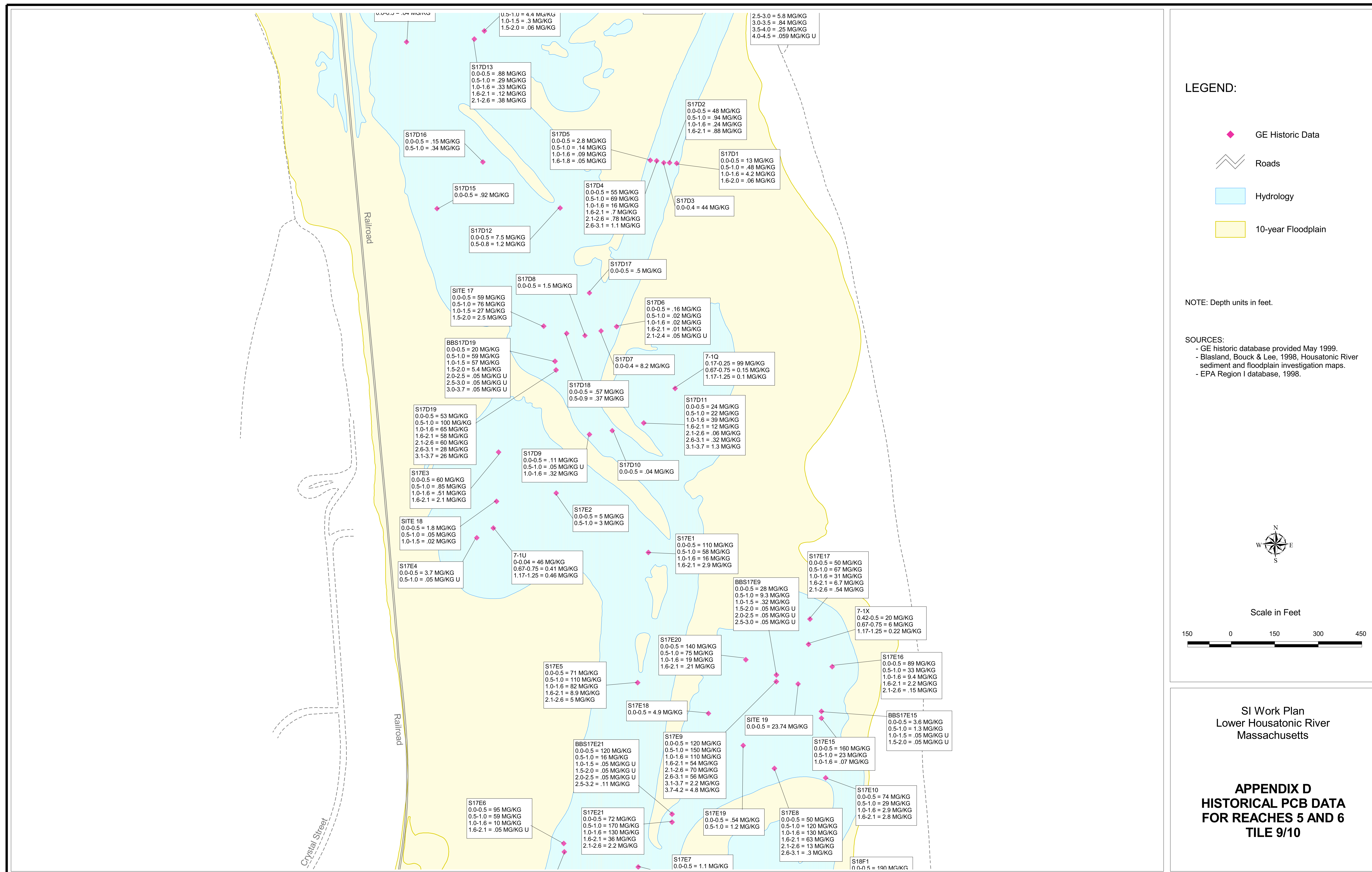
NOTE: Depth units in feet.

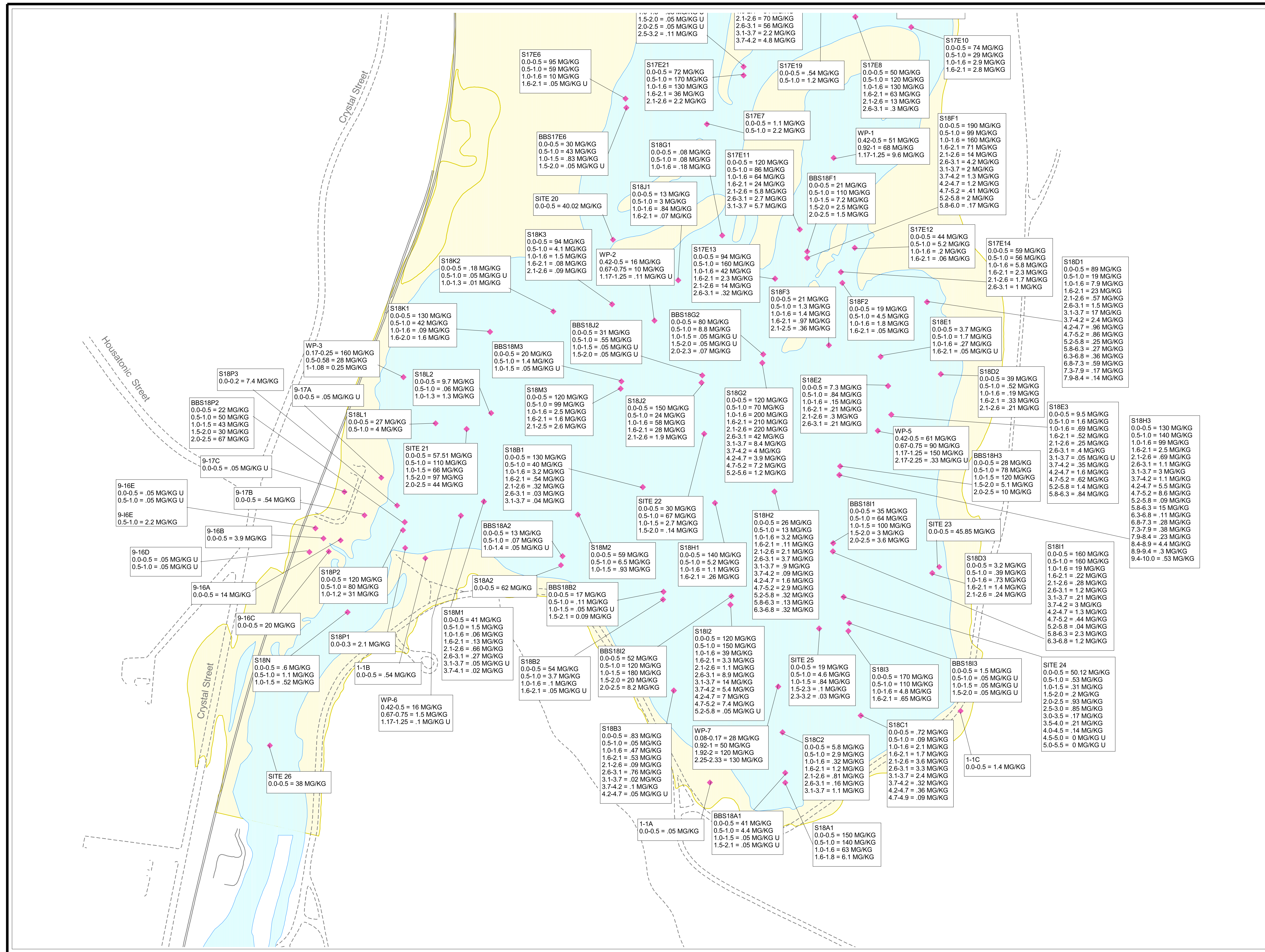
SOURCES:
 - GE historic database provided May 1999.
 - Blasland, Bouck & Lee, 1998, Housatonic River sediment and floodplain investigation maps.
 - EPA Region I database, 1998.



SI Work Plan
 Lower Housatonic River
 Massachusetts

**APPENDIX D
 HISTORICAL PCB DATA
 FOR REACHES 5 AND 6
 TILE 8/10**





LEGEND:

- ◆ GE Historic Data
- Roads
- Hydrology
- 10-year Floodplain

NOTE: Depth units in feet.

SOURCES:

- GE historic database provided May 1999.
- Blasland, Bouck & Lee, 1998, Housatonic River sediment and floodplain investigation maps.
- EPA Region I database, 1998.

Scale in Feet

150 0 150 300 450

**SI Work Plan
Lower Housatonic River
Massachusetts**

**APPENDIX D
HISTORICAL PCB DATA
FOR REACHES 5 AND 6
TILE 10/10**