

LEGEND

- | | | | |
|--|----------------|--|---|
| | CROP LAND | | COMMERCIAL |
| | PASTURE | | INDUSTRIAL |
| | FORESTLAND | | URBAN OPEN -OR- PUBLIC |
| | TREES | | WASTE DISPOSAL |
| | INLAND WETLAND | | WATER |
| | MINING | | TRACKS, TRAILS, AND UNPAVED ROADS |
| | OPEN LAND | | APPROXIMATE LIMIT OF 10 YEAR FLOODPLAIN POTENTIALLY AFFECTED AREA OF FLOODPLAIN |
| | RECREATION | | |
| | RESIDENTIAL | | |



CONTINUED ON SHEET 6

CONTINUED ON SHEET 8

SCALE:

 NO ALTERATIONS PERMITTED HERON EXCEPT AS PROVIDED UNDER SECTION 7209 SUBDIVISION 2 OF THE NEW YORK STATE EDUCATION LAW

SOURCE: The base map features presented on this figure were photogrammetrically mapped from April 1983 aerial photographs. Houses along East New Lenox Road were updated from April 1990 aerial photographs.
 NOTE: Land use information provided by Resource Mapping - Land Information Systems, Dept. of Forestry and Wildlife Management, Univ. of Mass., Amherst in cooperation with EDEA MassGIS Project and updated by ChenKisk

In charge of _____
 Designed by _____
 Drawn by _____
 Checked by _____













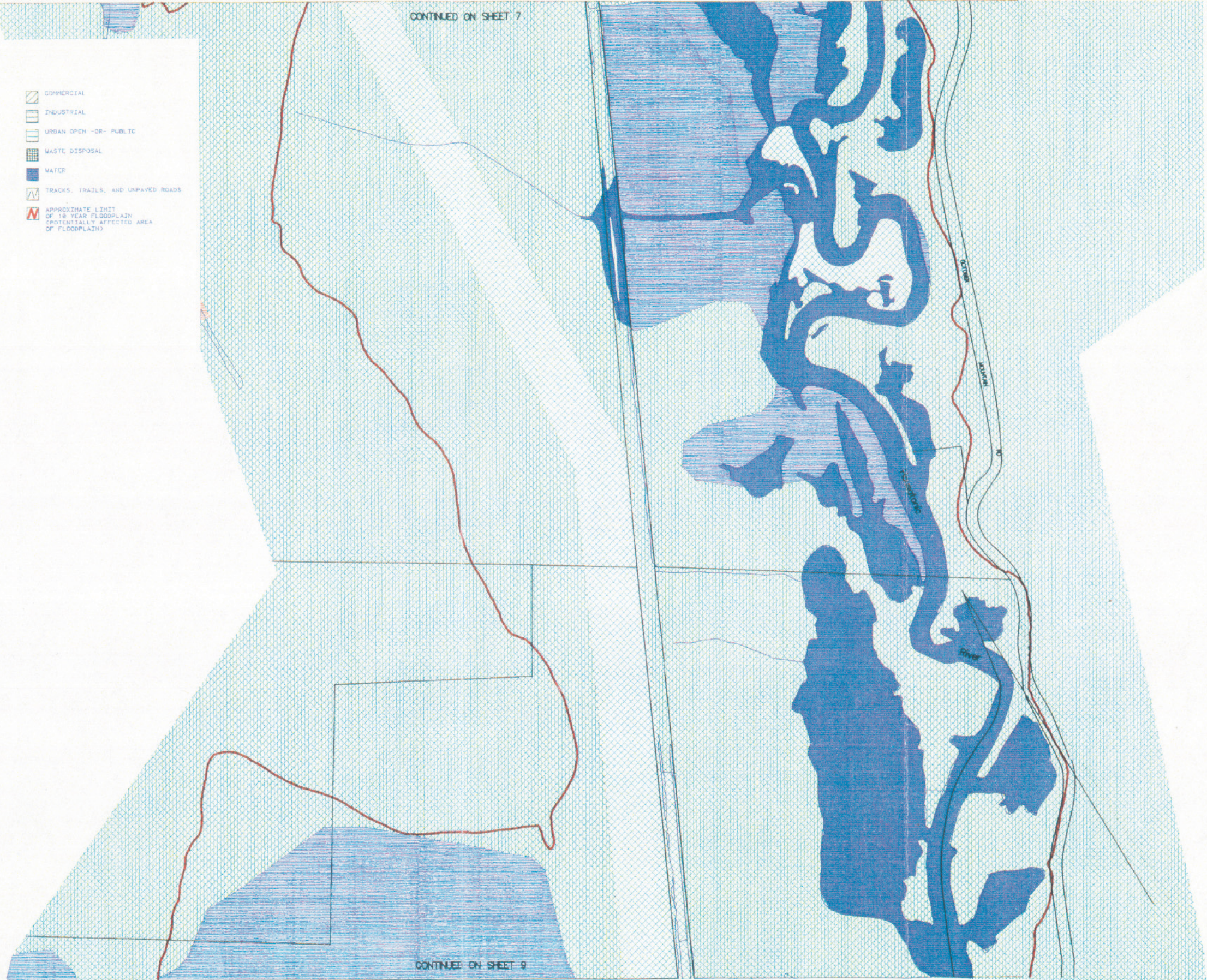
GENERAL ELECTRIC COMPANY • PITTSFIELD, MASSACHUSETTS
 HOUSATONIC RIVER FLOODPLAIN STM REPORT
LAND USE AND PROPERTY OWNERSHIP MAP

File Number
 101.97.70
 Date
 AUGUST 1992
 7

CONTINUED ON SHEET 7

LEGEND

-  CROP LAND
-  PASTURE
-  FORESTLAND
-  TREES
-  INLAND WETLAND
-  MINING
-  OPEN LAND
-  RECREATION
-  RESIDENTIAL
-  COMMERCIAL
-  INDUSTRIAL
-  URBAN OPEN -OR- PUBLIC
-  WASTE DISPOSAL
-  WATER
-  TRACKS, TRAILS, AND UNPAVED ROADS
-  APPROXIMATE LIMIT OF 18 YEAR FLOODPLAIN (POTENTIALLY AFFECTED AREA OF FLOODPLAIN)



CONTINUED ON SHEET 9

BLASLAND & BOUCK ENGINEERS, P.C.



NO ALTERATIONS PERMITTED HEREON EXCEPT AS PROVIDED UNDER SECTION 2309 SUBSECTION 2 OF THE NEW YORK STATE EDUCATION LAW

SOURCE: The base map features presented on this figure were photogrammetrically mapped from April 1983 aerial photographs.

NOTE: Land use information provided by Resource Mapping - Land Information Systems, Dept. of Forestry and Wildlife Management, Unit of Mass. Ambient in cooperation with EDEA MassGIS Project and updated by ChemRisk.

In charge of _____
 Designed by _____
 Drawn by _____
 Checked by _____



BLASLAND & BOUCK ENGINEERS, P.C.
 Syracuse, New York
 White Plains, New York

GENERAL ELECTRIC COMPANY • PITTSFIELD, MASSACHUSETTS
 HOUSATONIC RIVER FLOODPLAIN STM REPORT

LAND USE AND PROPERTY OWNERSHIP MAP

File Number 101.97.70
 Date AUGUST 1992

8

CONTINUED ON SHEET 8

USE AREA #18
1-3

LEGEND

- CROP LAND
- PASTURE
- FORESTLAND
- TREES
- INLAND WETLAND
- MINING
- OPEN LAND
- RECREATION
- RESIDENTIAL



- COMMERCIAL
- INDUSTRIAL
- URBAN OPEN -OR- PUBLIC
- WASTE DISPOSAL
- WATER
- TRACKS, TRAILS, AND UNPAVED ROADS
- APPROXIMATE LIMIT OF 10 YEAR FLOODPLAIN (POTENTIALLY AFFECTED AREA OF FLOODPLAIN)

1-3
↑ LOT NUMBER
↑ TAX MAP NUMBER

CONTINUED ON SHEET 10

SCALE:

 NO ALTERATIONS PERMITTED HEREON EXCEPT AS PROVIDED UNDER SECTION 7209 SUBDIVISION 2 OF THE NEW YORK STATE EDUCATION LAW

SOURCE: The base map features presented on this figure were photogrammetrically mapped from April 1983 aerial photographs.

NOTE: Land use information provided by Resource Mapping - Land Information Systems, Dept. of Forestry and Wildlife Management, Univ. of Mass. Amherst in cooperation with EOEIA MassGIS Project and updated by ChemRisk.

In charge of _____
 Designed by _____
 Drawn by _____
 Checked by _____

BLASLAND & BOUCK
ENGINEERS, P.C.
Syracuse, New York
White Plains, New York

GENERAL ELECTRIC COMPANY • PITTSFIELD, MASSACHUSETTS
 HOUSATONIC RIVER FLOODPLAIN STM REPORT
**LAND USE
 AND
 PROPERTY OWNERSHIP MAP**

9

File Number
101.97.70
 Date
AUGUST 1992



- CROP LAND
- PASTURE
- FORESTLAND
- TREES
- INLAND WETLAND
- MINING
- OPEN LAND
- RECREATION
- RESIDENTIAL
- COMMERCIAL
- INDUSTRIAL
- URBAN OPEN -OR- PUBLIC
- WASTE DISPOSAL
- WATER
- TRACKS, TRAILS, AND UNPAVED ROADS
- APPROXIMATE LIMIT OF 10 YEAR FLOODPLAIN (POTENTIALLY AFFECTED AREA OF FLOODPLAIN)

1-1
 LOT NUMBER
 TAX MAP NUMBER



CONTINUED ON SHEET 9

SCALE
 0 100 200 400

NO ALTERATIONS PERMITTED HEREON EXCEPT AS PROVIDED UNDER SECTION 7209B SUBDIVISION 2 OF THE NEW YORK STATE EDUCATION LAW

SOURCE: The base map features presented on this figure were photogrammetrically mapped from April 1983 aerial photographs with the exception of the Woods Pond Dam which was added from engineering drawings.
 NOTE: Land use information provided by Resource Mapping - Land Information Systems, Dept. of Forestry and Wildlife Management, Univ. of Mass. Amherst in cooperation with ECEA MassGIS Project and updated by ChemRisk.

In charge of _____
 Designed by _____
 Drawn by _____
 Checked by _____



GENERAL ELECTRIC COMPANY • PITTSFIELD, MASSACHUSETTS
 HOUSATONIC RIVER FLOODPLAIN STM REPORT
LAND USE AND PROPERTY OWNERSHIP MAP

10
 File Number 101.97.70
 Date AUGUST 1992