
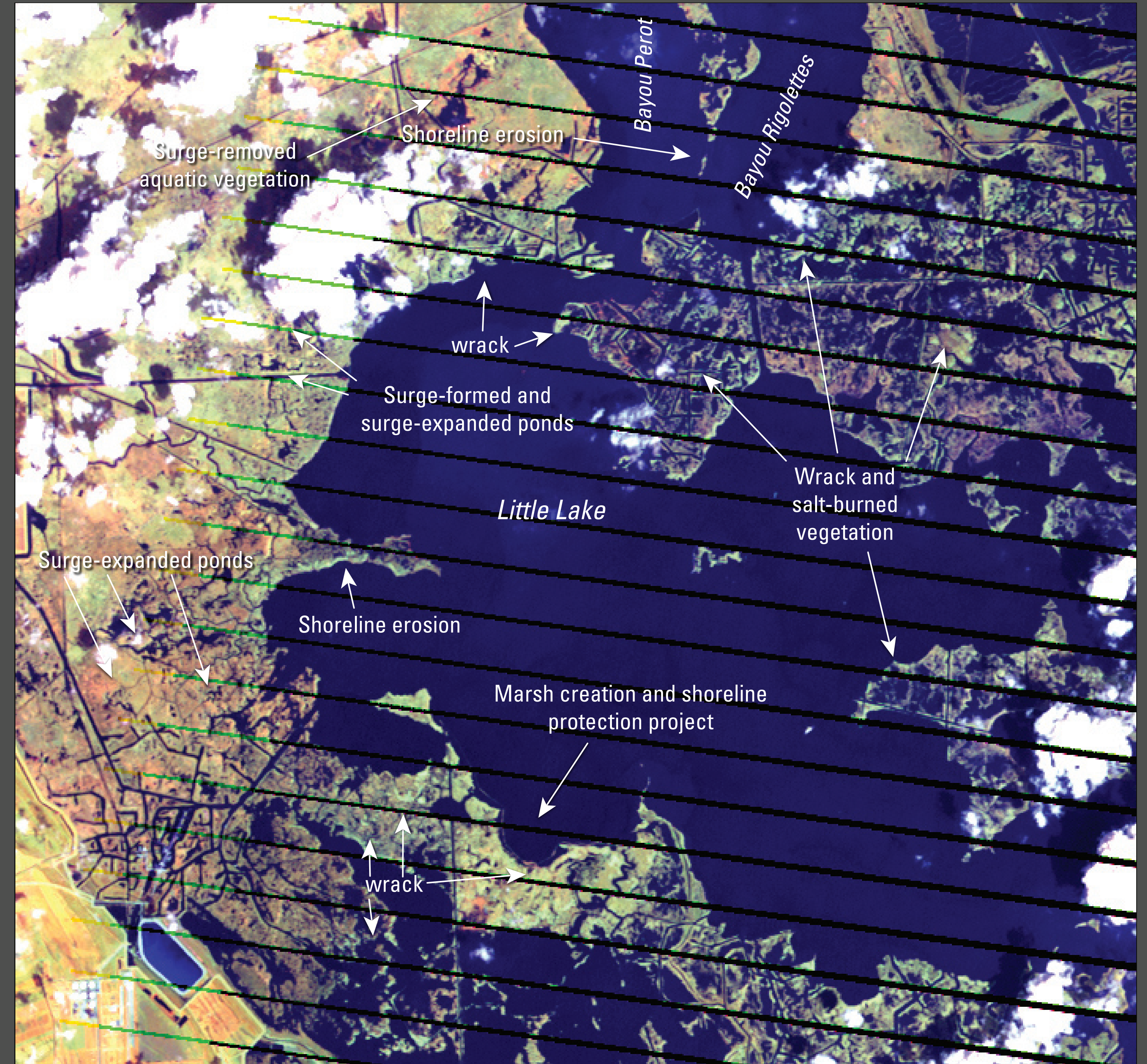


**Before and After Hurricane Gustav Images—Southwest Little Lake, Louisiana  
(Landsat Thematic Mapper and Enhanced Thematic Mapper+ Satellite Imagery)**




August 30, 2008 Landsat 5 TM



September 7, 2008 Landsat 7 ETM+



Scale 1:55,000



The diagonal black lines crossing the image are caused by malfunction of Landsat 7's Scan Line Corrector (SLC-off). Vegetation damage from surge is indicated by a decrease in reflected near-infrared light by marsh vegetation as compared to the August 30, 2008 Landsat 5 TM image.