



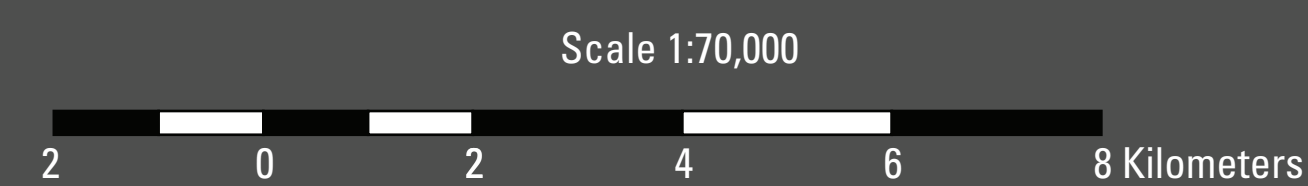
**Before and After Hurricane Gustav Images—Chandeleur Islands, Louisiana
(Landsat 5 Thematic Mapper Satellite Imagery)**



January 25, 2007 Landsat 5 TM



September 9, 2008 Landsat 5 TM



DRAFT

Preliminary visual examination September 10, 2008.

U.S. Department of the Interior
U.S. Geological Survey

Contact: John Barras
barrasj@usgs.gov

Image Sources:
Landsat 5 Thematic Mapper satellite imagery is provided by the USGS EROS Data Center.
Bands 4 (near-ir), 5 (mid-ir), and 3 (visible red) are displayed.