

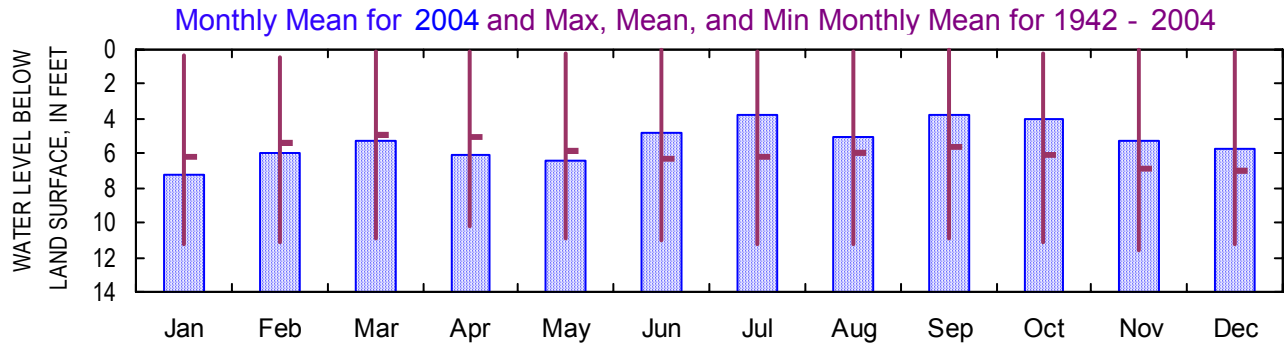
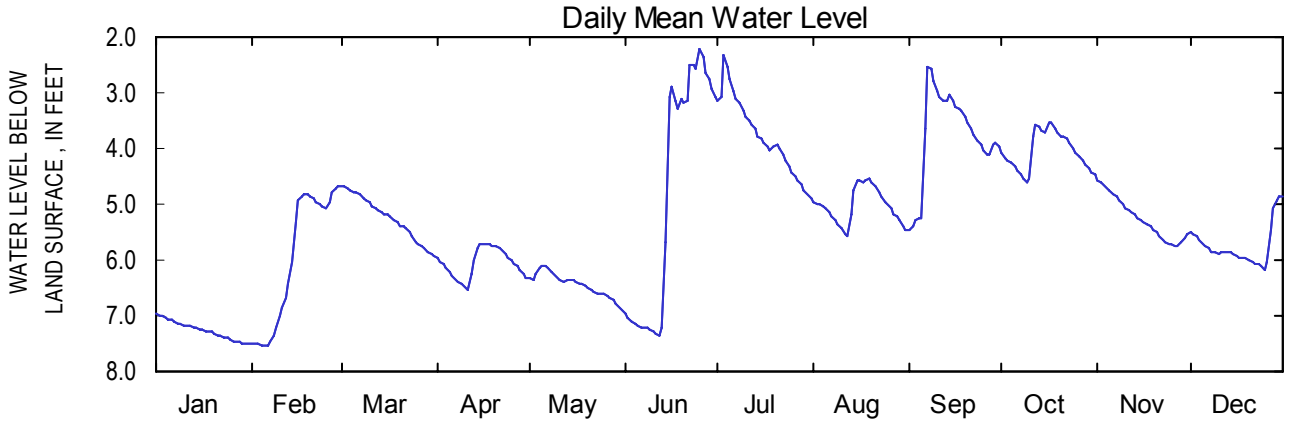


**SURFICIAL AQUIFER SYSTEM  
2004 Calendar Year**

**315950081161201**

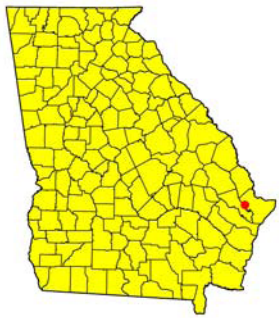
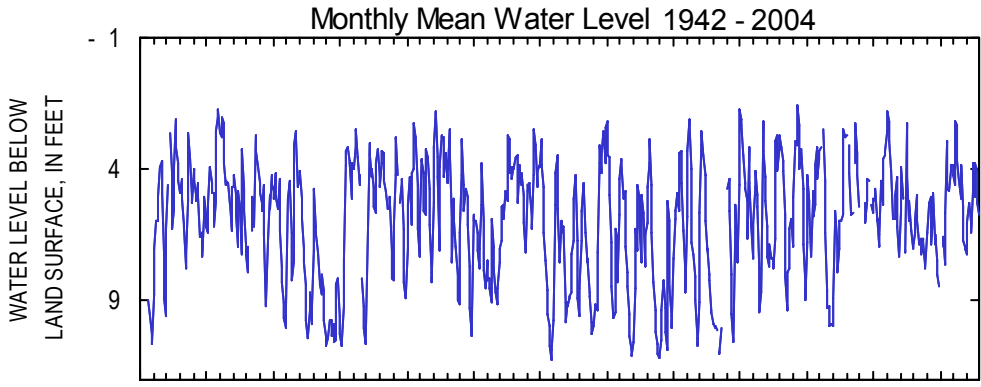
**Site Name: 35P094**

Latitude: 31° 59' 50" Longitude: 081° 16' 12" CHATHAM Period of Record: 1942 - 2004  
Well Depth: 15 feet Datum: 18.67 feet Well Diameter 30.0 inches



**Monthly Water-Level Statistics**

	Jan	Feb	Mar	Apr	May	Jun	Jul	Aug	Sep	Oct	Nov	Dec
<b>2004</b>												
Mean	7.26	5.99	5.24	6.06	6.44	4.82	3.78	5.03	3.76	4.05	5.26	5.74
Max	7.50	7.53	5.92	6.55	6.90	7.36	4.89	5.59	5.47	4.59	5.76	6.17
Min	6.96	4.68	4.67	5.70	6.11	2.23	2.33	4.54	2.52	3.53	4.56	4.87
<b>1942 - 2004</b>												
Mean	6.22	5.41	4.93	5.10	5.89	6.28	6.22	5.98	5.62	6.09	6.91	7.02
Max	11.19	11.12	10.93	10.25	10.87	11.05	11.21	11.23	10.90	11.10	11.59	11.24
Min	0.33	0.51	0.16	0.09	0.28	0.00	0.12	0.17	0.05	0.28	0.00	0.07



1942 1947 1952 1957 1962 1967 1972 1977 1982 1987 1992 1997 2002 2004