

The pages in this document were taken from the "Corsica River Watershed Restoration Action Strategy: Final Report" published in September 2004. The entire document can be found at [http://dnrweb.dnr.state.md.us/download/bays/cr\\_strategy.pdf](http://dnrweb.dnr.state.md.us/download/bays/cr_strategy.pdf).

# Corsica River Watershed Restoration Action Strategy: Final Report

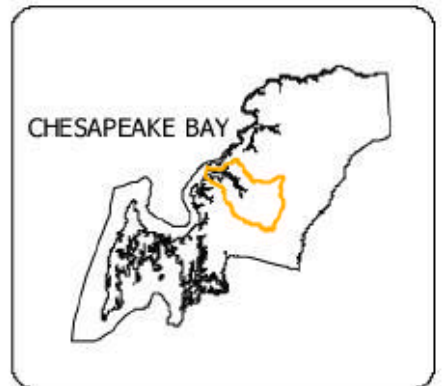
**Excerpt Showing an Example of How to  
Document Critical Areas**



**September 2004**

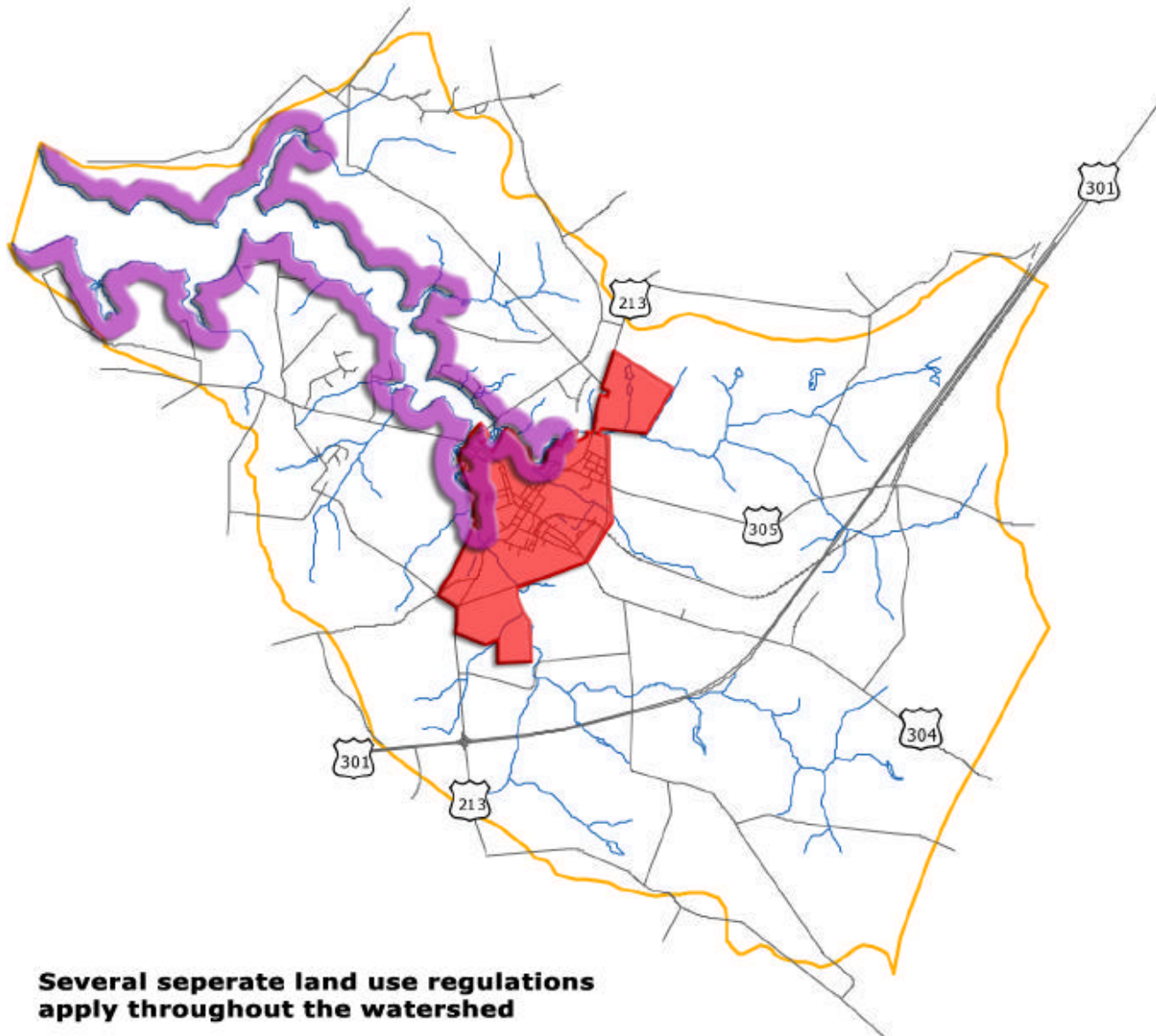
## CORSICA RIVER WRAS

**Figure 6**  
**CRITICAL AREA**

QUEEN ANNE'S COUNTY  
MARYLAND



-  **The Town of Centreville**  
+/- 1406 acres
-  **Critical Area**  
+/- 2441 acres



**Several separate land use regulations  
apply throughout the watershed**

