

Fieldwork

Imaging Remnants of Ancient Landscapes Beneath South Carolina Beaches

By Ilya Buynevich

In July, U.S. Geological Survey (USGS) scientists **Wayne Baldwin** (St. Petersburg, FL) and **Ilya Buynevich** (Woods Hole, MA) collected more than 10 km of ground-penetrating-radar (GPR) profiles as part of the South Carolina Coastal Erosion Study. The continuous, high-resolution subsurface records collected with GPR help scientists to visualize the geometry, thickness, and continuity of various sedimentary layers. The recent GPR records—collected in Myrtle Beach and North Myrtle Beach along the north coast of South Carolina—reveal remnants of ancient landforms created when barrier islands migrated landward with rising sea level and became welded to the mainland.

This survey complements mapping of the inner continental shelf offshore northern South Carolina by scientists from the USGS' Woods Hole Field Center, led by **William Schwab**, in collaboration with scientists from the USGS' Center for Coastal and Watershed Studies (St. Petersburg), Coastal Carolina University, and the Scripps Institution of Oceanography. Accurate mapping of the inner continental shelf and adjacent areas of the coast is critical to understanding how geologic framework—the distribution of rock and sediment—affects large-scale coastal behavior.

The GPR data collected in July will be used to link the shallow onshore geology of the area with nearshore seismic records collected last May. The attenuation of the GPR system's electromagnetic radar signal by saltwater, though one of the major limitations of the technique, was not an issue in the recent surveys, which were conducted on the upper part of the beach

(South Carolina Beaches continued on page 2)



View of North Myrtle Beach, looking east-northeast. Insets: **Ilya Buynevich** (left) and **Wayne Baldwin** (right) after running a survey on Myrtle Beach. North Myrtle Beach and Myrtle Beach are part of South Carolina's Grand Strand, a continuous stretch of sandy beach that runs about 60 mi, from north of the North Carolina border to near Georgetown, South Carolina. Photographs by **Wayne Baldwin** and **Ilya Buynevich**.



Where access was available, the GPR antenna was towed behind a truck. It has an attached survey wheel, which triggers the recording and measures distance. Photograph by **Wayne Baldwin**.



A control unit of the GSSI SIR-2000 system on the back of the truck records and stores digital images of the shallow subsurface structure of coastal sediment. The irregular orange reflector (arrow) is the contact between Holocene beach and dune sand and underlying Pleistocene beachrock. Photograph by **Wayne Baldwin**.

Sound Waves

Editor

Helen Gibbons
Menlo Park, California
Telephone: (650) 329-5042
E-mail: hgibbons@usgs.gov
Fax: (650) 329-5198

Print Layout Editors

Susan Mayfield, Sara Boore
Menlo Park, California
Telephone: (650) 329-5066
E-mail: smayfiel@usgs.gov; sboore@usgs.gov
Fax: (650) 329-5051

Web Layout Editor

Trent Faust
St. Petersburg, Florida
Telephone: (727) 803-8747 Ext. 3043
E-mail: tfaust@usgs.gov
Fax: (727) 803-2030

SOUND WAVES (WITH ADDITIONAL LINKS)
IS AVAILABLE ONLINE AT URL
<http://soundwaves.usgs.gov/>

Contents

Fieldwork	1
Outreach	5
Meetings	7
Publications	8

Submission Guidelines

Deadline: The deadline for news items and publication lists for the November 2003 issue of *Sound Waves* is Thursday, October 16.

Publications: When new publications or products are released, please notify the editor with a full reference and a bulleted summary or description.

Images: Please submit all images at publication size (column, 2-column, or page width). Resolution of 200 to 300 dpi (dots per inch) is best. Adobe Illustrator© files or EPS files work well with vector files (such as graphs or diagrams). TIFF and JPEG files work well with raster files (photographs or rasterized vector files).

Any use of trade, firm, or product names is for descriptive purposes only and does not imply endorsement by the U.S. Government.

U.S. Geological Survey Earth Science Information Sources:

Need to find natural-science data or information? Visit the USGS Frequently Asked Questions (FAQ's) at URL <http://ask.usgs.gov/faqs.html>

Can't find the answer to your question on the Web? Call **1-888-ASK-USGS**

Want to e-mail your question to the USGS? Send it to this address: ask@usgs.gov

Fieldwork, continued

(*South Carolina Beaches continued from page 1*)

and adjacent areas. The penetration was commonly 2 to 4 m, in some places more than 6 m.

Subsurface records from Myrtle Beach show a prominent shallow reflector—most likely the top of the Pleistocene beachrock, or sand that has been cemented by calcium carbonate, possibly during exposure to air and ground water during times of lower sea level. Above the shallow reflector are Holocene beach and dune sedimentary deposits and recent artificial fill. Along North Myrtle Beach, numerous buried inlets and ephemeral runoff channels, or “swashes,” were identified, some filled with more than 5 m of sand. Beneath the roads and park-

ing lots, shore-normal transects revealed several buried remnants of beach ridges and intervening wetland deposits.

The records are being postprocessed and incorporated into the existing geographic-information-system (GIS) data base. In the future, limited coring efforts will be required to ground-truth the key reflections and improve depth calculations on the geophysical images. The results of this study will be presented at the special theme session on paleo-inlets at the North-eastern-Southeastern Sections Joint Meeting of the Geological Society of America, which will take place near Washington, D.C., in March 2004. ❁

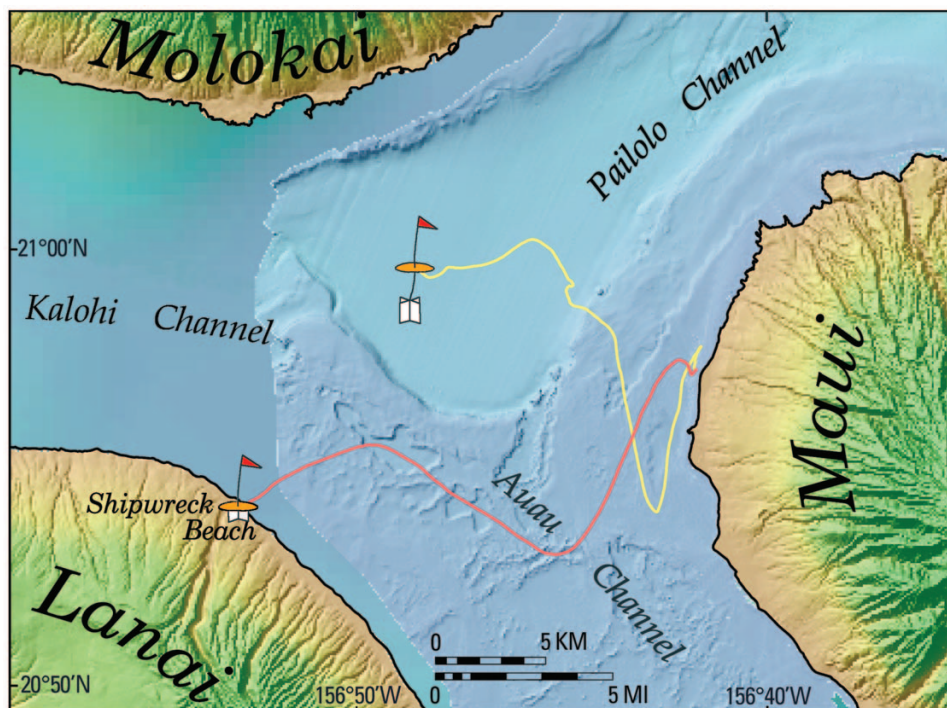
New USGS Drifters Track Hawai'i Coral Larvae

By Gerry Hatcher

From June 30 to July 3, 2003, coral-reef-project scientists from the U.S. Geological Survey (USGS) conducted an experiment to investigate one possible cause

of large variations in the amount of new reef production in adjacent areas around West Maui, Hawai'i. (See article in the

(*Drifters continued on page 3*)



A representative track plot of two drifters released near West Maui, Hawai'i. The track in red on the left is from a drifter with the drogue attached directly to the surface float. That drifter was released at 10:14 p.m. local (Hawai'i standard) time June 30 and landed on Shipwreck Beach about 21 hours later, at 7:23 p.m. July 1. The track in yellow on the right is from a drifter with the drogue at 1-m depth; it was released at 10:11 p.m. July 2 and retrieved about 39 hours later, at 1:20 p.m. July 4. To view an animation of the drifter deployments on all 4 days of the experiment, go to URL <http://walrus.wr.usgs.gov/infobank/a/a403hw/html/drifter.mpg>.

(Drifters continued from page 2)


August 2003 issue of *Sound Waves*.) The goal was to determine whether the areas of poor growth are simply not getting enough new coral-larvae recruits because of local coastal-circulation effects. The experiment studied the spawning of the reef-building coral *Montipora capitata*, locally known as “rice coral,” because its unique reproduction cycle makes it particularly suitable for study and it is one of the primary reef-building corals in the region.

Montipora capitata in Hawai‘i reproduce each summer by synchronizing their production of eggs and sperm shortly after the new moon during spring tides. Bundles of eggs and sperm are simultaneously released into the water by millions of individual coral organisms just after sunset for approximately half an hour. The bundles rise to the surface, break apart, and then rely on chance encounters with the eggs and sperm from other bundles for fertilization. Once fertilized, most of the eggs settle to the bottom, generally within 2 to 4 days, and attach to hard substrate to begin the creation of a new coral colony.

To track the water containing the *Montipora capitata* sperm and eggs as it moved during several days from its origin above a healthy reef, a system of current drifters with an integrated real-time tracking system was developed by the USGS. The system is capable of continuously tracking multiple drifters, each following individual water masses at particular depths over a wide area.

The drifter’s outer shell was designed to minimize its height above the water (or “sail area”) and was attached either directly or by cable to a subsurface fin arrangement, called a drogue, that towed the drifter along with the water in which it floated, with little effect from surface winds. The entire drifter assembly weighed approximately 30 lb (13.5 kg) and was manageable by hand from a small boat.

To continuously monitor the track of the drifters with sufficient resolution anywhere within the Pailolo and Auau Channels, each drifter was outfitted with a global positioning system (GPS), a 900-MHz spread-spectrum data radio, and a microcontroller circuit created specifically for the project. The GPS was WAAS capable



View of a drifter from above (left) and from below (right). Photograph on right shows the underwater fin assembly or “drogue.” Photographs courtesy of **Brian McLaughlin** (University of California, Santa Cruz) and **Mike Field** (USGS).

(WAAS, or Wide Area Augmentation System, is a system of satellites and ground stations that provide GPS signal corrections and improve position accuracy), and it reported positions with an accuracy of 4 m or better. Using the data radios, the drifters could communicate directly with the base station or, when farther offshore, by radio repeaters deployed on both Lanai and Molokai. The microcontroller removed redundant information supplied by the GPS, added an ID unique to each drifter, and controlled system timing to eliminate the possibility that two or more drifters would transmit simultaneously.

At the base station, a laptop computer was configured to receive the drifter data over the radio network and graphically display the drifters’ progress. The real-time display was necessary to dispatch a recovery team in the event that a drifter landed on shore or appeared to be heading out of the study area or out of radio range. For the display, a commercial geographic-information-system (GIS) package was modified to enable it to automatically update icons representing the drifters on the interactive map. A “trail of bread crumbs” was displayed for each drifter to facilitate tracking and forecasting the progress of the drifters.

The drifters were successfully deployed on all four nights of the experiment and indicated that the water containing coral larvae did, indeed, reach the areas of reef off West Maui showing decline. Thus, the cause of their poor condition must be

looked for elsewhere. Additionally, the feasibility of interisland “larval seeding” was demonstrated when three of the drifters made the channel crossing from Maui to the north Lanai reef flat within the time-frame that the larvae are still viable and in the water column. The three drifters landed within 2 mi of one another on what is called “Shipwreck Beach.” This evidence that viable larvae can drift from island to island confirms the concept that Hawaiian reef systems are an interconnected ecosystem—what happens to the reef on one island may have unanticipated effects on the reefs of neighboring islands.

The drifters and tracking system provided us with an extremely valuable new capability that enabled us to gain insight into the transport of coral larvae spawned off West Maui, Hawai‘i. Building on the experience gained through this experiment, we will be able to further improve the system and provide the USGS with an even better system to track the dispersal and fate not only of larvae but also of other substances transported in the water column, such as sediment, nutrients, or contaminants.

The drifter design team consisted of **Tom Reiss** (Menlo Park, CA), responsible for the mechanical engineering, and **Gerry Hatcher** (Santa Cruz, CA), responsible for the electrical and software engineering. The USGS drifter-experiment chief scientist was **Mike Field** (Santa Cruz, CA). **Curt Storlazzi** (Santa Cruz, CA) was lead oceanographer. **Joshua Logan** (Santa Cruz, CA) was drifter technician. ❁

Quantifying Suspended Sediment in Hawaiian Waters With Digital Aerial Imaging

By Susan Cochran-Marquez

Every day, the calm clear waters along the south coast of the Hawaiian Island of Moloka'i undergo a dramatic change. As waves caused by the daily trade winds build and the tide rises, muddy sediment on the reef flat becomes resuspended, creating a belt of red-brown water and reducing visibility to a few inches. The muddiest water is nearest the shoreline and gradually dissipates farther offshore toward the reef crest. During calmer overnight conditions, the suspended sediment settles back onto the reef flat until the cycle is repeated the following day. In an effort to quantify the amount of sediment involved in this daily resuspension, scientists from the U.S. Geological Survey (USGS) conducted an experiment in July, using a new digital airborne imaging system and concurrent water sampling. This experiment was part of a large-scale USGS effort to better understand the effect of geologic processes on coral-reef systems in the United States and its trust territories, an effort that includes ongoing coral-reef studies in Moloka'i (for example, see articles in May 1999, March 2000, and April 2002 *Sound Waves*) and a recent coastal-circulation experiment off West Maui (see articles in August 2003 *Sound Waves* and this issue).

The digital airborne imaging system used in July's experiment includes a Duncan Tech MS3100 camera system mounted

Greg Piniak (left) and Bryan Bailey use a kayak to reach the clearer waters offshore during their sampling run.



on the bottom of a helicopter. The imaging system was designed and assembled by **Pat Chavez, Dave Tucker, and Rian Bogle** (USGS, Flagstaff, AZ). The system has three spectral bands (10 bits per band), with one band selected to optimize clear-water penetration. It also has individual band gain control, which is quite useful when imaging low-radiance features, such as water. Images were collected three times throughout the day along the south coast of Moloka'i: early morning (calm), late morning (medium resuspension), and afternoon (highest resuspension). Between these flights, images were also collected over vegetated sites on land for use in soil-erosion studies.

During the coastal-water overflights, ground-based teams collected water samples with Niskin bottles from both clear and muddy water. The ground-based teams led by **Susan Cochran-Marquez** included **Greg Piniak** and **Eric Thompson** (USGS, Santa Cruz, CA), **Becky Stamski** (University of California, Santa Cruz), **Henry Wolter** and **Connie Hoong** (USGS Water Resources Discipline [WRD], Honolulu, HI), **Eric Wong** (USGS WRD, Maui, HI), and **Bryan Bailey** (USGS Earth Resources Observation Systems [EROS] Data Center, Sioux Falls, SD). Extra assistance was provided by our friends **Tina Lau, Scott Atkinson, Kathy Tachibana, and Niles**



Connie Hoong uses a Niskin bottle to collect a water sample in muddy nearshore waters.

"Kawehi" Soares from the Nature Conservancy of Moloka'i. The water samples were analyzed for suspended-sediment concentration, which will be used to calibrate the digital images. This information will be used to calculate the total amount of resuspended sediment on the reef flat during the three overflights.

The new digital airborne imaging system has also been used to quantify sediment in the Colorado River through the Grand Canyon, to help map the benthic habitat of the Colorado River, and to image burned areas from wildfires in the Southwestern United States. It will also be used in September on east Maui to image streams to help with fish-habitat mapping, and next spring to image and monitor dust storms in the Mojave Desert. ❁



The Duncan Tech MS3100 camera system is mounted beneath a helicopter, using an industry-standard Tyler mount.

Testing High-Resolution Profiling Instruments for Studying Sediment Movement Near the Sea Floor

By **Marinna Martini**

U.S. Geological Survey (USGS) scientists **Chris Sherwood, Jon Borden, Joanne Ferreira, Jessie Lacy, Steve Ruane, Marinna Martini,** and **Amit Bohara** have had fun in the sun with acoustic instrumentation this summer. First at the dock in Woods Hole, MA, then at the Woods Hole Oceanographic Institution (WHOI)'s Coastal Observatory off Martha's Vineyard, the gang tested several acoustic-profiling systems that marine geologists use to study sediment transport at and near the sea floor. Deployed were the following:

- a Sontek Acoustic Doppler Velocimeter (ADV), which uses sound waves and the Doppler effect to make very accurate, high-frequency measurements of water velocity at a single point above the sea floor;
- a Sontek Pulse Coherent Acoustic Doppler Profiler (PCADP), which uses sound waves and the Doppler effect to measure water velocity at numerous points above the sea floor, to obtain a vertical profile showing how water velocities vary with height above the bottom;
- an RD Instruments' Acoustic Doppler Current Profiler (ADCP) in a pulse-coherent mode, which also uses sound waves and the Doppler effect to

measure water velocity at numerous points above the sea floor; and


- an Aquatec Aquascat Acoustic Backscatter Sensor (ABS), which uses sound waves to measure vertical profiles of suspended-sediment concentration.

We deployed the instruments at WHOI's Coastal Observatory, mounted on a bottom-tripod frame borrowed from **Peter Traykovski** at WHOI. The test is part of an ongoing, joint effort between WHOI and the USGS to characterize errors in these instruments and develop calibration techniques.

Amit is a Summer Student Fellow in Oceanography at WHOI working with **Chris Sherwood** this summer on the calibration of the ABS. **Amit** is a student at Gustavus Adolphus College in Minnesota and is originally from Nepal. The USGS' Woods Hole Field Center is designing a new low-flow-disturbance tripod frame, similar to the one shown, for near-bed high-resolution profiling. ☼



Testing the PCADP and ADCP off the dock to determine the best setup. **Steve Ruane** is in the background.



Transporting the tripod on the research vessel *Asterias*. Sensor heads of the four tested instruments (labeled) extend below the tripod's superstructure.

Outreach

USGS Scientist Addresses the Gulf of Mexico Fishery Management Council

By **Gene Shinn**

On July 17, U.S. Geological Survey (USGS) scientist **Bob Halley** (St. Petersburg, FL) made an invited presentation before the Gulf of Mexico Fishery Management Council in Naples, FL. The presentation was based on ongoing research at Pulley Ridge, a deep (60-80 m) reef in the Gulf of Mexico off the west coast of Florida. The ridge is named after the late **Dr. T.E. Pulley**, malacologist and founder and long-time director of the Houston Museum of Natural

Science. A recent expedition to Pulley Ridge was described in the July 2003 issue of *Sound Waves*.

The Gulf of Mexico Fishery Management Council is composed of representatives from various fishery associations and State and Federal agencies. It is one of three fishery councils in the Eastern United States whose missions include evaluation of marine-fishery issues, determination of sustainability and optimum yields for various fisheries, and balancing envi-

ronmental and economic interests—not an easy task because many of the issues, such as shrimp-fishery bycatch, are highly contentious and involve millions of dollars in revenues.

As part of its charter, the council takes testimony from individuals and organizations and makes recommendations for closed seasons, size of fish harvests, and legal limits, and it recommends areas for protective status. Such activities usu-

(Fishery Management Council continued on page 6)

(Fishery Management Council continued from page 5)

ally require several months to years of deliberation to reach a consensus. What happened on the day of **Bob Halley's** talk was unprecedented: the council came to a decision within 2 hours of his presentation, voting unanimously to designate Pulley Ridge a Habitat of Particular Concern (HAPC). This designation is the first step toward sanctuary or no-take status. That the council took action so quickly can be attributed to **Bob's** clear style of presentation, the quality of his information, and his lack of an agenda other than good science.

The ongoing Pulley Ridge study is based on multibeam mapping, high-resolution seismic profiling, dredging, ROV and submersible surveys, and a combined grab sampler and underwater camera system called SeaBOSS. The study has revealed an abundance of platy corals growing on a drowned barrier island, and an abundance of reef fishes. Pulley Ridge is one of the deepest coral reefs with hermatypic corals (corals with symbiotic algae called zooxanthellae) yet to be described. The study began jointly with University of South Florida (USF) faculty members **Al Hine,**

Stan Locker, Bret Jarrett, and Brian Donahue and includes USGS scientists **Dave Twichell** and **Dann Blackwood** from the Woods Hole, MA, office and USF graduate students **Kate Ciembronowicz, Beau Suthard, Steve Obrochta,** and **Monica Wolfson.** There have been four cruises to Pulley Ridge, two with the NOAA-sponsored Sustainable Seas Program, one sponsored by USF, and the most recent one cosponsored by the USGS Coastal and Marine Geology Program and the University of South Florida. ❁

Helping Local Organizations Enhance Spadefoot Toad Terrain in Orange County, California

By T'Shaka Touré

Local organizations have joined forces to restore and enhance wildlife communities in open-space park reserves on and near the coast in Orange County, CA. Among the beneficiaries of their efforts is the Western spadefoot toad (*Spea hammondi*), a locally rare species in Orange County, where its natural habitat, which includes coastal plains, grasslands, and coastal sage scrub, has become threatened.

Life in a rut—a rain-filled rut, that is—can be highly productive for breeding Western spadefoot toads, and the efforts of members of several organizations, plus local volunteers, docents, naturalists, park rangers, and school children, are helping ensure that at least some Western spadefoot toads have plenty of suitable locations in which to breed. Restoring habitat for these toads can be as simple as using a global-positioning-system (GPS) unit and putting a spade to the earth.

As an ecologist for the U.S. Geological Survey (USGS), I have worked since 2001 in a pilot program at Laguna Coast Wilderness Park at Laguna Beach designed to educate, provide guidance, and demonstrate inexpensive ways to prevent continued loss of breeding populations and habitats of the Western spadefoot toad. The groups involved in this effort are the Laguna Canyon Foundation; Laguna Greenbelt, Inc.; the Nature Conservancy of Orange County; and Harbors, Beaches, and Parks, a division of Orange County's

Public Facilities and Resources Department.

Now, just 2 years after the start of the pilot program, participants are creating small breeding pools for the toads throughout Laguna Coast Wilderness Park. Meeting volunteers 1 day each month at the park during the toad's breeding season, I help the group identify spadefoot-toad breeding sites and record their locations on a GPS unit. Then I demonstrate how to use a spade to modify the sites to restore natural habitat features conducive to the toad's reproductive success. Digging occurs in areas where road depressions already exist. The depth and length of the pools vary, depending on the roadside location. In most instances, the dugout depression is approximately 25 to 30 cm deep. Because of its roadside location, the depression has a narrow shape, approximately 0.5 to 1.0 m wide and 1.5 to 4.5 m long. Regular participants at these meetings include **Barbara Norton**, park ranger at Laguna Coast Wilderness Park; **Scott Thomas**, landscape architect for Orange County; and **Harry Huggins**, of Laguna Greenbelt, Inc.

(Spadefoot Toad Terrain continued on page 7)

Photos at right: Road ruts filled with rain runoff are breeding pools for Western spadefoot toads at Laguna Coast Wilderness Park. Shallow depressions that are located near the road edge can be deepened for toad habitat in a way that still allows vehicle passage. All the vernal pools shown here have been enhanced.



Outreach, continued

(Spadefoot Toad Terrain continued from page 6)

Spadefoot toads are known for the wedge-shaped spade on their hind feet used to dig small burrows to escape heat and arid conditions. Western spadefoot toads breed early, during winter and spring (January through May). Brief episodes of rainfall set in motion their rapid reproductive cycle in shallow depressions that are temporarily filled with rainwater, which are referred to as vernal pools. A choice breeding pool may even be a rain-filled road rut.

Before working in the Pacific Southwest, I conducted inventory and monitoring surveys of amphibian communities on U.S. Department of Defense installations in Fort Belvoir, VA. During those surveys, I saw that some of the best temporary pools for breeding amphibians occurred in road ruts formed by military vehicles traveling over the terrain. When I began conducting monitoring surveys on amphibians and reptiles in southern California as part of the multiagency Natural Communities Conservation Plan/Habitat Conservation Plan (NCCP/HCP), I took GPS coordinates of road-rut locations. Later, during rainy periods, I returned to the road ruts to survey for amphibian activity. The rain-filled road ruts contained Western spadefoot toad tadpoles, which were in most of the road ruts in Laguna Coast Wilderness Park, as well as in road ruts at the adjacent Crystal Cove State Park.



To my surprise, upon my second return to these locations to monitor the tadpoles, I discovered that these vernal pools had been drained. The inadvertent drainage of these temporary breeding sites alerted me to the need to educate reserve managers on the life cycle of this and other amphibians and led to the pilot education program at Laguna Coast Wilderness Park.

Education efforts at Laguna Coast Wilderness Park gave rise to the Spadefoot Toad Enhancement Project sponsored by the Irvine Ranch Land Reserve. The enhancement project now includes the Laguna Coast Wilderness Park, Crystal Cove State Park, Irvine Regional Park, Fremont Canyon Wilderness Area, Limestone



This tadpole has nearly completed the transformation (metamorphosis) to its terrestrial life stage. The development from egg to metamorphosis can take place over a 28- to 32-day period!

Canyon Wilderness Area, Peters Canyon Regional Park, Weir Canyon Wilderness Area, and additional lands managed by the Irvine Ranch Land Reserve.

These ongoing efforts have begun to aid in increasing the breeding populations of the Western spadefoot toad in the region.

Additional information about the Western spadefoot toad, and other amphibians and reptiles that occur in coastal southern California, is available at URL <http://www.werc.usgs.gov/fieldguide/>.✿

On Nov. 12, 2003, from 7:00 to 8:30 p.m., **T'Shaka Touré** will give a public lecture at the Natural History Museum of Orange County, on "Amphibians and Vernal Pools in the County of Orange."

Meetings

ESRI International User Conference 2003

The ESRI (Environmental Systems Research Institute) International User Conference was held in San Diego, CA, from July 7-11, 2003. This excellent conference offered lectures, technical workshops, and demonstrations of the latest techniques in geographic information systems (GIS), including several sessions emphasizing marine science. Attendees at the conference were left with a vivid impression of the U.S. Geological Survey (USGS) as a leader in science and a generous host of large geospatial data sets. In fact, the USGS presence was positively felt at the ESRI

conference, where USGS participants won awards in several categories. In addition, the USGS information booths and "Earth as Art" exhibit were well received and gained attention from USGS peers and other attendees. At the closing plenary session's question-and-answer period, it became evident that the role of the USGS is unquestionably relevant to providing sound viable solutions to problems that affect land and people. For more information about the conference, please go to URL <http://www.esri.com/events/uc/>.✿



Among the attendees at ESRI's International User Conference 2003 were (left to right) **Dawn J. Wright** (Oregon State University), **Glynn F. Williams** (USGS, Woods Hole, MA), and **Florence L. Wong** (USGS, Menlo Park, CA).


Diving into Coral Disease

By Christina Kellogg

From July 12-20, 2003, Mote Marine Laboratory's Tropical Research Laboratory (TRL) hosted a course titled "Diseases of Corals and Other Reef Organisms." U.S. Geological Survey (USGS) microbiologist **Christina Kellogg** (St. Petersburg, FL) attended the course, held on Summerland Key in the lower Florida Keys, to learn a variety of methods employed in studying coral diseases.

Esther C. Peters (Tetra Tech, Inc., of Fairfax, VA) and **Robert B. Jonas** (George Mason University, also of Fairfax) taught the course, which consisted of lectures, dives, and laboratory sessions designed to introduce students to the field of marine pathobiology. The main focus was diseases affecting hard corals, but diseases of other reef organisms, such as fish, coralline algae, and sea urchins, were also addressed.

The course was limited to 12 students to allow everyone to get hands-on experience. Methods of studying diseases included collection of field-monitoring data and physiological, histological, and microbiological techniques. Specific exercises included underwater demonstrations of coral-sampling techniques, radial transects for counting coral species or disease incidence, and video transects. Microbiological techniques included bacterial isolation, characterization using Gram stain, API strips, and Biolog (biochemical characterization), as well as microscopy and a dis-



*A head of *Montastraea franksi* (star coral) with black-band disease (BBD). A consortium of marine organisms, including cyanobacteria, sulfate-reducing bacteria, and sulfide-oxidizing bacteria, cause black-band disease.*



*Christina Kellogg surveying a species of *Montastraea* at the Looe Key National Marine Sanctuary.*

ussion of molecular-biological methods.

Overall, the course was a fantastic opportunity to meet other people from various institutions and countries who are working on different aspects of coral-reef ecology. It was an invaluable chance to

get experience with relevant techniques and be immersed (pun intended!) in the multidisciplinary approaches necessary to really begin to grapple with coral diseases and the many possible interactions causing reef decline. ☼

Publications

Recently Published Articles

- Barton, C.C., Dismukes, J.S., and Morton, R.A., 2003, Complexity analysis of the change in shoreline position at Duck, NC [abs.]: Coastal Sediments '03, Annual Symposium on Coastal Engineering and Science of Coastal Sediment Processes, 5th, Clearwater Beach, Fla., May 18-23, 2003, Book of Abstracts, p. 363-364.
- Barton, C.C., Dismukes, J.S., and Morton, R.A., 2003, Complexity analysis of the change in shoreline position at Duck, NC: Coastal Sediments '03, Annual

- Symposium on Coastal Engineering and Science of Coastal Sediment Processes, 5th, Clearwater Beach, Fla., May 18-23, 2003, Proceedings, 10 p. [CD-ROM].
- Boustany, R.G., 2002, Green engineering; environmentally conscious design [book review]: Journal of the American Water Resources Association, v. 38, no. 4, p. 1171-1173.
- Butman, B., Alexander, P.S., Harris, C.K., Traykovski, P.A., Buchholtz ten Brink, M.R., Lightsom, F.S., and Martini, M.A.,

- 2003, Oceanographic observations in the Hudson Shelf Valley, December 1999–April 2000; data report: U.S. Geological Survey Open-File Report 02-217 [DVD-ROM].
- Calderon, K., Dadisman, S.V., Kindinger, J.L., Flocks, J.G., and Wiese, D.S., 2003, Archive of boomer seismic reflection data collected during USGS cruise 96CCT01, nearshore south central South Carolina coast, June 26-July 1, 1996: U.S.

(Recently Published continued on page 9)

(Recently Published continued from page 8)

- Geological Survey Open-File Report 03-239 [CD-ROM].
- Colman, S.M., Karabonov, E.B., and Nelson, C.H., 2003, Quaternary sedimentation and subsidence history of Lake Baikal, Siberia, based on seismic stratigraphy and coring: *Journal of Sedimentary Research*, v. 73, p. 941-956.
- Cooper, A.K., and Hart, P.E., 2003, High-resolution seismic-reflection investigation of the northern Gulf of Mexico gas-hydrate-stability zone: *Marine and Petroleum Geology*, v. 19, p. 1275-1293.
- Cross, V.A., and Twichell, D.C., 2003, Archive of seismic-reflection data collected during USGS cruise Lake Mead 00027 in Lake Mead-Nevada, 1-6 June, 2000: U.S. Geological Survey Open-File Report 03-004 [DVD-ROM].
- Cross, V.A., and Twichell, D.C., 2003, Archive of seismic-reflection data collected during USGS cruise Lake Mead 01007 in Lake Mead-Nevada and Arizona, 1-28 April, 2001: U.S. Geological Survey Open-File Report 02-478 [DVD-ROM].
- Cross, V.A., and Twichell, D.C., 2003, Archive of seismic-reflection data collected during USGS cruise Lake Mead 99014 in Lake Mead-Nevada and Arizona, 14-25 May, 1999: U.S. Geological Survey Open-File Report 03-003 [DVD-ROM].
- Dockstader, J.M., Supan, J.E., and Jenkins, J.A., 2003, Comparison of the triploid induction techniques for the Eastern oyster *Crassostrea virginica* [abs.]: American Fisheries Society, Louisiana Chapter Annual Meeting, 24th, Baton Rouge, La., February 6-7, 2003, p. 10.
- Flaherty, D., and Jenkins, J.A., 2003, Agonistic response of the crayfish *Procambarus clarkii* to Fipronil-coated rice seeds [abs.]: American Fisheries Society, Louisiana Chapter Annual Meeting, 24th, Baton Rouge, La., February 6-7, 2003, p. 12.
- Griffin, D., Kellogg, C., Garrison, V., and Shinn, E., 2003, La mondialisation des poussières; les vents transportent, d'un continent à l'autre, des poussières, mais aussi des micro-organismes et des substances toxiques. Ces "passagers clandestins" pourraient transporter des maladies et modifier les écosystèmes: *Climatologie*, v. 309, p. 79-85.
- Gutzwiller, K.J., and Barrow, W.C., Jr., 2003, Bird communities, roads and development; prospects and constraints of applying empirical models: *Biological Conservation*, v. 113, p. 239-243.
- Gutzwiller, K.J., and Barrow, W.C., Jr., 2003, Influences of roads and development on bird communities in protected Chihuahuan Desert landscapes: *Biological Conservation*, v. 113, p. 225-237.
- Handley, L.R., Thibodeaux, J.L., II, Dugas, J.L., and Mouton, K., 2003, Hurricane Mitch; mapping coastal habitats: U.S. Geological Survey Open-File Report 03-283, 86 p.
- Koschinsky, Andrea, and Hein, J.R., 2003, Uptake of elements from seawater by ferromanganese crusts; solid-phase associations and seawater speciation: *Marine Geology*, v. 198, p. 331-351.
- Lacy, J.R., Stacey, M.T., Burau, J.R., and Monismith, S.T., 2003, Interaction of lateral baroclinic forcing and turbulence in an estuary: *Journal of Geophysical Research*, v. 108, no. C3, 3089, doi: 10.1029/2002JC001392, 2003.
- Minasian, D.L., Lee, H.J., Locat, Jaques, Orzech, K.M., Martz, G.R., and Israel, Kenneth, 2003, The STRATAFORM Project: U.S. Geological Survey geotechnical studies: U.S. Geological Survey Open-File Report 01-190 [URL <http://geopubs.wr.usgs.gov/open-file/of01-190/of01-190/>].
- Morton, R.A., 2003, An overview of coastal land loss; with emphasis on the southeastern United States: U.S. Geological Survey Open-File Report 03-337 [URL <http://pubs.usgs.gov/of/2003/of03-337/>].
- Poppe, L.J., Paskevich, V., Lewis, R.S., and DiGiacomo-Cohen, M.L., 2003, Digital rescue of geological framework data from Long Island Sound and vicinity [abs.]: Coastal Zone 03, Baltimore, Md., July 13-17, 2003.
- Poppe, L.J., Paskevich, V.F., Williams, S.J., Hastings, M.E., Kelley, J.T., Belknap, D.F., Ward, L.G., Fitzgerald, D.M., and Larsen, P.F., 2003, Surficial sediment data from the Gulf of Maine, Georges Bank, and vicinity; a GIS compilation: U.S. Geological Survey Open-File Report 03-001 [CD-ROM].
- Porcelli, D., and Swarzenski, P.W., 2003, The behavior of U- and Th-series nuclides in groundwater: *Reviews in Mineralogy and Geochemistry*, v. 52, p. 317-361.
- Schwab, W.C., Denny, J.F., Foster, D.S., Lotto, L.L., Allison, A.L., Uchupi, E., Swift, B.A., Danforth, W.W., Thieler, E.R., and Butman, B., 2003, High-resolution Quaternary seismic stratigraphy of the New York Bight Continental Shelf: U.S. Geological Survey Open-File Report 02-152 [DVD-ROM].
- Swarzenski, P.W., Porcelli, D., Andersson, P.S., and Smoak, J.M., 2003, The behavior of U- and Th-series nuclides in the estuarine environment: *Reviews in Mineralogy and Geochemistry*, v. 52, p. 577-606.
- Swift, B.A., Thieler, E.R., Colman, S.M., and Nichols, D.R., 2003, Archive of boomer subbottom data collected during cruise RAFA01025, Choptank River, Maryland, 6-9 March 2001: U.S. Geological Survey Open-File Report 03-071 [CD-ROM].
- Thieler, E.R., Martin, D., and Ergul, A., 2003, The Digital Shoreline Analysis System (DSAS), version 2.0; an ArcView© extension for calculating shoreline change: U.S. Geological Survey Open-File Report 03-076 [URL <http://woodshole.er.usgs.gov/project-pages/DSAS/>].

Publications Submitted for Director's Approval

- Barton, C.C., Bedrock geology, fractures and groundwater hydrology of the Mirror Lake watershed, West Thornton, New Hampshire: Water Resources Research.
- Barton, C.C., Dismukes, J.S., Tebbens, S.F., Morton, R.A., and Burroughs, S.M., Fractal persistence of shoreline position and its use for forecasting shoreline stability: *Journal of Geophysical Research*.
- Bratton, J.F., Corbett, D.R., Krantz, D., and Thieler, E.R., Occurrence of brackish and fresh ground water beneath mid-Atlantic barrier islands and estuaries [abs.]:

(Publications Submitted continued on page 10)

Publications, continued

(Publications Submitted continued from page 9)

- Geological Society of America Annual Meeting, Seattle, Wash., November 2-5, 2003.
- Crusius, J., Whittle, P., Kramer, D., Pieters, R., McNee, J., and Pedersen, T.F., Assessing metal removal mechanisms in oxic pit lakes using nutrient additions; Main Zone Pit Lake, Houston, B.C. [abs.]: Geological Society of America Annual Meeting, Seattle, Wash., November 2-5, 2003.
- Davis, E., Martin, J.B., and Swarzenski, P.W., Submarine groundwater discharge to Feather Sound, Tampa Bay, Florida [abs.]: Tampa BASIS 4—Bay Area Scientific Information Symposium, St. Petersburg, Fla., October 27-30, 2003.
- De Stoppelaire, G.H., Gillespie, T.W., Brock, J.C., and Tobin, G.A., Impact of feral horse grazing on coastal dunes at Assateague Island National Seashore: Environmental Management.
- Denny, J.F., and Colman, S.M., Geophysical surveys of Bear Lake, Utah-Idaho, September 2002: U.S. Geological Survey Open-File Report 03-150.
- Dougherty, J., Lorenson, T., Hostettler, F., Rosenbauer, R., and Kvenvolden, K., Preliminary assessment of beach tar sources along the Santa Barbara County coastline [abs.]: Geological Society of America Annual Meeting, Seattle, Wash., November 2-5, 2003.
- Fisher, M.A., Glen, J.M., Ratchkovski, N.A., Pellerin, Louise, and Nokleberg, W.J., Geophysical investigation of the Denali Fault and Alaska Range orogen within the aftershock zone of the October-November, 2002, M=7.9 Denali Earthquake [abs.]: American Geophysical Union (AGU) Fall Meeting, San Francisco, Calif., Dec. 8-12, 2003.
- Fisher, M.A., Nokleberg, W.J., Ratchkovski, N.A., Pellerin, Louise, Glen, J.M., Brocher, T.M., and Booker, John, Geophysical investigation of the October-November, 2002, M=7.9 Denali earthquake sequence, Alaska; earthquake processes and crustal structure of the Alaska Range: Geology.
- Fisher, M.A., Normark, W.R., Greene, H.G., Lee, H.J., and Sliter, Ray, Geology of submarine landslides below western Santa Barbara Channel, California [abs.]: SCEC (Southern California Earthquake Center) Annual Meeting, Oxnard, Calif., September 7-10, 2003.
- Foxgrover, Amy, Higgins, Shawn, Ingraça, Melissa, Jaffe, Bruce, and Smith, Richard, Sedimentation and bathymetry changes in south San Francisco Bay; 1858-1983 [abs.]: State of the Estuary Biennial Conference, 6th, Oakland, Calif., October 21-23, 2003.
- Frye, D., ten Brink, U.S., Paul, W., Peal, K., and von der Heydt, K., Real-time seismic data from the coastal ocean: Oceans 2003 Marine Technology and Ocean Science Conference, San Diego, Calif., September 22-26, 2003.
- Gayes, P.T., Schwab, W.C., Driscoll, N.W., Baldwin, W.E., Harris, M.S., Wright, E.E., Katuna, M.P., and Park, J.Y., Spatial and temporal complexities in coastal systems; lessons learned from long term beach monitoring and integrated geological framework studies in South Carolina [abs.]: Geological Society of America Annual Meeting, Seattle, Wash., November 2-5, 2003.
- Genova, E., and Barton, C.C., Global positioning system accuracy and precision at Hubbard Brook Experimental Forest, Grafton County, NH; a guide to the limits of handheld GPS receivers: U.S. Geological Survey Open-File Report [CD-ROM].
- Geresi, E.J., Hutchinson, D.R., Hart, P.E., and McGee, T.M., Using multiple elimination to image geologic structures beneath the gas hydrate stability zone in the northern Gulf of Mexico [abs.]: Geological Society of America Annual Meeting, Seattle, Wash., November 2-5, 2003.
- Gower, L., and Robbins, L.L., Relevance of a polymer-induced liquid-precursor (PILP) process to biomineralization and the development of biomarkers: Exobiology PI Conference, Moffett Field, Calif., August 25-29, 2003.
- Griffin, D.W., Kellogg, C.A., Garrison, V.H., Lisle, J.T., Border, T.C., and Shinn, E.A., Atmospheric microbiology in the northern Caribbean during African dust events: *Aerobiologia*.
- Haas, K.A., and Hanes, D.M., Process-based modeling of longshore sediment transport: *Journal of Coastal Research*.
- Hammar-Klose, E.S., Pendleton, E.A., Thieler, E.R., and Williams, S.J., Coastal vulnerability assessment of Cape Cod National Seashore (CACO) to sea-level rise: U.S. Geological Survey Open-File Report 02-233 [poster].
- Hampton, M.A., Blay, C.T., and Murray, C.J., Carbonate sediment deposits on the reef front around Oahu: *Pacific Science*.
- Hansen, M.E., Harris, M.S., Kana, T.W., Work, P.A., Gayes, P.T., Edgar, N.T., Schwab, W.C., Kindinger, J.L., Colgan, M.W., Katuna, M.P., Sauter, L.R., and Eiser, W.C., South Carolina coastal erosion study; phase I summary and results: U.S. Geological Survey Circular.
- Hapke, Cheryl, and Green, Krystal, Quantifying and interpreting long-term erosion rates along high relief coastlines [abs.]: Geological Society of America Annual Meeting, Seattle, Wash., November 2-5, 2003.
- Hapke, Cheryl, Monterey Peninsula to Morro Bay, *in* Griggs, Gary, and Runyan, Kiki, eds., *The changing coast of California*: Berkeley, University of California Press.
- Harris, M.S., Wright, E., Gayes, P.T., Ojeda, G., Dufrene, T.A., Bush, D.M., Katuna, M.P., Putney, T.R., Schwab, W.C., and Baldwin, W.E., Digital shorelines and GIS; a semi-quantitative evaluation of framework geologic influences on historical shoreline change rates [abs.]: Geological Society of America Annual Meeting, Seattle, Wash., November 2-5, 2003.
- Hart, P.E., Childs, J.R., and Normark, W.R., New access to proprietary marine seismic reflection data along the U.S. West Coast [abs.]: SCEC (Southern California Earthquake Center) Annual Meeting, Oxnard, Calif., September 7-10, 2003.
- Higgins, Shawn, Smith, Richard, Fuller, Chris, and Jaffe, Bruce, Modeling the chronology of recent sedimentation in San Pablo Bay [abs.]: State of the Estuary Biennial Conference, 6th, Oakland, Calif., October 21-23, 2003.
- Hsu, Tian-Jian, and Hanes, D.M., The effects of wave nonlinearity and flow acceleration on coastal sheet flow sediment transport: *Journal of Geophysical Research*.

(Publications Submitted continued on page 11)

Publications, continued

(Publications Submitted continued from page 10)

- Hutchinson, D.R., Hart, P.E., Dugan, B.E., Geresi, E., Sliter, R., and Newman, K., Subsurface gas hydrates in the northern Gulf of Mexico [abs.]: Geological Society of America Annual Meeting, Seattle, Wash., November 2-5, 2003.
- Klerks, P.L., Felder, D.L., and Swarzenski, P., Activity of deep-burrowing ghost shrimp in Tampa Bay influences sediment characteristics [abs.]: Tampa BASIS 4—Bay Area Scientific Information Symposium, St. Petersburg, Fla., October 27-30, 2003.
- Kvenvolden, K.A., Global occurrences of marine gas hydrate beyond active and passive continental margins [abs.]: American Geophysical Union (AGU) Fall Meeting, San Francisco, Calif., Dec. 8-12, 2003.
- Lacy, Jessica, Warrick, Jonathan, Xu, Jingping, and Noble, Marlene, Internal tidal bores at the Santa Monica shelf break [abs.]: Eastern Pacific Ocean Conference (EPOC), Catalina Island, Calif., September 24-27, 2003.
- Linkholm, J., Auster, P.J., and Valentine, P.C., Role of a large marine protected area for conserving landscape attributes of sand habitats on Georges Bank (northwest Atlantic) [abs.]: Marine Ecology Progress Series.
- McCroy, P., Danforth, W.W., O'Brien, T.F., and Foster, D.S., Archive of sidescan-sonar data and DGPS navigation data collected during USGS cruise 98008—Washington shelf, 24 June-5 July, 1998: U.S. Geological Survey Open-File Report 01-507, 2 DVD-ROMs.
- Meunier, J., and Swarzenski, P., High-resolution subsurface resistivity investigation of Tampa Bay [abs.]: Tampa BASIS 4—Bay Area Scientific Information Symposium, St. Petersburg, Fla., October 27-30, 2003.
- Miller, R., and Swarzenski, P., Light attenuation by nonchlorophyll suspended matter in Tampa Bay [abs.]: Tampa BASIS 4—Bay Area Scientific Information Symposium, St. Petersburg, Fla., October 27-30, 2003.
- Morton, R.A., and Peterson, R.L., Coastal classification atlas; southwestern Florida coastal classification maps—Venice Inlet to Cape Romano: U.S. Geological Survey Open-File Report.
- Normark, W.R., and McGann, Mary, Developing a high-resolution stratigraphic framework for estimating age of fault movement and landslides in the California Continental Borderland [abs.]: SCEC (Southern California Earthquake Center) Annual Meeting, Oxnard, Calif., September 7-10, 2003 [poster].
- Normark, W.R., Lee H.J., Edwards, B.D., and Shipboard Scientific Staff, USGS Cruise A1-03-SC, Hydrate discovery in Santa Monica Basin [abs.]: SCEC (Southern California Earthquake Center) Annual Meeting, Oxnard, Calif., September 7-10, 2003 [poster].
- Pendleton, E.A., Beavers, R., Thieler, E.R., and Williams, S.J., Vulnerability of U.S. national parks to sealevel rise and coastal change [abs.]: National Park Service Spatial Odyssey, Orlando, Fla., December 1-5, 2003.
- Reid, Dave, and Hapke, Cheryl, Long-term beach width change of Monterey Bay, Monterey Bay National Marine Sanctuary, California [abs.]: Geological Society of America Annual Meeting, Seattle, Wash., November 2-5, 2003.
- Ryan, H.F., Sliter, Ray, and Normark, W.R., Revisiting the offshore connection between the Newport-Inglewood and Rose Canyon fault zones [abs.]: SCEC (Southern California Earthquake Center) Annual Meeting, Oxnard, Calif., September 7-10, 2003.
- Sallenger, A., Penland, S., and Krabill, W., Tropical Storm Isidore and Hurricane Lili; Louisiana barrier shoreline response, preliminary results: Gulf Coast Association of Geological Societies Annual Convention, 53d, Baton Rouge, La., October 22-24, 2003, Proceedings.
- Scanlon, K.M., Ackerman, S.D., and Rozycki, J.E., Texture, carbonate contents and preliminary maps of surficial sediments of the Flower Garden Banks area, northwestern Gulf of Mexico outer shelf: U.S. Geological Survey Open-File Report 03-002.
- Swarzenski, P.W., Martin, J., and Baskaran, M., Groundwater-surface water exchange in Tampa Bay; results from a geophysical and geochemical survey [abs.]: Tampa BASIS 4—Bay Area Scientific Information Symposium, St. Petersburg, Fla., October 27-30, 2003.
- Swarzenski, P.W., Porcelli, D., Andersson, P.S., and Smoak, J.M., The behavior of U- and Th-series nuclides in the estuarine environment: Reviews in Mineralogy and Geochemistry.
- Thieler, E.R., and Schwab, W.C., Coastal sediment budgets and the role of the inner continental shelf [abs.]: Geological Society of America Annual Meeting, Seattle, Wash., November 2-5, 2003.
- Thieler, E.R., and Schwab, W.C., On the importance of geologic framework in understanding coastal processes [abs.]: Geological Society of America Annual Meeting, Seattle, Wash., November 2-5, 2003.
- Twichell, D.C., Cross, V.A., Hanson, A., Buck, B., Zybala, J., and Rudin, M., Seismic architecture of turbidites in Lake Mead: Journal of Sedimentary Research.
- Ussler, W., III, Paul, C., Hallam, S., Delong, E., Chen, Y., Matsumoto, R., Lorenson, T.D., and Winters, W.J., The anatomy of the sulfate-methane interface in a methane-rich core from the Gulf of Mexico [abs.]: Geological Society of America Annual Meeting, Seattle, Wash., November 2-5, 2003.
- Warner, J.C., Schoellhamer, D.H., Ruhl, C.A., and Burau, J.R., Floodtide pulses after low tides in shallow subembayments adjacent to deep channels: Journal of Estuarine, Coastal, and Shelf Science.
- Whittle, P., Kramer, D., Pieters, R., Crusius, J., McNee, J., Martin, A., and Pedersen, T.F., Metal removal from mine lake waters through biological sulfide generation; a limnocorral study [abs.]: Geological Society of America Annual Meeting, Seattle, Wash., November 2-5, 2003.
- Winters, W.J., Waite, W.F., Pecher, I.A., Mason, D.H., Dugan, B.E., Dallimore, S.R., Collett, T.S., and Paull, C.K., The relation of laboratory physical property measurements to the presence and behavior of natural gas hydrates [abs.]: Geological Society of America Annual Meeting, Seattle, Wash., November 2-5, 2003. ☼