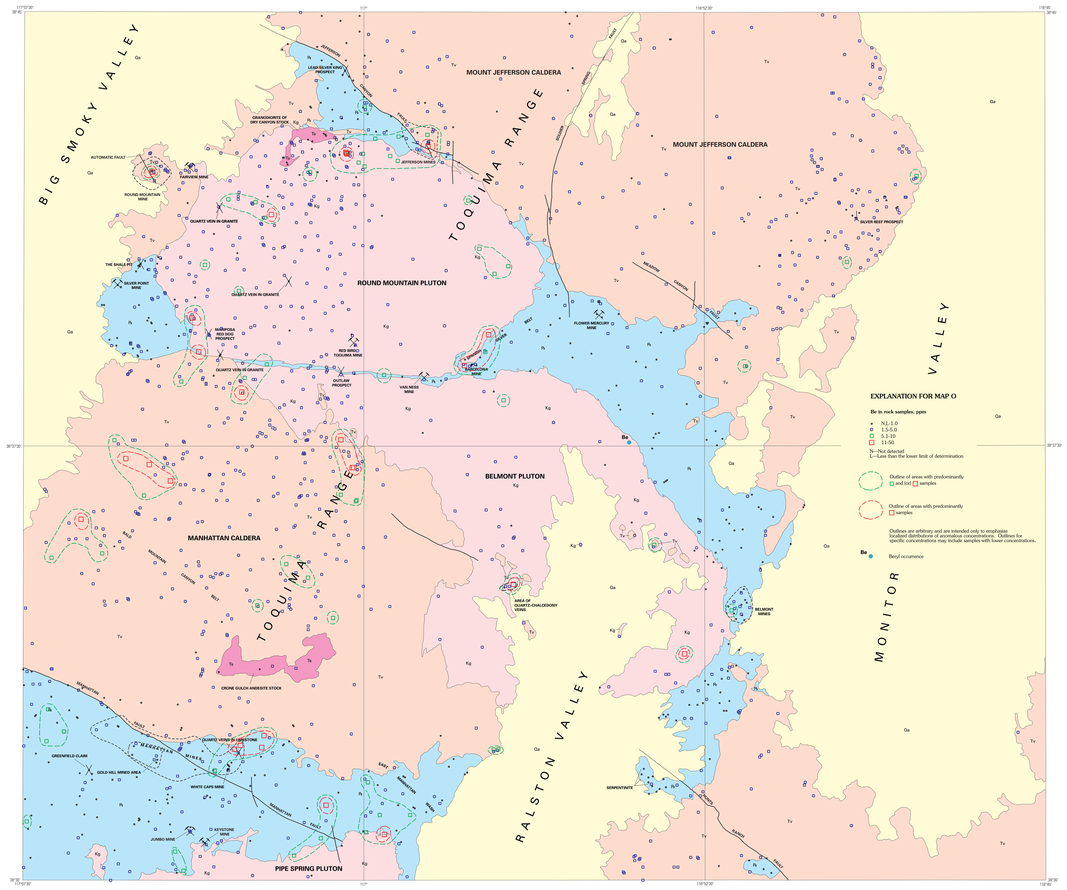

Map O. Beryllium

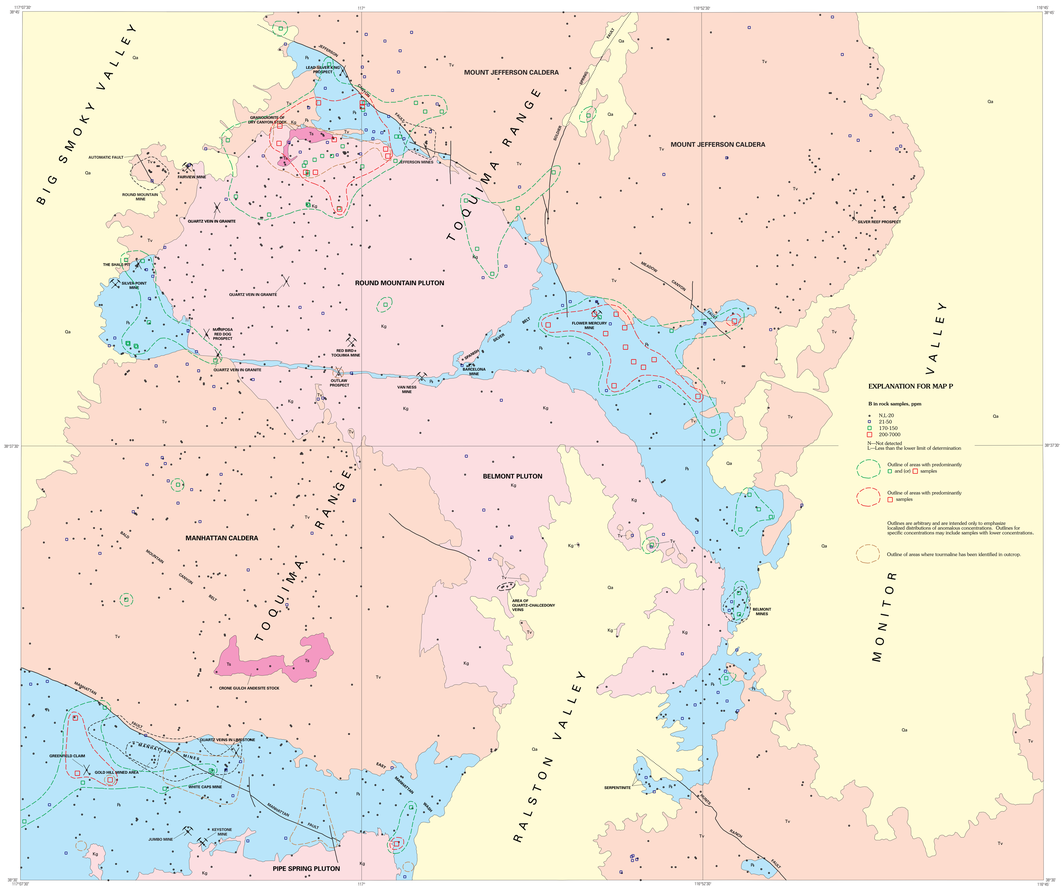

Map P. Boron

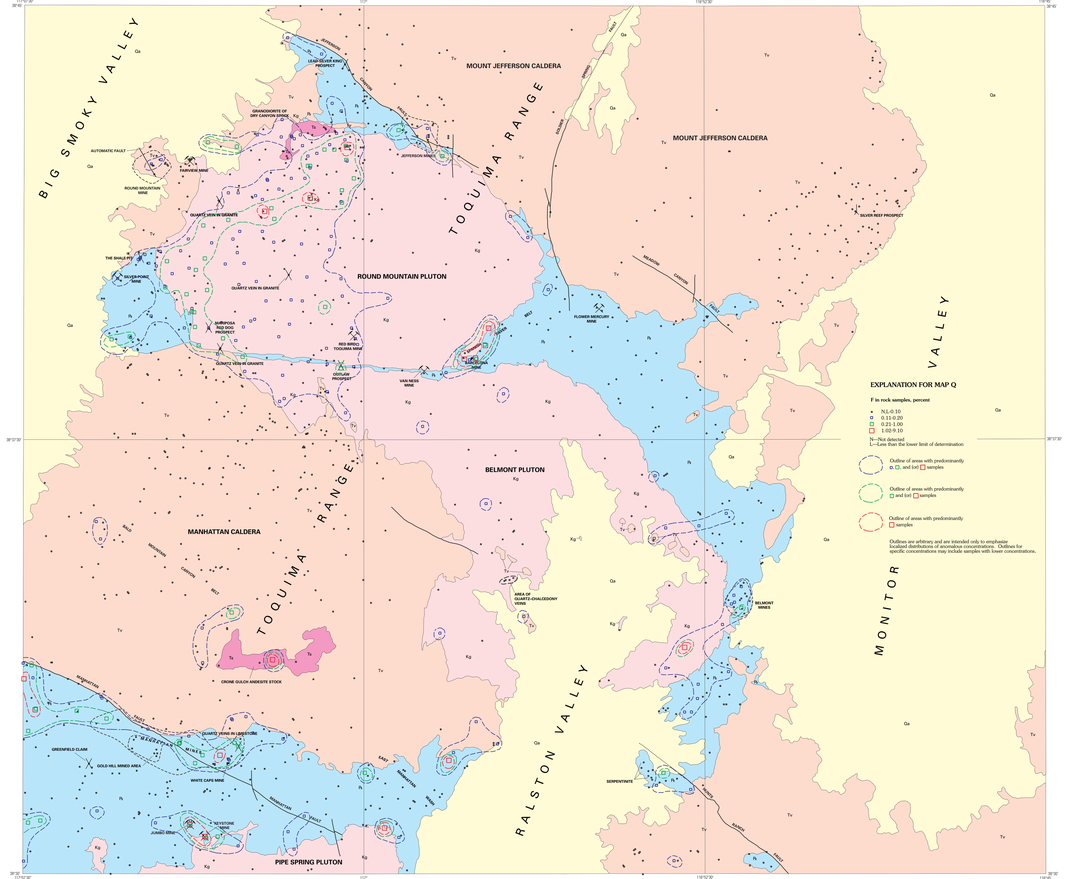

Map Q. Fluorine

EXPLANATION

- Qa — Quaternary alluvium
- Tv — Tertiary volcanic rocks
- Ts — Tertiary stocks
- Kg — Cretaceous granitic rocks
- Pz — Paleozoic sedimentary rocks
- Contact
- Fault—Dotted where concealed
- Mined area
- Mine shaft
- Mine
- Adit
- Prospect (pit or small open cut)



INDEX TO GEOLOGIC MAPPING
(Geology generalized from these U.S. Geological Survey publications)

APPROXIMATE MEAN DECLINATION, 1998

MAP LOCATION

SCALE 1:48 000

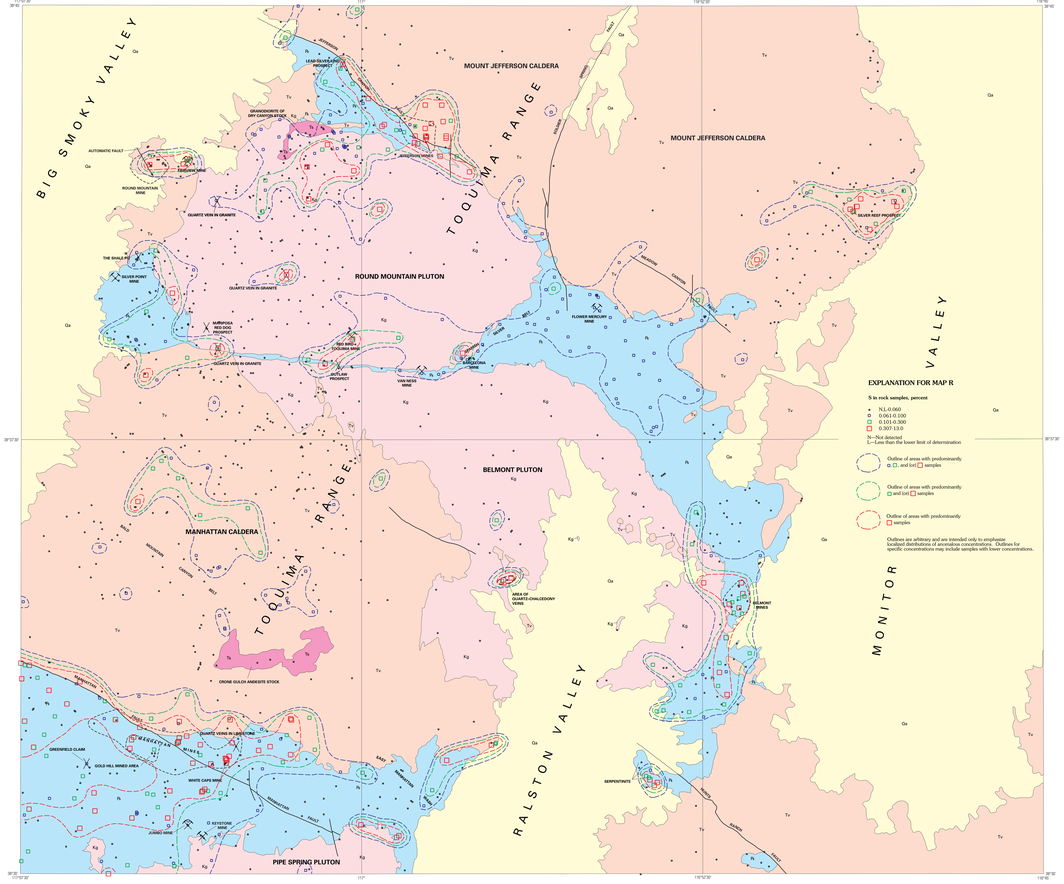

Map R. Sulfur

MAPS SHOWING THE DISTRIBUTION AND ABUNDANCE OF BERYLLIUM, BORON, FLUORINE, AND SULFUR IN ROCK SAMPLES FROM PART OF THE SOUTHERN TOQUIMA RANGE AND ADJACENT AREAS, NYE COUNTY, NEVADA

By
Daniel R. Shawe and J.D. Hoffman
2003

Rock sampling 1967–1993
Exploration geochemical data from Bureau of Mines files
Geology digitized by True North Mapping
Additional digitizing by CartoGraphic Solutions

Any use of trade names in this publication is for descriptive purposes only and does not imply endorsement by the U.S. Geological Survey

This map was produced on request, directly from digital files, on an electronic plotter

For sale by U.S. Geological Survey Information Services
Box 25286, Federal Center, Denver, CO 80225
1–888–ASK–USGS

This map is also available as a PDF file
at http://pubs.usgs.gov/mf/2002/mf-2327-c