U.S. DEPARTMENT OF THE INTERIOR
U.S. GEOLOGICAL SURVEY

MISCELLANEOUS FIELD STUDIES MAP MF–2327–C
[Sheet 1 of 5]
Pamphlet accompanies map

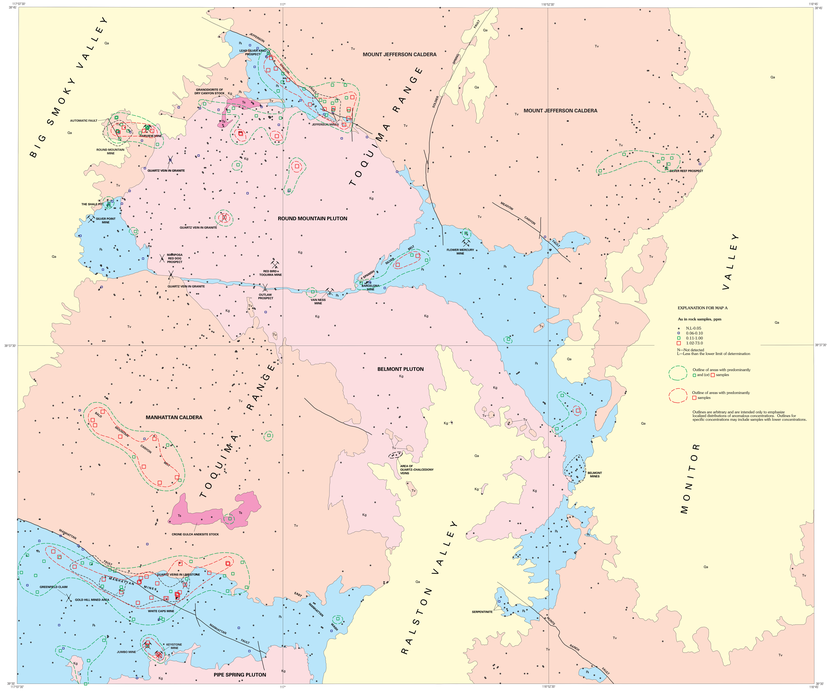

Map A. Gold

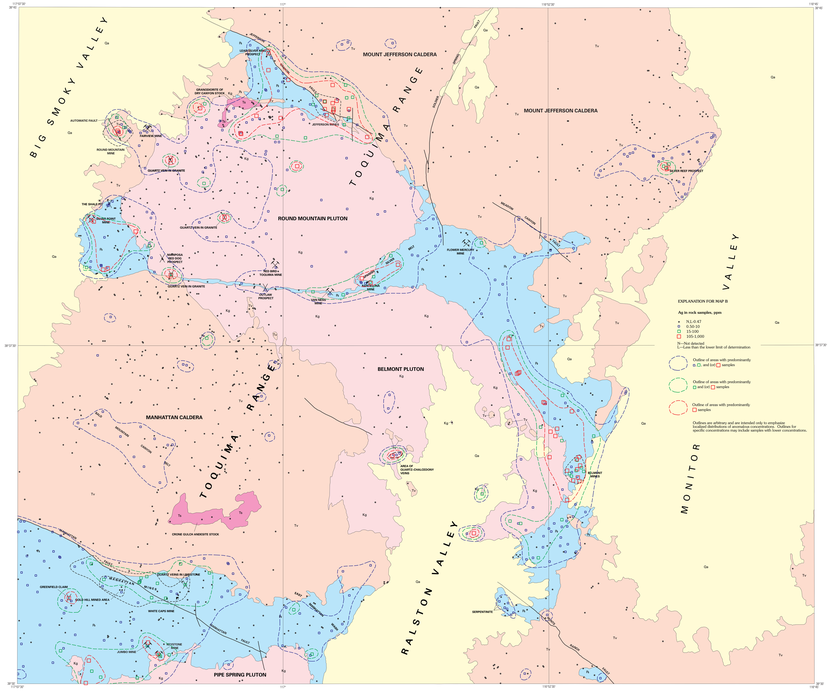

Map B. Silver

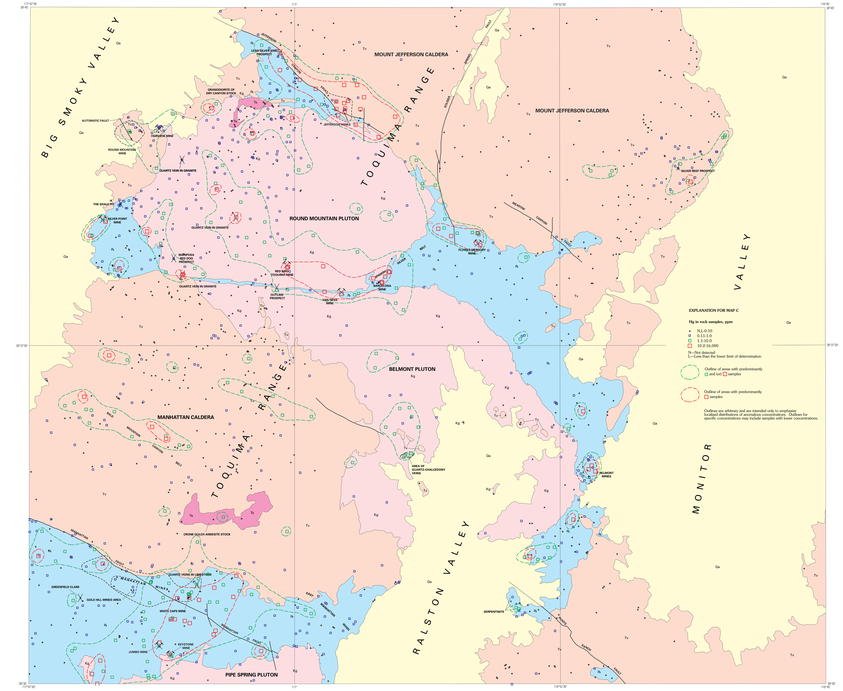

Map C. Mercury

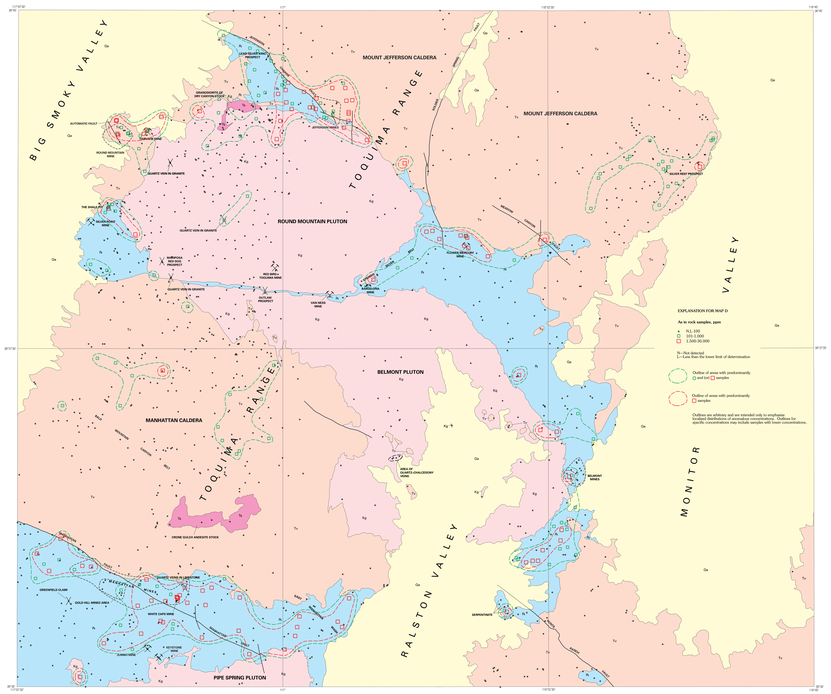

Map D. Arsenic

EXPLANATION

- Qa — Quaternary alluvium
- Tv — Tertiary volcanic rocks
- Ts — Tertiary stocks
- Kg — Cretaceous granitic rocks
- PzL — Paleozoic sedimentary rocks
- Contact
- Fault—Dotted where concealed
- Mined area
- Mine shaft
- Mine
- Adit
- Prospect (pit or small open cut)

INDEX TO GEOLOGIC MAPPING
(Geology generalized from these U.S. Geological Survey publications)



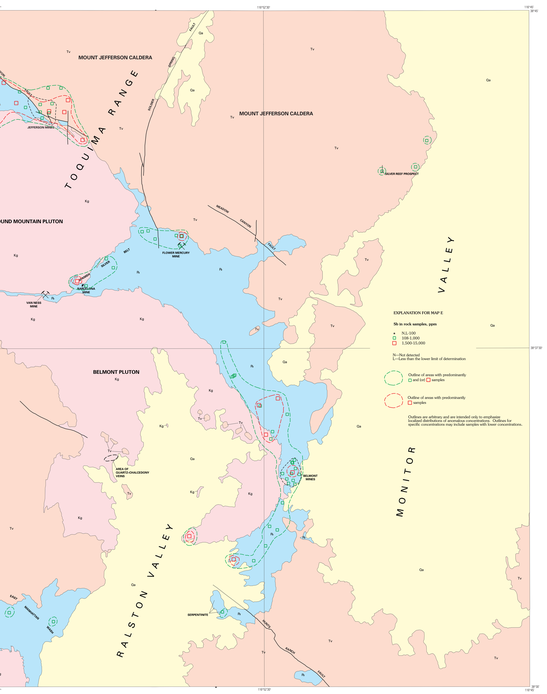

Map E. Antimony

MAPS SHOWING THE DISTRIBUTION AND ABUNDANCE OF GOLD, SILVER, MERCURY, ARSENIC, AND ANTIMONY IN ROCK SAMPLES FROM PART OF THE SOUTHERN TOQUIMA RANGE AND ADJACENT AREAS, NYE COUNTY, NEVADA

By
Daniel R. Shawe and J.D. Hoffman
2003

Rock sampling 1981-1982
Geologic and geochemical data from Bustamante 1986
Geology digitized by Tim Tierney
Cartography by Kevin Scott Stoeser

Any use of trade names in this publication is for descriptive purposes only and does not imply endorsement by the U.S. Government

This map was produced on demand from Arcia from digital files, or on electronic plotter

For sale by U.S. Geological Survey Information Services
Box 25286, Federal Center, Denver, CO 80225
1-888-ASK-USGS

This map is also available as a PDF file
at http://pubs.usgs.gov/mf/2003/mf-2327-c