













Original Map Courtesy of the UN Cartographic Section  
The boundaries and names shown and the designations used on this map do not imply official endorsement or acceptance by the United Nations.

### COUNTRYWIDE

- FAO** 
- Multiple** 
- OCHA** 
- UNHCR**  
- UNICEF**   
- WFP** 
- ICRC**  
- UNHCR** 

### SOUTHERN SOMALIA





- WHO** 
- UNDP** 






- #### BAY
- ADRA** 
  - IMC** 
  - UNICEF** 

- #### GEDO
- CARE** 
  - UNICEF** 
  - CARE** 

- #### MIDDLE JUBA
- Middle Juba** 

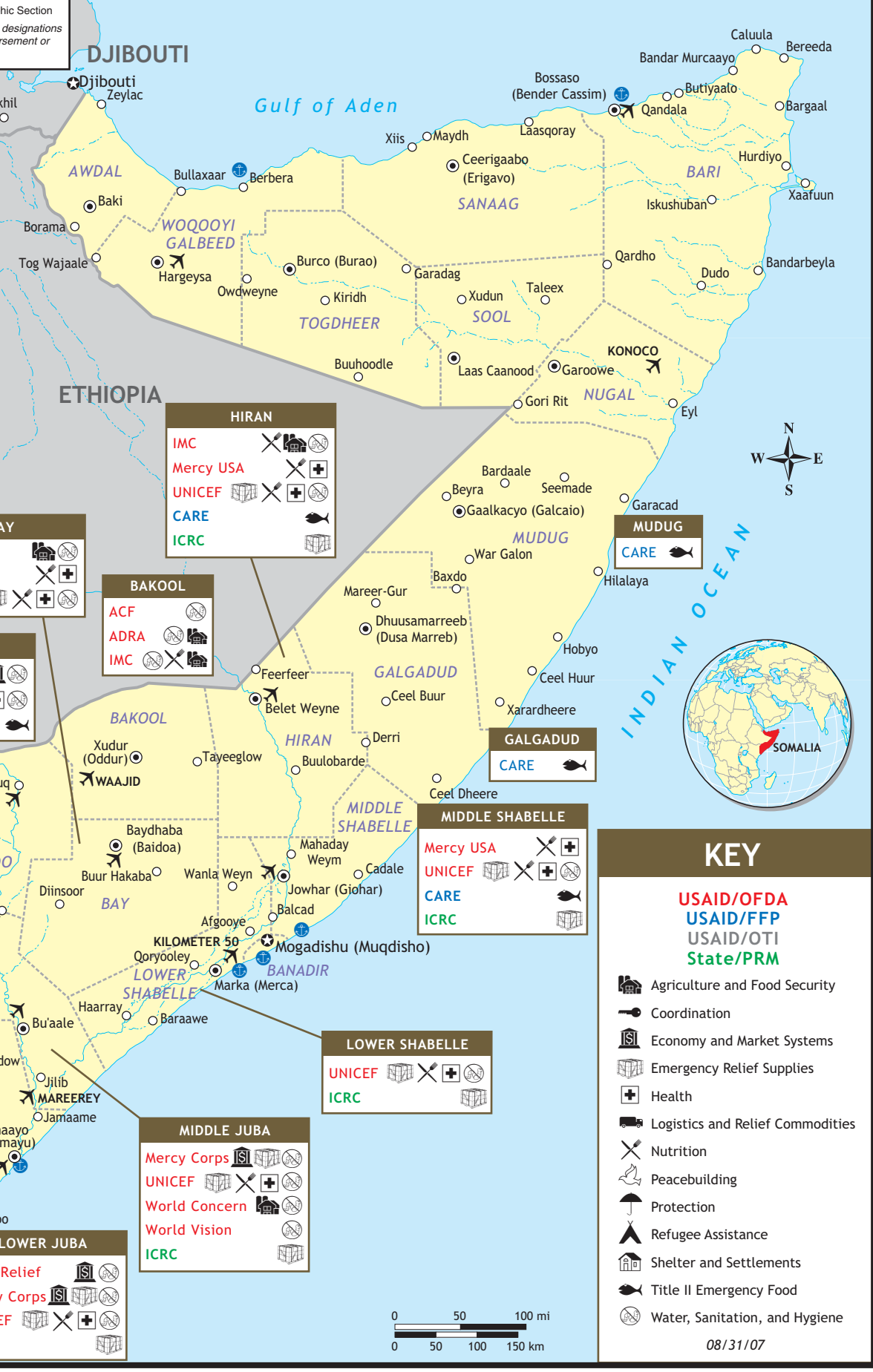
- #### LOWER JUBA
- Lower Juba** 

- #### LOWER JUBA
- Horn Relief** 
  - Mercy Corps** 
  - UNICEF** 
  - ICRC** 

- #### MIDDLE JUBA
- Mercy Corps** 
  - UNICEF** 
  - World Concern** 
  - World Vision** 
  - ICRC** 

- #### LOWER SHABELLE
- UNICEF** 
  - ICRC** 

- #### MIDDLE SHABELLE
- Mercy USA** 
  - UNICEF** 
  - CARE** 
  - ICRC** 



### KEY

- USAID/OFDA** 
- USAID/FFP** 
- USAID/OTI** 
- State/PRM** 
-  Emergency Relief Supplies
-  Health
-  Logistics and Relief Commodities
-  Nutrition
-  Peacebuilding
-  Protection
-  Refugee Assistance
-  Shelter and Settlements
-  Title II Emergency Food
-  Water, Sanitation, and Hygiene

08/31/07

