















Original Map Courtesy of the UN Cartographic Section
The boundaries and names shown and the designations used on this map do not imply official endorsement or acceptance by the United Nations.


COUNTRYWIDE

- FAO** 
- Multiple** 
- OCHA** 
- UNHCR** 
- UNICEF**   
- WHO** 
- WFP** 
- UNDP** 
- ICRC**  
- UNHCR**  







- ### BAY
- ADRA** 
 - IMC** 
 - UNICEF**  
 - CARE** 

- ### GEDO
- UNICEF**  
 - CARE** 





- ### MIDDLE JUBA
- UNICEF**  
 - CARE** 





- ### LOWER JUBA
- Mercy Corps**  
 - UNICEF**  
 - CARE** 
 - ICRC** 









- ### LOWER JUBA
- Mercy Corps**  
 - UNICEF**  
 - CARE** 
 - ICRC** 

- ### HIRAN
- IMC**  
 - UNICEF**  
 - CARE** 
 - ICRC** 

- ### BAKOOL
- ACF** 
 - ADRA** 
 - IMC** 

- ### MIDDLE SHABELLE
- UNICEF**  
 - CARE** 
 - ICRC** 

- ### LOWER SHABELLE
- UNICEF**  
 - CARE** 
 - ICRC** 

- ### MIDDLE JUBA
- Mercy Corps**  
 - UNICEF**  
 - World Concern** 
 - World Vision** 
 - CARE** 
 - ICRC** 



KEY

- USAID/OFDA** 
- USAID/FFP** 
- USAID/OTI** 
- State/PRM** 
-  Emergency Relief Supplies
-  Health
-  Logistics and Relief Commodities
-  Nutrition
-  Peacebuilding
-  Protection
-  Refugee Assistance
-  Shelter and Settlements
-  Title II Emergency Food
-  Water, Sanitation, and Hygiene

