
















USG HUMANITARIAN ASSISTANCE TO LEBANON

COUNTRYWIDE		
WFP		\$3,000,000
UNJLC		\$300,000
UNICEF		\$2,500,000
OCHA		\$1,000,000
OCHA/HIC		\$200,000
Multiple		\$245,072
ICRC		\$3,412,000
IOM		\$1,000,000



LEGEND

		
UNIFIL/UNDOF	GOLAN	LOCATION OF ATTACK
		
Coordination	Logistics	Water/Sanitation
		
Emergency Relief Activities		

USAID/OFDA
State/PRM

Sources: UNOSAT, SDATL, U.S. Government, UN CS 07/26/06

Original Map Courtesy of the UN Cartographic Section

The boundaries and names shown and the designations used on this map do not imply official endorsement or acceptance by the United Nations.