

Figure 7-3. Maximum 3-month 12-h W126 values from monitors in National Parks and other natural areas in the Southeast (A) and Northeast (B). Monitors designated as GSMNP are found in different areas of the Great Smokey Mountain National Park.

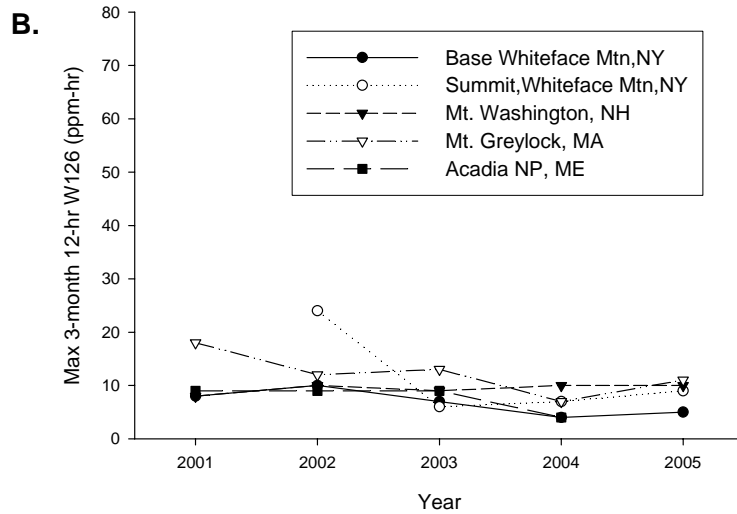
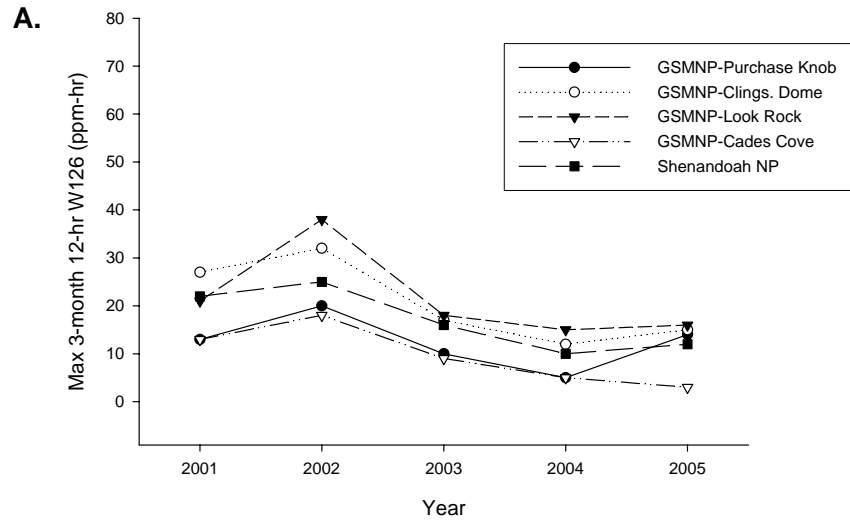


Figure 7-4. Maximum 3-month 12-h W126 values from monitors in National Parks in the Mountain West (A) and California (B).

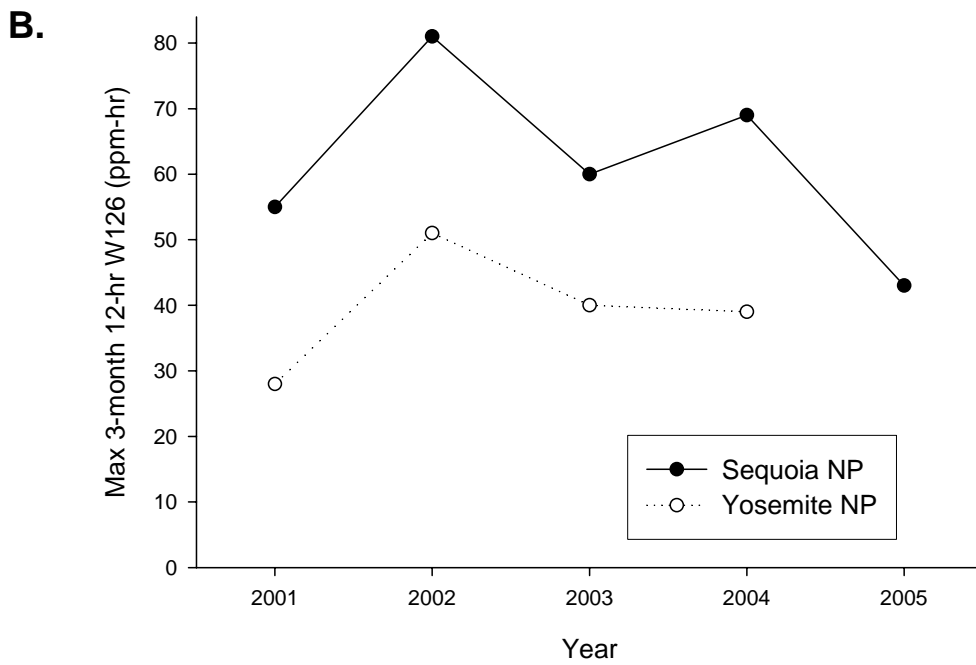
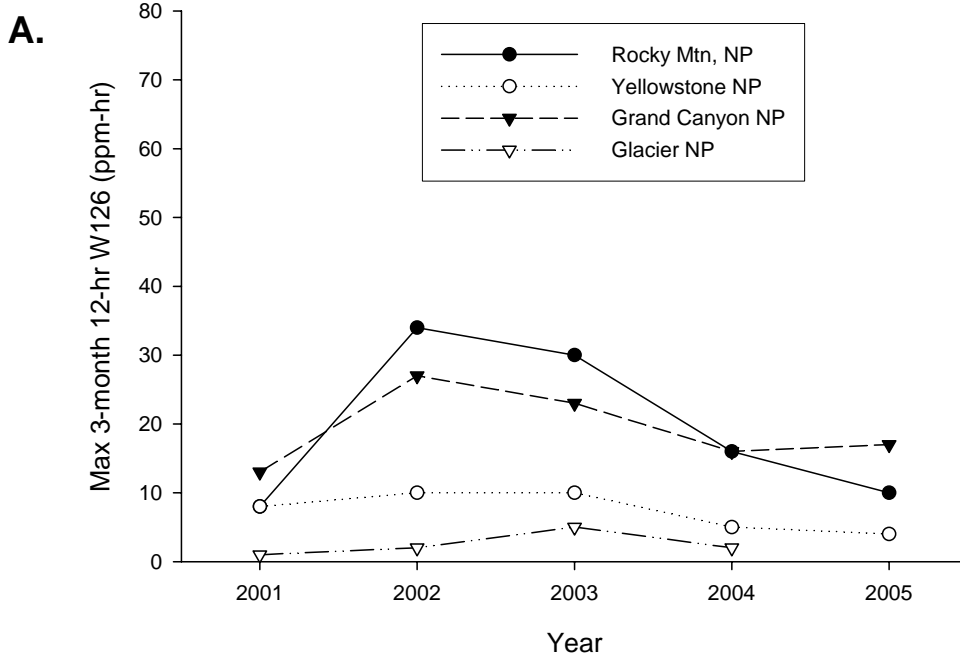
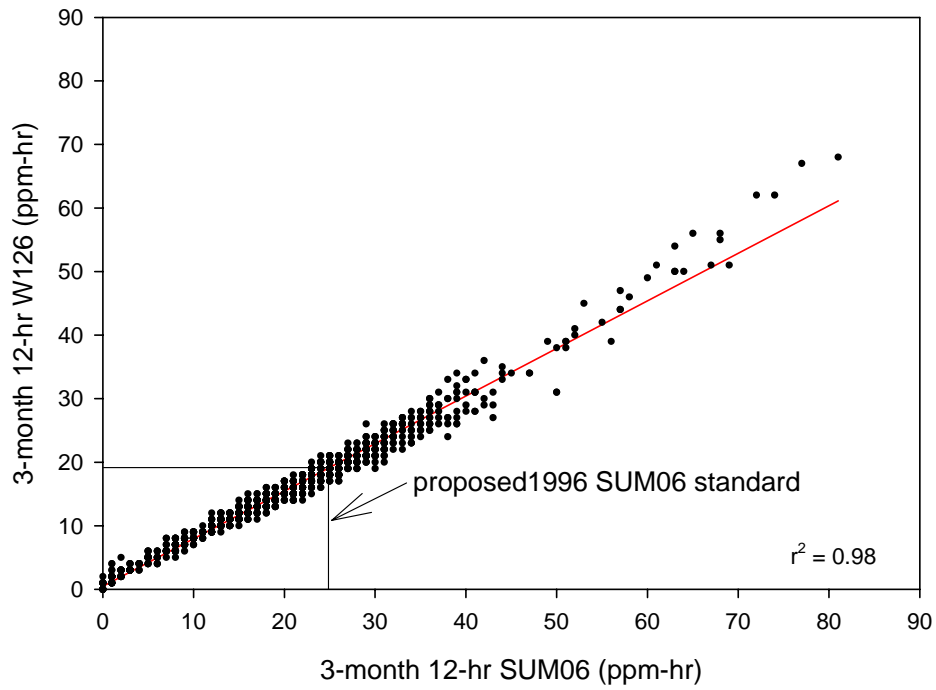


Figure 7-5. Maximum 3-month 12-hr SUM06 plotted against maximum 3-month 12-hr W126. Data points are from the AQS and CASTNET O₃ monitors for the year 2001.

2001: Max. 3-month 12-hr SUM06 vs W126



**Figure 7-11. Estimated 12-hour SUM06 Ozone Exposure – Max 3-months for 2001
Quadratic Rollback to Just Meet 12-hr SUM06 of 15 ppm-hr**

