













Grand Cote National Wildlife Refuge

Hunt Map

Legend

-  Refuge Boundary
-  Bayou
-  Parking Area
-  Paved Road
-  Gravel or Dirt Road
-  Hiking Trail
-  Open Entire Season
-  Open Until 11/30/04
-  Youth Waterfowl Hunt Area and Early Teal
-  Area Closed — No Authorized Entry
-  ATV Trail
-  Hunt Check Station