



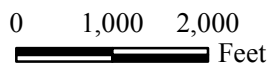


LEGEND

-  MAJOR ROADS
-  SURFACE WATER
-  URBAN AREAS
-  EXTENT OF AREA OF CONCERN

NOTE: AREA OF CONCERN BOUNDARY AS APPROVED BY OHIO EPA ON AUGUST 5, 2004.

SOURCE: MODIFIED FROM THE OHIO EPA, 1991 AND 2003, AND ESRI, 2005.



**ASHTABULA RIVER, OHIO
AREA OF CONCERN**

Great
Lakes
National
Program
Office

