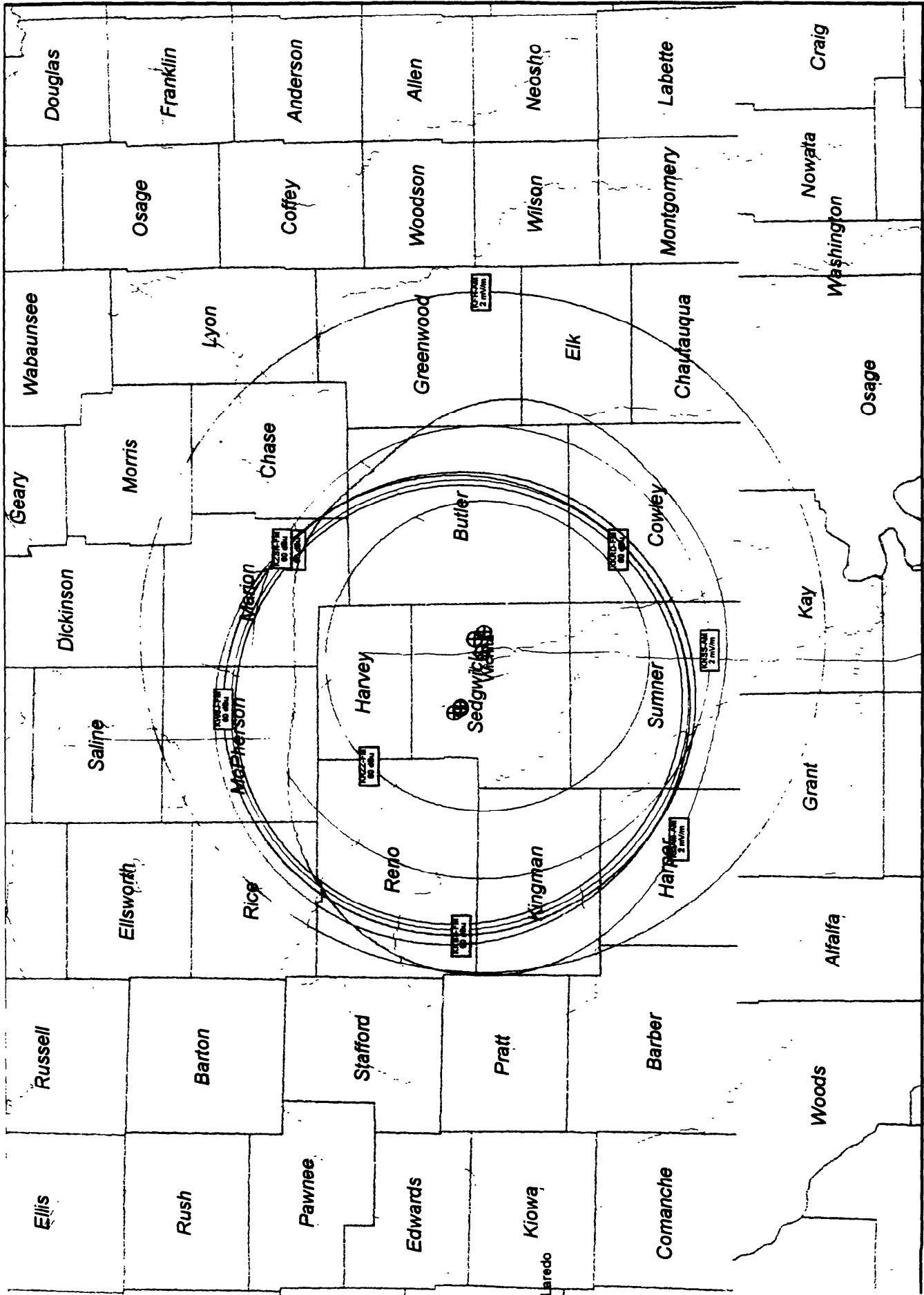


ATTACHMENT B

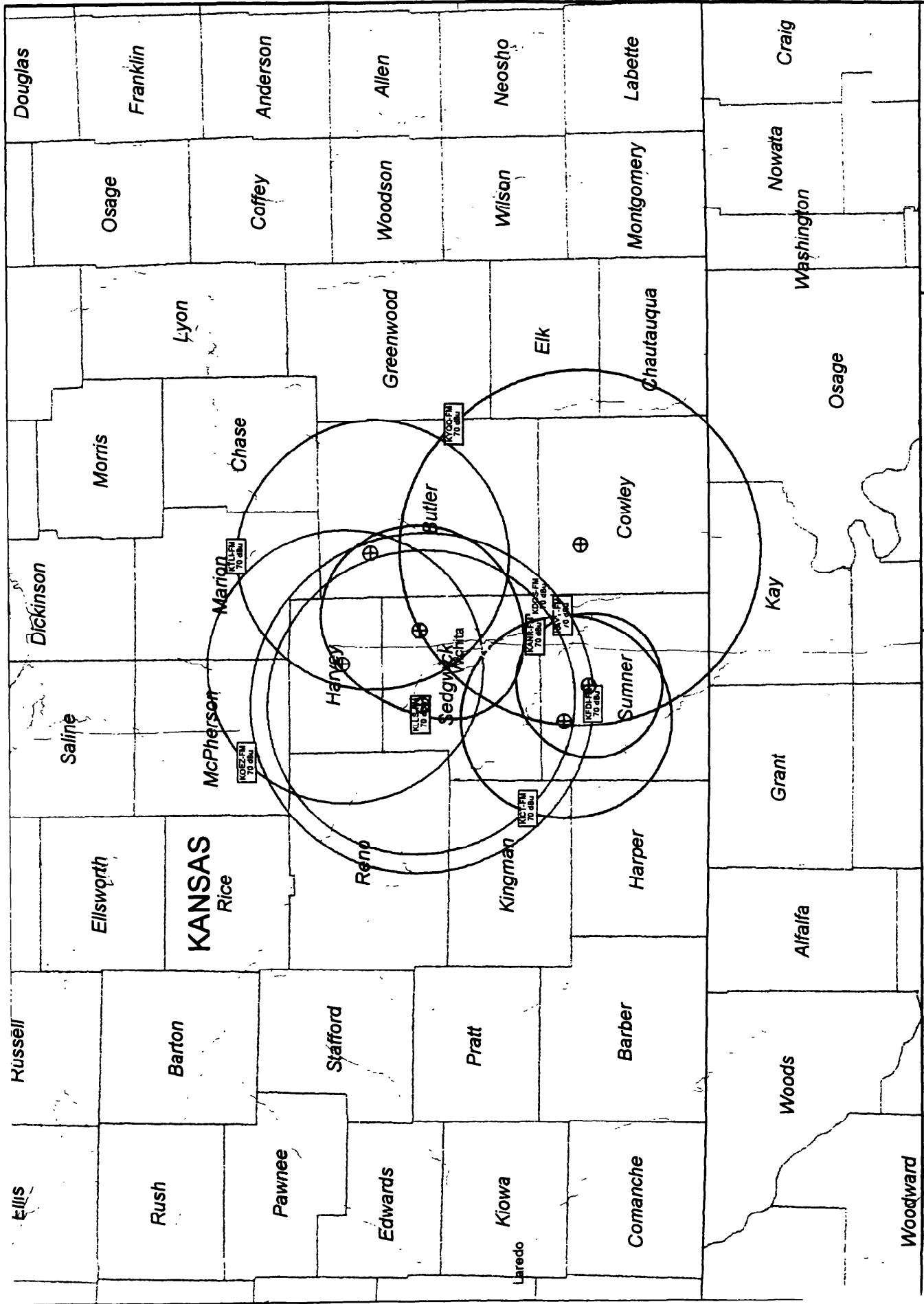
WICHITA, KANSAS COVERAGE MAPS



CAPSTAR & TRIATHLON POSTMERGER
WICHITA, KS
 Secondary Contours

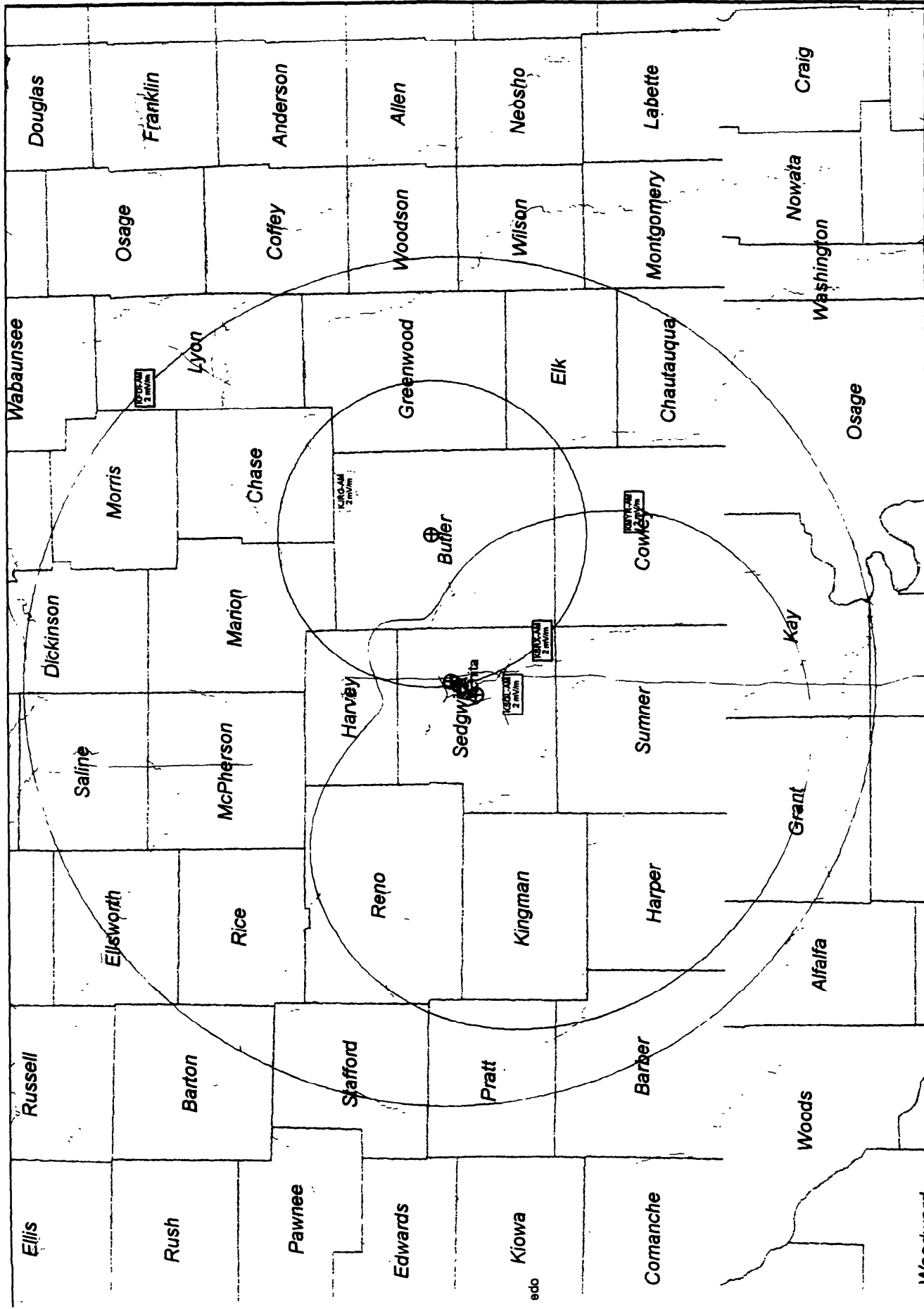
Map Center: Latitude: 37-45-41
 Longitude: 97-19-59
 Map Scale: 1:1,500,000

Miles
 15 0 15 30



Map Center: Latitude: 37-40-31
 Longitude: 97-20-47
 Map Scale: 1:1 500 000

**FM-FREQUENCY COMPETITORS
 WICHITA, KS
 Secondary Contours**



**AM-FREQUENCY COMPETITORS
WICHITA, KS**
Secondary Contours

Map Center: Latitude: 37-42-47
Longitude: 97-14-57
Map Scale: 1:1,000,000

