

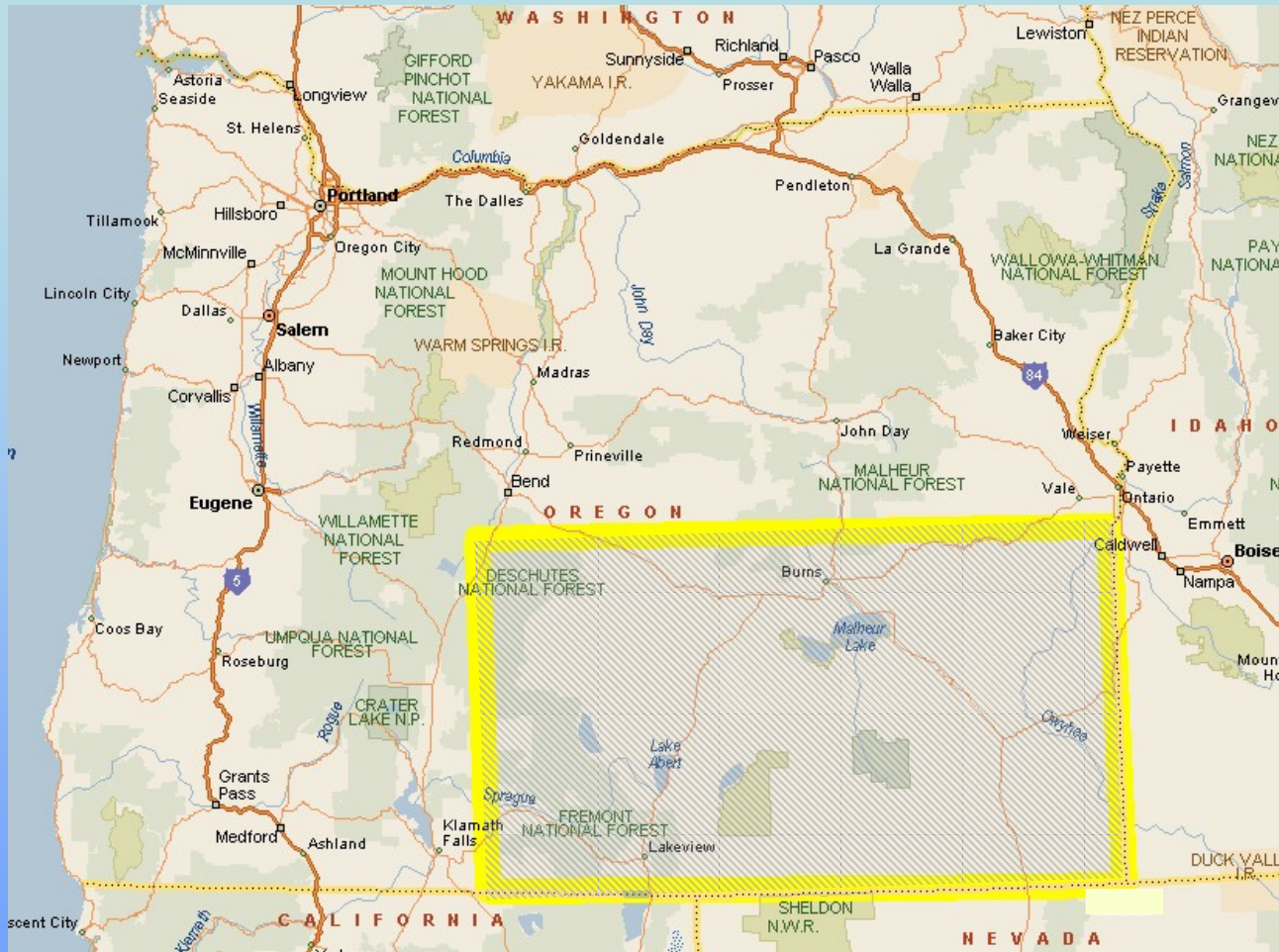
“The Gap”

Rangeland burning in SE Oregon





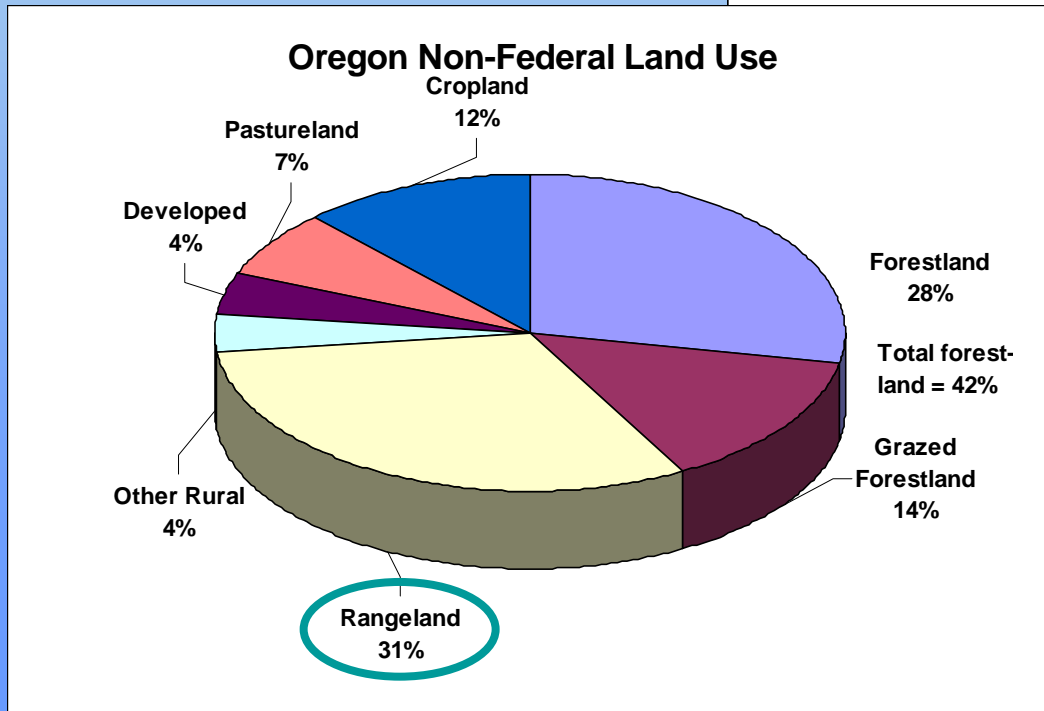
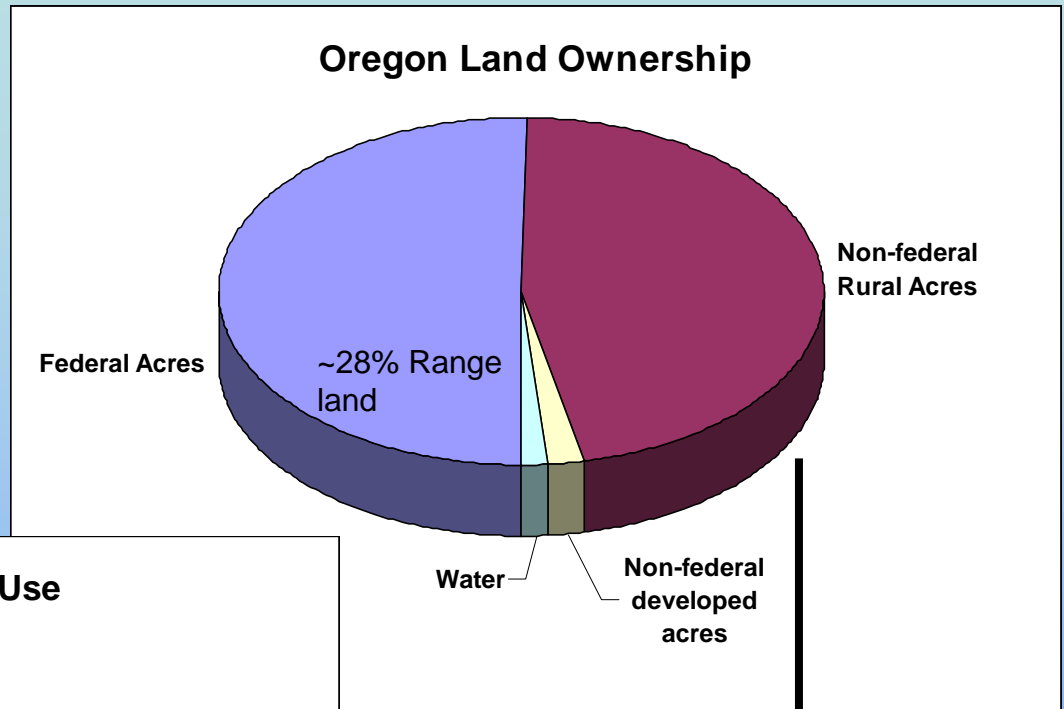
Relative amount of rangeland in Oregon



Acresage split fairly evenly between federal and non-federal ownership



Oregon Land Ownership and Land Use



Rangeland Prescribed Burning

- BLM – Around 30,000 acres/year (based on 2005 – 2007)
- Others - ????? Acres per year



What Next?

ODF has no authority to regulate rangeland burning

Smoke Management database can accept and store rangeland burning data

- BLM has begun entering their data (plans and accomplishments) into the system



Plan Report

Oregon Department of Forestry

Smoke Management Data System

Units Planned for 04/02/2008

Wednesday, April 09, 2008

Page 1 of 1

T:\Smoke\2008\plan.mdb
rs DailyPlan7



District	County	FACTSNo	Legal	Elev	RA	BT	OT	Acres	UnitTons	Tons	Date	Time
DOUGLAS FPA	DOUGLAS	077307000901	210S080W31	600	30	B	P	20	810	400	04/02/2008	1200
Total for DOUGLAS FPA								20	400			
FOREST GROVE	COLUMBIA	085322520601	040N020W25	200	2	G	P	2	100	51	04/02/2008	1000
Total for FOREST GROVE								2	51			
Planned Total								22	451			

Accomplishment Report

Oregon Department of Forestry

Smoke Management Data System

Burning Results for 04/02/2008

Wednesday, April 09, 2008

Page 1 of 1

T:\Smoke\2008\plan.mdb
rs DailyAccomplishment6



DistrictName	County	FACTSNo	Legal	Elev	RA	BT	OT	Acres	Tons	M10	M1000	TMP	HUM	WND	Time	Ig Dur
DOUGLAS FPA	DOUGLAS	077307000901	210S080W31	600	30	B	P	12	108	15	28	53	37	3	1000	120
Total for DOUGLAS FPA								12	108							
FOREST GROVE	COLUMBIA	085322520601	040N020W25	200	2	G	P	2	51	0	0	0	0	0	1000	0
Total for FOREST GROVE								2	51							
Day Total								14	159							

<http://oregon.gov/ODF/FIRE/SMP/dailysmoke.shtml>

