

LandSat ETM+ data acquired June 2003
Universal Transverse Mercator projection, zone 5
1983 North American Datum

INDEX 1

107°30'W

107°30'W

107°30'W

107°30'W

107°30'W

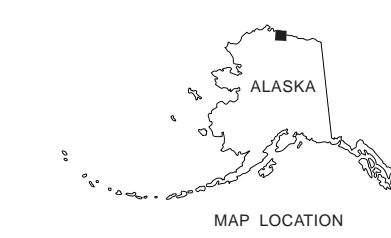
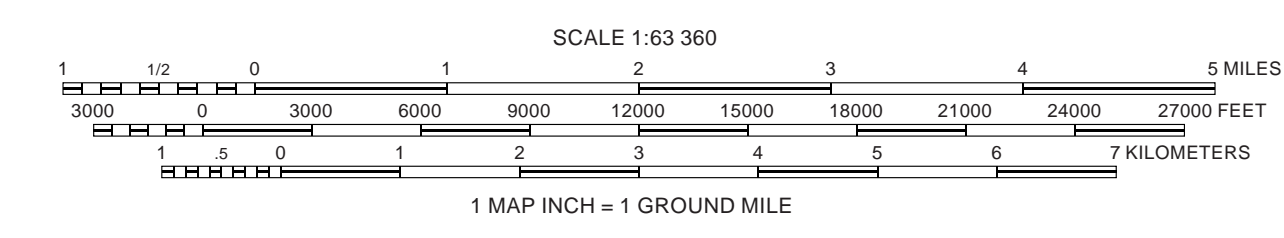
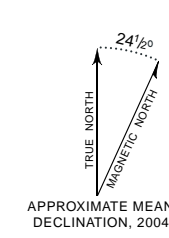
107°30'W

107°30'W

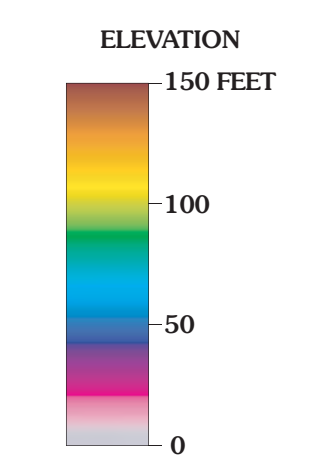
107°30'W

107°30'W

107°30'W



Sheet 1.—Color shaded-relief map



- EXPLANATION OF MAP SYMBOLS
- Federal boundary of the National Petroleum Reserve in Alaska (NPR)
 - Existing pipeline and infrastructure
 - Proposed pipeline route (approximate, as of May 2004)
 - Exploration well (locations from Alaska Department of Natural Resources, Division of Oil and Gas, May 2004)
 - Proposed production pad (approximate, as of May 2004)

Any use of trade, product, or firm names in this publication is for identification purposes only and does not imply endorsement by the U.S. Geological Survey.



SHADED-RELIEF AND SURFACE-CLASSIFICATION MAPS OF THE FISH CREEK AREA, HARRISON BAY QUADRANGLE, NORTHERN ALASKA

By
John C. Mars,¹ Christopher P. Garrity,¹ David W. Houseknecht,¹ Lee Amoroso,² and Donald C. Meares³
2007

¹U.S. Geological Survey, Reston, VA 20192; ²U.S. Geological Survey, Flagstaff, AZ 86001; ³U.S. Bureau of Land Management, Fairbanks, AK 99709