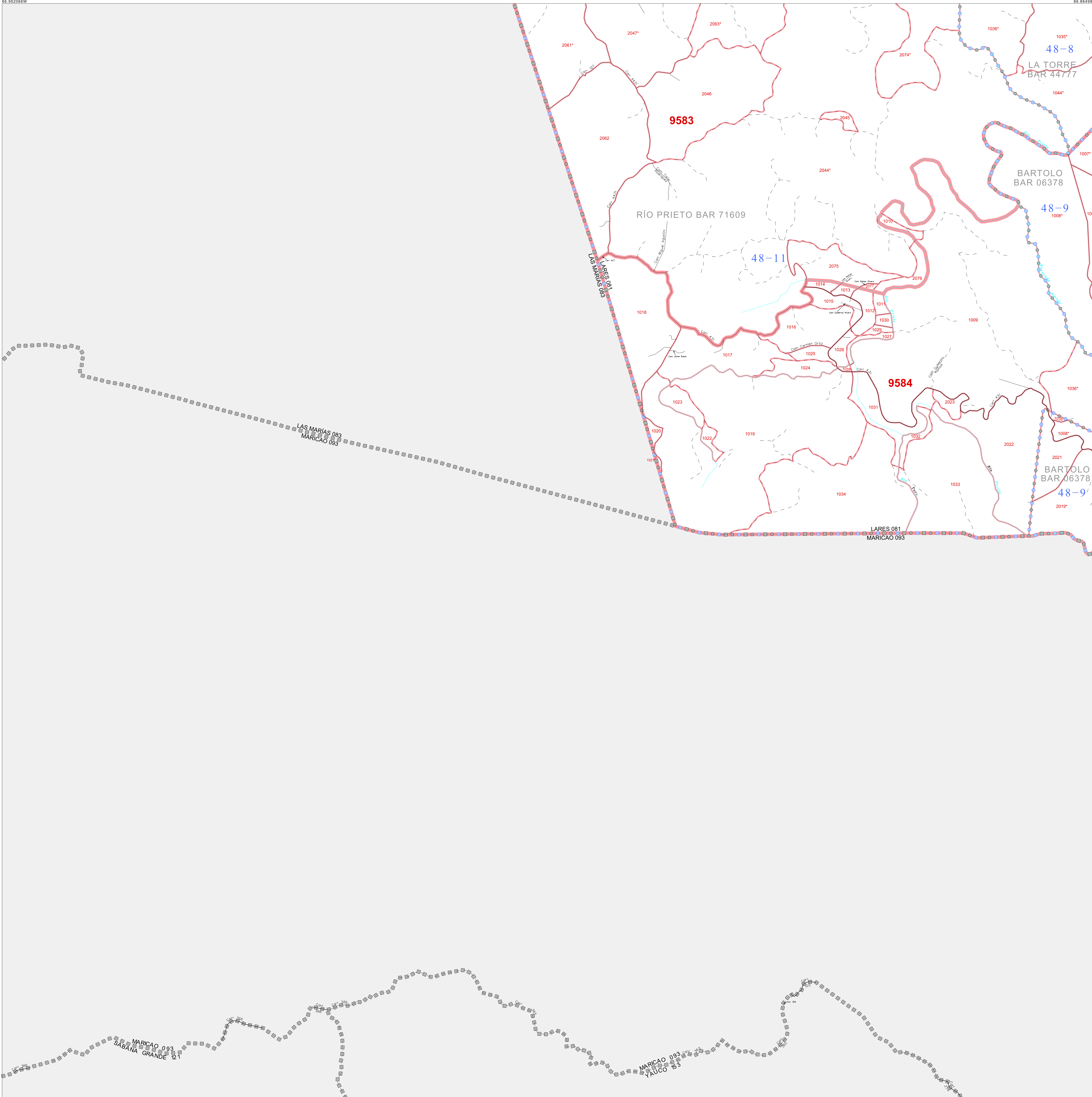


REDISTRICTING MUNICIPIO BLOCK MAP (CENSUS 2000)

18 227592N
66.952066W

18 227592N
66.804993W



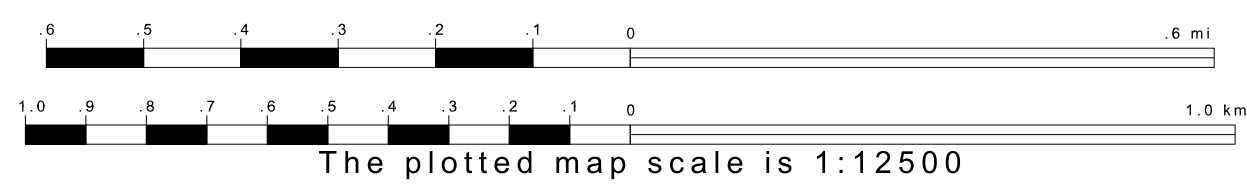
GEOGRAPHIC AREAS LEGEND

| SYMBOL | NAME STYLE |
|---------|-----------------------|
| ☆☆☆☆☆ | INTERNATIONAL |
| /////// | PUERTO RICO |
| ■■■■■ | MUNICIPIO |
| ●●●●● | BARRIO/BARRIO-PUEBLO |
| ○ | Subbarrio |
| ■ | Comunidad/Zona Urbana |
| ● | Voting District |
| — | Census Tract |
| — | BLOCK |

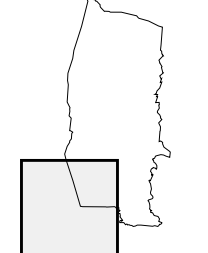
1 A "*" following a VTD code indicates an actual voting district. Its absence indicates that the VTD is a pseudo-voting district or no information is available as to its status.
 2 A "*" following a block number indicates that the block number is repeated elsewhere on the block.

18 144400N
66.952066W

18 144400N
66.804993W



Sheet Location within Municipio



Key to Adjacent Sheets



ST: Puerto Rico (72)
 COU: Lares (081)
 SHEET 5 OF 6 PARENT SHEETS



All legal boundaries and names are as of January 1, 2000. The boundaries shown on this map are for Census Bureau statistical data collection and tabulation purposes only; their depiction and designation for statistical purposes does not constitute a determination of jurisdictional authority or rights of ownership or entitlement. U.S. DEPARTMENT OF COMMERCE Economics and Statistics Administration U.S. Census Bureau