

REDISTRICTING MUNICIPIO BLOCK MAP (CENSUS 2000)

18 303076N
66.864993W

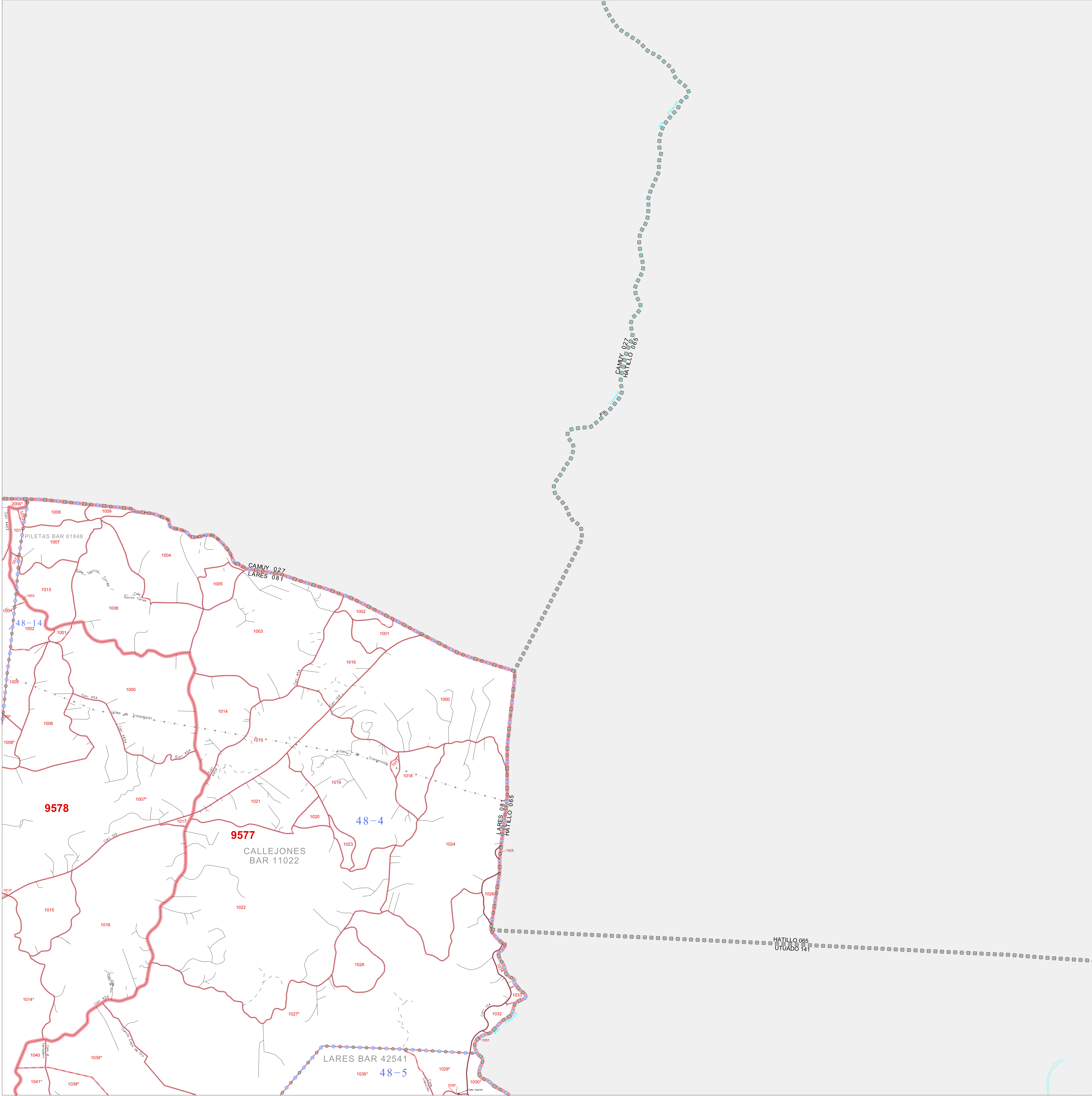
18 303076N
66.77920W

GEOGRAPHIC AREAS LEGEND

SYMBOL	NAME STYLE
*****	INTERNATIONAL
//////	PUERTO RICO
■■■■■	MUNICIPIO
●●●●●	BARRIO/BARRIO-PUEBLO
○	Subbarrio
■	Comunidad/Zona Urbana
●	Voting District
■	Census Tract
■	BLOCK

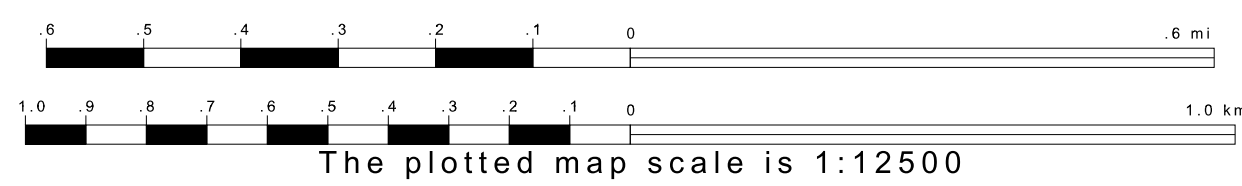
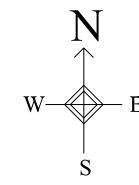
Military Inset Out Area

1 A * * * following a VTD code indicates an actual voting district. Its absence indicates that the VTD is a pseudo-voting district or no information is available as to its status.
 2 A * * * following a block number indicates that the block number is repeated elsewhere on the block.

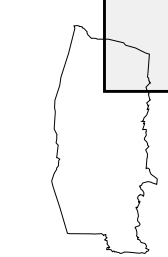


18 310764N
66.864993W

18 310764N
66.77920W



Sheet Location within Municipio



Key to Adjacent Sheets

1	2
3	4

ST: Puerto Rico (72)
COU: Lares (081)
SHEET 2 OF 6 PARENT SHEETS

