

REDISTRICTING MUNICIPIO BLOCK MAP (CENSUS 2000)

18 33376N
66 952066W

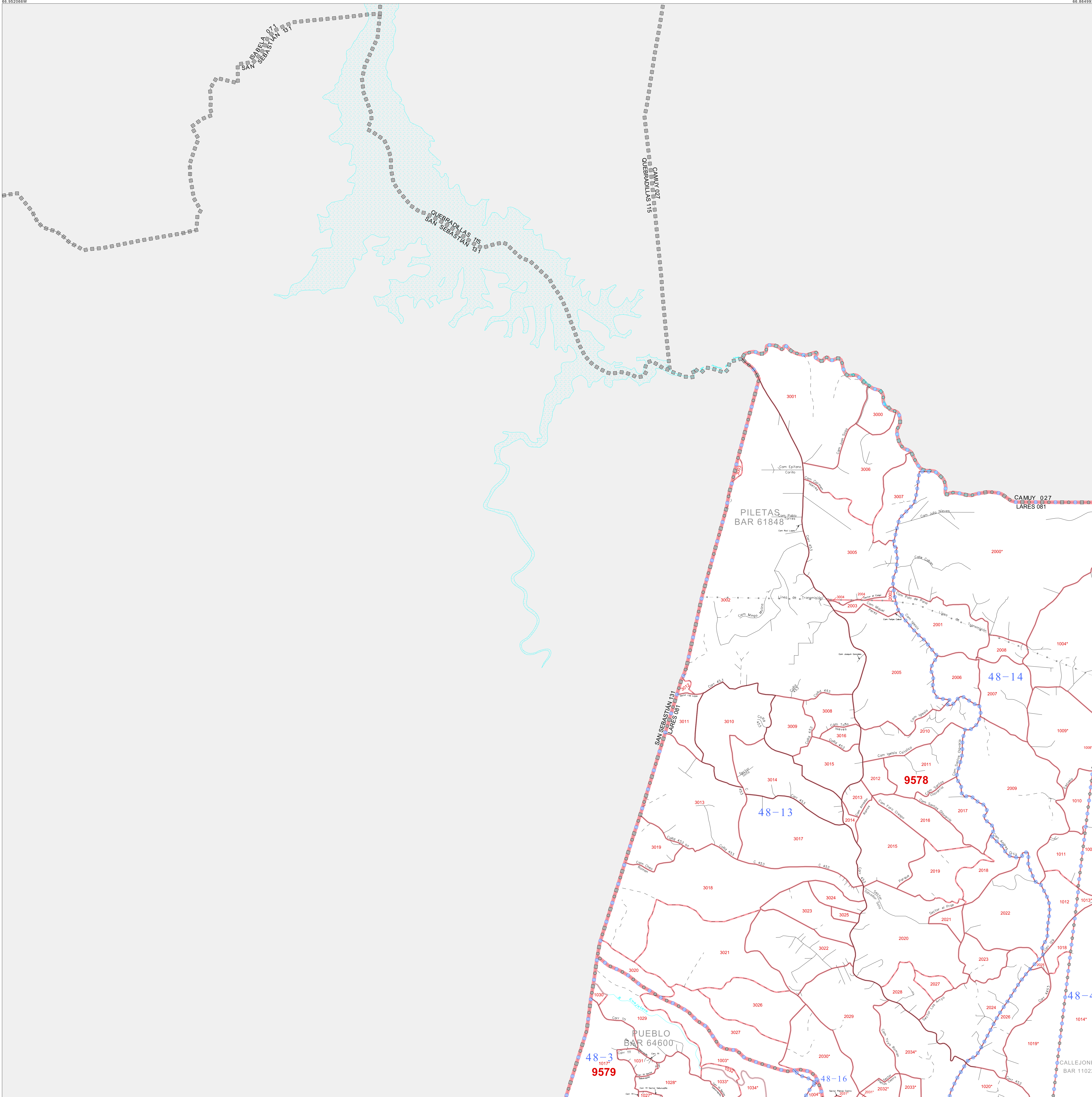
18 33376N
66 884933W

GEOGRAPHIC AREAS LEGEND

SYMBOL	NAME STYLE
☆☆☆☆☆	INTERNATIONAL
///////	PUERTO RICO
■■■■■	MUNICIPIO
●●●●●	BARRIO/BARRIO-PUEBLO
○ ○ ○ ○ ○	Subbarrio
■ ■ ■ ■ ■	Comunidad/Zona Urbana
● ● ● ● ●	Voting District
— — — — —	Census Tract
— — — — —	BLOCK*

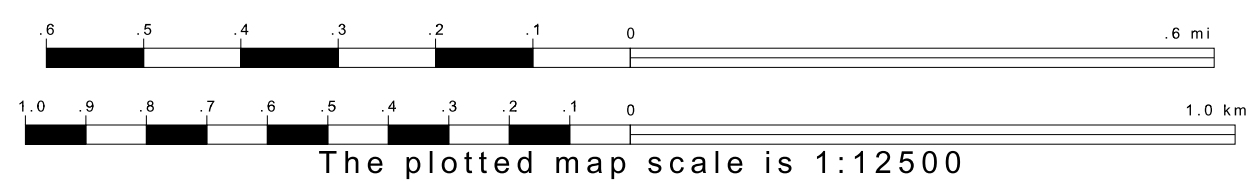
Military Inset Out Area

1 A "*" following a VTD code indicates an actual voting district. Its absence indicates that the VTD is a pseudo-voting district or no information is available as to its status.
 2 A "*" following a block number indicates that the block number is repeated elsewhere on the block.

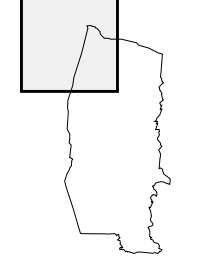


18 310764N
66 952066W

18 310764N
66 884933W



Sheet Location within Municipio



Key to Adjacent Sheets

1	2
3	4

ST: Puerto Rico (72)
COU: Lares (081)
SHEET 1 OF 6 PARENT SHEETS

