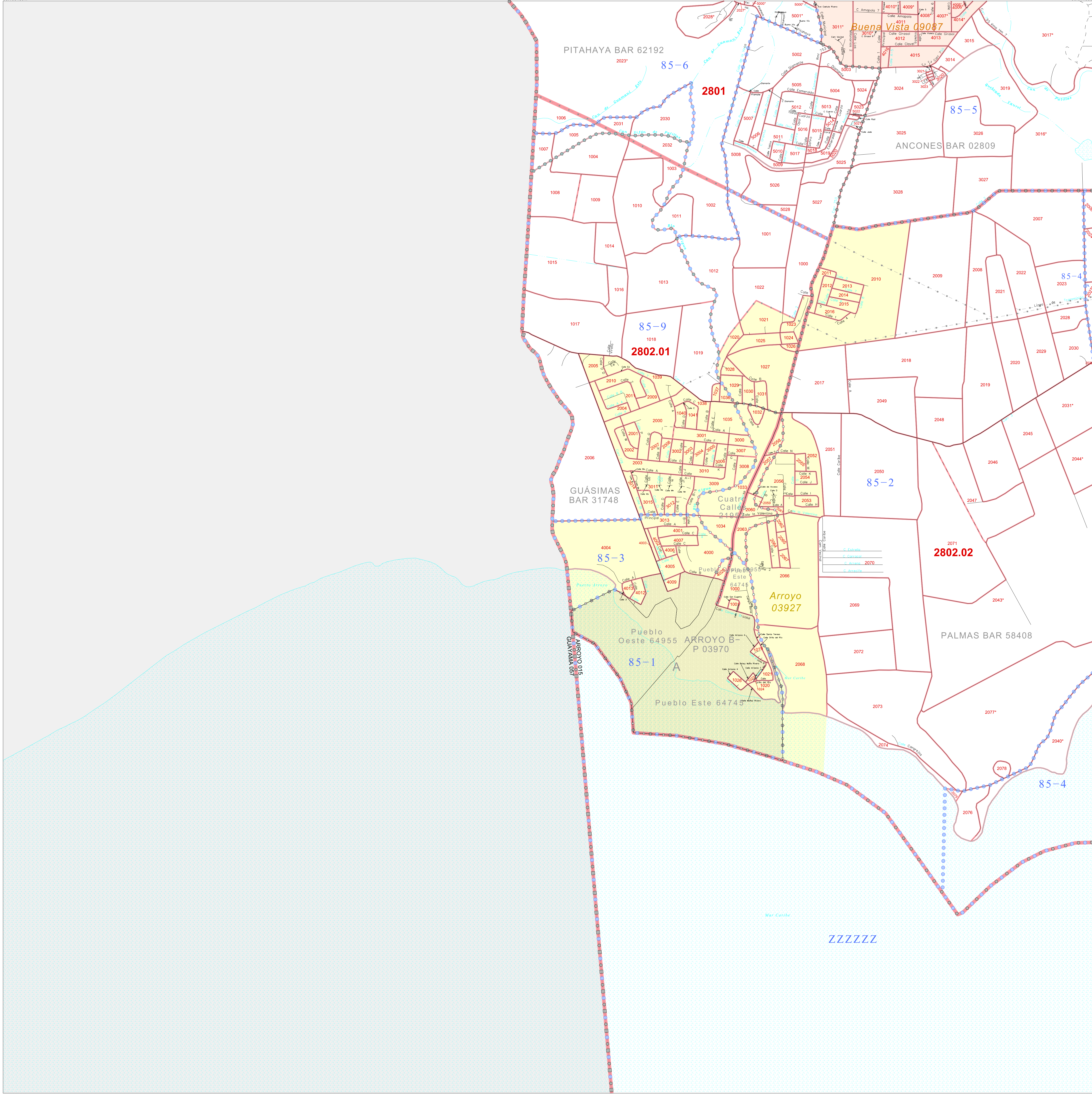


REDISTRICTING MUNICIPIO BLOCK MAP (CENSUS 2000)

17 995796N
66.102489W

17 995796N
66.041380W



GEOGRAPHIC AREAS LEGEND

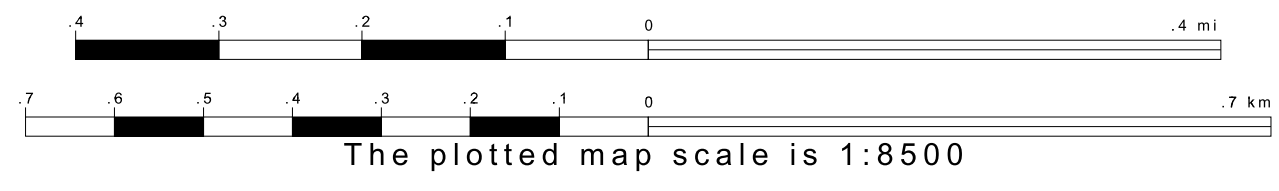
SYMBOL	NAME STYLE
*****	INTERNATIONAL
//////	PUERTO RICO
■■■■■	MUNICIPIO
●●●●●	BARRIO/BARRIO-PUEBLO
○	Subbarrio
■	Comunidad/Zona Urbana
●	Voting District
■	Census Tract
■	BLOCK

Military Inset Out Area

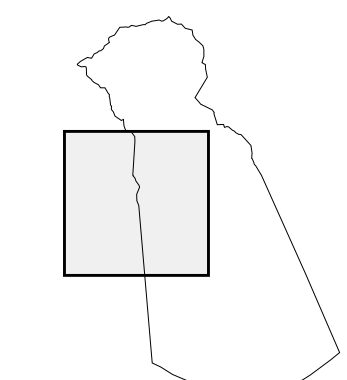
1 A*** following a VTD code indicates an actual voting district. Its absence indicates that the VTD is a pseudo-voting district or no information is available as to its status.
 2 A*** following a block number indicates that the block number is repeated elsewhere on the block.

17 939224N
66.100489W

17 939224N
66.041380W



Sheet Location within Municipio



Key to Adjacent Sheets

1	2
3	4

ST: Puerto Rico (72)
COU: Arroyo (015)
SHEET 3 OF 4 PARENT SHEETS



All legal boundaries and names are as of January 1, 2000. The boundaries shown on this map are for Census Bureau statistical data collection and tabulation purposes only; their depiction and designation for statistical purposes does not constitute a determination of jurisdictional authority or rights of ownership or entitlement. U.S. DEPARTMENT OF COMMERCE Economics and Statistics Administration U.S. Census Bureau