

REDISTRICTING MUNICIPIO BLOCK MAP (CENSUS 2000)

18 052360N
66.100489W

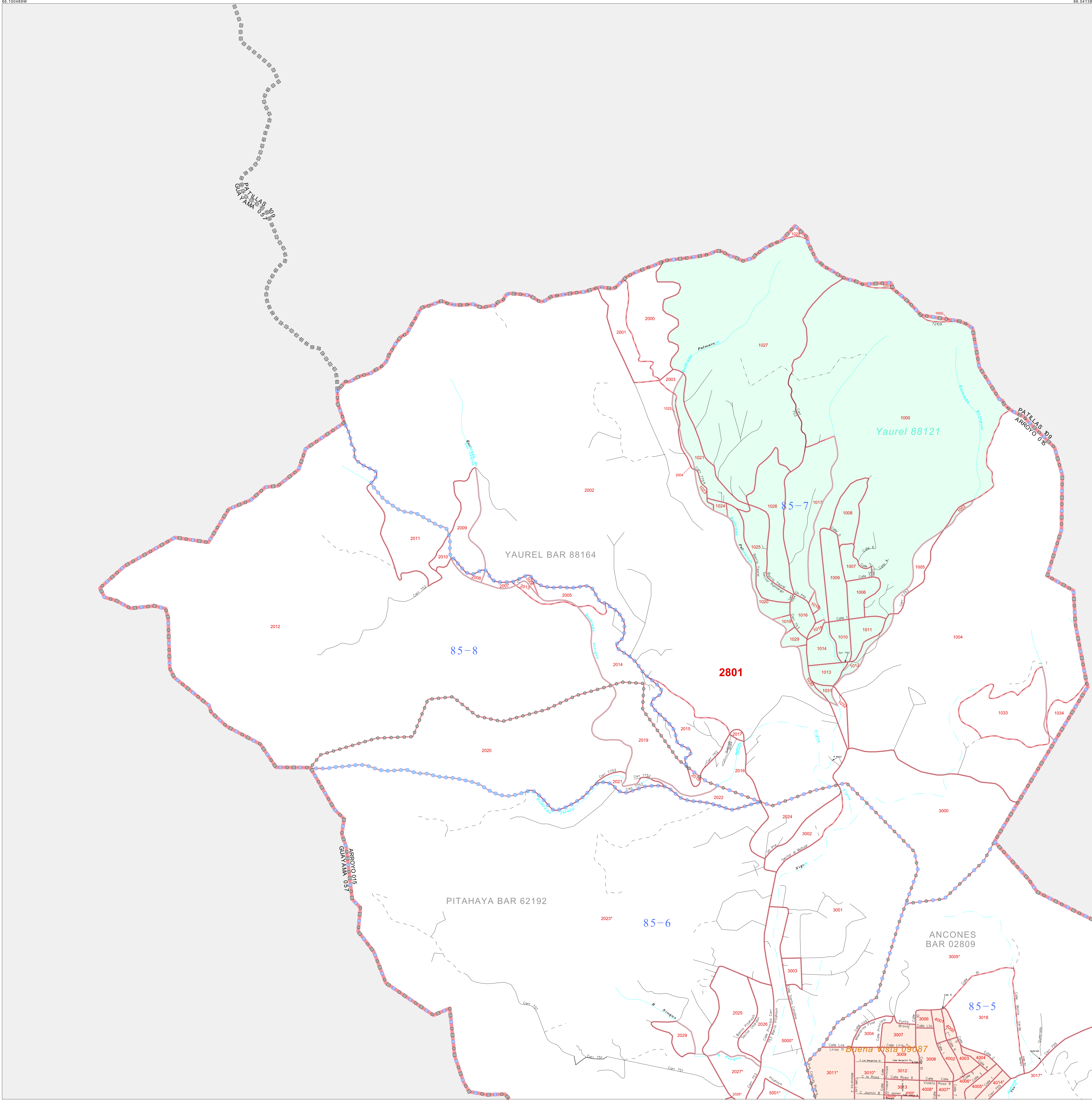
18 052360N
66.041380W

GEOGRAPHIC AREAS LEGEND

SYMBOL	NAME STYLE
☆☆☆☆	INTERNATIONAL
//////	PUERTO RICO
■■■■■	MUNICIPIO
●●●●●	BARRIO/BARRIO-PUEBLO
○●●●○	Subbarrio
■	Comunidad/Zona Urbana
●●●●●	Voting District
—	Census Tract
—	BLOCK*

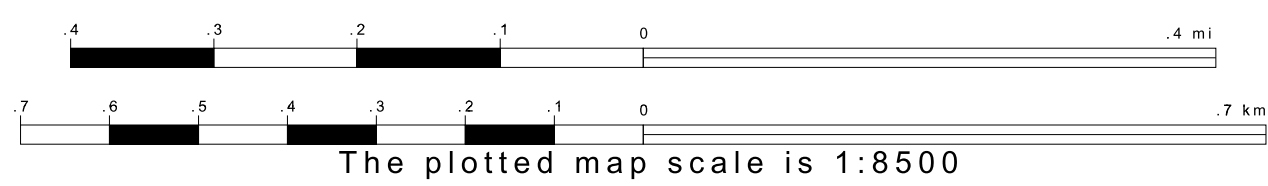
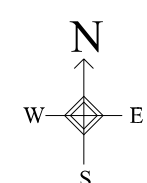
Military Inset Out Area

1 A*** following a VTD code indicates an actual voting district. Its absence indicates that the VTD is a pseudo-voting district or no information is available as to its status.
 2 A*** following a block number indicates that the block number is repeated elsewhere on the block.

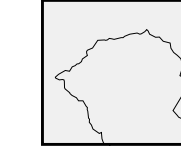


17 995796N
66.100489W

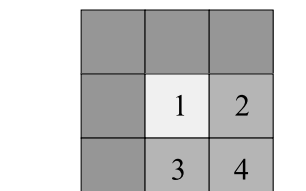
17 995796N
66.041380W



Sheet Location within Municipio



Key to Adjacent Sheets



ST: Puerto Rico (72)
COU: Arroyo (015)
SHEET 1 OF 4 PARENT SHEETS

