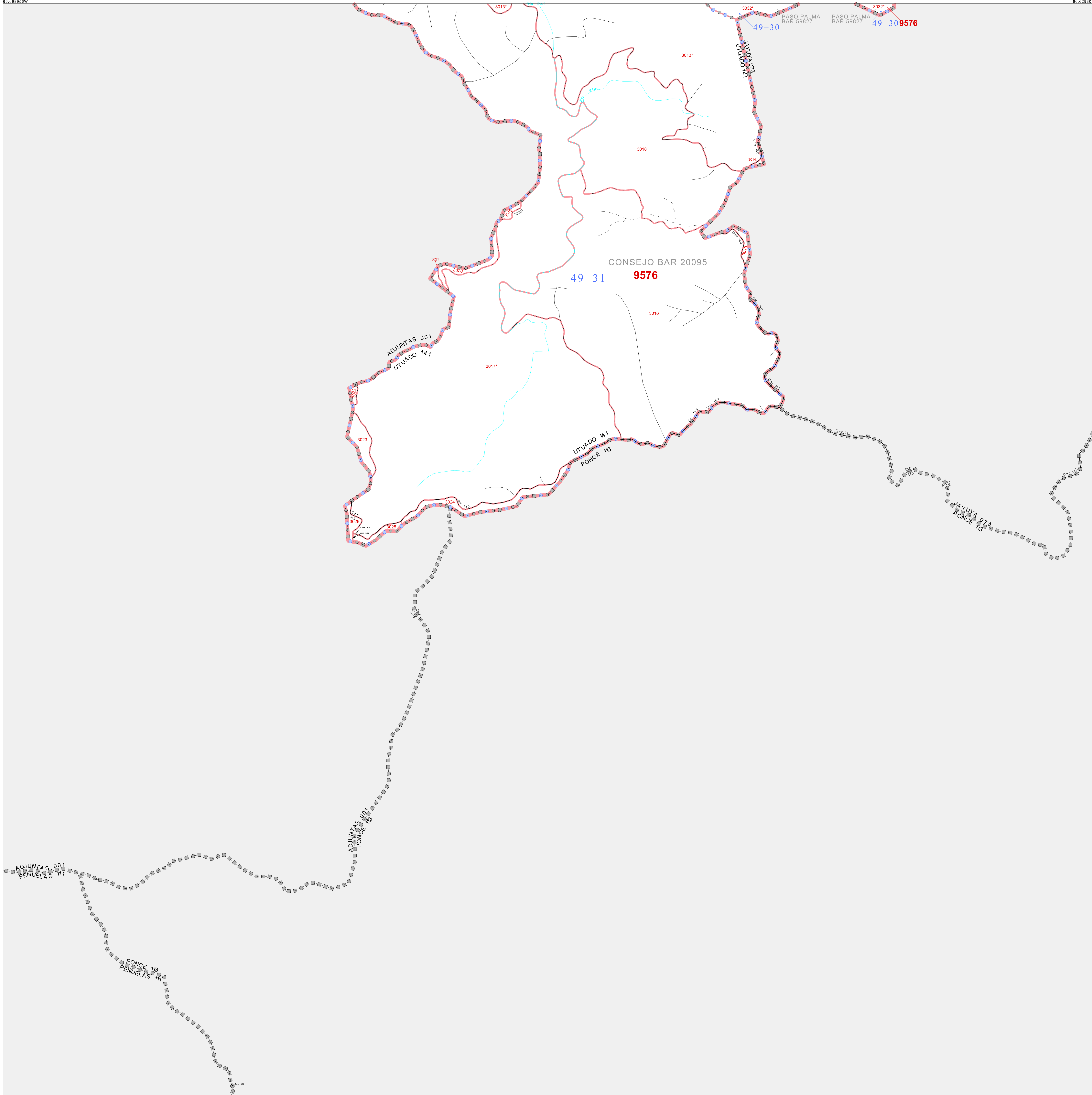


REDISTRICTING MUNICIPIO BLOCK MAP (CENSUS 2000)

18 183473N
66 629305W

18 183473N
66 629305W



GEOGRAPHIC AREAS LEGEND

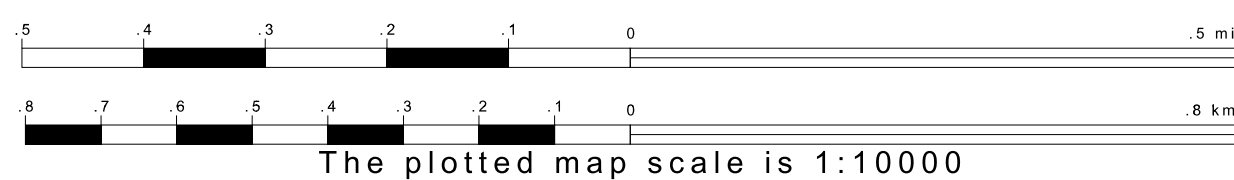
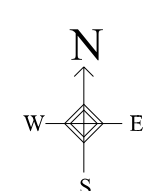
SYMBOL	NAME STYLE
*****	INTERNATIONAL
-----	PUERTO RICO
=====	MUNICIPIO
-----	BARRIO/BARRIO-PUEBLO
-----	Subbarrio
-----	Comunidad/Zona Urbana
-----	Voting District
-----	Census Tract
-----	BLOCK

Military
 Inset
 Out Area

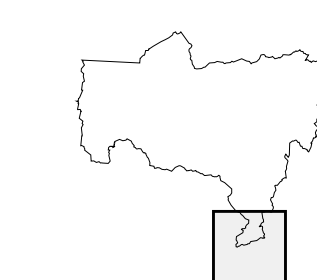
1 A *** following a VTD code indicates an actual voting district. Its absence indicates that the VTD is a pseudo-voting district or no information is available as to its status.
 2 A *** following a block number indicates that the block number is repeated elsewhere in the block.

18 116922N
66 629305W

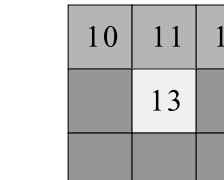
18 116922N
66 629305W



Sheet Location within Municipio



Key to Adjacent Sheets



ST: Puerto Rico (72)
 COU: Utuado (141)
 SHEET 13 OF 13 PARENT SHEETS

