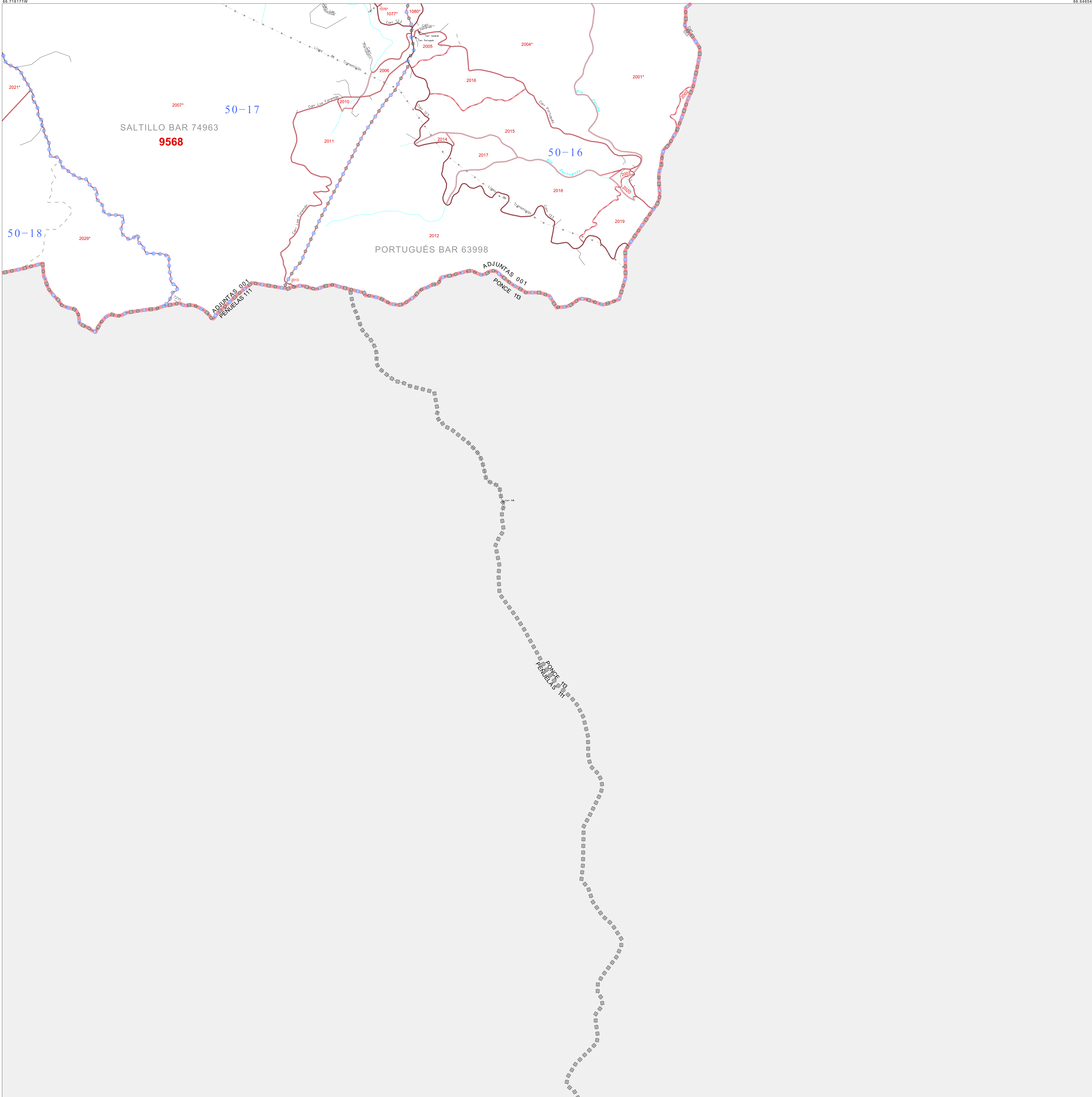


REDISTRICTING MUNICIPIO BLOCK MAP (CENSUS 2000)

18 147854N  
66 716171W

18 147895N  
66 646547W



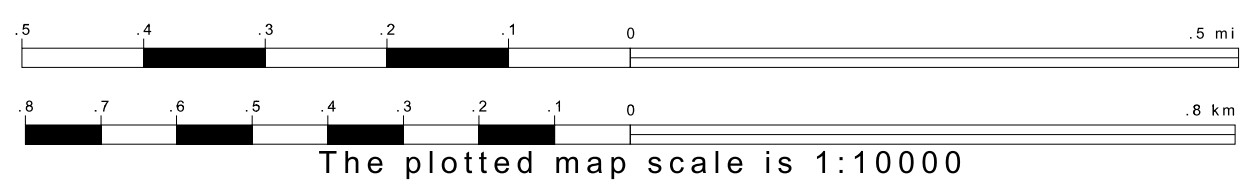
**GEOGRAPHIC AREAS LEGEND**

SYMBOL	NAME STYLE
☆☆☆☆	INTERNATIONAL
-----	PUERTO RICO
□□□□	MUNICIPIO
○ ○ ○ ○	BARRIO/BARRIO-PUEBLO
○ ○ ○ ○	Subbarrio
Colorful Area	Comunidad/Zona Urbana
Blue Dotted Line	Voting District <sup>1</sup>
Red Line	Census Tract
Red Line	BLOCK <sup>2</sup>
Military Symbol	Military
Inset Box	Inset
Out Area Box	Out Area

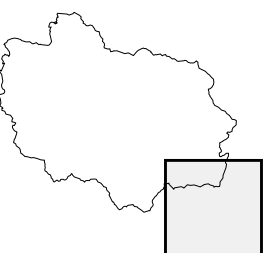
<sup>1</sup> A "\*" following a VTD code indicates an actual voting district. Its absence indicates that the VTD is a pseudo-voting district or no information is available as to its status.  
<sup>2</sup> A "\*" following a block number indicates that the block number is repeated elsewhere on the block.

18 081341N  
66 716171W

18 081341N  
66 646547W



Sheet Location within Municipio



Key to Adjacent Sheets

5	6
8	9

ST: Puerto Rico (72)  
 COU: Adjuntas (001)  
 SHEET 9 OF 9 PARENT SHEETS



All legal boundaries and names are as of January 1, 2000. The boundaries shown on this map are for Census Bureau statistical data collection and tabulation purposes only; their depiction and designation for statistical purposes does not constitute a determination of jurisdictional authority or rights of ownership or entitlement. U.S. DEPARTMENT OF COMMERCE Economics and Statistics Administration U.S. Census Bureau