

# REDISTRICTING MUNICIPIO BLOCK MAP (CENSUS 2000)

18 281003N  
66 716171W

18 281003N  
66 646547W

**GEOGRAPHIC AREAS LEGEND**

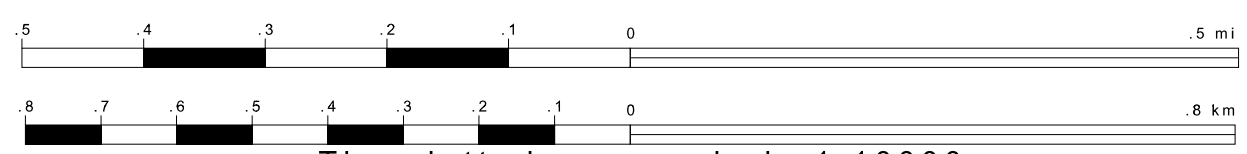
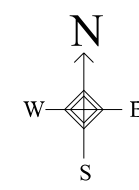
| SYMBOL | NAME STYLE            |
|--------|-----------------------|
| ☆☆☆☆   | INTERNATIONAL         |
| ////// | PUERTO RICO           |
| ■■■■■  | MUNICIPIO             |
| ●●●●●  | BARRIO/BARRIO-PUEBLO  |
| ○●○●○  | Subbarrio             |
| ■      | Comunidad/Zona Urbana |
| ●●●●●  | Voting District       |
| ■■■■■  | Census Tract          |
| ■■■■■  | BLOCK                 |
| ■      | Military              |
| ■      | Inset                 |
| ■      | Out Area              |

1 A \* \* following a VTD code indicates an actual voting district. Its absence indicates that the VTD is a pseudo voting district or no information is available as to its status.  
2 A \* \* following a block number indicates that the block number is repeated elsewhere on the block.

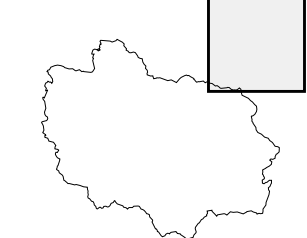


18 214446N  
66 716171W

18 214446N  
66 646547W



Sheet Location within Municipio



Key to Adjacent Sheets

|   |   |
|---|---|
| 2 | 3 |
| 5 | 6 |

ST: Puerto Rico (72)  
COU: Adjuntas (001)  
SHEET 3 OF 9 PARENT SHEETS

