

REDISTRICTING MUNICIPIO BLOCK MAP (CENSUS 2000)

18 281003N
66.855418W

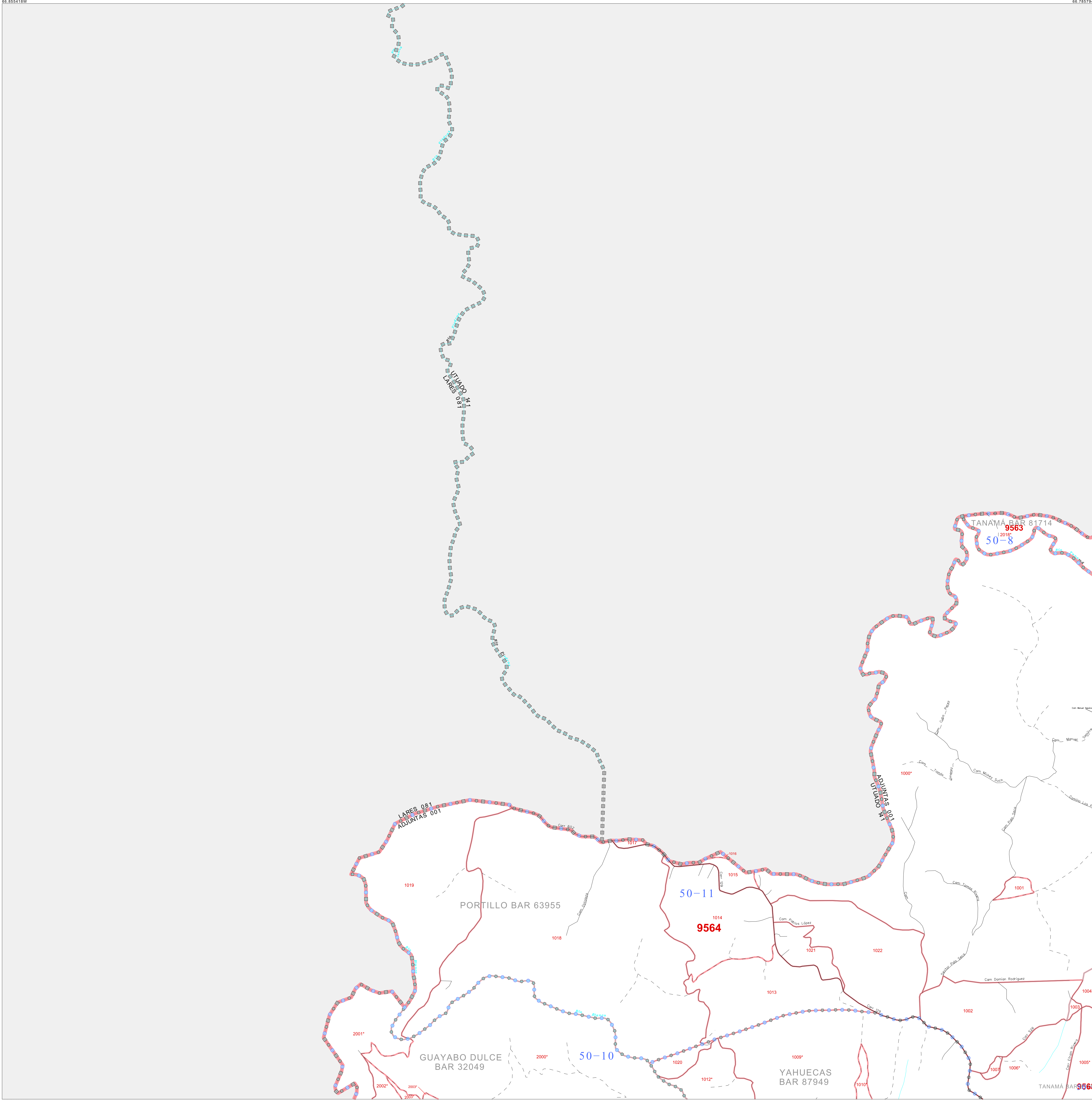
18 281003N
66.788794W

GEOGRAPHIC AREAS LEGEND

SYMBOL	NAME STYLE
☆☆☆☆	INTERNATIONAL
//////	PUERTO RICO
■■■■■	MUNICIPIO
●●●●●	BARRIO/BARRIO-PUEBLO
○●●●○	Subbarrio
■	Comunidad/Zona Urbana
●●●●●	Voting District
—	Census Tract
—	BLOCK*

Military Inset Out Area

1 A*** following a VTD code indicates an actual voting district. Its absence indicates that the VTD is a pseudo-voting district or no information is available as to its status.
 2 A*** following a block number indicates that the block number is repeated elsewhere in the block.

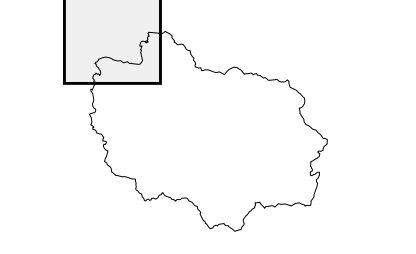


18 214449N
66.855418W

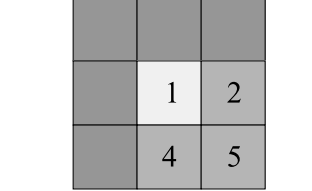
18 214449N
66.788794W



Sheet Location within Municipio



Key to Adjacent Sheets



ST: Puerto Rico (72)
COU: Adjuntas (001)
SHEET 1 OF 9 PARENT SHEETS



All legal boundaries and names are as of January 1, 2000. The boundaries shown on this map are for Census Bureau statistical data collection and tabulation purposes only; their depiction and designation for statistical purposes does not constitute a determination of jurisdictional authority or rights of ownership or entitlement. U.S. DEPARTMENT OF COMMERCE Economics and Statistics Administration U.S. Census Bureau