

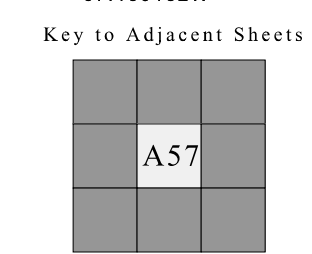
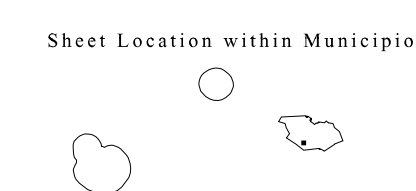
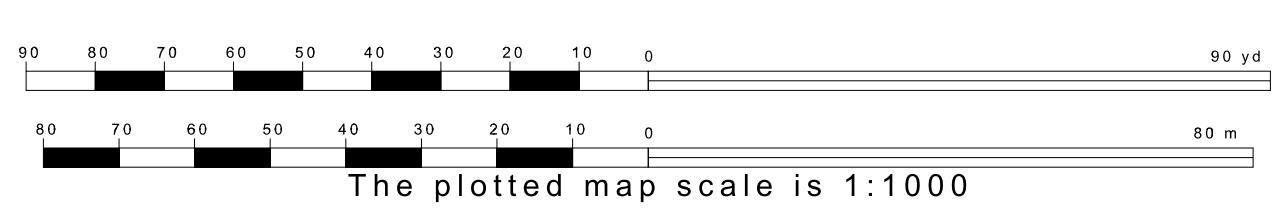
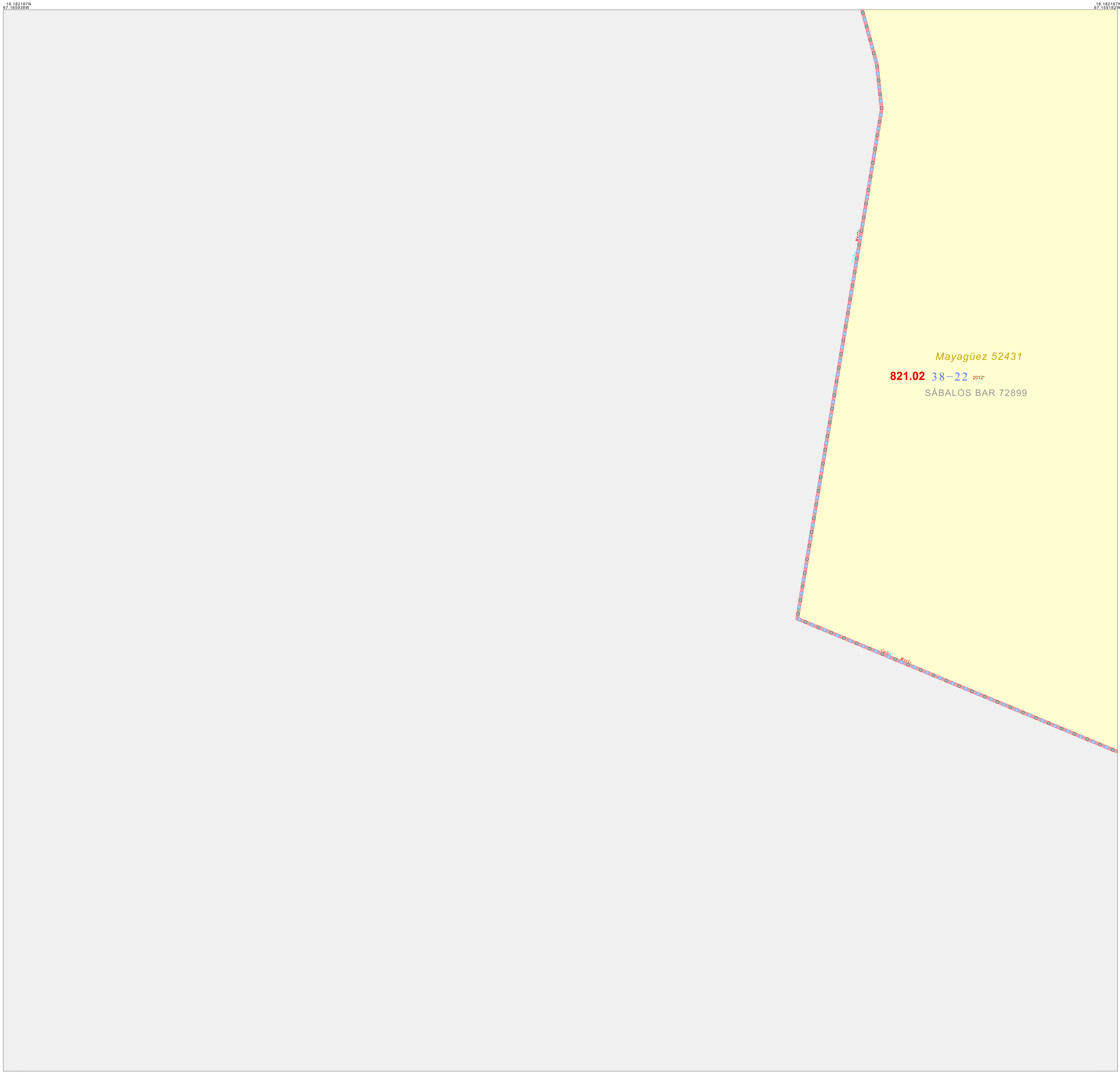
# REDISTRICTING MUNICIPIO BLOCK MAP (CENSUS 2000)

**GEOGRAPHIC AREAS LEGEND**

SYMBOL	NAME STYLE
☆☆☆☆	INTERNATIONAL
//////	PUERTO RICO
■■■■■	MUNICIPIO
●●●●●	BARRIO/BARRIO-PUEBLO
○●○●○	Subbarrio
Yellow/Pink Area	Comunidad/Zona Urbana
Blue Dotted Line	Voting District
Red Dotted Line	Census Tract
Red Line	BLOCK

Military     Inset     Out Area

1 A\*\*\* following a VTD code indicates an actual voting district. Its absence indicates that the VTD is a pseudo voting district or no information is available as to its status.  
 2 A\*\*\* following a block number indicates that the block number is repeated elsewhere on the block.



ST: Puerto Rico (72)  
 COU: Mayagüez (097)  
 INSET SHEET A57

All legal boundaries and names are as of January 1, 2000.  
 The boundaries shown on this map are for Census Bureau statistical data collection and tabulation purposes only; their depiction and designation for statistical purposes does not constitute a determination of jurisdictional authority or rights of ownership or entitlement.  
 U.S. DEPARTMENT OF COMMERCE Economics and Statistics Administration U.S. Census Bureau

