

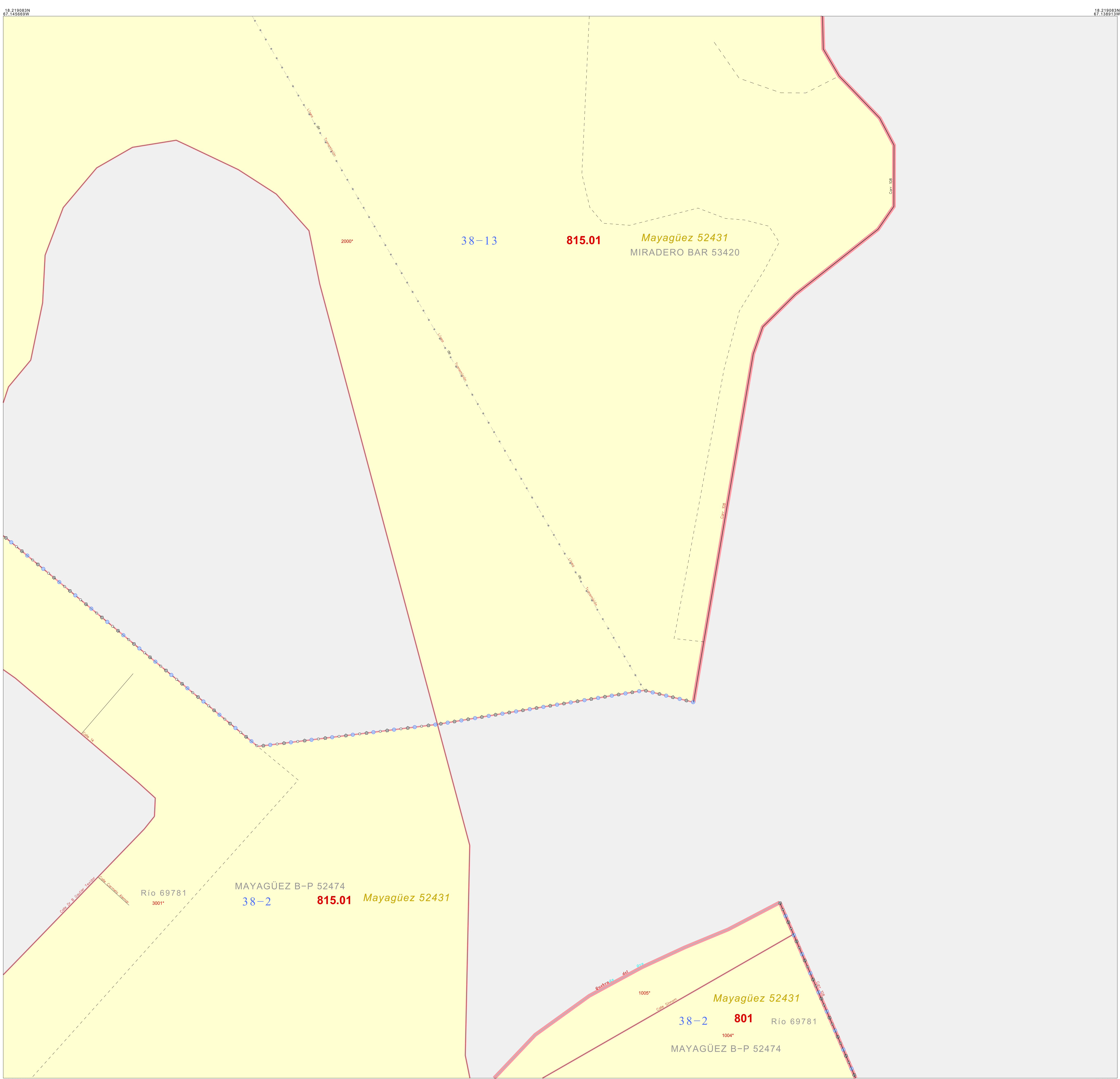
REDISTRICTING MUNICIPIO BLOCK MAP (CENSUS 2000)

GEOGRAPHIC AREAS LEGEND

SYMBOL	NAME STYLE
☆☆☆☆	INTERNATIONAL
//////	PUERTO RICO
■■■■	MUNICIPIO
●●●●	BARRIO/BARRIO-PUEBLO
○ ○ ○ ○	Subbarrio
Yellow/Pink	Comunidad/Zona Urbana
Blue Dotted	Voting District
Red Solid	Census Tract
Red Dashed	BLOCK

Military Inset Out Area

1 A *** following a VTD code indicates an actual voting district. Its absence indicates that the VTD is a pseudo-voting district or no information is available as to its status.
 2 A *** following a block number indicates that the block number is repeated elsewhere in the block.

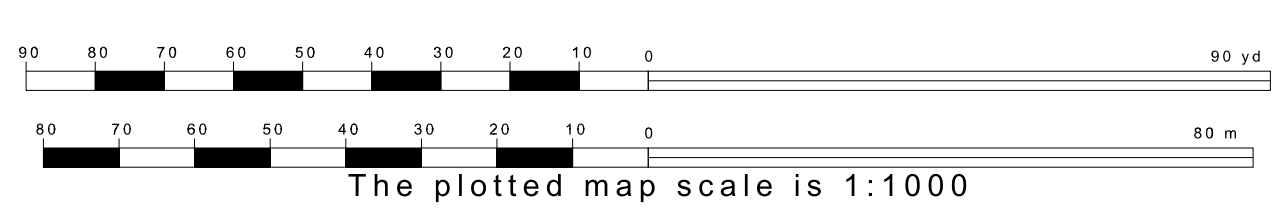


18 219083N
67 145699W

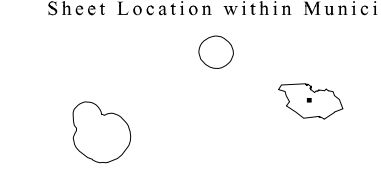
18 219083N
67 138913W

18 219030N
67 145699W

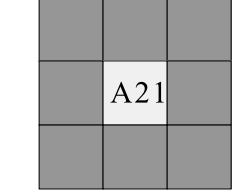
18 219030N
67 138913W



Sheet Location within Municipio



Key to Adjacent Sheets



ST: Puerto Rico (72)
COU: Mayagüez (097)
INSET SHEET A21



All legal boundaries and names are as of January 1, 2000. The boundaries shown on this map are for Census Bureau statistical data collection and tabulation purposes only; their depiction and designation for statistical purposes does not constitute a determination of jurisdictional authority or rights of ownership or entitlement. U.S. DEPARTMENT OF COMMERCE Economics and Statistics Administration U.S. Census Bureau