

# REDISTRICTING MUNICIPIO BLOCK MAP (CENSUS 2000)

**GEOGRAPHIC AREAS LEGEND**

SYMBOL	NAME STYLE
☆☆☆☆	INTERNATIONAL
//////	PUERTO RICO
■■■■■	MUNICIPIO
●●●●●	BARRIO/BARRIO-PUEBLO
○●○●○	Subbarrio
<span style="background-color: yellow; border: 1px solid black; display: inline-block; width: 10px; height: 10px;"></span>	Comunidad/Zona Urbana
●●●●●	Voting District <sup>1</sup>
—	Census Tract
—	BLOCK <sup>2</sup>
<span style="border: 1px dashed black; display: inline-block; width: 10px; height: 10px;"></span>	Military
<span style="border: 1px solid black; display: inline-block; width: 10px; height: 10px;"></span>	Inset
<span style="border: 1px solid black; display: inline-block; width: 10px; height: 10px;"></span>	Out Area

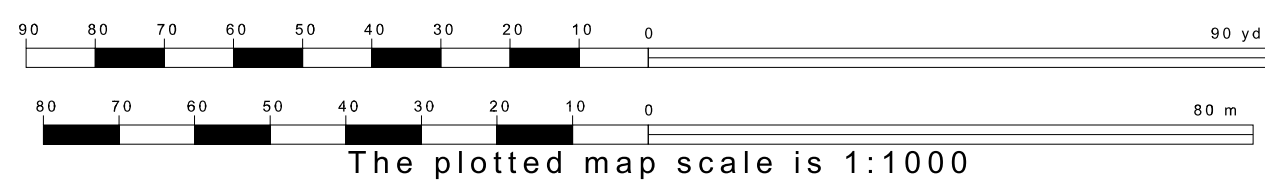
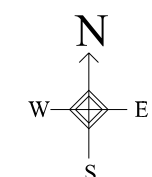
1 A \* \* following a VTD code indicates an actual voting district. Its absence indicates that the VTD is a pseudo voting district or no information is available as to its status.  
2 A \* \* following a block number indicates that the block number is repeated elsewhere on the block.

18 237541N  
67 172695W

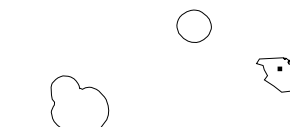
18 237541N  
67 165939W

18 231388N  
67 172695W

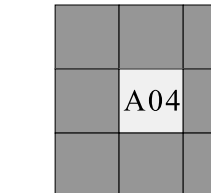
18 231388N  
67 165939W



Sheet Location within Municipio



Key to Adjacent Sheets



ST: Puerto Rico (72)  
COU: Mayagüez (097)  
INSET SHEET A04

REDISTRICTING MUNICIPIO BLOCK MAP (Census 2000)  
(CKFLBLK) 2107209763040000000

Mayagüez 52431    815.12    38-16    4003\*  
ALGARROBOS BAR 01820