

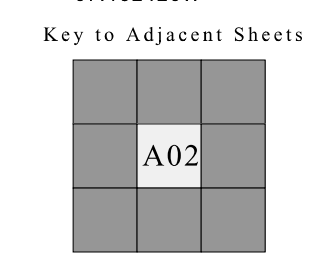
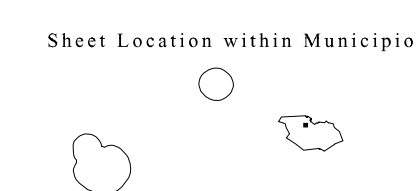
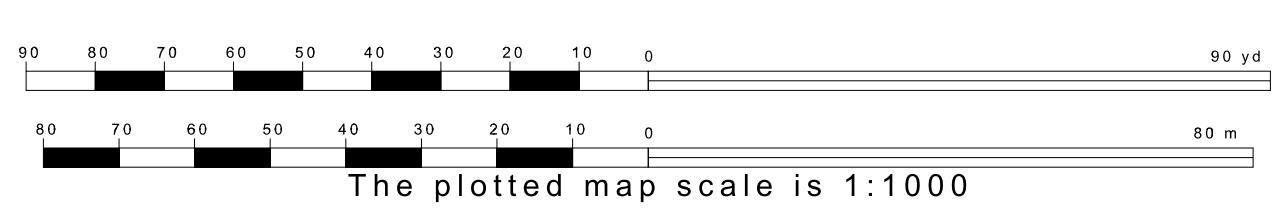
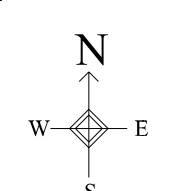
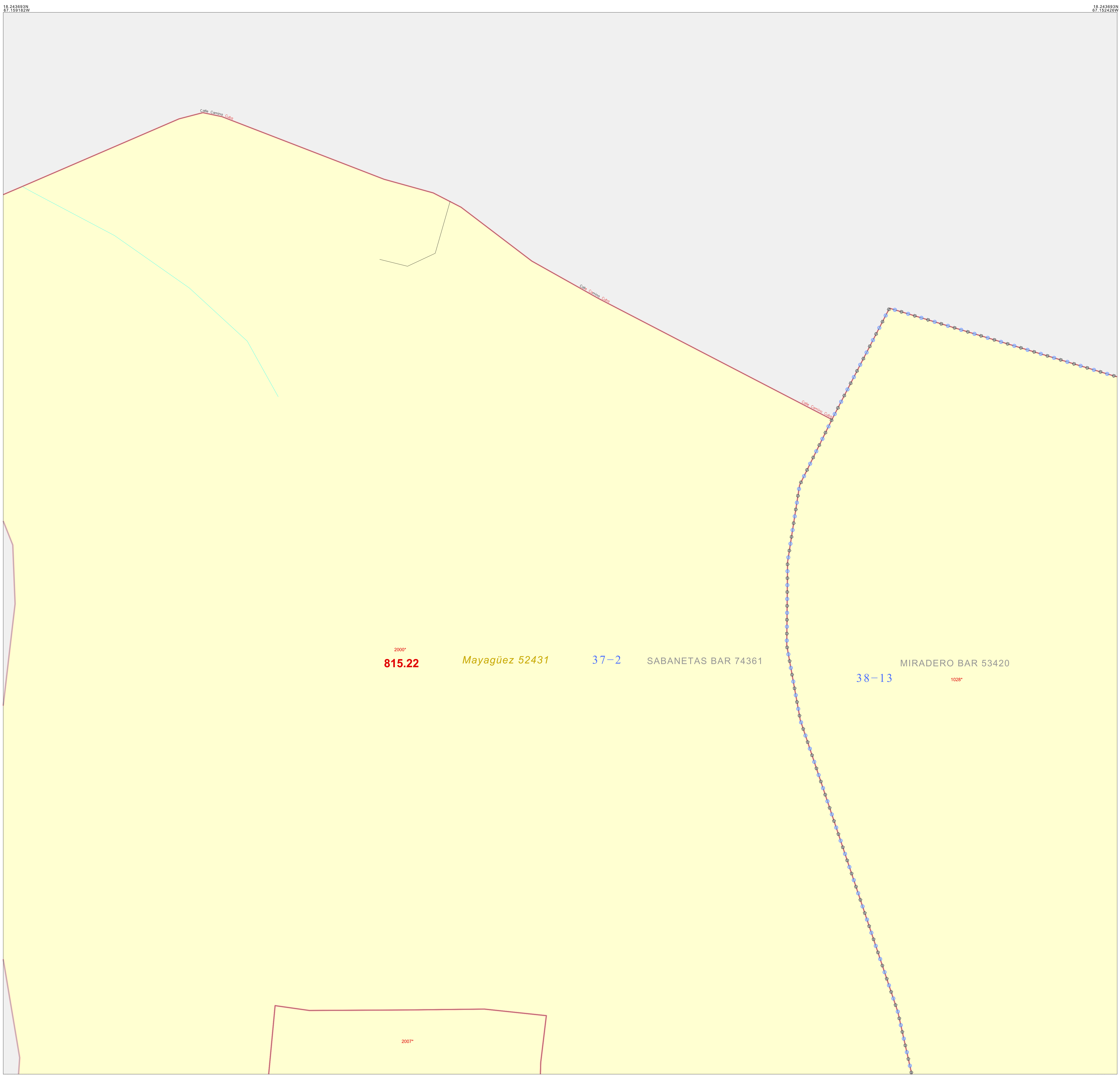
REDISTRICTING MUNICIPIO BLOCK MAP (CENSUS 2000)

GEOGRAPHIC AREAS LEGEND

SYMBOL	NAME STYLE
☆☆☆☆	INTERNATIONAL
//////	PUERTO RICO
■■■■■	MUNICIPIO
●●●●●	BARRIO/BARRIO-PUEBLO
○●●●○	Subbarrio
Yellow/Pink	Comunidad/Zona Urbana
Blue Dotted	Voting District
Red	Census Tract
Red	BLOCK*

Military Inset Out Area

1 A ** following a VTD code indicates an actual voting district. Its absence indicates that the VTD is a pseudo-voting district or no information is available as to its status.
 2 A ** following a block number indicates that the block number is repeated elsewhere on the block.



ST: Puerto Rico (72)
 COU: Mayagüez (097)
 INSET SHEET A02



All legal boundaries and names are as of January 1, 2000. The boundaries shown on this map are for Census Bureau statistical data collection and tabulation purposes only; their depiction and designation for statistical purposes does not constitute a determination of jurisdictional authority or rights of ownership or entitlement. U.S. DEPARTMENT OF COMMERCE Economics and Statistics Administration U.S. Census Bureau