

REDISTRICTING MUNICIPIO BLOCK MAP (CENSUS 2000)

18.052619N
67.843307W

18.052619N
67.843307W

815.12

ISLA DE MONA E ISLOTE
MONITO BAR 36650

Mar Caribe

ZZZZZZ

INTERNATIONAL WATERS

PUERTO RICO 72 MAYAGÜEZ 097

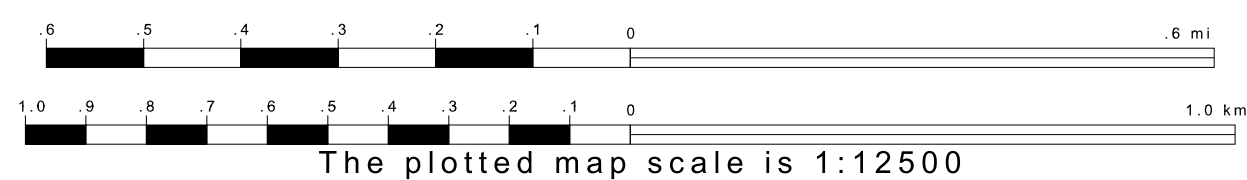
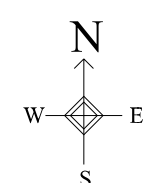
GEOGRAPHIC AREAS LEGEND

SYMBOL	NAME STYLE
*****	INTERNATIONAL
///////	PUERTO RICO
■■■■■	MUNICIPIO
●●●●●	BARRIO/BARRIO-PUEBLO
○	Subbarrio
■	Comunidad/Zona Urbana
●	Voting District ¹
■	Census Tract
■	BLOCK ²
■	Military
■	Inset
■	Out Area

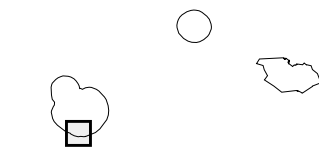
¹ A "*" following a VTD code indicates an actual voting district. Its absence indicates that the VTD is a pseudo-voting district or no information is available as to its status.
² A "*" following a block number indicates that the block number is repeated elsewhere on the block.

17.969447N
67.943307W

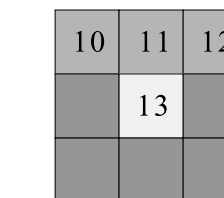
17.969447N
67.943307W



Sheet Location within Municipio



Key to Adjacent Sheets



ST: Puerto Rico (72)
COU: Mayagüez (097)
SHEET 13 OF 13 PARENT SHEETS

