

# REDISTRICTING MUNICIPIO BLOCK MAP (CENSUS 2000)

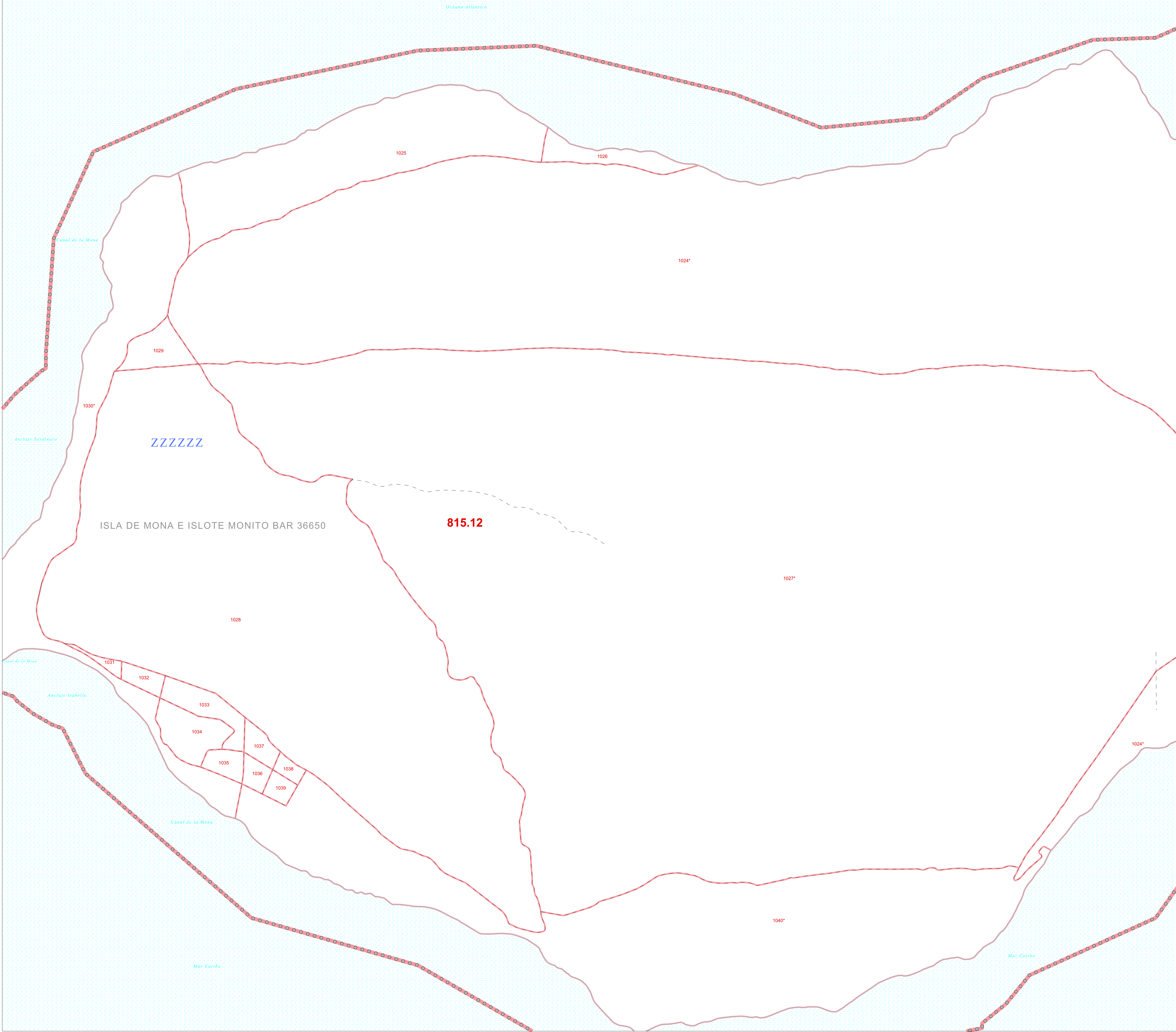
18 135832N  
67 943307W

18 135832N  
67 943307W

**GEOGRAPHIC AREAS LEGEND**

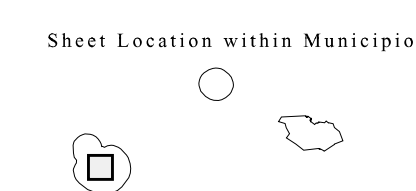
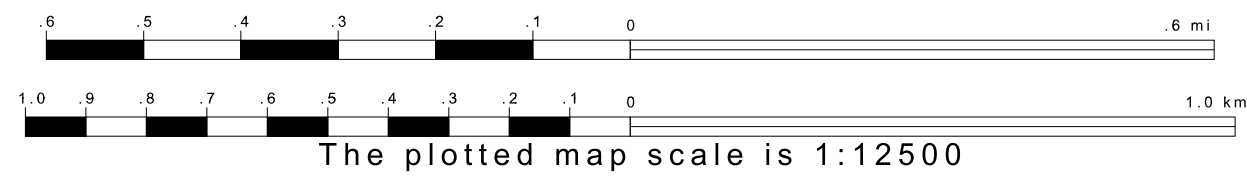
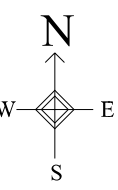
SYMBOL	NAME STYLE
☆☆☆☆	INTERNATIONAL
//////	PUERTO RICO
■■■■■	MUNICIPIO
●●●●●	BARRIO/BARRIO-PUEBLO
○●●●○	Subbarrio
■ ■ ■ ■ ■	Comunidad/Zona Urbana
●●●●●	Voting District
■■■■■	Census Tract
■■■■■	BLOCK
■ ■ ■ ■ ■	Military
■ ■ ■ ■ ■	Inset
■ ■ ■ ■ ■	Out Area

1 A \* \* \* following a VTD code indicates an actual voting district. Its absence indicates that the VTD is a pseudo-voting district or no information is available as to its status.  
2 A \* \* \* following a block number indicates that the block number is repeated elsewhere in the block.



18 052639N  
67 943307W

18 052639N  
67 943307W



Key to Adjacent Sheets

6		
10	11	12
	13	

ST: Puerto Rico (72)  
COU: Mayagüez (097)  
SHEET 11 OF 13 PARENT SHEETS



All legal boundaries and names are as of January 1, 2000. The boundaries shown on this map are for Census Bureau statistical data collection and tabulation purposes only; their depiction and designation for statistical purposes does not constitute a determination of jurisdictional authority or rights of ownership or entitlement. U.S. DEPARTMENT OF COMMERCE Economics and Statistics Administration U.S. Census Bureau