

REDISTRICTING MUNICIPIO BLOCK MAP (CENSUS 2000)

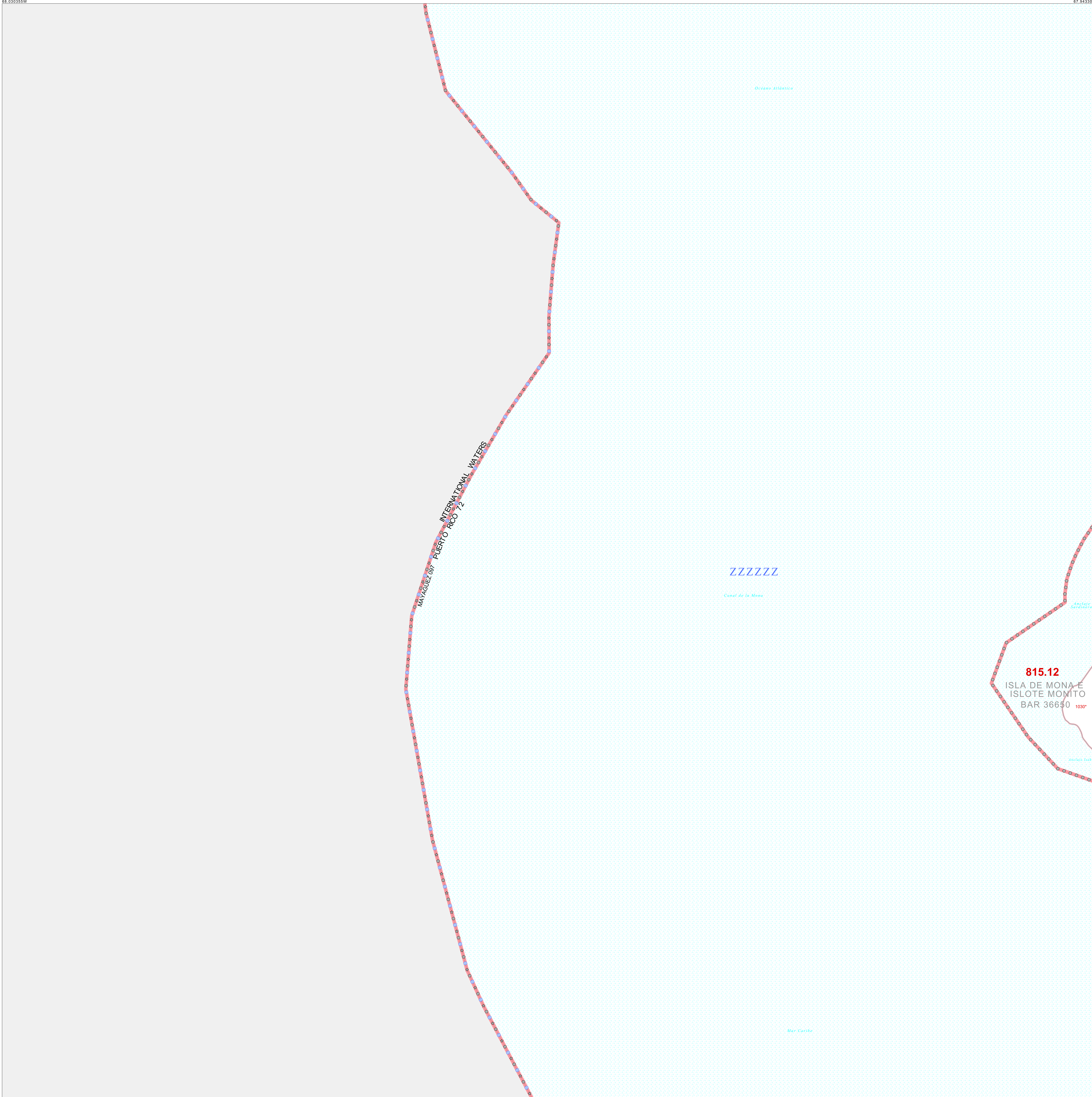
18 135832N
68 030355W

18 135832N
67 943307W

GEOGRAPHIC AREAS LEGEND

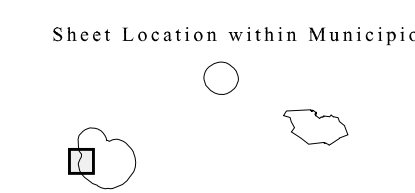
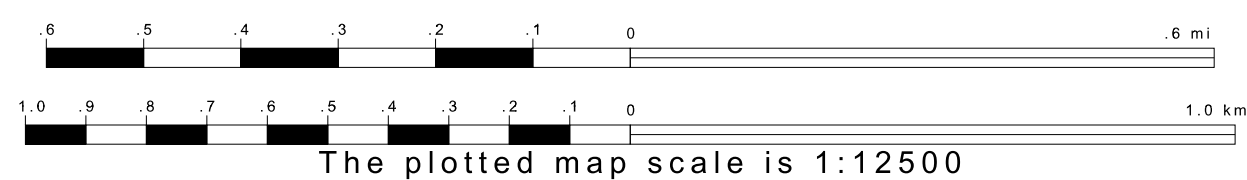
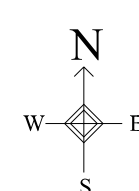
SYMBOL	NAME STYLE
☆☆☆☆	INTERNATIONAL
//////	PUERTO RICO
■■■■■	MUNICIPIO
●●●●●	BARRIO/BARRIO-PUEBLO
○●●●○	Subbarrio
■ ■ ■ ■ ■	Comunidad/Zona Urbana
●●●●●	Voting District ¹
■■■■■	Census Tract
■■■■■	BLOCK ²
■ ■ ■ ■ ■	Military
■ ■ ■ ■ ■	Inset
■ ■ ■ ■ ■	Out Area

¹ A * * following a VTD code indicates an actual voting district. Its absence indicates that the VTD is a pseudo-voting district or no information is available as to its status.
² A * * following a block number indicates that the block number is repeated elsewhere in the block.



18 052639N
68 030355W

18 052639N
67 943307W



Key to Adjacent Sheets

	6	
	10	11
		13

ST: Puerto Rico (72)
 COU: Mayagüez (097)
 SHEET 10 OF 13 PARENT SHEETS

