

REDISTRICTING MUNICIPIO BLOCK MAP (CENSUS 2000)

18 219024N
67 248923W

18 219024N
67 199075W

18 135832N
67 248923W

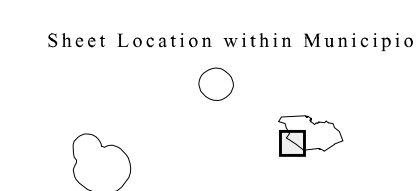
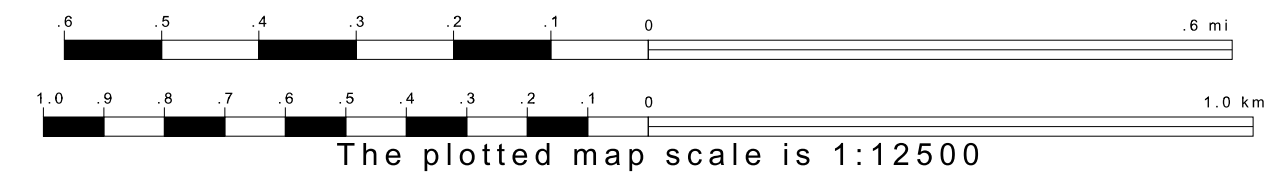
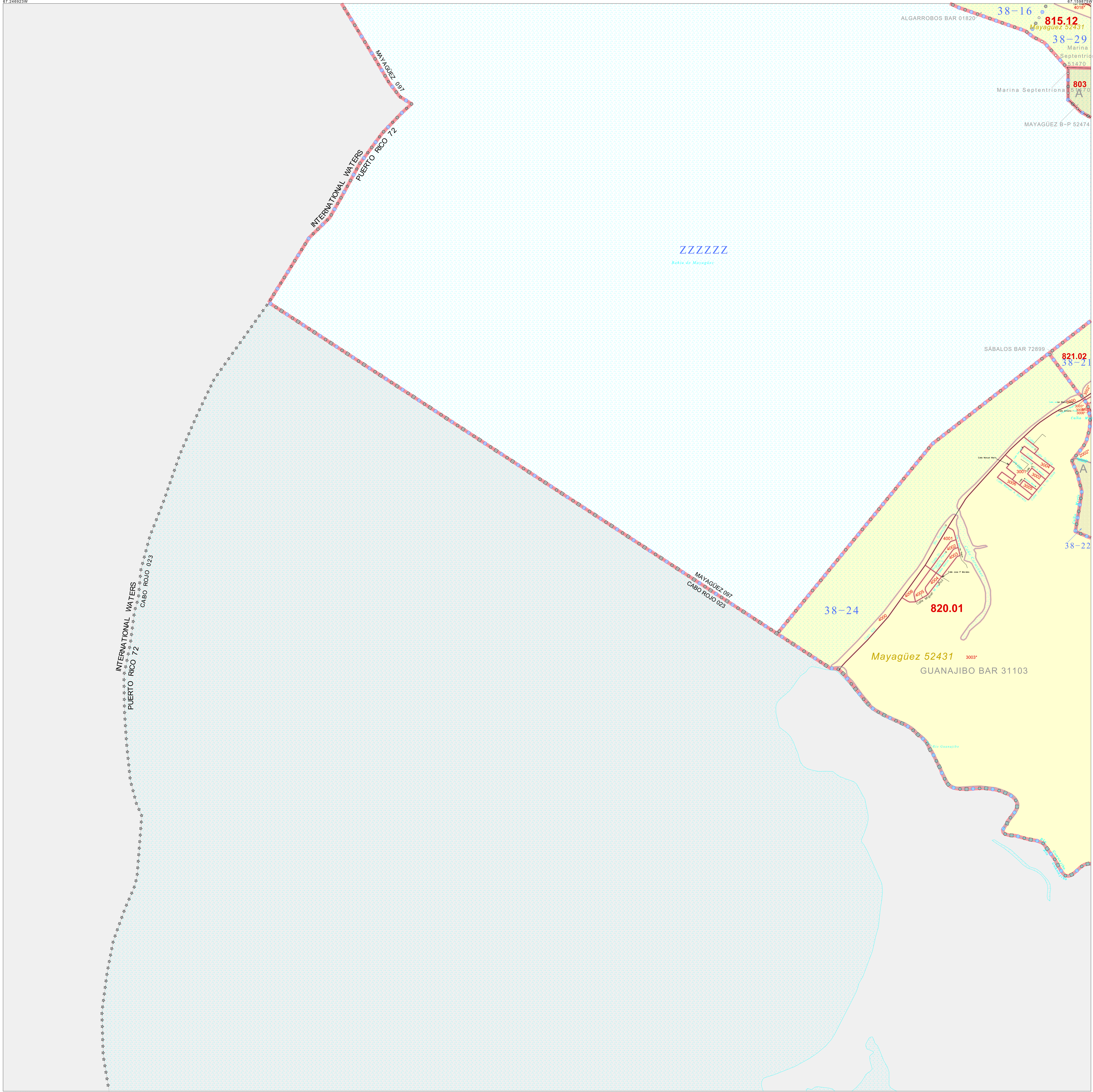
18 135832N
67 199075W

GEOGRAPHIC AREAS LEGEND

SYMBOL	NAME STYLE
*****	INTERNATIONAL
///////	PUERTO RICO
■■■■■	MUNICIPIO
●●●●●	BARRIO/BARRIO-PUEBLO
○	Subbarrio
■	Comunidad/Zona Urbana
●	Voting District
■	Census Tract
■	BLOCK*

Military Inset Out Area

1 A * * * following a VTD code indicates an actual voting district. Its absence indicates that the VTD is a pseudo-voting district or no information is available as to its status.
 2 A * * * following a block number indicates that the block number is repeated elsewhere in the block.



Key to Adjacent Sheets

3	4
7	8

ST: Puerto Rico (72)
 COU: Mayagüez (097)
 SHEET 7 OF 13 PARENT SHEETS



All legal boundaries and names are as of January 1, 2000. The boundaries shown on this map are for Census Bureau statistical data collection and tabulation purposes only; their depiction and designation for statistical purposes does not constitute a determination of jurisdictional authority or rights of ownership or entitlement. U.S. DEPARTMENT OF COMMERCE Economics and Statistics Administration U.S. Census Bureau