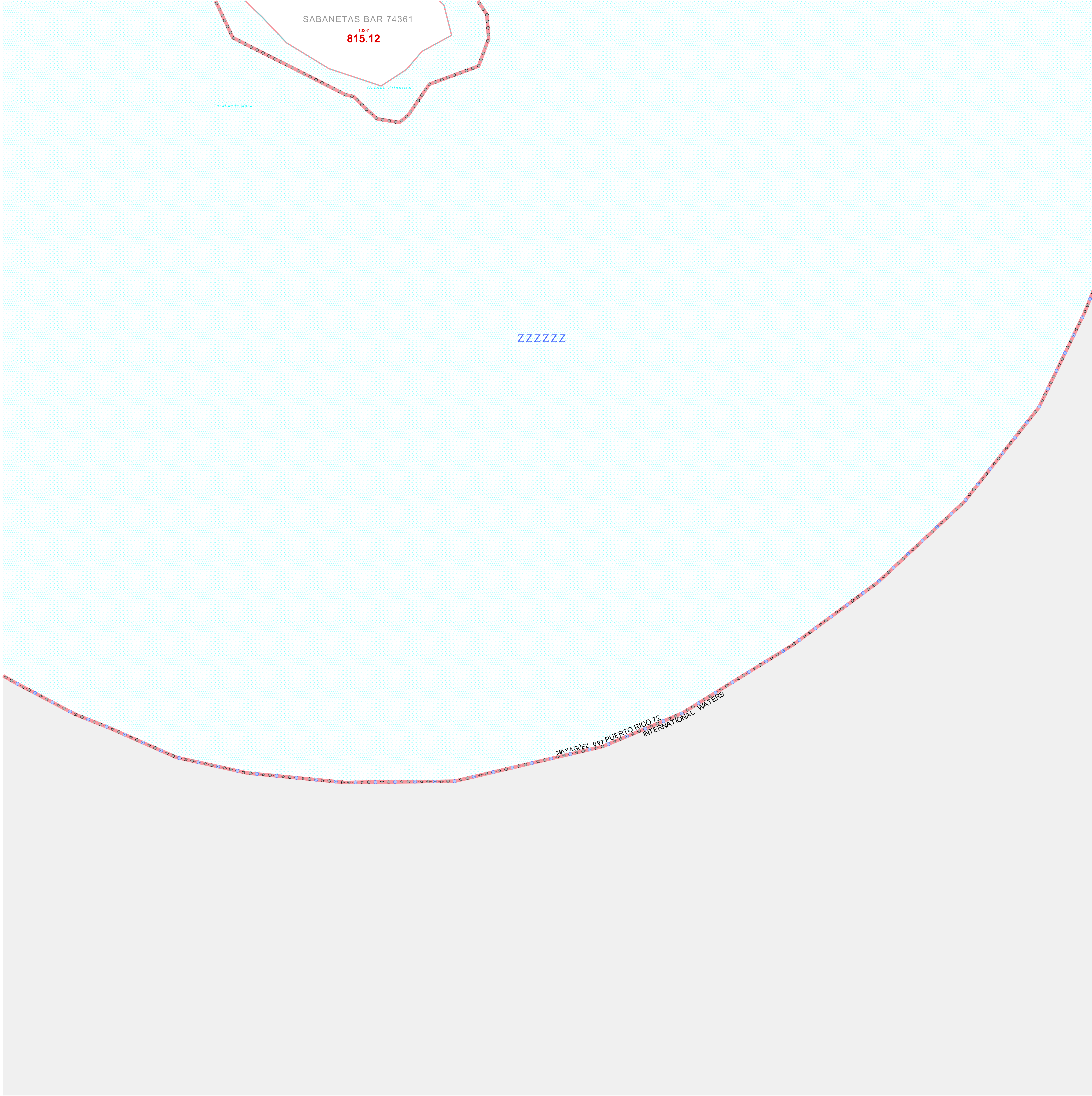


REDISTRICTING MUNICIPIO BLOCK MAP (CENSUS 2000)

18 385409N
67 808067W

18 385409N
67 421019W



SABANETAS BAR 74361
10231
815.12

ZZZZZZ

MAYAGÜEZ 097 PUERTO RICO 72
INTERNATIONAL WATERS

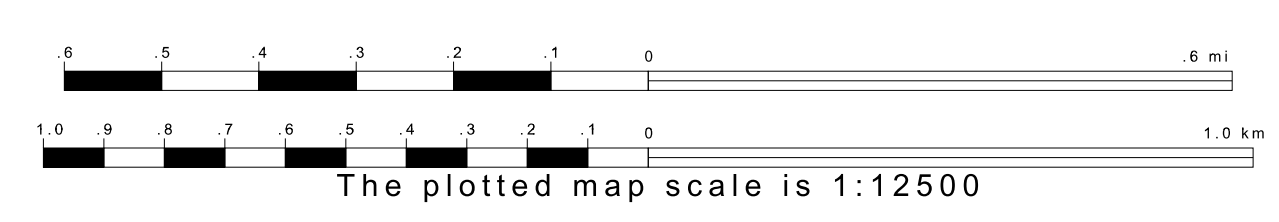
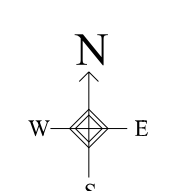
GEOGRAPHIC AREAS LEGEND

SYMBOL	NAME STYLE
☆☆☆☆	INTERNATIONAL
//////	PUERTO RICO
■■■■■	MUNICIPIO
●●●●●	BARRIO/BARRIO-PUEBLO
○●●●○	Subbarrio
■ ■ ■ ■ ■	Comunidad/Zona Urbana
●●●●●	Voting District ¹
■■■■■	Census Tract
■■■■■	BLOCK ²
■■■■■	Military
■■■■■	Inset
■■■■■	Out Area

1 A "*" following a VTD code indicates an actual voting district. Its absence indicates that the VTD is a pseudo-voting district or no information is available as to its status.
2 A "*" following a block number indicates that the block number is repeated elsewhere on the block.

18 302217N
67 508067W

18 302217N
67 421019W



Key to Adjacent Sheets

1	
2	

ST: Puerto Rico (72)
COU: Mayagüez (097)
SHEET 2 OF 13 PARENT SHEETS



All legal boundaries and names are as of January 1, 2000. The boundaries shown on this map are for Census Bureau statistical data collection and tabulation purposes only; their depiction and designation for statistical purposes does not constitute a determination of jurisdictional authority or rights of ownership or entitlement. U.S. DEPARTMENT OF COMMERCE Economics and Statistics Administration U.S. Census Bureau