

REDISTRICTING MUNICIPIO BLOCK MAP (CENSUS 2000)

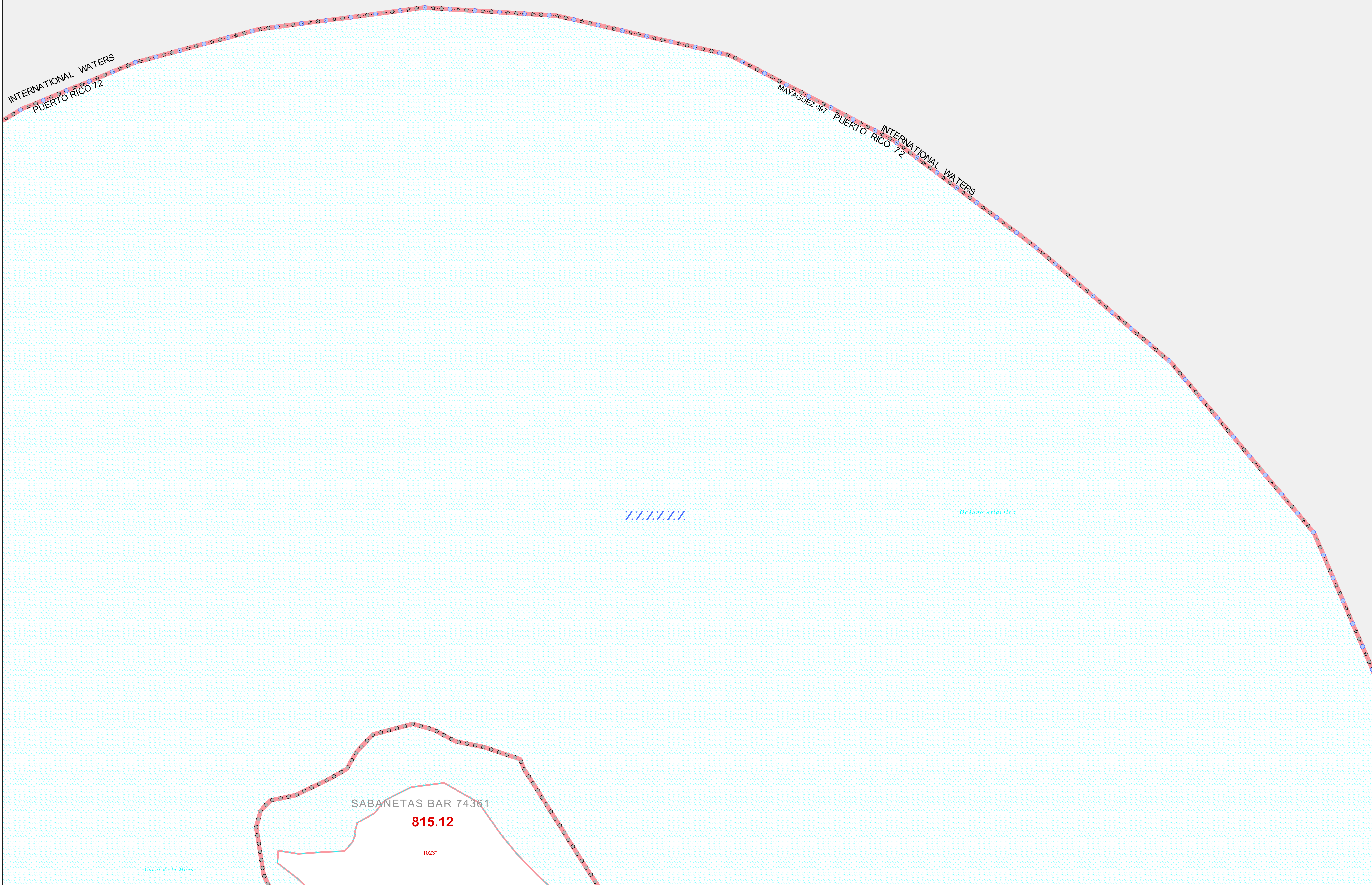
18 468602N
67 508067W

18 468602N
67 421019W

GEOGRAPHIC AREAS LEGEND

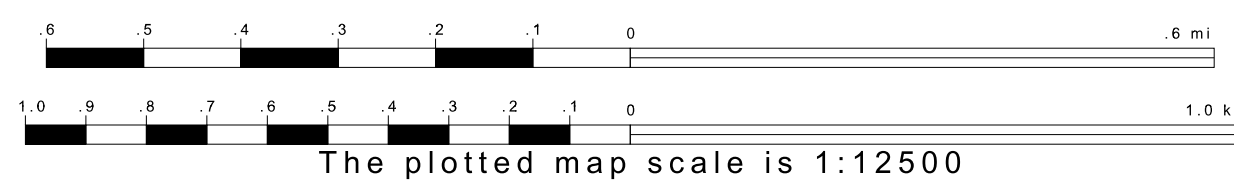
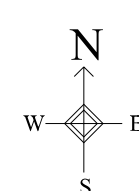
SYMBOL	NAME STYLE
☆☆☆☆	INTERNATIONAL
//////	PUERTO RICO
■■■■■	MUNICIPIO
●●●●●	BARRIO/BARRIO-PUEBLO
○●●●○	Subbarrio
■	Comunidad/Zona Urbana
●●●●●	Voting District
■■■■■	Census Tract
■■■■■	BLOCK
■	Inset
■	Out Area

1 A * * following a VTD code indicates an actual voting district. Its absence indicates that the VTD is a pseudo-voting district or no information is available as to its status.
 2 A * * following a block number indicates that the block number is repeated elsewhere on the block.




18 385409N
67 508067W

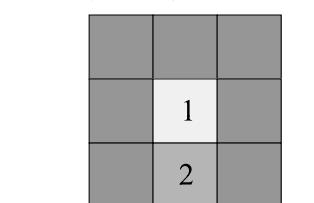
18 385409N
67 421019W



Sheet Location within Municipio



Key to Adjacent Sheets



ST: Puerto Rico (72)
 COU: Mayagüez (097)
 SHEET 1 OF 13 PARENT SHEETS

