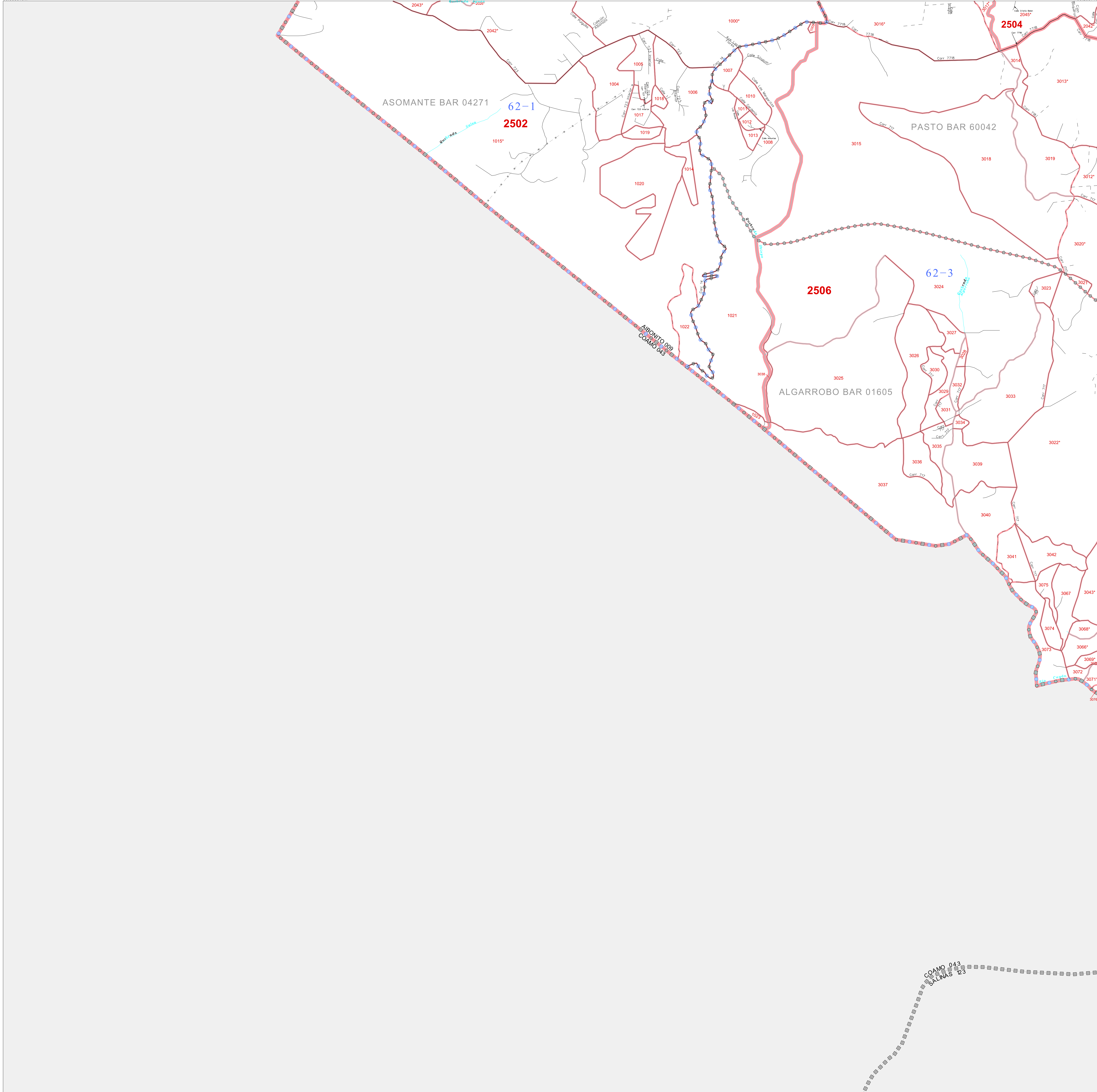


# REDISTRICTING MUNICIPIO BLOCK MAP (CENSUS 2000)

18 128092N  
66 338319W

18 128092N  
66 288716W



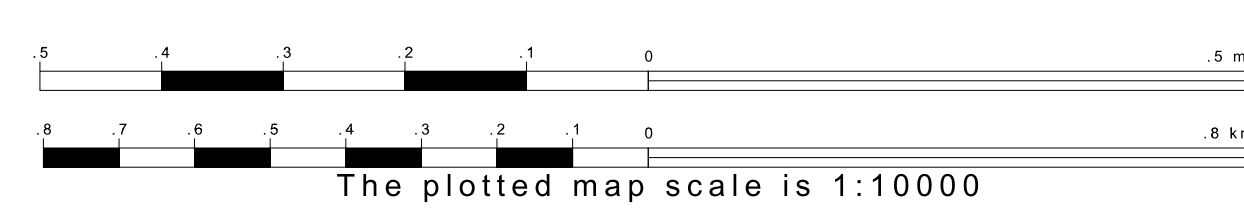
### GEOGRAPHIC AREAS LEGEND

SYMBOL	NAME STYLE
☆☆☆☆	INTERNATIONAL
////	PUERTO RICO
■■■■	MUNICIPIO
●●●●	BARRIO/BARRIO-PUEBLO
○ ○ ○ ○	Subbarrio
■ ■ ■ ■	Comunidad/Zona Urbana
● ● ● ●	Voting District
— — — —	Census Tract
— — — —	BLOCK*

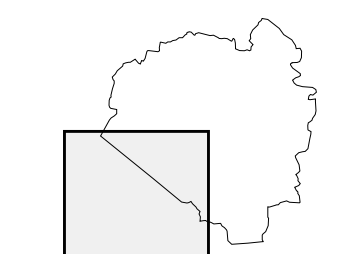
1 A "\*" following a VTD code indicates an actual voting district. Its absence indicates that the VTD is a pseudo-voting district or no information is available as to its status.  
 2 A "\*" following a block number indicates that the block number is repeated elsewhere on the block.

18 061538N  
66 338319W

18 061538N  
66 288716W



Sheet Location within Municipio



Key to Adjacent Sheets

1	2
3	4

ST: Puerto Rico (72)  
 COU: Aibonito (009)  
 SHEET 3 OF 4 PARENT SHEETS



All legal boundaries and names are as of January 1, 2000. The boundaries shown on this map are for Census Bureau statistical data collection and tabulation purposes only; their depiction and designation for statistical purposes does not constitute a determination of jurisdictional authority or rights of ownership or entitlement. U.S. DEPARTMENT OF COMMERCE Economics and Statistics Administration U.S. Census Bureau