

REDISTRICTING MUNICIPIO BLOCK MAP (CENSUS 2000)

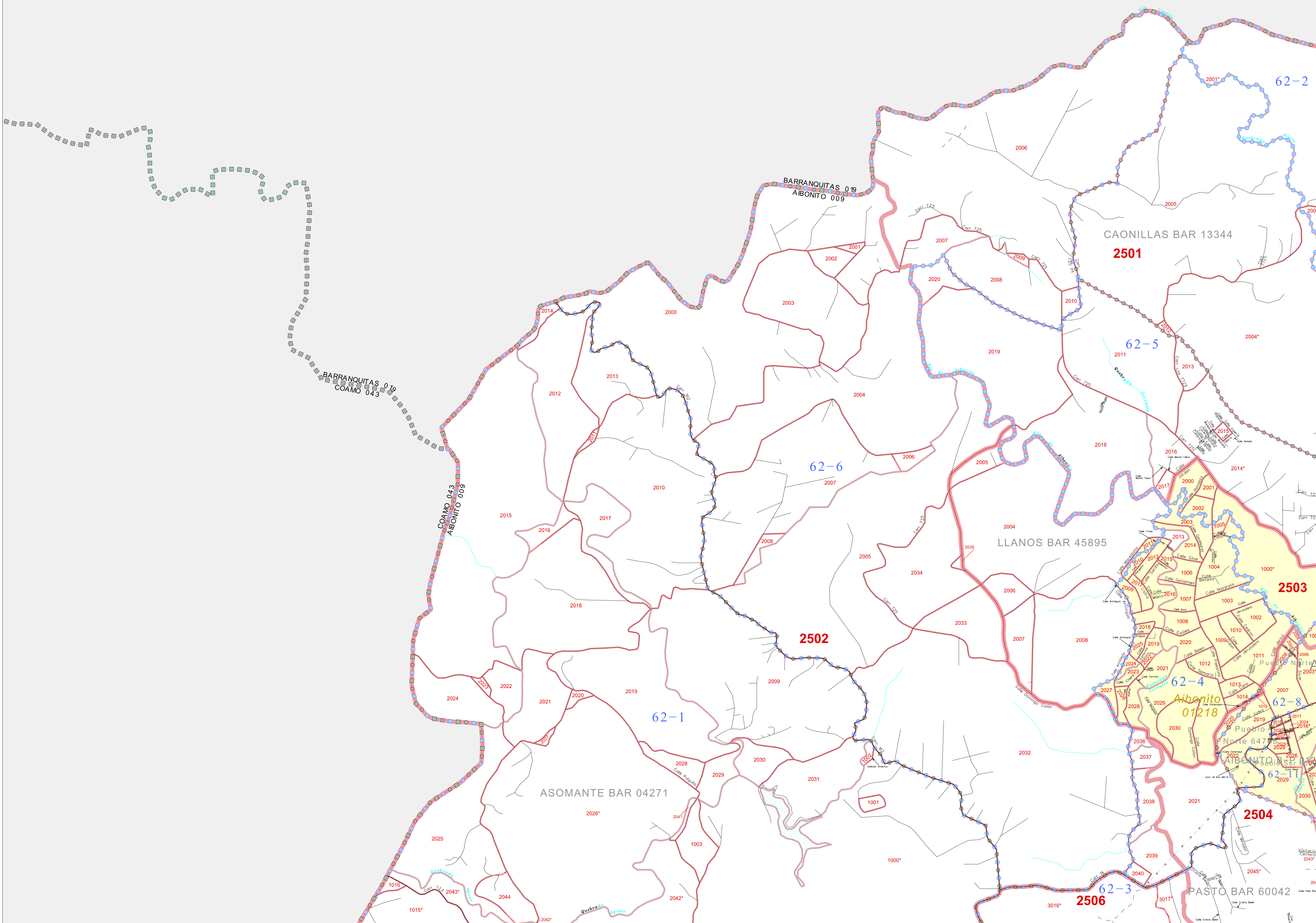
18 104647N
66 338319W

18 104647N
66 288716W

GEOGRAPHIC AREAS LEGEND

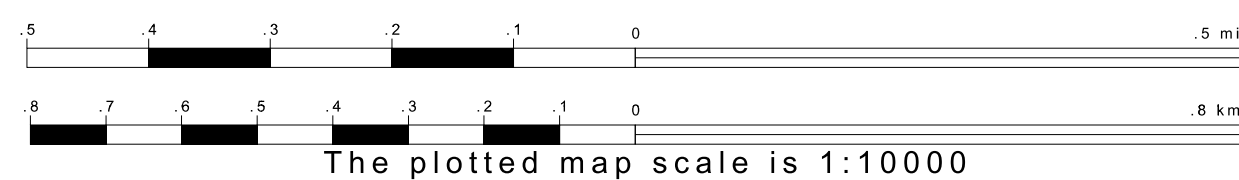
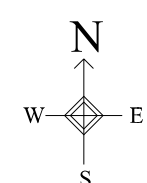
SYMBOL	NAME STYLE
☆☆☆☆	INTERNATIONAL
//////	PUERTO RICO
■■■■■	MUNICIPIO
●●●●●	BARRIO/BARRIO-PUEBLO
○	Subbarrio
■	Comunidad/Zona Urbana
●	Voting District
■	Census Tract
■	BLOCK ¹
■	Military
■	Inset
■	Out Area

1 A "*" following a VTD code indicates an actual voting district. Its absence indicates that the VTD is a pseudo-voting district or no information is available as to its status.
2 A "*" following a block number indicates that the block number is repeated elsewhere on the block.

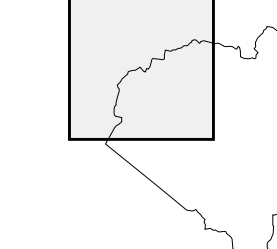


18 128092N
66 338319W

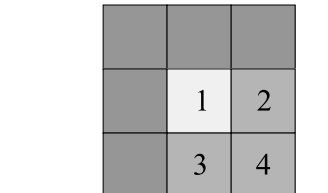
18 128092N
66 288716W



Sheet Location within Municipio



Key to Adjacent Sheets



ST: Puerto Rico (72)
COU: Aibonito (009)
SHEET 1 OF 4 PARENT SHEETS

