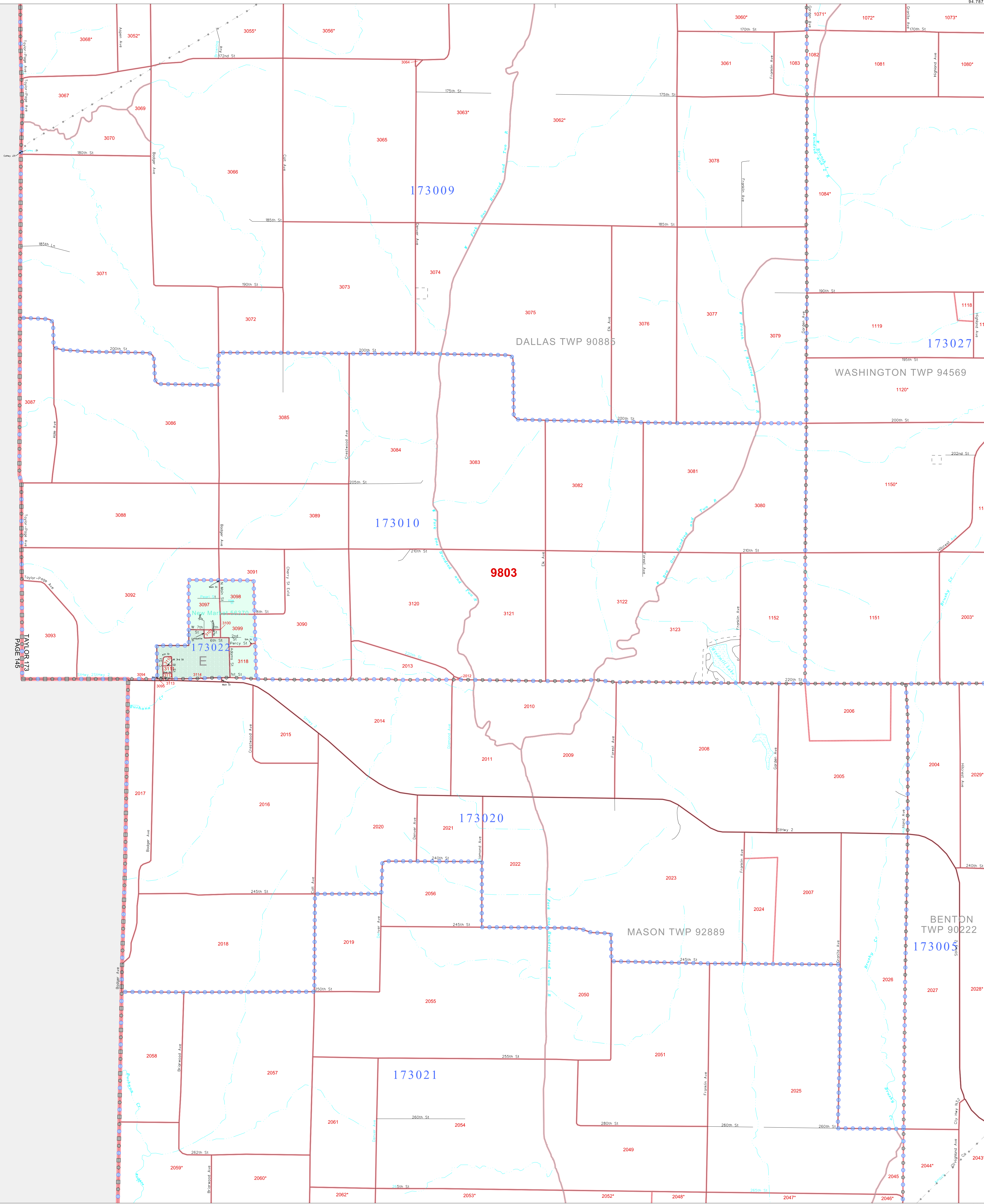


P. L. 94-171 COUNTY BLOCK MAP (CENSUS 2000)

40 802070N  
94 961552W

40 802070N  
94 961552W



**GEOGRAPHIC AREAS LEGEND**

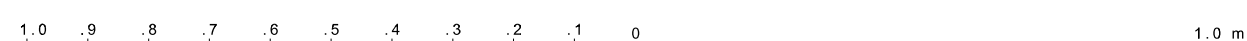
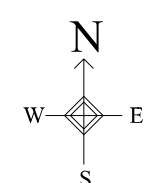
SYMBOL	NAME STYLE
*****	<b>INTERNATIONAL</b>
*****	<b>AIR (FEDERAL)</b>
*****	<b>Trust Land</b>
*****	<b>STATE</b>
*****	<b>COUNTY</b>
*****	<b>MINOR CIVIL DIV.</b>
*****	<b>Incorporated Place<sup>1</sup></b>
*****	<b>Census Designated Place<sup>1</sup></b>
*****	<b>Corporate Offset Boundary</b>
*****	<b>Voting District<sup>2</sup></b>
*****	<b>Census Tract</b>
*****	<b>BLOCK<sup>3</sup></b>

Military     Inset     Out Area

Abbreviation Reference: AIR = American Indian Reservation; Trust Land = Off-Reservation Trust Land

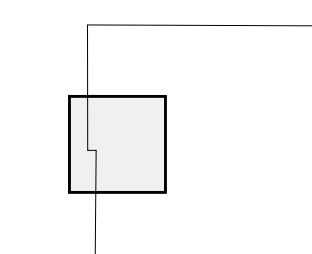
1 A " " following a place name indicates that the place is coextensive with a MCD. A " " indicates that the place differs from the place name.  
 2 A " " following a VTD code indicates an actual voting district. Its absence indicates that the VTD is a pseudo voting district or no information is available as to its status.  
 3 A " " following a block number indicates that the block number is repeated elsewhere in the block.

40 802070N  
94 961552W



The plotted map scale is 1:20000

Sheet Location within County



Key to Adjacent Sheets

1	2
4	5
7	8

ST: Iowa (19)  
COU: Taylor (173)  
SHEET 4 OF 9 PARENT SHEETS

