

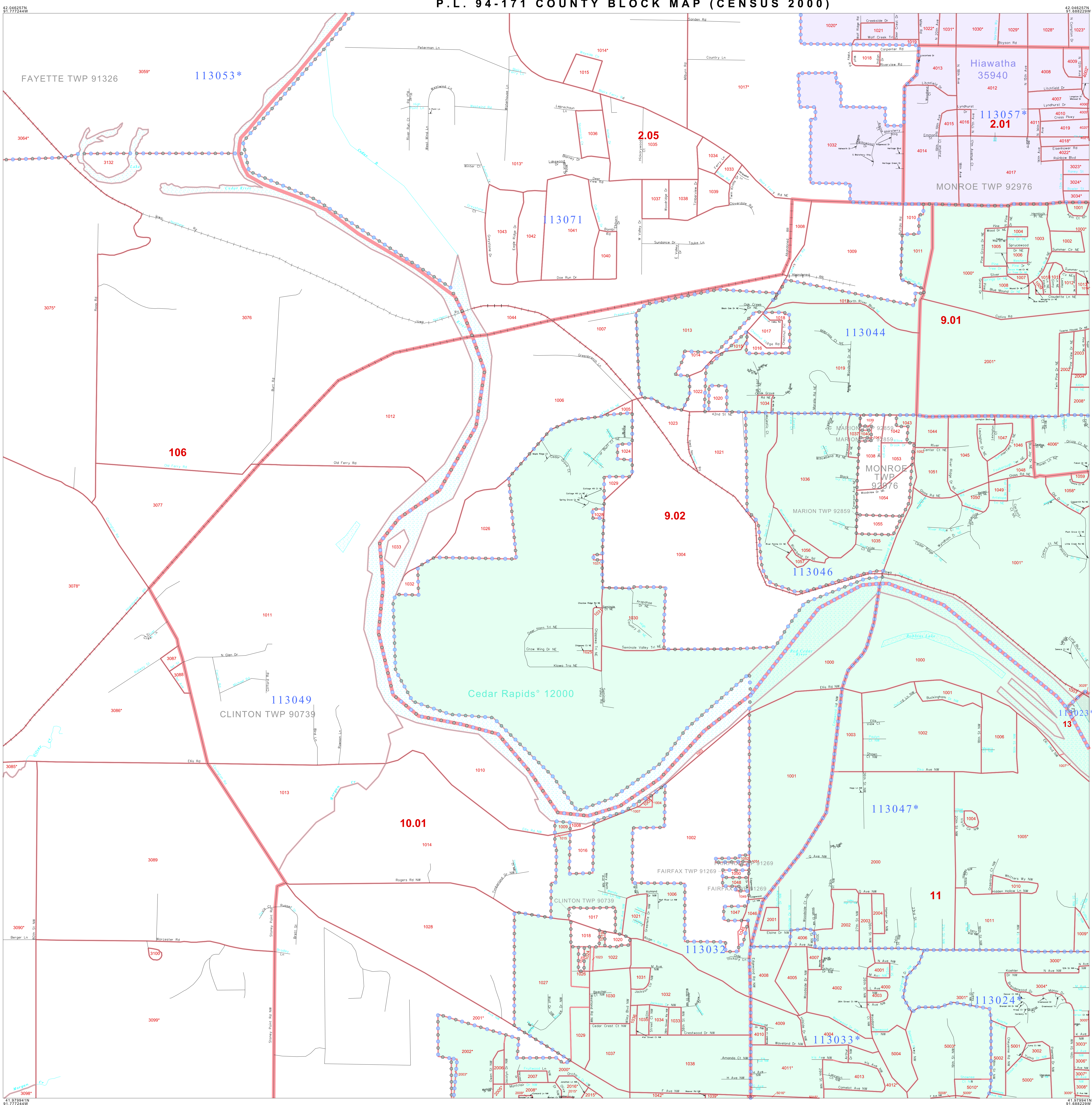
P.L. 94-171 COUNTY BLOCK MAP (CENSUS 2000)

GEOGRAPHIC AREAS LEGEND

- | SYMBOL | NAME STYLE |
|--------|---------------------------|
| ***** | INTERNATIONAL |
| ***** | AIR (FEDERAL) |
| ***** | Trust Land |
| ***** | STATE |
| ***** | COUNTY |
| ***** | MINOR CIVIL DIV. |
| ***** | Incorporated Place* |
| ***** | Census Designated Place* |
| | Corporate Offset Boundary |
| | Voting District† |
| | Census Tract |
| | BLOCK* |

Abbreviation Reference: AIR = American Indian Reservation; Trust Land = Off-Reservation Trust Land

- * A "*" following a place name indicates that the place is coextensive with a MCD. A "*" indicates that the place is also a false MCD. In both cases, the MCD name is shown only when it differs from the place name.
- † A "*" following a VTD code indicates an actual voting district. Its absence indicates that the VTD is a pseudo voting district or no information is available as to its status.
- A "*" following a block number indicates that the block number is repeated elsewhere in the block.

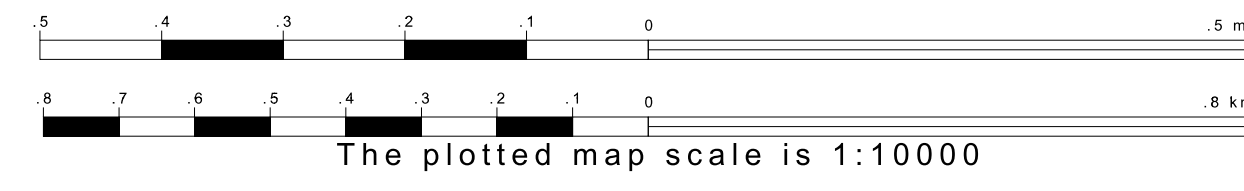
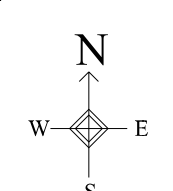


42 046257N
91 777244W


42 046257N
91 889229W

41 978941N
91 777244W

41 978941N
91 889229W




Sheet Location within County



Key to Adjacent Sheets

19	20	21
25	26	27
31	32	33

ST: Iowa (19)
COU: Linn (113)
SHEET 26 OF 42 PARENT SHEETS



All legal boundaries and names are as of January 1, 2000. The boundaries shown on this map are for Census Bureau statistical data collection and tabulation purposes only; their depiction and designation for statistical purposes does not constitute a determination of jurisdictional authority or rights of ownership or entitlement. U.S. DEPARTMENT OF COMMERCE Economics and Statistics Administration U.S. Census Bureau