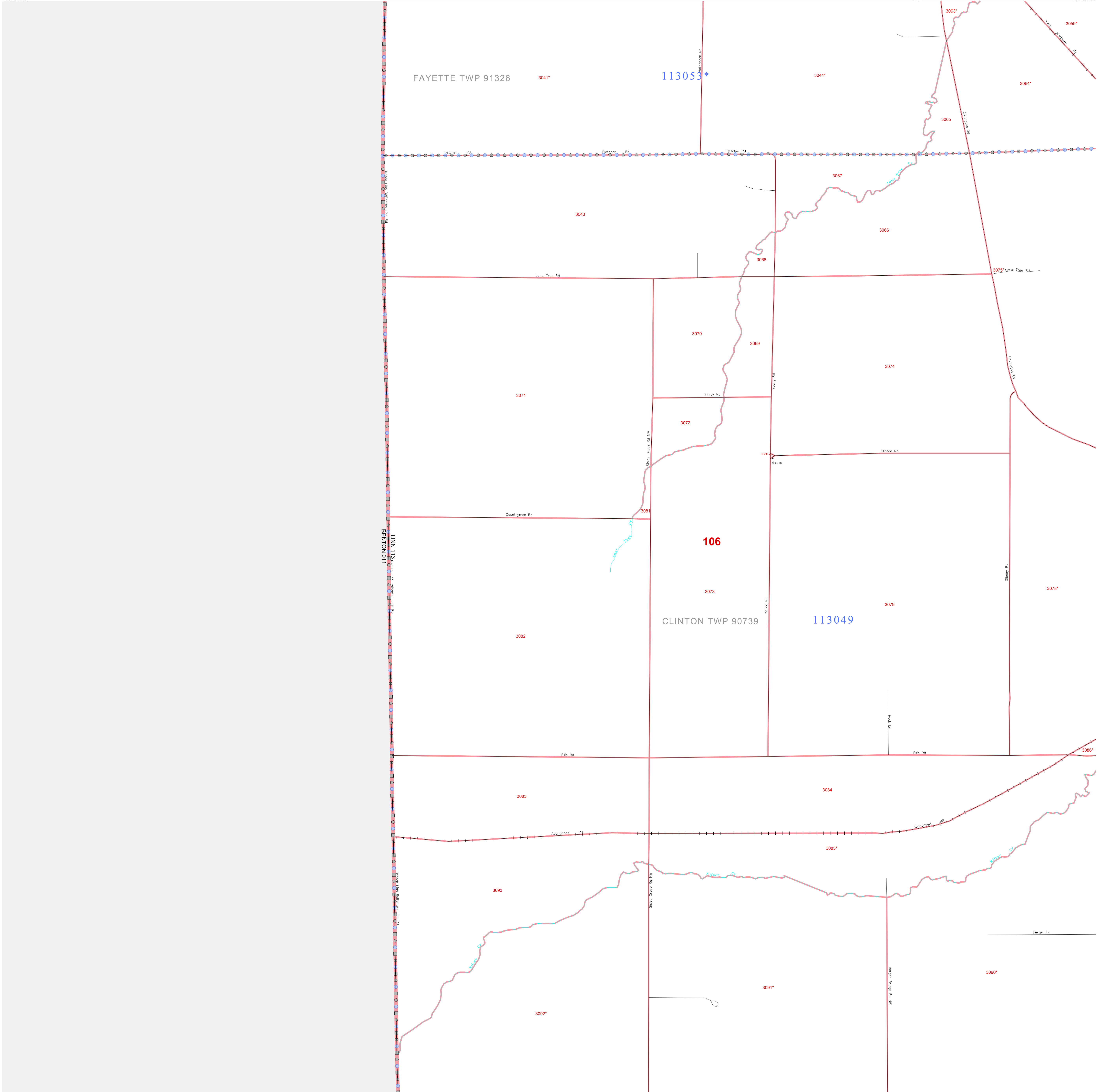


P. L. 94-171 COUNTY BLOCK MAP (CENSUS 2000)

42 046257N
91 866260W

42 046257N
91 777244W



GEOGRAPHIC AREAS LEGEND

SYMBOL	NAME STYLE
*****	INTERNATIONAL
*****	AIR (FEDERAL)
*****	Trust Land
*****	STATE
*****	COUNTY
*****	MINOR CIVIL DIV.
*****	Incorporated Place
*****	Census Designated Place
*****	Corporate Offset Boundary
*****	Voting District
*****	Census Tract
*****	BLOCK

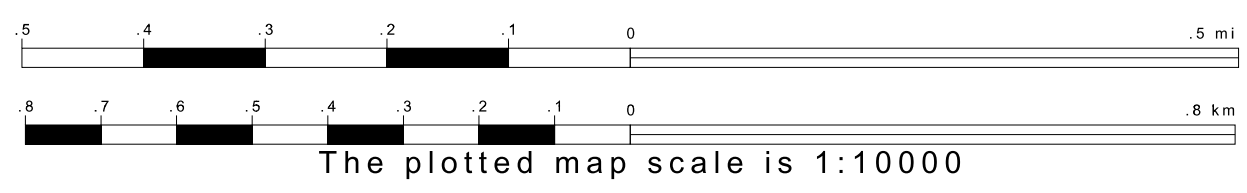
Military Inset Out Area

Abbreviation Reference: AIR = American Indian Reservation; Trust Land = Off-Reservation Trust Land

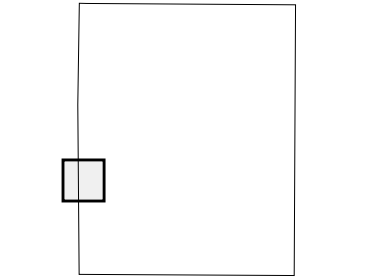
1 A " " following a place name indicates that the place is coterminous with a MCD. A " " indicates that the place differs from the place name.
 2 A " " following a VTD code indicates an actual voting district. Its absence indicates that the VTD is a pseudo voting district or no information is available as to its status.
 3 A " " following a block number indicates that the block number is repeated elsewhere in the block.

41 978041N
91 866260W

41 978041N
91 777244W



Sheet Location within County



Key to Adjacent Sheets

19	20
25	26
31	32

ST: Iowa (19)
 COU: Linn (113)
 SHEET 25 OF 42 PARENT SHEETS

