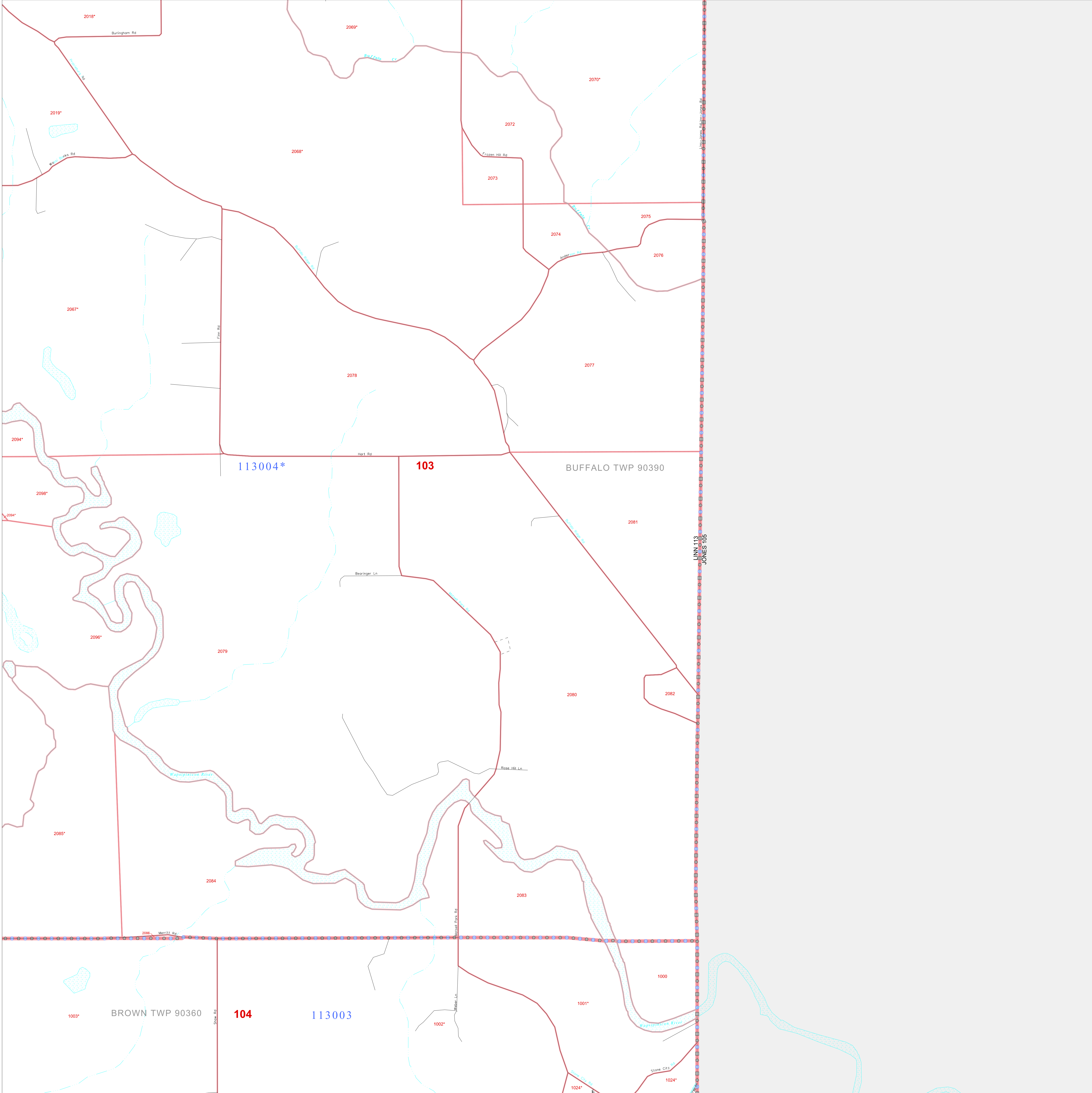


P. L. 94-171 COUNTY BLOCK MAP (CENSUS 2000)

42 175890N
91.421184W

42 175890N
91.332189W



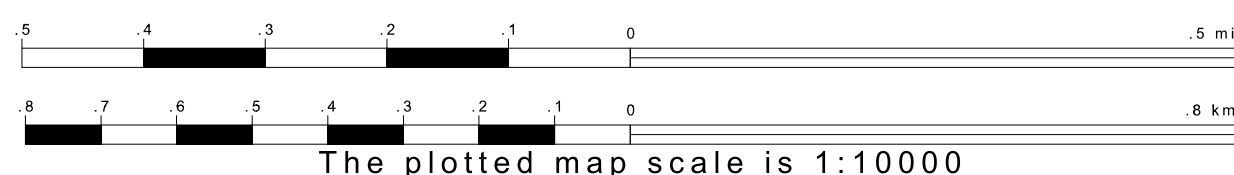
GEOGRAPHIC AREAS LEGEND

SYMBOL	NAME STYLE
*****	INTERNATIONAL
*****	AIR (FEDERAL)
*****	Trust Land
//////	STATE
	COUNTY
o-o-o-o	MINOR CIVIL DIV. ¹
o-o-o-o	Incorporated Place ¹
o-o-o-o	Census Designated Place ¹
o-o-o-o	Corporate Offset Boundary
o-o-o-o	Voting District ²
o-o-o-o	Census Tract
o-o-o-o	BLOCK ³

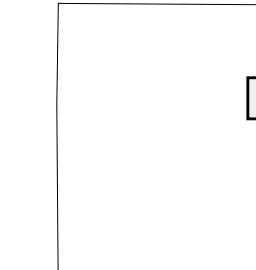
Military Inset Out Area
 Abbreviation Reference: AIR = American Indian Reservation; Trust Land = Off-Reservation Trust Land
 1 A "*" following a place name indicates that the place is coterminous with a MCD. A "-" indicates that the place differs from the MCD. In both cases, the MCD name is shown only when it differs from the place name.
 2 A "*" following a VTD code indicates an actual voting district. Its absence indicates that the VTD is a pseudo voting district or no information is available as to its status.
 3 A "*" following a block number indicates that the block number is repeated elsewhere in the block.

42 112574N
91.421184W

42 112574N
91.332189W



Sheet Location within County



Key to Adjacent Sheets

11	12
17	18
23	24

ST: Iowa (19)
 COU: Linn (113)
 SHEET 18 OF 42 PARENT SHEETS

